

**SITE PLAN REVIEW TECHNICAL ADVISORY COMMITTEE
PORTSMOUTH, NEW HAMPSHIRE**

**CONFERENCE ROOM A
CITY HALL, MUNICIPAL COMPLEX, 1 JUNKINS AVENUE**

*Members of the public also have the option to join the meeting over Zoom
(See below for more details)**

2:00 PM

June 6, 2023

AGENDA

I. APPROVAL OF MINUTES

- A. Approval of minutes from the May 2, 2023 Site Plan Review Technical Advisory Committee Meeting.

II. NEW BUSINESS

- A. The request of **CP Management Inc (Applicant)** and **Sarnia Properties INC, (Owner)**, for property located at **933 US Route 1 BYP** requesting a Conditional Use Permit in accordance with Section 10.1112.14 of the Zoning Ordinance to provide 83 parking spaces where 114 are required. Said property is located on Assessor Map 142 Lot 37 and lies within the Business (B) District. (LU-23-76)
- B. The request of **Murdock Living Trust (Owner), 15 Lafayette Road** requesting Preliminary and Final Subdivision Approval to subdivide one lot into two lots to create the following: Proposed Lot 1 to be 9,129 square feet of lot area and 73.8 feet of frontage and Proposed Lot 2 to be 8,172 square feet of lot area and 102 feet of frontage. Said property is located on Assessor Map 152 Lot 2 and lies within the General Residence A (GRA) and Historic Districts. (LU-23-26)
- C. The application of **Banfield Realty, LLC (Owner)**, for property located at **375 Banfield Road** requesting Site Plan review approval to demolish two existing commercial buildings and an existing shed and construct a 75,000 s.f. industrial warehouse building with 75 parking spaces as well as associated paving, stormwater management, lighting, utilities and landscaping. Said property is shown on Assessor Map 266 Lot 7 and lies within the Industrial (I) District. (LU-20-259)

III. OTHER BUSINESS

IV. ADJOURNMENT

https://us06web.zoom.us/webinar/register/WN_6T3hvIzLTHaIbTJCoCJG-A

**SITE PLAN REVIEW TECHNICAL ADVISORY COMMITTEE
PORTSMOUTH, NEW HAMPSHIRE**

**CONFERENCE ROOM A
CITY HALL, MUNICIPAL COMPLEX, 1 JUNKINS AVENUE**

2:00 PM

May 2, 2023

MINUTES

MEMBERS PRESENT:

Peter Stith, Chairperson, Principal Planner; Patrick Howe, Deputy Fire Chief; Shanti Wolph, Chief Building Inspector; Peter Britz, Director of Planning & Sustainability; Nicholas Cracknell, Principal Planner; Zachary Cronin, Assistant City Engineer, Eric Eby, Parking and Transportation Engineer; Mike Maloney; Deputy Police Chief

MEMBERS ABSENT: David Desfosses, Construction Technician Supervisor;

ADDITIONAL

STAFF PRESENT: Stefanie Casella, Planner II; Kate Homet, Associate Environmental Planner

[0:58] The meeting began at 2:00 p.m.

I. APPROVAL OF MINUTES

- A.** Approval of minutes from the April 4, 2023 Site Plan Review Technical Advisory Committee Meeting.

[1:17] P. Howe made a motion to approve the April minutes as presented. P. Britz seconded. The motion passed unanimously.

II. NEW BUSINESS

- a. The request of **238 Deer Street, LLC (Owner)**, for property located at **238 Deer Street** requesting a Conditional Use Permit in accordance with Section 10.1112.14 of the Zoning Ordinance for provision of no on-site parking spaces where 11 spaces are required. Said property is shown on Assessor Map 125 Lot 3 and lies within the Character District 4 (CD4) District. (LU-20-238)

[1:25] Chairman Stith introduced this application.

SPEAKING TO THE APPLICATION

[1:52] John Chagnon of Ambit Engineering along with Mark Gianniny and Richard Desjardins of McHenry Architecture and Stewart Mitchell, the project manager, came to present this application. Mr. Chagnon explained their request for a re-approval of a conditional use permit for parking where 7 spaces were required and no spaces were proposed/provided. He noted the lot was already small with limited parking availability along with a large building which will be maxed out. This application proposed 21 micro-housing units in the building.

Staff Comments:

1) The ITE code used in the Parking Demand Analysis is for below market rate units. The appropriate calculation would use 1 space per unit. Unless waived by the Planning Board, the analysis should be corrected.

[3:45] Mr. Chagnon noted that the City's requirement was for 0.5 spaces per unit (10.5), 1 space per five-visitor units (4.2) with the total required as 15, reduced by 4 which would mean 11 are required. He noted that utilizing other parking demand summaries from different sources such the ITE land use code volume 3 would require between 7 and 8 spaces when using Land Use Code 223 for affordable housing, of which Mr. Chagnon believed a micro-unit could be defined as since it would be listed at market rate.

[7:16] Z. Cronin asked the applicant how they would meet subcategories 1 and 2 within Land Use Code 223 which state the need for income limitations to make it affordable. Mr. Chagnon responded that they would not be restricting it in that way and would not be meeting those subcategories.

[8:18] P. Britz asked if there was any limit to the number of people allowed per unit. Mr. Chagnon responded that there would not be.

PUBLIC HEARING

[9:06] Chairman Stith opened the public hearing.

[9:23] Elizabeth Bratter, property owner of 159 McDonough Street, came to speak. Ms. Bratter noted that the required parking spots should be included somewhere on the design plans and brought up that the downtown overlay district would require even more on-site parking. Ms. Bratter would like to see the committee ask for new plans showing designs for the minimum required parking.

[13:22] Chairman Stith closed the public hearing.

DISCUSSION AND DECISION OF THE BOARD

[13:28] E. Eby clarified to the committee the importance of distinguishing between parking requirements and a parking demand analysis. He mentioned that the first floor will have a use in it which will require parking which the applicant has not shown, additionally noting that the Land Use Code selected was not applicable and that Land Use Code 221 was more applicable, with demand being more than 21 spaces.

[14:55] Mr. Chagnon responded that they did not want to include the additional parking space demands within their submission to the Planning Board as they did not want it to make the need for spaces look more inflated compared to the City's requirements.

[15:51] E. Eby noted that the application has to have the correct parking demand analysis included within it. The actual demand of the project would be over 21 spaces.

[16:19] Mr. Chagnon responded that the Planning Board had previously approved this CUP for 7 spaces provided off-site. He did not want to enter into any more discussions on how to account for the retail spaces. Mr. Eby reiterated that it is required that a demand analysis is provided that is correctly calculated.

[17:45] N. Cracknell made a motion to approve the application as presented. P. Britz seconded the motion. Mr. Cracknell went on to read his reasoning behind his motion into the record:

1. Unlike all other properties in the North End, the lot size is extremely small at 6,000 SF with a width too narrow to support at-grade parking and no possibility to provide underground parking.
2. The Planning Board already approved this same project in 2021 which resulted in the applicant making a substantial investment in the design and permitting of this project with the PB and HDC. More recently, when an extension request was submitted the Planning Board discovered that they didn't have authorization to grant the extension for the CUP. Importantly however, several members suggested the applicant return with another application for a CUP and even consider removing the previous requirement to seek the 7 off-site spaces.
3. The HDC fully supports the proposed building and site design and would categorically not desire to see this project fail to gain the CUP for parking only to return with a sub-optimal design and reuse of the existing non-contributing and decrepit building. This building is well past its life expectancy and the replacement building is consistent with the quality and character of the surrounding new buildings.
4. This project provides a critically absent housing type – small micro units less than 500 SF – in the heart of our downtown business district. These units are nearly non-existent and their construction within the project will serve as well-below market priced housing options in what is increasingly becoming millionaires' row.
5. Future Development Potential – Only the Ferguson lot (which is nearly 30,000 SF (nearly 5x bigger) and Lot 4 on Deer Street (nearly 20,000 SF or 3.5x bigger) every other property has on-site parking for their existing or proposed residential uses. Thus, this project will not unnecessarily overburden the existing public parking facilities for unit owners or tenants that reside in this project. In fact, the absence of on-site parking is a key driver and inconvenience to the owner or tenant which will have a negative effect on value or rent. To the benefit of our existing and future residents who don't have or need cars.

In supporting this request, the TAC acknowledges that the parking requirement analysis results in a deficit of 11 spaces whereas a “best fit” of the proposed use to the ITE manual generates a traffic demand analysis of 21 spaces (1 space per unit). Additionally, although exempt under the Zoning Ordinance, the commercial ground-floor use of the building would create additional parking demand.

In summary, for the reasons stated above, the TAC unanimously supports the Planning Board approving a CUP for this project without a requirement for any on-site parking spaces.

[26:55] P. Britz spoke to the reasons he seconded the motion including the mixed retail and micro-units could indicate a potential for employees to live where they work and not need a car, it presented a great opportunity to incorporate micro-units, the Planning Board had previously approved it and the proximity of the Foundry Garage allows for nearby parking.

[28:00] E. Eby noted that in the previous approval, an ITE parking demand analysis was not provided, only a requirement analysis for the City. Now that a demand analysis had been provided, in order to properly review it, the analysis had to be correctly configured for TAC and the Planning Board to properly consider it.

[30:35] A stipulation was added to the motion to update the parking demand analysis using the Land Use Code 221 from Volume 5 of the ITE manual that will include demand according to the first floor retail space.

[31:48] E. Eby noticed that the Land Use Codes that had been handed out by Mr. Chagnon were from an outdated volume of the ITE manual and should not be used. A discussion ensued about the correct calculation needed for the demand analysis and the number of spaces required versus the number of spaces calculated for demand.

[39:45] Chairman Stith repeated the motion which was to recommend approval to the Planning Board with the condition that the applicant update the parking demand analysis to reflect the Land Use Code 221 from Volume 5 of the ITE manual. A vote commenced and the motion passed unanimously.

III. ADJOURNMENT

[40:36] Z. Cronin made a motion to adjourn.

The meeting adjourned at 2:40 p.m.

Respectfully submitted,

Kate E. Homet
Secretary for the Technical Advisory Committee



Bosen & Associates
ATTORNEYS AT LAW

John K. Bosen
Admitted in NH & MA

Christopher P. Mulligan
Admitted in NH & ME

Molly C. Ferrara
Admitted in NH & ME

Austin Mikolaities
Admitted in NH

Bernard W. Pelech
1949 - 2021

May 19, 2023

Mr. Rick Chellman, Chair
Planning Board
City of Portsmouth
1 Junkins Avenue
Portsmouth, NH 03801

***RE: 933 US Route One By-Pass, Tax Map 142, Lot 37
REQUEST FOR CONDITIONAL USE PERMIT***

Dear Mr. Chellman:

This office represents CJA Corporation dba Vanguard Key Clubs. The applicant seeks to relocate the Vanguard Key Club gym from its current location on Raynes Avenue to a vacant space in the former Portsmouth Paper building located at 933 US Route One By-Pass. Please accept this correspondence as our request for a Conditional Use Permit pursuant to 10.1112.14 provide less than the minimum number of off-street parking spaces otherwise required under Section 10.1112.30 relative to the proposed partial change in use at the above location. The proposed change of use will be the conversion of 12,000 square feet of warehouse space into a health club.

Submitted herewith are site plan,¹ floor plan, parking calculation and the applicant's usage data. The Vanguard Key Club is an unstaffed, premium gym facility which experiences lower usage volumes than typical, mass-marketed gyms. The applicant has operated such facilities for over thirty years and is very confident in its parking requirements.

The parking configuration on site as it presently exists consists of 83 spaces. For the combined uses on the site, should this use be approved,² the ordinance would otherwise require 114 spaces.

¹ The Ambit site plan includes a parking calculation based on a prior version of the ordinance and markings in amber that are unrelated to this project and should be disregarded.

² In addition to the parking CUP, the applicant will require a special exception from the Board of Adjustment.

The applicant maintains that the approval criteria set forth in Section 10.1112.14 are met:

10.1112.141. The applicant has provided check-in breakdown data from its Raynes Avenue facility. The first quarter 2023 breakdown demonstrates, consistent with industry experience, that the peak usage of this facility are Mondays and Tuesdays from 5pm to 6pm. A random sampling of Mondays and Tuesdays indicates such peak usage to be between 18 and 26 check ins. The peak usage times, in the early evening, are also likely to require less parking usage from the office uses on the site.³ The number of off-street parking spaces supplied at this site is adequate for this use.

10.1112.142. The applicant's operation involves no staff on site and keyed entry by the health club members every time they utilize the facility. This provides the applicant with the ability to produce perfectly accurate data on the demand at the facility at any time, which can be made available for periodic review. In the event peak demand numbers indicate the need for additional parking, the applicant is discussing the possibility of acquiring overflow parking rights at the Motorbikes Plus site across Emery Street at 650 Maplewood Avenue. That facility closed on Mondays and after 5pm on Tuesdays, which have historically been the applicants' busiest times.

10.1112.143. The number of spaces is adequate and appropriate for the proposed use of the property given the factors enumerated above.

Thank you for your attention.

Sincerely,

John K. Bosen

John K. Bosen

JKB/

Enclosures

³ Although Recreational Uses, such as health clubs, do not benefit from the shared parking table in 10.1112.60, it should be noted that evening parking requirements for Office/Industrial uses are 20% of what is otherwise required.

J:\JOBS\JN700s\Jn775\2010 Site Plan\Plans & Specs\Site\775wd02.dwg, C3_PROPOSED_PARKING PLAN



AMBIT ENGINEERING, INC.
Civil Engineers & Land Surveyors

200 Griffin Road, Unit 3
Portsmouth, N.H. 03801-7114
Tel (603) 430-9282
Fax (603) 436-2315

NOTES:

- 1) PARKING CALCULATION
 EXISTING STRUCTURE: 59,590 S.F.
 62,086 TOTAL G.S.F. INCLUDING MEZZANINES
 PROPOSED USE:
 BUSINESS OFFICE: 7,540 S.F. x 1/250 S.F. = 30.2 SPACES
 ADJACENT WAREHOUSE: 1,985 S.F. x 1/2000 S.F. = 1.0 SPACES
 INDOOR RECREATION (7,184 S.F.) 50 USER x 0.5 = 25.0 SPACES
 WAREHOUSE: 44,367 S.F. x 1/2000 S.F. = 22.2 SPACES
 BUSINESS OFFICE: 1,000 S.F. X 1/250 S.F. = 4.0 SPACES
 TOTAL REQUIRED: 82 SPACES
 TOTAL PROVIDED: 82 SPACES

2) THE PURPOSE OF THIS PLAN IS TO SHOW AN UPDATED USE OF A PORTION OF THE WAREHOUSE SPACE AT 933 U.S. ROUTE 1 BY-PASS.

BUILDING RE-USE
SARNIA PROPERTIES, INC.
933 U.S. ROUTE 1 BYPASS
PORTSMOUTH, N.H.

| NO. | DESCRIPTION | DATE |
|-----|---|----------|
| 3 | REVISED PARKING CALCULATION, ADDED NOTE 2 | 7/27/11 |
| 2 | REVISED COUNT TO 6 NEW SPACES | 6/15/11 |
| 1 | ADDED MORE PARKING SPACES, NOTE 1 | 6/6/11 |
| 0 | ADDED TO PLAN SET | 11/10/10 |

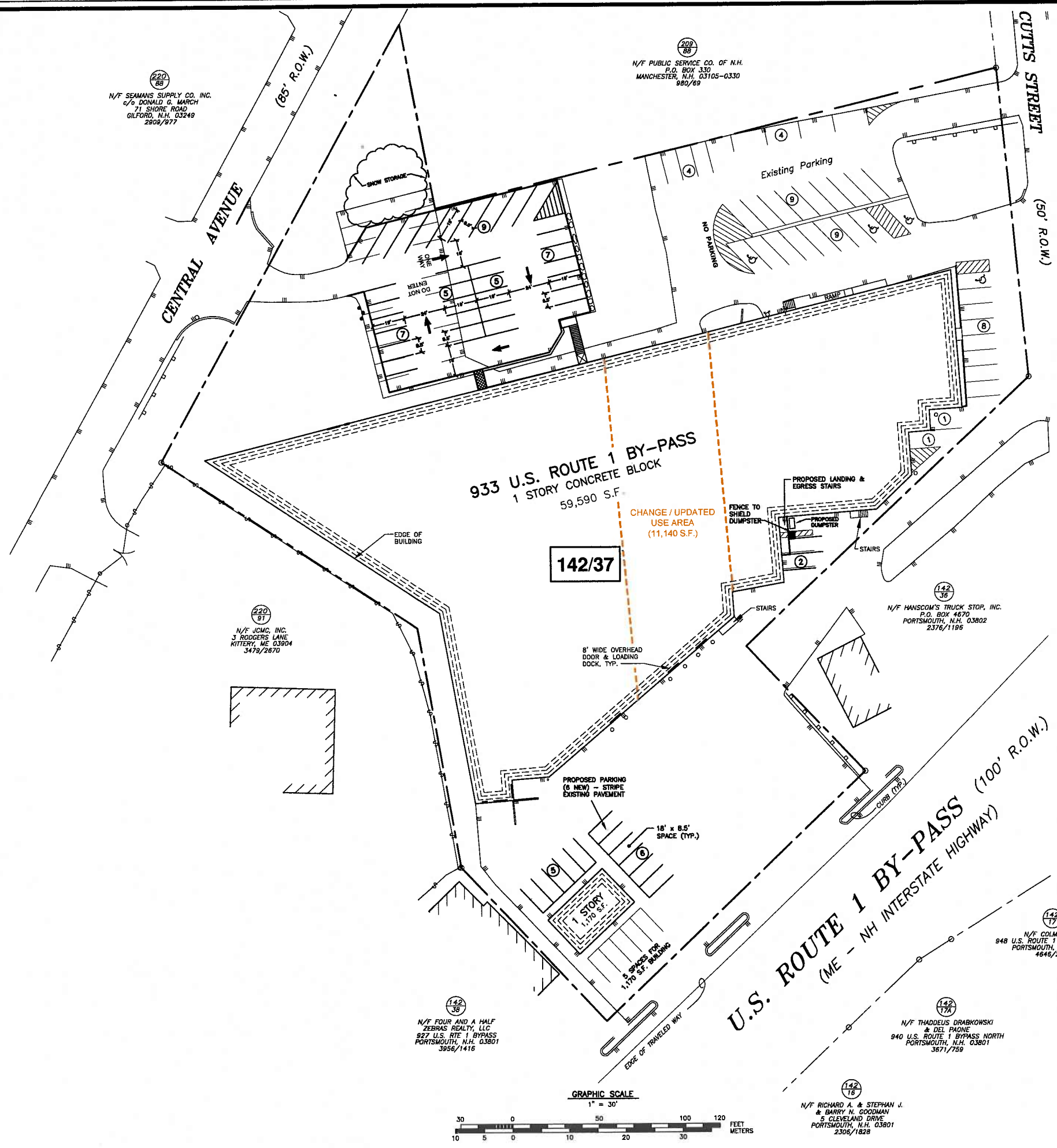
REVISIONS

| NO. | DESCRIPTION | DATE |
|-----|-------------|------|
| | | |
| | | |
| | | |

SCALE: 1" = 30' SEPTEMBER 2010

PROPOSED PARKING PLAN

C3



220 88
N/F SEAMANS SUPPLY CO. INC.
c/o DONALD G. MARCH
71 SHORE ROAD
GILFORD, N.H. 03249
2809/977

209 89
N/F PUBLIC SERVICE CO. OF N.H.
P.O. BOX 330
MANCHESTER, N.H. 03105-0330
980/69

142 34
N/F HANSCOM'S TRUCK STOP, INC.
P.O. BOX 4670
PORTSMOUTH, N.H. 03802
2846/1744

220 81
N/F JCMC, INC.
3 RODGERS LANE
KITTEERY, ME 03904
3478/2670


142 35
N/F HANSCOM'S TRUCK STOP, INC.
P.O. BOX 4670
PORTSMOUTH, N.H. 03802
2376/1196

142 33
N/F FOUR AND A HALF
ZEBRAS REALTY, LLC
927 U.S. RTE 1 BYPASS
PORTSMOUTH, N.H. 03801
3956/1416

142 17
N/F GOLMAX, LLC
& DEL FRANE
948 U.S. ROUTE 1 BYPASS, UNIT F
PORTSMOUTH, N.H. 03801
4846/2335

142 17A
N/F THADDEUS DRABKOWSKI
& DEL FRANE
940 U.S. ROUTE 1 BYPASS NORTH
PORTSMOUTH, N.H. 03801
3671/759

142 18
N/F RICHARD A. & STEPHAN J.
& BARRY N. GOODMAN
5 CLEVELAND DRIVE
PORTSMOUTH, N.H. 03801
2306/1828





AMBIT ENGINEERING, INC.
Civil Engineers & Land Surveyors

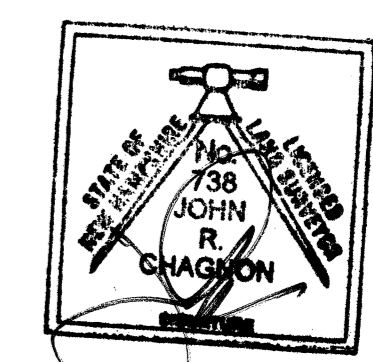
200 Griffin Road, Unit 3
Portsmouth, N.H. 03801-7114
Tel (603) 430-9282
Fax (603) 436-2315

NOTES:

1) AREAS ARE CALCULATED FROM OUTSIDE FACE OF WALL TO CENTERLINE OF DEMISING WALL & FOR ZEN STONWORKS, TO OUTSIDE FACE OF LEASE AREA PROPOSED WALLS.

**PORTSMOUTH PAPER
BUILDING
933 US ROUTE ONE
BY-PASS
4 CUTTS STREET
PORTSMOUTH, N.H.**

| NO. | DESCRIPTION | DATE |
|-----------|--------------------|--------|
| 0 | ISSUED FOR COMMENT | 7/5/12 |
| REVISIONS | | |



SCALE: 1" = 10'

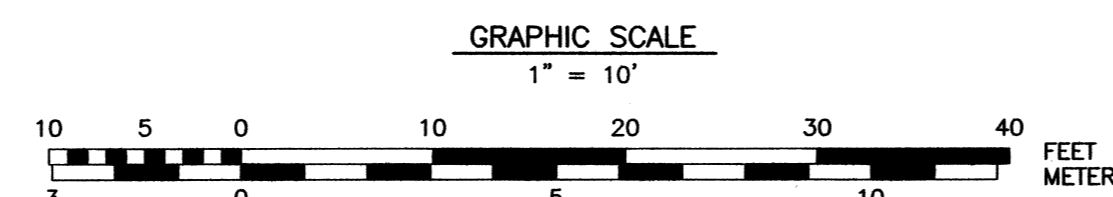
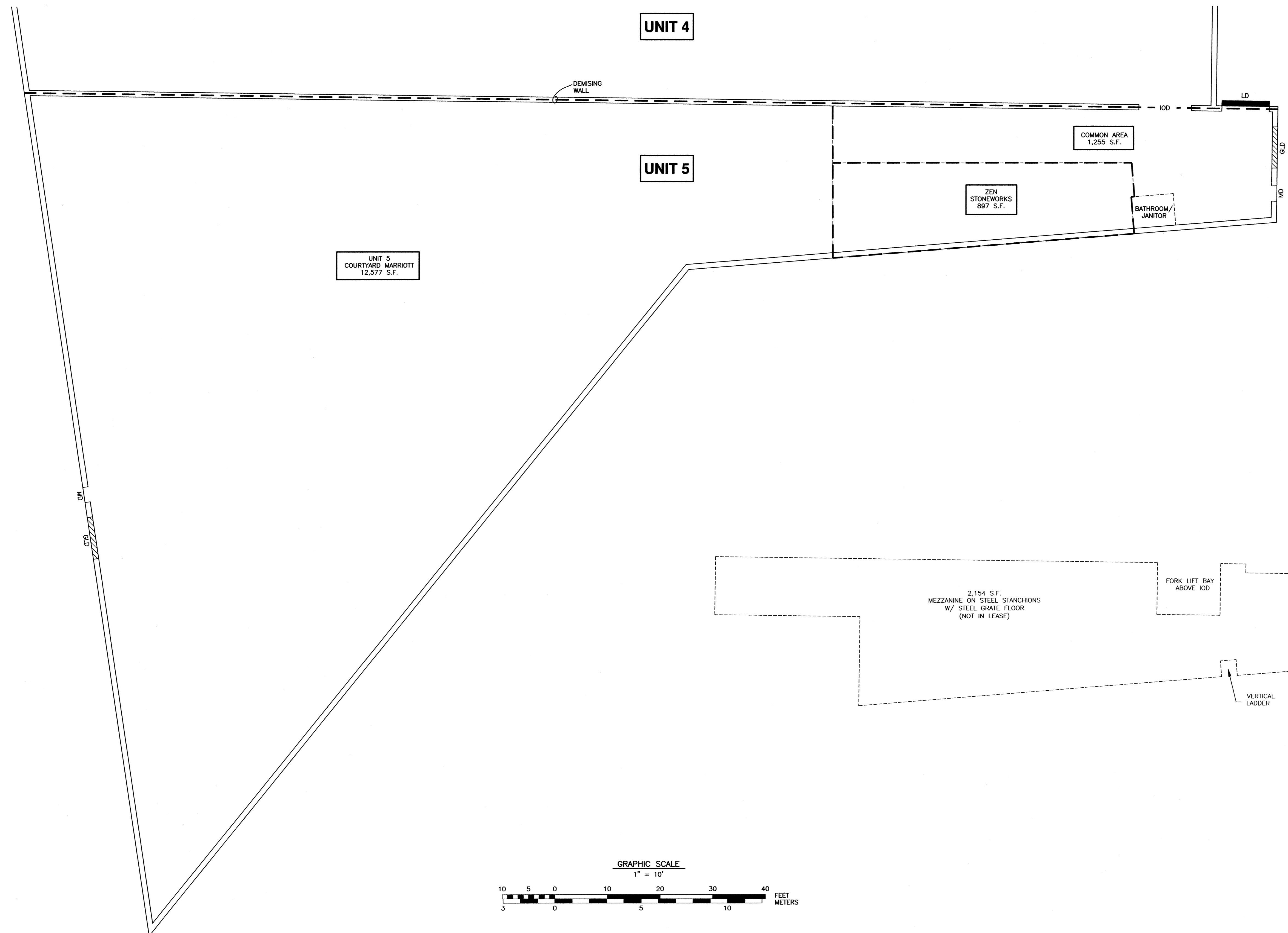
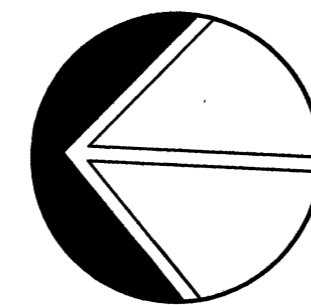
JULY 2012

**UNIT 5 SUB-LEASE
AREA PLAN**

C1

LEGEND:

- GLD GROUND LEVEL OVERHEAD GARAGE DOOR
- LD LOADING DOCK
- MD MAN DOOR
- IOD INTERIOR OVERHEAD DOOR
- UNIT/SUB-LEASE BOUNDARY



PARKING CALC – 933 US RT 1 BP

| City | Use # | Type | Tenant | Usage SF | spaces / SF | required | |
|------|-------|-----------------------------|--|---|-------------|----------|------------------------------|
| | 5.10 | Office: | Taurus offices (normally 4 or 5 people in) | 2,900 SF | 1/350 | 8.3 | |
| | 5.10 | Office: | Souther NH services offices | 3,460 SF | 1/350 | 9.8 | |
| | 20.10 | Storage: | Sarnia storage (no employees) | 3,000 SF | N/A | 0 | |
| | 4.40 | Gym: (small group training) | On Target Gym (personal training) | 6,908 SF | 1/250 | 27.6 | |
| | 13.40 | Warehouse: | Craft Beer currently | 28,000 SF Partially vacant at this time | 1/200 | 14 | |
| | 20.10 | Storage: | Courtcon | 15,220 SF | N/A | 0 | |
| | 5.10 | Office: | Connected Office | 2,082 SF | 1/350 | 5.9 | |
| | 4.40 | Warehouse/Gym proposed | PROPOSED VANGUARD KC | 12000 SF Plus demised Warehouse space approx. 3000 SF | 1/250 | 48 | =114 required of 82 provided |

> Reports > Check-In Breakdown Report

Generated on: 05/16/2023 @ 8:15 PM

Date Interval: 01/01/2023 - 03/31/2023

| Time Of Day | Sunday | Monday | Tuesday | Wednesday | Thursday | Friday | Saturday | Totals |
|--------------------|---------------|---------------|----------------|------------------|-----------------|---------------|-----------------|---------------|
| Total (24) | 6622 | 11008 | 10774 | 10822 | 10176 | 9370 | 7029 | 65801 |
| 12:00am - 12:59am | 23 | 17 | 18 | 24 | 27 | 21 | 28 | 158 |
| 01:00am - 01:59am | 9 | 10 | 22 | 21 | 18 | 17 | 12 | 109 |
| 02:00am - 02:59am | 4 | 15 | 14 | 19 | 22 | 16 | 8 | 98 |
| 03:00am - 03:59am | 22 | 100 | 108 | 98 | 101 | 79 | 30 | 538 |
| 04:00am - 04:59am | 57 | 258 | 332 | 338 | 275 | 282 | 89 | 1631 |
| 05:00am - 05:59am | 104 | 408 | 541 | 518 | 471 | 501 | 162 | 2705 |
| 06:00am - 06:59am | 178 | 467 | 586 | 587 | 531 | 536 | 240 | 3125 |
| 07:00am - 07:59am | 282 | 543 | 589 | 574 | 554 | 577 | 365 | 3484 |
| 08:00am - 08:59am | 514 | 578 | 543 | 560 | 550 | 591 | 559 | 3895 |
| 09:00am - 09:59am | 626 | 561 | 467 | 528 | 466 | 522 | 629 | 3799 |
| 10:00am - 10:59am | 612 | 660 | 535 | 557 | 541 | 586 | 686 | 4177 |
| 11:00am - 11:59am | 591 | 596 | 528 | 533 | 508 | 554 | 617 | 3927 |
| 12:00pm - 12:59pm | 604 | 574 | 529 | 548 | 551 | 521 | 558 | 3885 |
| 01:00pm - 01:59pm | 476 | 571 | 503 | 476 | 437 | 530 | 511 | 3504 |
| 02:00pm - 02:59pm | 479 | 620 | 637 | 603 | 580 | 558 | 443 | 3920 |
| 03:00pm - 03:59pm | 386 | 865 | 808 | 768 | 798 | 702 | 439 | 4766 |
| 04:00pm - 04:59pm | 370 | 1066 | 1018 | 1002 | 939 | 751 | 399 | 5545 |
| 05:00pm - 05:59pm | 337 | 1078 | 1039 | 1060 | 965 | 643 | 360 | 5482 |
| 06:00pm - 06:59pm | 317 | 746 | 729 | 741 | 704 | 479 | 258 | 3974 |
| 07:00pm - 07:59pm | 252 | 564 | 543 | 550 | 484 | 375 | 225 | 2993 |
| 08:00pm - 08:59pm | 181 | 344 | 341 | 358 | 296 | 220 | 153 | 1893 |

| Time Of Day | Sunday | Monday | Tuesday | Wednesday | Thursday | Friday | Saturday | Totals |
|--------------------|---------------|---------------|----------------|------------------|-----------------|---------------|-----------------|---------------|
| 09:00pm - 09:59pm | 111 | 211 | 173 | 193 | 213 | 165 | 137 | 1203 |
| 10:00pm - 10:59pm | 58 | 123 | 131 | 121 | 116 | 103 | 82 | 734 |
| 11:00pm - 11:44pm | 29 | 33 | 40 | 45 | 29 | 41 | 39 | 256 |
| Total (24) | 6622 | 11008 | 10774 | 10822 | 10176 | 9370 | 7029 | 65801 |

> [Reports](#) > [Check-In Breakdown Report](#)

Generated on: 05/16/2023 @ 8:23 PM

Date Interval: 01/16/2023 - 01/16/2023

Home club: Portsmouth

| Time Of Day | Sunday | Monday | Tuesday | Wednesday | Thursday | Friday | Saturday | Totals |
|-------------------|--------|--------|---------|-----------|----------|--------|----------|--------|
| Total (24) | 0 | 164 | 0 | 0 | 0 | 0 | 0 | 164 |
| 12:00am - 12:59am | 0 | 0 | 0 | 0 | 0 | 0 | 0 | 0 |
| 01:00am - 01:59am | 0 | 0 | 0 | 0 | 0 | 0 | 0 | 0 |
| 02:00am - 02:59am | 0 | 1 | 0 | 0 | 0 | 0 | 0 | 1 |
| 03:00am - 03:59am | 0 | 0 | 0 | 0 | 0 | 0 | 0 | 0 |
| 04:00am - 04:59am | 0 | 2 | 0 | 0 | 0 | 0 | 0 | 2 |
| 05:00am - 05:59am | 0 | 4 | 0 | 0 | 0 | 0 | 0 | 4 |
| 06:00am - 06:59am | 0 | 5 | 0 | 0 | 0 | 0 | 0 | 5 |
| 07:00am - 07:59am | 0 | 9 | 0 | 0 | 0 | 0 | 0 | 9 |
| 08:00am - 08:59am | 0 | 5 | 0 | 0 | 0 | 0 | 0 | 5 |
| 09:00am - 09:59am | 0 | 7 | 0 | 0 | 0 | 0 | 0 | 7 |
| 10:00am - 10:59am | 0 | 12 | 0 | 0 | 0 | 0 | 0 | 12 |
| 11:00am - 11:59am | 0 | 11 | 0 | 0 | 0 | 0 | 0 | 11 |
| 12:00pm - 12:59pm | 0 | 10 | 0 | 0 | 0 | 0 | 0 | 10 |
| 01:00pm - 01:59pm | 0 | 15 | 0 | 0 | 0 | 0 | 0 | 15 |
| 02:00pm - 02:59pm | 0 | 10 | 0 | 0 | 0 | 0 | 0 | 10 |
| 03:00pm - 03:59pm | 0 | 10 | 0 | 0 | 0 | 0 | 0 | 10 |
| 04:00pm - 04:59pm | 0 | 15 | 0 | 0 | 0 | 0 | 0 | 15 |
| 05:00pm - 05:59pm | 0 | 18 | 0 | 0 | 0 | 0 | 0 | 18 |
| 06:00pm - 06:59pm | 0 | 11 | 0 | 0 | 0 | 0 | 0 | 11 |
| 07:00pm - 07:59pm | 0 | 6 | 0 | 0 | 0 | 0 | 0 | 6 |
| 08:00pm - 08:59pm | 0 | 10 | 0 | 0 | 0 | 0 | 0 | 10 |

| Time Of Day | Sunday | Monday | Tuesday | Wednesday | Thursday | Friday | Saturday | Totals |
|--------------------|---------------|---------------|----------------|------------------|-----------------|---------------|-----------------|---------------|
| 09:00pm - 09:59pm | 0 | 3 | 0 | 0 | 0 | 0 | 0 | 3 |
| 10:00pm - 10:59pm | 0 | 0 | 0 | 0 | 0 | 0 | 0 | 0 |
| 11:00pm - 11:44pm | 0 | 0 | 0 | 0 | 0 | 0 | 0 | 0 |
| Total (24) | 0 | 164 | 0 | 0 | 0 | 0 | 0 | 164 |

> Reports > Check-In Breakdown Report

Generated on: 05/16/2023 @ 8:23 PM

Date Interval: 01/31/2023 - 01/31/2023
Home club: Portsmouth

| Time Of Day | Sunday | Monday | Tuesday | Wednesday | Thursday | Friday | Saturday | Totals |
|-------------------|--------|--------|---------|-----------|----------|--------|----------|--------|
| Total (24) | 0 | 0 | 187 | 0 | 0 | 0 | 0 | 187 |
| 12:00am - 12:59am | 0 | 0 | 0 | 0 | 0 | 0 | 0 | 0 |
| 01:00am - 01:59am | 0 | 0 | 0 | 0 | 0 | 0 | 0 | 0 |
| 02:00am - 02:59am | 0 | 0 | 0 | 0 | 0 | 0 | 0 | 0 |
| 03:00am - 03:59am | 0 | 0 | 1 | 0 | 0 | 0 | 0 | 1 |
| 04:00am - 04:59am | 0 | 0 | 7 | 0 | 0 | 0 | 0 | 7 |
| 05:00am - 05:59am | 0 | 0 | 13 | 0 | 0 | 0 | 0 | 13 |
| 06:00am - 06:59am | 0 | 0 | 8 | 0 | 0 | 0 | 0 | 8 |
| 07:00am - 07:59am | 0 | 0 | 8 | 0 | 0 | 0 | 0 | 8 |
| 08:00am - 08:59am | 0 | 0 | 5 | 0 | 0 | 0 | 0 | 5 |
| 09:00am - 09:59am | 0 | 0 | 7 | 0 | 0 | 0 | 0 | 7 |
| 10:00am - 10:59am | 0 | 0 | 9 | 0 | 0 | 0 | 0 | 9 |
| 11:00am - 11:59am | 0 | 0 | 2 | 0 | 0 | 0 | 0 | 2 |
| 12:00pm - 12:59pm | 0 | 0 | 11 | 0 | 0 | 0 | 0 | 11 |
| 01:00pm - 01:59pm | 0 | 0 | 7 | 0 | 0 | 0 | 0 | 7 |
| 02:00pm - 02:59pm | 0 | 0 | 11 | 0 | 0 | 0 | 0 | 11 |
| 03:00pm - 03:59pm | 0 | 0 | 13 | 0 | 0 | 0 | 0 | 13 |
| 04:00pm - 04:59pm | 0 | 0 | 18 | 0 | 0 | 0 | 0 | 18 |
| 05:00pm - 05:59pm | 0 | 0 | 26 | 0 | 0 | 0 | 0 | 26 |
| 06:00pm - 06:59pm | 0 | 0 | 17 | 0 | 0 | 0 | 0 | 17 |
| 07:00pm - 07:59pm | 0 | 0 | 9 | 0 | 0 | 0 | 0 | 9 |
| 08:00pm - 08:59pm | 0 | 0 | 8 | 0 | 0 | 0 | 0 | 8 |

| Time Of Day | Sunday | Monday | Tuesday | Wednesday | Thursday | Friday | Saturday | Totals |
|--------------------|---------------|---------------|----------------|------------------|-----------------|---------------|-----------------|---------------|
| 09:00pm - 09:59pm | 0 | 0 | 2 | 0 | 0 | 0 | 0 | 2 |
| 10:00pm - 10:59pm | 0 | 0 | 3 | 0 | 0 | 0 | 0 | 3 |
| 11:00pm - 11:44pm | 0 | 0 | 2 | 0 | 0 | 0 | 0 | 2 |
| Total (24) | 0 | 0 | 187 | 0 | 0 | 0 | 0 | 187 |

> [Reports](#) > [Check-In Breakdown Report](#)

Generated on: 05/16/2023 @ 8:24 PM

Date Interval: 02/06/2023 - 02/06/2023**Home club:** Portsmouth

| Time Of Day | Sunday | Monday | Tuesday | Wednesday | Thursday | Friday | Saturday | Totals |
|-------------------|--------|--------|---------|-----------|----------|--------|----------|--------|
| Total (24) | 0 | 189 | 0 | 0 | 0 | 0 | 0 | 189 |
| 12:00am - 12:59am | 0 | 1 | 0 | 0 | 0 | 0 | 0 | 1 |
| 01:00am - 01:59am | 0 | 0 | 0 | 0 | 0 | 0 | 0 | 0 |
| 02:00am - 02:59am | 0 | 0 | 0 | 0 | 0 | 0 | 0 | 0 |
| 03:00am - 03:59am | 0 | 0 | 0 | 0 | 0 | 0 | 0 | 0 |
| 04:00am - 04:59am | 0 | 7 | 0 | 0 | 0 | 0 | 0 | 7 |
| 05:00am - 05:59am | 0 | 7 | 0 | 0 | 0 | 0 | 0 | 7 |
| 06:00am - 06:59am | 0 | 7 | 0 | 0 | 0 | 0 | 0 | 7 |
| 07:00am - 07:59am | 0 | 9 | 0 | 0 | 0 | 0 | 0 | 9 |
| 08:00am - 08:59am | 0 | 9 | 0 | 0 | 0 | 0 | 0 | 9 |
| 09:00am - 09:59am | 0 | 8 | 0 | 0 | 0 | 0 | 0 | 8 |
| 10:00am - 10:59am | 0 | 9 | 0 | 0 | 0 | 0 | 0 | 9 |
| 11:00am - 11:59am | 0 | 11 | 0 | 0 | 0 | 0 | 0 | 11 |
| 12:00pm - 12:59pm | 0 | 13 | 0 | 0 | 0 | 0 | 0 | 13 |
| 01:00pm - 01:59pm | 0 | 6 | 0 | 0 | 0 | 0 | 0 | 6 |
| 02:00pm - 02:59pm | 0 | 7 | 0 | 0 | 0 | 0 | 0 | 7 |
| 03:00pm - 03:59pm | 0 | 15 | 0 | 0 | 0 | 0 | 0 | 15 |
| 04:00pm - 04:59pm | 0 | 20 | 0 | 0 | 0 | 0 | 0 | 20 |
| 05:00pm - 05:59pm | 0 | 26 | 0 | 0 | 0 | 0 | 0 | 26 |
| 06:00pm - 06:59pm | 0 | 13 | 0 | 0 | 0 | 0 | 0 | 13 |
| 07:00pm - 07:59pm | 0 | 8 | 0 | 0 | 0 | 0 | 0 | 8 |
| 08:00pm - 08:59pm | 0 | 3 | 0 | 0 | 0 | 0 | 0 | 3 |

| Time Of Day | Sunday | Monday | Tuesday | Wednesday | Thursday | Friday | Saturday | Totals |
|--------------------|---------------|---------------|----------------|------------------|-----------------|---------------|-----------------|---------------|
| 09:00pm - 09:59pm | 0 | 4 | 0 | 0 | 0 | 0 | 0 | 4 |
| 10:00pm - 10:59pm | 0 | 4 | 0 | 0 | 0 | 0 | 0 | 4 |
| 11:00pm - 11:44pm | 0 | 2 | 0 | 0 | 0 | 0 | 0 | 2 |
| Total (24) | 0 | 189 | 0 | 0 | 0 | 0 | 0 | 189 |

> Reports > Check-In Breakdown Report

Generated on: 05/16/2023 @ 8:25 PM

Date Interval: 02/21/2023 - 02/21/2023**Home club:** Portsmouth

| Time Of Day | Sunday | Monday | Tuesday | Wednesday | Thursday | Friday | Saturday | Totals |
|-------------------|--------|--------|---------|-----------|----------|--------|----------|--------|
| Total (24) | 0 | 0 | 177 | 0 | 0 | 0 | 0 | 177 |
| 12:00am - 12:59am | 0 | 0 | 0 | 0 | 0 | 0 | 0 | 0 |
| 01:00am - 01:59am | 0 | 0 | 0 | 0 | 0 | 0 | 0 | 0 |
| 02:00am - 02:59am | 0 | 0 | 1 | 0 | 0 | 0 | 0 | 1 |
| 03:00am - 03:59am | 0 | 0 | 1 | 0 | 0 | 0 | 0 | 1 |
| 04:00am - 04:59am | 0 | 0 | 4 | 0 | 0 | 0 | 0 | 4 |
| 05:00am - 05:59am | 0 | 0 | 13 | 0 | 0 | 0 | 0 | 13 |
| 06:00am - 06:59am | 0 | 0 | 7 | 0 | 0 | 0 | 0 | 7 |
| 07:00am - 07:59am | 0 | 0 | 7 | 0 | 0 | 0 | 0 | 7 |
| 08:00am - 08:59am | 0 | 0 | 6 | 0 | 0 | 0 | 0 | 6 |
| 09:00am - 09:59am | 0 | 0 | 4 | 0 | 0 | 0 | 0 | 4 |
| 10:00am - 10:59am | 0 | 0 | 12 | 0 | 0 | 0 | 0 | 12 |
| 11:00am - 11:59am | 0 | 0 | 10 | 0 | 0 | 0 | 0 | 10 |
| 12:00pm - 12:59pm | 0 | 0 | 9 | 0 | 0 | 0 | 0 | 9 |
| 01:00pm - 01:59pm | 0 | 0 | 11 | 0 | 0 | 0 | 0 | 11 |
| 02:00pm - 02:59pm | 0 | 0 | 6 | 0 | 0 | 0 | 0 | 6 |
| 03:00pm - 03:59pm | 0 | 0 | 10 | 0 | 0 | 0 | 0 | 10 |
| 04:00pm - 04:59pm | 0 | 0 | 21 | 0 | 0 | 0 | 0 | 21 |
| 05:00pm - 05:59pm | 0 | 0 | 22 | 0 | 0 | 0 | 0 | 22 |
| 06:00pm - 06:59pm | 0 | 0 | 15 | 0 | 0 | 0 | 0 | 15 |
| 07:00pm - 07:59pm | 0 | 0 | 10 | 0 | 0 | 0 | 0 | 10 |
| 08:00pm - 08:59pm | 0 | 0 | 5 | 0 | 0 | 0 | 0 | 5 |

| Time Of Day | Sunday | Monday | Tuesday | Wednesday | Thursday | Friday | Saturday | Totals |
|--------------------|---------------|---------------|----------------|------------------|-----------------|---------------|-----------------|---------------|
| 09:00pm - 09:59pm | 0 | 0 | 1 | 0 | 0 | 0 | 0 | 1 |
| 10:00pm - 10:59pm | 0 | 0 | 1 | 0 | 0 | 0 | 0 | 1 |
| 11:00pm - 11:44pm | 0 | 0 | 1 | 0 | 0 | 0 | 0 | 1 |
| Total (24) | 0 | 0 | 177 | 0 | 0 | 0 | 0 | 177 |

> [Reports](#) > [Check-In Breakdown Report](#)

Generated on: 05/16/2023 @ 8:26 PM

Date Interval: 03/13/2023 - 03/13/2023

Home club: Portsmouth

| Time Of Day | Sunday | Monday | Tuesday | Wednesday | Thursday | Friday | Saturday | Totals |
|-------------------|--------|--------|---------|-----------|----------|--------|----------|--------|
| Total (24) | 0 | 192 | 0 | 0 | 0 | 0 | 0 | 192 |
| 12:00am - 12:59am | 0 | 0 | 0 | 0 | 0 | 0 | 0 | 0 |
| 01:00am - 01:59am | 0 | 0 | 0 | 0 | 0 | 0 | 0 | 0 |
| 02:00am - 02:59am | 0 | 0 | 0 | 0 | 0 | 0 | 0 | 0 |
| 03:00am - 03:59am | 0 | 0 | 0 | 0 | 0 | 0 | 0 | 0 |
| 04:00am - 04:59am | 0 | 4 | 0 | 0 | 0 | 0 | 0 | 4 |
| 05:00am - 05:59am | 0 | 8 | 0 | 0 | 0 | 0 | 0 | 8 |
| 06:00am - 06:59am | 0 | 5 | 0 | 0 | 0 | 0 | 0 | 5 |
| 07:00am - 07:59am | 0 | 12 | 0 | 0 | 0 | 0 | 0 | 12 |
| 08:00am - 08:59am | 0 | 4 | 0 | 0 | 0 | 0 | 0 | 4 |
| 09:00am - 09:59am | 0 | 6 | 0 | 0 | 0 | 0 | 0 | 6 |
| 10:00am - 10:59am | 0 | 12 | 0 | 0 | 0 | 0 | 0 | 12 |
| 11:00am - 11:59am | 0 | 10 | 0 | 0 | 0 | 0 | 0 | 10 |
| 12:00pm - 12:59pm | 0 | 8 | 0 | 0 | 0 | 0 | 0 | 8 |
| 01:00pm - 01:59pm | 0 | 10 | 0 | 0 | 0 | 0 | 0 | 10 |
| 02:00pm - 02:59pm | 0 | 10 | 0 | 0 | 0 | 0 | 0 | 10 |
| 03:00pm - 03:59pm | 0 | 16 | 0 | 0 | 0 | 0 | 0 | 16 |
| 04:00pm - 04:59pm | 0 | 17 | 0 | 0 | 0 | 0 | 0 | 17 |
| 05:00pm - 05:59pm | 0 | 21 | 0 | 0 | 0 | 0 | 0 | 21 |
| 06:00pm - 06:59pm | 0 | 15 | 0 | 0 | 0 | 0 | 0 | 15 |
| 07:00pm - 07:59pm | 0 | 16 | 0 | 0 | 0 | 0 | 0 | 16 |
| 08:00pm - 08:59pm | 0 | 10 | 0 | 0 | 0 | 0 | 0 | 10 |

| Time Of Day | Sunday | Monday | Tuesday | Wednesday | Thursday | Friday | Saturday | Totals |
|--------------------|---------------|---------------|----------------|------------------|-----------------|---------------|-----------------|---------------|
| 09:00pm - 09:59pm | 0 | 5 | 0 | 0 | 0 | 0 | 0 | 5 |
| 10:00pm - 10:59pm | 0 | 0 | 0 | 0 | 0 | 0 | 0 | 0 |
| 11:00pm - 11:44pm | 0 | 3 | 0 | 0 | 0 | 0 | 0 | 3 |
| Total (24) | 0 | 192 | 0 | 0 | 0 | 0 | 0 | 192 |

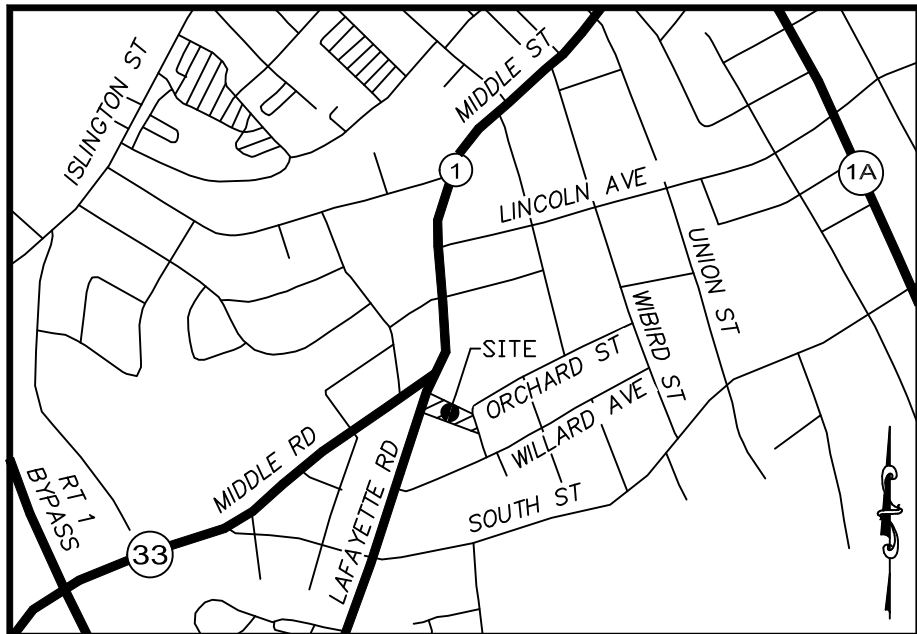
> Reports > Check-In Breakdown Report

Generated on: 05/16/2023 @ 8:26 PM

Date Interval: 03/28/2023 - 03/28/2023**Home club:** Portsmouth

| Time Of Day | Sunday | Monday | Tuesday | Wednesday | Thursday | Friday | Saturday | Totals |
|-------------------|--------|--------|---------|-----------|----------|--------|----------|--------|
| Total (24) | 0 | 0 | 184 | 0 | 0 | 0 | 0 | 184 |
| 12:00am - 12:59am | 0 | 0 | 0 | 0 | 0 | 0 | 0 | 0 |
| 01:00am - 01:59am | 0 | 0 | 0 | 0 | 0 | 0 | 0 | 0 |
| 02:00am - 02:59am | 0 | 0 | 0 | 0 | 0 | 0 | 0 | 0 |
| 03:00am - 03:59am | 0 | 0 | 2 | 0 | 0 | 0 | 0 | 2 |
| 04:00am - 04:59am | 0 | 0 | 7 | 0 | 0 | 0 | 0 | 7 |
| 05:00am - 05:59am | 0 | 0 | 8 | 0 | 0 | 0 | 0 | 8 |
| 06:00am - 06:59am | 0 | 0 | 13 | 0 | 0 | 0 | 0 | 13 |
| 07:00am - 07:59am | 0 | 0 | 11 | 0 | 0 | 0 | 0 | 11 |
| 08:00am - 08:59am | 0 | 0 | 8 | 0 | 0 | 0 | 0 | 8 |
| 09:00am - 09:59am | 0 | 0 | 8 | 0 | 0 | 0 | 0 | 8 |
| 10:00am - 10:59am | 0 | 0 | 9 | 0 | 0 | 0 | 0 | 9 |
| 11:00am - 11:59am | 0 | 0 | 7 | 0 | 0 | 0 | 0 | 7 |
| 12:00pm - 12:59pm | 0 | 0 | 6 | 0 | 0 | 0 | 0 | 6 |
| 01:00pm - 01:59pm | 0 | 0 | 8 | 0 | 0 | 0 | 0 | 8 |
| 02:00pm - 02:59pm | 0 | 0 | 6 | 0 | 0 | 0 | 0 | 6 |
| 03:00pm - 03:59pm | 0 | 0 | 16 | 0 | 0 | 0 | 0 | 16 |
| 04:00pm - 04:59pm | 0 | 0 | 18 | 0 | 0 | 0 | 0 | 18 |
| 05:00pm - 05:59pm | 0 | 0 | 20 | 0 | 0 | 0 | 0 | 20 |
| 06:00pm - 06:59pm | 0 | 0 | 9 | 0 | 0 | 0 | 0 | 9 |
| 07:00pm - 07:59pm | 0 | 0 | 16 | 0 | 0 | 0 | 0 | 16 |
| 08:00pm - 08:59pm | 0 | 0 | 6 | 0 | 0 | 0 | 0 | 6 |

| Time Of Day | Sunday | Monday | Tuesday | Wednesday | Thursday | Friday | Saturday | Totals |
|--------------------|---------------|---------------|----------------|------------------|-----------------|---------------|-----------------|---------------|
| 09:00pm - 09:59pm | 0 | 0 | 2 | 0 | 0 | 0 | 0 | 2 |
| 10:00pm - 10:59pm | 0 | 0 | 2 | 0 | 0 | 0 | 0 | 2 |
| 11:00pm - 11:44pm | 0 | 0 | 2 | 0 | 0 | 0 | 0 | 2 |
| Total (24) | 0 | 0 | 184 | 0 | 0 | 0 | 0 | 184 |



LOCUS
1" = 1,000'

152-48
LOUIS F. CLARIZIO
2020 IRREVOCABLE TRUST
195 NEW HAMPSHIRE AVE STE 255
PORTSMOUTH, NH 03801
BK: 6198 PG: 1575

152-47
ERIC WEINRIEB &
RACHEL HOPKINS
9 MIDDLE ROAD
PORTSMOUTH, NH 03801
BK: 4590 PG: 1190


152-6
MIDDLE STREET HOLDING LLC
685 ISLINGTON STREET
PORTSMOUTH, NH 03801
BK: 6072 PG: 17

- LEGEND:**
- BOUND as DESCRIBED
 - DRILL HOLE
 - IRON ROD (AS NOTED)
 - ⊕ WATER GATE VALVE
 - CHAIN LINK FENCE
 - UTILITY POLE WITH ARM & LIGHT
 - WOOD FENCE
 - CEMENT CONCRETE PAD
 - RCRD ROCKINGHAM COUNTY REGISTRY OF DEEDS
 - 116-51 TAX SHEET / LOT NO.
 - EOP EDGE OF PAVEMENT
 - VGC VERTICAL FACED GRANITE CURB
 - ETW EDGE OF TRAVEL WAY

REFERENCE PLANS:

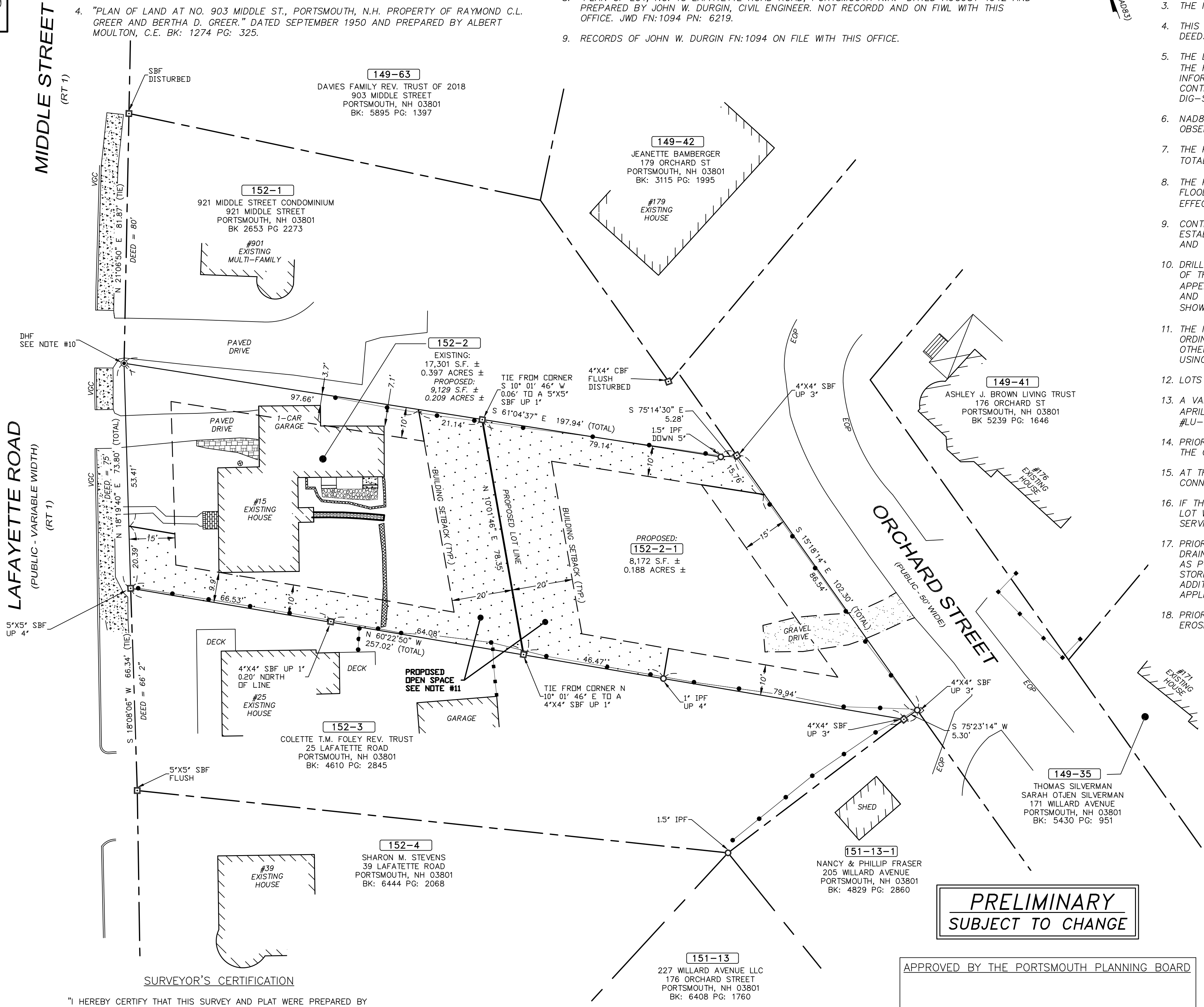
- "PLAN OF LAND OF BURTON K. MURDOCK & FRANCES E. MURDOCK IN PORTSMOUTH NEW HAMPSHIRE." DATED JANUARY 8, 1974 AND PREPARED BY MOULTON ENGINEERING CO. R.C.R.D. PLAN #D-4256.
- "PLAN OF LAND AT 25 LAFAYETTE ROAD PORTSMOUTH, N.H. AS PREPARED FOR/OWNER OF RECORD: DONALD F. AND BONNEY STEARNS 25 LAFAYETTE ROAD, PORTSMOUTH, N.H. 03801. R.C.R.D. PLAN #D-15412.
- "CONDOMINIUM SITE PLAN OF 921 MIDDLE STREET CONDOMINIUMS FOR WALTER HOFFMAN, 921 MIDDLE ST. COUNTY OF ROCKINGHAM, PORTSMOUTH, N.H." DATED MARCH 1986 AND PREPARED BY RICHARD P. MILLETTE AND ASSOCIATES. R.C.R.D. PLAN #D-15490.
- "PLAN OF LAND AT NO. 903 MIDDLE ST., PORTSMOUTH, N.H. PROPERTY OF RAYMOND C.L. GREER AND BERTHA D. GREER." DATED SEPTEMBER 1950 AND PREPARED BY ALBERT MOULTON, C.E. BK: 1274 PG: 325.

- "SUBDIVISION PLAN OF LAND, 227 WILLARD AVENUE, PORTSMOUTH, NEW HAMPSHIRE FOR JANICE W. YOCOM." DATED JUNE 29, 1999 AND PREPARED BY THIS OFFICE. R.C.R.D. PLAN #D-27518.
- "EXISTING CONDITIONS PLAN, WILLARD AVENUE IMPROVEMENT PROJECT, WILLARD AVENUE, ORCHARD & ASH STREETS & ORCHARD COURT, PORTSMOUTH, NEW HAMPSHIRE, CMA ENGINEERS, INC." LAST REVISED DECEMBER 2, 2021. PREPARED BY AND ON FILE WITH THIS OFFICE. NOT RECORDED. JVA JOB #23944.
- "PLAN OF LOT, NO. 921 MIDDLE STREET, PORTSMOUTH, N.H." DATED AUGUST 1942. PREPARED BY JOHN W. DURGIN, CIVIL ENGINEER. NOT RECORDED AND ON FILE WITH THIS OFFICE. JWD FN: 1094 PN: 1-231.
- "PLAN OF LOT, NO. 15 LAFAYETTE ROAD ROAD, PORTSMOUTH N.H." DATED AUGUST 4942 AND PREPARED BY JOHN W. DURGIN, CIVIL ENGINEER. NOT RECORDED AND ON FILE WITH THIS OFFICE. JWD FN: 1094 PN: 6219.
- RECORDS OF JOHN W. DURGIN FN: 1094 ON FILE WITH THIS OFFICE.



NOTES:

- OWNER OF RECORD.....MURDOCK LIVING TRUST
JEFF MURDOCK, TRUSTEE
ADDRESS.....36 GARLAND RD NOTTINGHAM, NH 03290
DEED REFERENCE.....2966/0959
TAX SHEET / LOT.....152-2
- ZONED:GENERAL RESIDENCE A (GRA)
OVERLAYHISTORIC
MINIMUM LOT AREA ..7,500 S.F.
FRONTAGE100'
MINIMUM DEPTH.....70'
FRONT YARD SETBACK15'
SIDE YARD SETBACK10'
REAR YARD SETBACK20'
MINIMUM OPEN SPACE30%
- THE INTENT OF THIS PLAN IS TO SUBDIVIDE THE EXISTING PARCEL INTO TWO PARCELS.
- THIS IS A TWO PAGE SHEET SET, SHEET 1 IS TO BE RECORDED AT THE ROCKINGHAM COUNTY REGISTRY OF DEEDS. ALL OTHER SHEETS TO BE ON FILE WITH THE CITY OF PORTSMOUTH.
- THE LOCATION OF ALL UNDERGROUND UTILITIES SHOWN HEREON ARE APPROXIMATE AND ARE BASED UPON THE FIELD LOCATION OF ALL VISIBLE STRUCTURES (IE CATCH BASINS, MANHOLES, WATER GATES ETC.) AND INFORMATION COMPILED FROM PLANS PROVIDED BY UTILITY COMPANIES AND GOVERNMENTAL AGENCIES. ALL CONTRACTORS SHOULD NOTIFY, IN WRITING, SAID AGENCIES PRIOR TO ANY EXCAVATION WORK AND CALL DIG-SAFE @ 1-888-DIG-SAFE.
- NAD83, VERTICAL DATUM: NAVD88. ESTABLISHED BY SURVEY HORIZONTAL DATUM: GRADE GPS OBSERVATIONS AND REFERENCE PLAN #6.
- THE PLAN IS BASED UPON A FIELD SURVEY COMPLETED IN NOVEMBER OF 2022 WITH TRIMBLE S5 ROBOTIC TOTAL STATION, CARLSON BRX7 RTK GPS UNITS, PANASONIC FZ-M1/TRIMBLE TSC7 DATA COLLECTORS.
- THE PARCEL SHOWN HEREON LIES WITHIN ZONE X (AREA OF MINIMAL FLOOD HAZARD) AS IDENTIFIED ON FLOOD INSURANCE RATE MAP, ROCKINGHAM COUNTY, NEW HAMPSHIRE, MAP NUMBER 33015C0259F, EFFECTIVE DATE 1/29/2021 BY THE FEDERAL EMERGENCY MANAGEMENT AGENCY.
- CONTRACTOR TO VERIFY SITE BENCHMARKS BY LEVELING BETWEEN 2 BENCHMARKS PRIOR TO THE ESTABLISHMENT OF ANY GRADES OR ELEVATIONS. DISCREPANCIES ARE TO BE REPORTED TO JAMES VERRA AND ASSOCIATES, INC.
- DRILL HOLE FOUND AND SHOWN ON REFERENCE PLANS #1 & #3. PLANS #7 & #8 SHOW TIE DISTANCES OFF OF THE HOUSES TO THE LOT CORNER THAT DO NOT AGREE WITH THE LOCATION OF THE DRILL HOLE AND APPEAR TO SHORTEN THE FRONTAGE OF THE SUBJECT PARCEL (TAX MAP 152 LOT 4) ON LAFAYETTE ROAD, AND LENGTHEN THE DEEDED FRONTAGE OF TAX MAP 152 LOT 1. HOWEVER THE DURGIN PLANS DO NOT SHOW ANY MONUMENTS FOUND ALONG LAFAYETTE ROAD/MIDDLE STREET.
- THE INTENT OF THE OPEN SPACE AREA IS TO MEET THE REQUIREMENTS SET FORTH IN THE CITY'S ZONING ORDINANCE TO MAINTAIN A 30% OPEN SPACE FREE FROM STRUCTURES, PARKING AREAS, DRIVEWAYS AND OTHER USES WHICH PRECLUDE LANDSCAPING IN SUCH AREAS. THE INTENT OF THE AREA IS COMPUTED BY USING THE AREA OF THE SETBACK LINES, EITHER PERPENDICULAR OR PARALLEL TO THE PROPERTY LINES.
- LOTS ARE TO BE SERVICED BY MUNICIPAL WATER AND SEWER.
- A VARIANCE WAS GRANTED FROM SECTION 10.521 BY THE PORTSMOUTH ZONING BOARD OF ADJUSTMENT ON APRIL 18, 2023 TO ALLOW THE REMAINDER LOT FRONTAGE TO BE 73.8' WHERE 100' IS REQUIRED. SEE CASE #LU-23-23.
- PRIOR TO THE ISSUANCE OF A BUILDING PERMIT FOR THE PROPOSED LOT THE APPLICANT SHALL APPLY TO THE CITY OF PORTSMOUTH PUBLIC WORKS DEPARTMENT FOR A DRIVEWAY PERMIT.
- AT THE TIME OF THE ISSUANCE OF A BUILDING PERMIT FOR THE PROPOSED A WILL BE IMPOSED FOR THE CONNECTION TO THE MUNICIPAL WATER, SEWER AND DRAINAGE/STORMWATER SYSTEMS.
- IF THE PROPOSED LOT IS DEVELOPED PRIOR TO THE RECONSTRUCTION OF ORCHARD STREET, THE PROPOSED LOT WILL BE RESPONSIBLE FOR ALL FEES, CONSTRUCTION AND PERMITS TO RUN PRIVATE UTILITIES TO SERVICE THE PARCEL.
- PRIOR TO THE ISSUANCE OF A BUILDING PERMIT ON THE PROPOSED LOT, THE APPLICANT SHALL SUBMIT A DRAINAGE/STORM WATER MANAGEMENT PLAN. THE PROPOSED LOT SHALL INFILTRATE AS MUCH STORMWATER AS POSSIBLE AND TIE INTO THE NEW STORMWATER SYSTEM WHEN CONSTRUCTED. THE PROPOSED STORMWATER SYSTEM IS NOT PLANNED TO BE EXTENDED TO THE PROPOSED LOT BY THE CITY. ANY ADDITIONAL COST TO EXTEND THE STORMWATER SYSTEM TO THE PROPOSED LOT SHALL BE IMPOSED ON THE APPLICANT.
- PRIOR TO THE ISSUANCE OF A BUILDING PERMIT ON THE PROPOSED LOT, THE APPLICANT SHALL SUBMIT AN EROSION AND SEDIMENTATION CONTROL PLAN.



SURVEYOR'S CERTIFICATION

"I HEREBY CERTIFY THAT THIS SURVEY AND PLAT WERE PREPARED BY ME OR THOSE UNDER MY DIRECT SUPERVISION AND IS THE RESULT OF AN ACTUAL FIELD SURVEY MADE ON THE GROUND AND HAS AN ERROR OF CLOSURE OF GREATER ACCURACY THAN ONE PART IN FIFTEEN THOUSAND (1:15,000)."

LICENSED LAND SURVEYOR _____ DATE _____



**PRELIMINARY
SUBJECT TO CHANGE**


APPROVED BY THE PORTSMOUTH PLANNING BOARD

CHAIRMAN _____ DATE _____

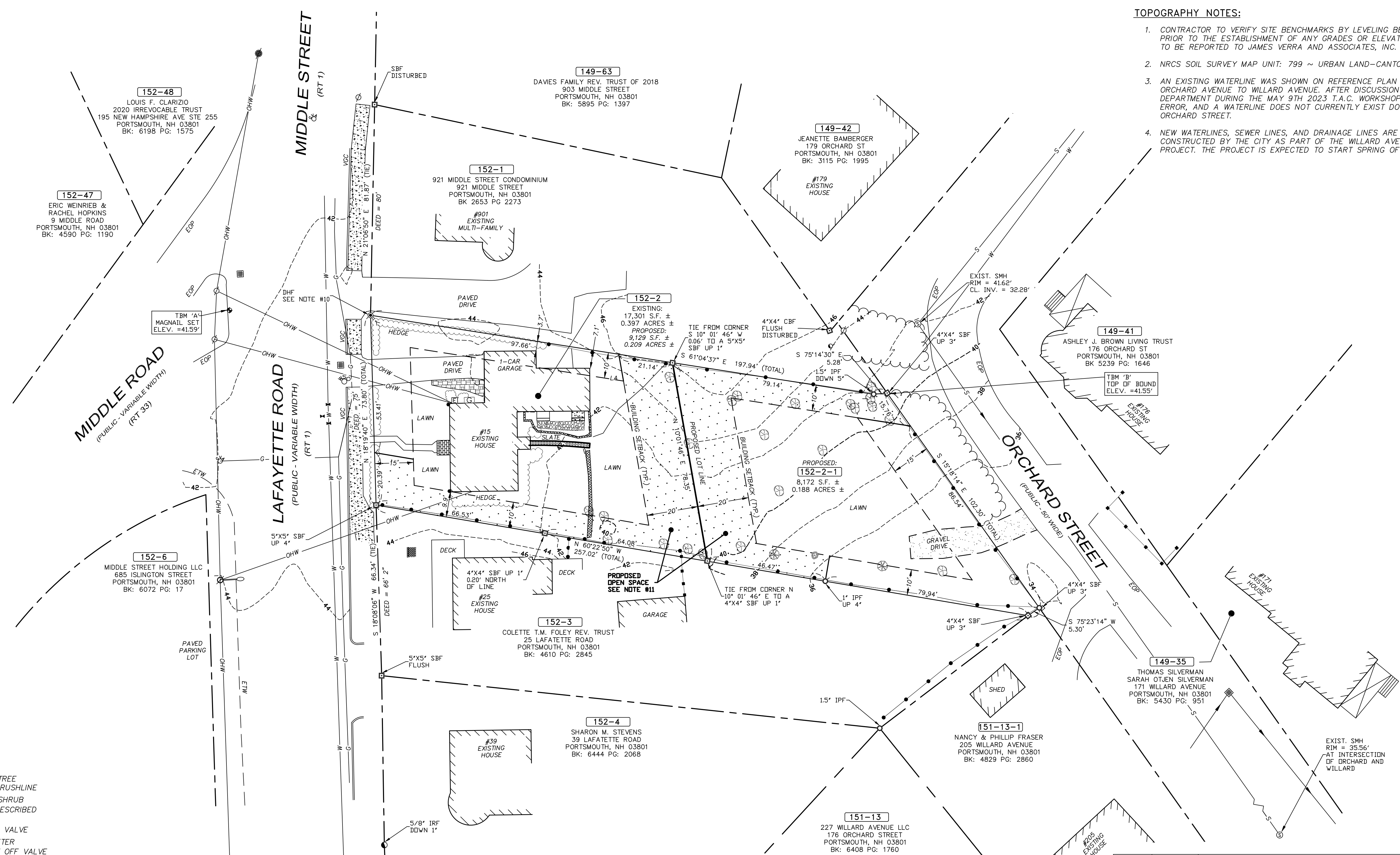
LOT CALCULATIONS

| PROPOSED LOT # | PROPOSED AREA | REQUIRED OPEN SPACE | OPEN SPACE PROVIDED | FRONTAGE PROVIDED | CALCULATED LOT DEPTH |
|----------------|---------------|---------------------|---------------------|-------------------|----------------------|
| LOT 152-2 | 9,129 S.F. ± | 2,739 S.F. ± | 2,803 S.F. ± | 73.80' | 124.70' |
| LOT 152-2-1 | 8,172 S.F. ± | 2,452 S.F. ± | 2,519 S.F. ± | 102.30' | 108.06' |

| REV. NO. | DATE | DESCRIPTION | APPR'D |
|--|------|---|--|
| <p>PROPOSED SUBDIVISION PLAN 15 LAFAYETTE ROAD PORTSMOUTH, NEW HAMPSHIRE TAX MAP 152 LOT 2 PREPARED FOR & LAND OF: MURDOCK LIVING TRUST JEFF MURDOCK, TRUSTEE</p> | | | |
| <p>JAMES VERRA and ASSOCIATES, INC. 101 SHATTUCK WAY SUITE 8 NEWINGTON, N.H., 03801-7876 603-436-3557</p> | | | <p>DATE: 5/22/2023 JOB NO: 24032 SCALE: 1" = 20' DWG NAME: 24032_SUB PLAN NO: 24032-1 SHEET: V1</p> |
| <p>RMF PROJECT MGR RMF DRAWN BY</p> | | <p>COPYRIGHT © 2023 by JAMES VERRA and ASSOCIATES, INC.</p> | |



- TOPOGRAPHY NOTES:**
1. CONTRACTOR TO VERIFY SITE BENCHMARKS BY LEVELING BETWEEN 2 BENCHMARKS PRIOR TO THE ESTABLISHMENT OF ANY GRADES OR ELEVATIONS. DISCREPANCIES ARE TO BE REPORTED TO JAMES VERRA AND ASSOCIATES, INC.
 2. NRCS SOIL SURVEY MAP UNIT: 799 ~ URBAN LAND-CANTON COMPLEX 3-15% SLOPES.
 3. AN EXISTING WATERLINE WAS SHOWN ON REFERENCE PLAN #6 CONTINUING DOWN ORCHARD AVENUE TO WILLARD AVENUE. AFTER DISCUSSION WITH THE PUBLIC WORKS DEPARTMENT DURING THE MAY 9TH 2023 T.A.C. WORKSHOP WE BELIEVE THIS WAS IN ERROR, AND A WATERLINE DOES NOT CURRENTLY EXIST DOWN THIS PORTION OF ORCHARD STREET.
 4. NEW WATERLINES, SEWER LINES, AND DRAINAGE LINES ARE PROPOSED TO BE CONSTRUCTED BY THE CITY AS PART OF THE WILLARD AVENUE RECONSTRUCTION PROJECT. THE PROJECT IS EXPECTED TO START SPRING OF 2024.



- LEGEND:**
- DECIDUOUS TREE
 - TREE LINE/BRUSHLINE
 - DECIDUOUS SHRUB
 - BOUND as DESCRIBED
 - DRILL HOLE
 - WATER GATE VALVE
 - ELECTRIC METER
 - WATER SHUT OFF VALVE
 - CHAIN LINK FENCE
 - GAS METER
 - GAS VALVE
 - UTILITY POLE WITH ARM & LIGHT
 - IRON ROD (AS NOTED)
 - WOOD FENCE
 - CEMENT CONCRETE PAD
 - UTILITY POLE
 - GUY
 - OVERHEAD WIRES
 - OVERHEAD ELECTRIC
 - OVERHEAD COMMUNICATION WIRES
 - ROCKINGHAM COUNTY REGISTRY OF DEEDS
 - TAX SHEET / LOT NO.
 - EDGE OF PAVEMENT
 - LANDSCAPED AREA
 - LANDSCAPE BLOCK RETAINING WALL
 - VERTICAL FACED GRANITE CURB
 - CATCH BASIN



**PRELIMINARY
SUBJECT TO CHANGE**

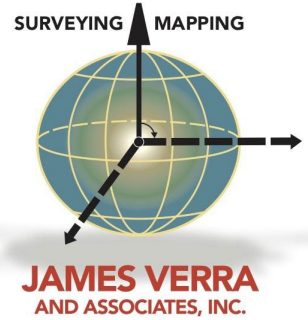
SURVEYOR'S CERTIFICATION

"I HEREBY CERTIFY THAT THIS SURVEY AND PLAT WERE PREPARED BY ME OR THOSE UNDER MY DIRECT SUPERVISION AND IS THE RESULT OF AN ACTUAL FIELD SURVEY MADE ON THE GROUND AND HAS AN ERROR OF CLOSURE OF GREATER ACCURACY THAN ONE PART IN FIFTEEN THOUSAND (1:15,000)."

APPROVED BY THE PORTSMOUTH PLANNING BOARD

| | |
|----------------|------------|
| CHAIRMAN _____ | DATE _____ |
|----------------|------------|

| REV. NO. | DATE | DESCRIPTION | APPR'D |
|---|------|---|--------|
| <p>TOPOGRAPHIC PLAN 15 LAFAYETTE ROAD PORTSMOUTH, NEW HAMPSHIRE TAX MAP 152 LOT 2 PREPARED FOR & LAND OF: MURDOCK LIVING TRUST JEFF MURDOCK, TRUSTEE</p> | | | |
| | | DATE: 5/22/2023 | |
| | | JOB NO: 24032 | |
| | | SCALE: 1" = 20' | |
| | | DWG NAME: 24032_SUB | |
| | | PLAN NO: 24032-1 | |
| | | SHEET: V2 | |
| <p style="font-size: small;">PROJECT MGR: RMF DRAWN BY: RMF SUITE 8 NEWINGTON, N.H., 03801-7876 603-436-3557</p> | | <p style="font-size: small;">COPYRIGHT © 2023 by JAMES VERRA and ASSOCIATES, INC.</p> | |



To whom it may concern;

We are requesting the following waivers due to the size and scope of the project.

Driveways VI.5

Our client will be selling the lot and unsure of where the new owner would build the new dwelling or the design of the new structure. We request prior to the issuance of a building permit the new owner would need to obtain the driveway permit.

Drainage Improvements VI.6

Due to the small impact of the 1 lot subdivision, and the lack of a proposed development we are requesting a waiver.

Municipal Water Service VI.7

Due to the lack of proposed development, we are not proposing a house at this time. When the new owner decides to build a structure on the lot, prior to the issuance of a building permit they can apply for approval through the water department at that time.

Municipal Sewer Service VI.8

Due to the lack of proposed development, we are not proposing a house at this time. When the new owner decides to build a structure on the lot, prior to the issuance of a building permit they can apply for approval through the sewer department at that time.

Installation of Utilities VI.9

Due to the lack of proposed development, we are not proposing a house at this time. When the new owner decides to build a structure on the lot, prior to the issuance of a building permit they can apply for approval through the sewer & water departments at that time.

Erosion and Sedimentation Control VI.14

Due to the lack of proposed development, we are not proposing a house at this time. When the new owner decides to build a structure on the lot, prior to the issuance of a building permit they can work with the department to control erosion and sedimentation.

LETTER OF AUTHORIZATION

I, Jeff Murdock, Trustee of the Murdock Living Trust, owner of property depicted on Tax Map 152, Lot 2, do hereby authorize Donahue, Tucker and Ciandella, PLLC, to execute any land use applications to the City of Portsmouth and to take any action necessary for the application and permitting process, including but not limited to, attendance and presentation at public hearings, of the said property.

Dated: 2/28/2023

MURDOCK LIVING TRUST



Jeff Murdock, Trustee



City of Portsmouth, New Hampshire

Subdivision Application Checklist

This subdivision application checklist is a tool designed to assist the applicant in the planning process and for preparing the application for Planning Board review. A pre-application conference with a member of the planning department is strongly encouraged as additional project information may be required depending on the size and scope. The applicant is cautioned that this checklist is only a guide and is not intended to be a complete list of all subdivision review requirements. Please refer to the Subdivision review regulations for full details.

Applicant Responsibilities (Section III.C): Applicable fees are due upon application submittal along with required number of copies of the Preliminary or final plat and supporting documents and studies. Please consult with Planning staff for submittal requirements.

Owner: MURDOCK LIVING TRUST Date Submitted: 4/28/2023

Applicant: RYAN FOWLER, JAMES VERRA AND ASSOC.

Phone Number: 603-436-3557 E-mail: RYAN@JVASURVEYORS.COM

Site Address 1: 15 LAFAYETTE ROAD PORTSMOUTH NH Map: 152 Lot:

Site Address 2: ORCHARD STREET Map: Lot:

| Application Requirements | | | |
|-------------------------------------|--|---|------------------|
| <input checked="" type="checkbox"/> | Required Items for Submittal | Item Location (e.g. Page or Plan Sheet/Note #) | Waiver Requested |
| <input checked="" type="checkbox"/> | Completed Application form. (III.C.2-3) | | N/A |
| <input checked="" type="checkbox"/> | All application documents, plans, supporting documentation and other materials provided in digital Portable Document Format (PDF) on compact disc, DVD or flash drive. (III.C.4) | | N/A |

| Requirements for Preliminary/Final Plat | | | | |
|---|---|--|--|------------------|
| <input checked="" type="checkbox"/> | Required Items for Submittal | Item Location (e.g. Page/line or Plan Sheet/Note #) | Required for Preliminary / Final Plat | Waiver Requested |
| <input checked="" type="checkbox"/> | Name and address of record owner, any option holders, descriptive name of subdivision, engineer and/or surveyor or name of person who prepared the plat. (Section IV.1/V.1) | Note #1, Sheet 1, & Title block | <input checked="" type="checkbox"/> Preliminary Plat <input checked="" type="checkbox"/> Final Plat | N/A |

| Requirements for Preliminary/Final Plat | | | | |
|---|---|---|--|---------------------|
| <input checked="" type="checkbox"/> | Required Items for Submittal | Item Location (e.g. Page/line or Plan Sheet/Note #) | Required for Preliminary / Final Plat | Waiver Requested |
| <input checked="" type="checkbox"/> | <p>Preliminary Plat Names and addresses of all adjoining property owners. (Section IV.2)</p> <p>Final Plat Names and addresses of all abutting property owners, locations of buildings within one hundred (100) feet of the parcel, and any new house numbers within the subdivision. (Section V.2)</p> | SHEET 1 & 2 | <input checked="" type="checkbox"/> Preliminary Plat <input checked="" type="checkbox"/> Final Plat | N/A |
| <input checked="" type="checkbox"/> | North point, date, and bar scale. (Section IV.3/V3) | Required on all Plan Sheets | <input checked="" type="checkbox"/> Preliminary Plat <input checked="" type="checkbox"/> Final Plat | N/A |
| <input checked="" type="checkbox"/> | Zoning classification and minimum yard dimensions required. (Section IV.4/V.4) | SHEET 1 & 2 | <input checked="" type="checkbox"/> Preliminary Plat <input checked="" type="checkbox"/> Final Plat | N/A |
| <input checked="" type="checkbox"/> | <p>Preliminary Plat Scale (not to be smaller than one hundred (100) feet = 1 inch) and location map (at a scale of 1" = 1000'). (Section IV.5)</p> <p>Final Plat Scale (not to be smaller than 1"=100'), Location map (at a scale of 1"=1,000') showing the property being subdivided and its relation to the surrounding area within a radius of 2,000 feet. Said location map shall delineate all streets and other major physical features that my either affect or be affected by the proposed development. (Section V.5)</p> | SHEET 1 & 2 | <input checked="" type="checkbox"/> Preliminary Plat <input checked="" type="checkbox"/> Final Plat | N/A |
| <input checked="" type="checkbox"/> | Location and approximate dimensions of all existing and proposed property lines including the entire area proposed to be subdivided, the areas of proposed lots, and any adjacent parcels in the same ownership. (Section IV.6) | SHEET 1 & 2 | <input checked="" type="checkbox"/> Preliminary Plat <input checked="" type="checkbox"/> Final Plat | |
| <input checked="" type="checkbox"/> | Dimensions and areas of all lots and any and all property to be dedicated or reserved for schools, parks, playgrounds, or other public purpose. Dimensions shall include radii and length of all arcs and calculated bearing for all straight lines. (Section V.6/ IV.7) | SHEET 1 & 2 | <input checked="" type="checkbox"/> Preliminary Plat <input checked="" type="checkbox"/> Final Plat | N/A |
| <input checked="" type="checkbox"/> | Location, names, and present widths of all adjacent streets, with a designation as to whether public or private and approximate location of existing utilities to be used. Curbs and sidewalks shall be shown. (Section IV.8/V.7) | SHEET 1 & 2 | <input checked="" type="checkbox"/> Preliminary Plat <input checked="" type="checkbox"/> Final Plat | |

| Requirements for Preliminary/Final Plat | | | | |
|---|--|---|--|---------------------|
| <input checked="" type="checkbox"/> | Required Items for Submittal | Item Location (e.g. Page/line or Plan Sheet/Note #) | Required for Preliminary / Final Plat | Waiver Requested |
| <input checked="" type="checkbox"/> | Location of significant physical features, including bodies of water, watercourses, wetlands, railroads, important vegetation, stone walls and soils types that may influence the design of the subdivision. (Section IV.9/V.8) | SHEET 2 | <input checked="" type="checkbox"/> Preliminary Plat <input checked="" type="checkbox"/> Final Plat | |
| <input type="checkbox"/> | Preliminary Plat Proposed locations, widths and other dimensions of all new streets and utilities, including water mains, storm and sanitary sewer mains, catch basins and culverts, street lights, fire hydrants, sewerage pump stations, etc. (Section IV.10) Final Plat Proposed locations and profiles of all proposed streets and utilities, including water mains, storm and sanitary sewer mains, catchbasins and culverts, together with typical cross sections. Profiles shall be drawn to a horizontal scale of 1"=50' and a vertical scale of 1"=5', showing existing centerline grade, existing left and right sideline grades, and proposed centerline grade. (Section V.9) | N/A | <input checked="" type="checkbox"/> Preliminary Plat <input checked="" type="checkbox"/> Final Plat | |
| <input type="checkbox"/> | When required by the Board, the plat shall be accompanied by profiles of proposed street grades, including extensions for a reasonable distance beyond the subject land; also grades and sizes of proposed utilities. (Section IV.10) | N/A | <input checked="" type="checkbox"/> Preliminary Plat <input checked="" type="checkbox"/> Final Plat | |
| <input type="checkbox"/> | Base flood elevation (BFE) for subdivisions involving greater than five (5) acres or fifty (50) lots. (Section IV.11) | N/A | <input checked="" type="checkbox"/> Preliminary Plat <input checked="" type="checkbox"/> Final Plat | |
| <input type="checkbox"/> | For subdivisions of five (5) lots or more, or at the discretion of the Board otherwise, the preliminary plat shall show contours at intervals no greater than two (2) feet. Contours shall be shown in dotted lines for existing natural surface and in solid lines for proposed final grade, together with the final grade elevations shown in figures at all lot corners. If existing grades are not to be changed, then the contours in these areas shall be solid lines. (Section IV.12/ V.12) | N/A | <input checked="" type="checkbox"/> Preliminary Plat <input checked="" type="checkbox"/> Final Plat | |

| Requirements for Preliminary/Final Plat | | | | |
|---|---|---|---|---------------------|
| <input checked="" type="checkbox"/> | Required Items for Submittal | Item Location (e.g. Page/line or Plan Sheet/Note #) | Required for Preliminary / Final Plat | Waiver Requested |
| <input type="checkbox"/> | Dates and permit numbers of all necessary permits from governmental agencies from which approval is required by Federal or State law. (Section V.10) | N/A | <input type="checkbox"/> Preliminary Plat <input checked="" type="checkbox"/> Final Plat | |
| <input type="checkbox"/> | For subdivisions involving greater than five (5) acres or fifty (50) lots, the final plat shall show hazard zones and shall include elevation data for flood hazard zones. (Section V.11) | N/A | <input type="checkbox"/> Preliminary Plat <input checked="" type="checkbox"/> Final Plat | |
| <input checked="" type="checkbox"/> | Location of all permanent monuments. (Section V.12) | 1&2 | <input type="checkbox"/> Preliminary Plat <input checked="" type="checkbox"/> Final Plat | |

General Requirements¹

| <input checked="" type="checkbox"/> | Required Items for Submittal | Item Location (e.g. Page/line or Plan Sheet/Note #) | Waiver Requested |
|-------------------------------------|--|--|-----------------------------|
| <input checked="" type="checkbox"/> | 1. Basic Requirements: (VI.1) | | |
| <input checked="" type="checkbox"/> | a. Conformity to Official Plan or Map | | |
| <input checked="" type="checkbox"/> | b. Hazards | | |
| <input checked="" type="checkbox"/> | c. Relation to Topography | | |
| <input type="checkbox"/> | d. Planned Unit Development | | |
| <input checked="" type="checkbox"/> | 2. Lots: (VI.2) | | |
| <input checked="" type="checkbox"/> | a. Lot Arrangement | | |
| <input checked="" type="checkbox"/> | b. Lot sizes | | |
| <input type="checkbox"/> | c. Commercial and Industrial Lots | | |
| <input checked="" type="checkbox"/> | 3. Streets: (VI.3) | | |
| <input checked="" type="checkbox"/> | a. Relation to adjoining Street System | | |
| <input checked="" type="checkbox"/> | b. Street Rights-of-Way | | |
| <input checked="" type="checkbox"/> | c. Access | | |
| <input type="checkbox"/> | d. Parallel Service Roads | | |
| <input type="checkbox"/> | e. Street Intersection Angles | | |
| <input type="checkbox"/> | f. Merging Streets | | |
| <input type="checkbox"/> | g. Street Deflections and Vertical Alignment | | |
| <input type="checkbox"/> | h. Marginal Access Streets | | |
| <input type="checkbox"/> | i. Cul-de-Sacs | | |
| <input type="checkbox"/> | j. Rounding Street Corners | | |
| <input type="checkbox"/> | k. Street Name Signs | | |
| <input checked="" type="checkbox"/> | l. Street Names | | |
| <input type="checkbox"/> | m. Block Lengths | | |
| <input type="checkbox"/> | n. Block Widths | | |
| <input type="checkbox"/> | o. Grade of Streets | | |
| <input type="checkbox"/> | p. Grass Strips | | |
| <input type="checkbox"/> | 4. Curbing: (VI.4) | | |
| <input type="checkbox"/> | 5. Driveways: (VI.5) | | |
| <input type="checkbox"/> | 6. Drainage Improvements: (VI.6) | | x |
| <input type="checkbox"/> | 7. Municipal Water Service: (VI.7) | | x |
| <input type="checkbox"/> | 8. Municipal Sewer Service: (VI.8) | | x |
| <input type="checkbox"/> | 9. Installation of Utilities: (VI.9) | | X |
| <input type="checkbox"/> | a. All Districts | | |
| <input type="checkbox"/> | b. Indicator Tape | | |
| <input type="checkbox"/> | 10. On-Site Water Supply: (VI.10) | N/A | N/A |
| <input type="checkbox"/> | 11. On-Site Sewage Disposal Systems: (VI.11) | N/A | N/A |
| <input checked="" type="checkbox"/> | 12. Open Space: (VI.12) | | |
| <input type="checkbox"/> | a. Natural Features | | |
| <input checked="" type="checkbox"/> | b. Buffer Strips | | |
| <input type="checkbox"/> | c. Parks | | |
| <input type="checkbox"/> | d. Tree Planting | | |
| <input checked="" type="checkbox"/> | 13. Flood Hazard Areas: (VI.13) | | |
| <input type="checkbox"/> | a. Permits | | |
| <input checked="" type="checkbox"/> | b. Minimization of Flood Damage | | |
| <input checked="" type="checkbox"/> | c. Elevation and Flood-Proofing Records | | |
| <input type="checkbox"/> | d. Alteration of Watercourses | | |
| <input type="checkbox"/> | 14. Erosion and Sedimentation Control (VI.14) | | x |

| <input checked="" type="checkbox"/> | Required Items for Submittal | Item Location (e.g. Page/line or Plan Sheet/Note #) | Waiver Requested |
|-------------------------------------|----------------------------------|---|---------------------|
| <input type="checkbox"/> | 15. Easements (VI.15) | | |
| <input type="checkbox"/> | a. Utilities | | |
| <input type="checkbox"/> | b. Drainage | | |
| <input checked="" type="checkbox"/> | 16. Monuments: (VI.16) | | |
| <input checked="" type="checkbox"/> | 17. Benchmarks: (VI.17) | | |
| <input checked="" type="checkbox"/> | 18. House Numbers (VI.18) | | |

| Design Standards | | | |
|--------------------------|--|---|---------------------|
| | Required Items for Submittal | Indicate compliance and/or provide explanation as to alternative design | Waiver Requested |
| <input type="checkbox"/> | 1. Streets have been designed according to the design standards required under Section (VII.1). a. Clearing b. Excavation c. Rough Grade and Preparation of Sub-Grade d. Base Course e. Street Paving f. Side Slopes g. Approval Specifications h. Curbing i. Sidewalks j. Inspection and Methods | | |
| <input type="checkbox"/> | 2. Storm water Sewers and Other Drainage Appurtenances have been designed according to the design standards required under Section (VII.2). a. Design b. Standards of Construction | | |
| <input type="checkbox"/> | 3. Sanitary Sewers have been designed according to the design standards required under Section (VII.3). a. Design b. Lift Stations c. Materials d. Construction Standards | | |
| <input type="checkbox"/> | 4. Water Mains and Fire Hydrants have been designed according to the design standards required under Section (VII.4). a. Connections to Lots b. Design and Construction c. Materials d. Notification Prior to Construction | | |

Applicant's/Representative's Signature: Ryan Fowler Date: 4/28/2023

¹ See City of Portsmouth, NH Subdivision Rules and Regulations for details.
Subdivision Application Checklist/January 2018

JONES & BEACH ENGINEERS INC.

85 Portsmouth Avenue, PO Box 219, Stratham, NH 03885
603.772.4746 - JonesandBeach.com

May 22, 2023

Portsmouth Technical Advisory Committee
Attn: Peter Stith
1 Junkins Avenue, Suite 3rd Floor
Portsmouth, NH 03801

RE: Site Plan and Conditional Use Permit Application
Case # LU-20-259
375 Banfield Road, Portsmouth, NH
Tax Map 266, Lot 7
JBE Project No. 19190.2

Dear Mr. Stith,

Jones & Beach Engineers, Inc., respectfully submits a Site Plan application on behalf of the applicant, Banfield Realty, LLC. The intent of this application is to construct an industrial warehouse and office building with associated grading, drainage, and utilities. This project is to be served by electric, gas, septic system, and municipal water. We finally have the approvals from EPA and NHDES so we are resubmitting documents to TAC so we can be put on the agenda for the June 6th meeting.

The following items are provided in support of this Application:

1. Completed Site Plan Permit Checklist.
2. Letter of Authorization.
3. Current Deed.
4. Test Pits.
5. NHDES AoT Permit-2040.
6. Septic Approval.
7. NHDES Wetland Permit 2021-00240.
8. Traffic Memorandum.
9. Supplemental Site Investigative Report (Electronic Copy Only).
10. EPA Approval of PCB Remediation – undated.
11. Revised Work Plan for Lowland Area by Wilcox & Barton – dated 4/5/23
12. Acceptance of Remedial Action Plan by Wilcox & Barton – dated 4/7/23
13. NHDES Remedial Action Plan approval – dated 4/26/23
14. Work Plan for Lowland Area, Revision 2 – dated 5/16/23
15. Photos of Similar Style Building.
16. One (1) Full Size Plan Sets Folded.
17. One (1) Drainage Analysis.

If you have any questions or need any additional information, please feel free to contact our office. Thank you very much for your time.

Very truly yours,
JONES & BEACH ENGINEERS, INC.



Joseph A. Coronati
Vice President

cc: Rob Graham, Banfield Realty, LLC (via email)
Bill Wilcox, Wilcox & Barton (via email)



City of Portsmouth, New Hampshire

Site Plan Application Checklist

This site plan application checklist is a tool designed to assist the applicant in the planning process and for preparing the application for Planning Board review. A pre-application conference with a member of the planning department is strongly encouraged as additional project information may be required depending on the size and scope. The applicant is cautioned that this checklist is only a guide and is not intended to be a complete list of all site plan review requirements. Please refer to the Site Plan review regulations for full details.

Applicant Responsibilities (Section 2.5.2): Applicable fees are due upon application submittal along with required attachments. The application shall be complete as submitted and provide adequate information for evaluation of the proposed site development. Waiver requests must be submitted in writing with appropriate justification.

Name of Owner/Applicant: Banfield Realty, LLC Date Submitted: 12/30/2020

Phone Number: (603) 479-3666 E-mail: rob@graham-consult.com

Site Address: 375 Banfield Road Map: 266 Lot: 7

Zoning District: Industrial Lot area: 651,747 sq. ft.

| Application Requirements | | | |
|-------------------------------------|---|--|---------------------|
| <input checked="" type="checkbox"/> | Required Items for Submittal | Item Location (e.g. Page or Plan Sheet/Note #) | Waiver Requested |
| <input checked="" type="checkbox"/> | Fully executed and signed Application form. (2.5.2.3) | | N/A |
| <input checked="" type="checkbox"/> | All application documents, plans, supporting documentation and other materials provided in digital Portable Document Format (PDF). (2.5.2.8) | | N/A |

| Site Plan Review Application Required Information | | | |
|---|---|---|---------------------|
| <input checked="" type="checkbox"/> | Required Items for Submittal | Item Location (e.g. Page/line or Plan Sheet/Note #) | Waiver Requested |
| <input type="checkbox"/> | Statement that lists and describes "green" building components and systems. (2.5.3.1A) | | |
| <input checked="" type="checkbox"/> | Gross floor area and dimensions of all buildings and statement of uses and floor area for each floor. (2.5.3.1B) | | N/A |
| <input checked="" type="checkbox"/> | Tax map and lot number, and current zoning of all parcels under Site Plan Review. (2.5.3.1C) | C1 & C2 | N/A |
| <input checked="" type="checkbox"/> | Owner's name, address, telephone number, and signature. Name, address, and telephone number of applicant if different from owner. (2.5.3.1D) | C1 & C2 | N/A |

Site Plan Review Application Required Information

| <input checked="" type="checkbox"/> | Required Items for Submittal | Item Location (e.g. Page/line or Plan Sheet/Note #) | Waiver Requested |
|-------------------------------------|---|--|-----------------------------|
| <input checked="" type="checkbox"/> | Names and addresses (including Tax Map and Lot number and zoning districts) of all direct abutting property owners (including properties located across abutting streets) and holders of existing conservation, preservation or agricultural preservation restrictions affecting the subject property. (2.5.3.1E) | COVER SHEET | N/A |
| <input checked="" type="checkbox"/> | Names, addresses and telephone numbers of all professionals involved in the site plan design. (2.5.3.1F) | COVER SHEET | N/A |
| <input checked="" type="checkbox"/> | List of reference plans. (2.5.3.1G) | C1 | N/A |
| <input checked="" type="checkbox"/> | List of names and contact information of all public or private utilities servicing the site. (2.5.3.1H) | COVER SHEET | N/A |

Site Plan Specifications

| <input checked="" type="checkbox"/> | Required Items for Submittal | Item Location (e.g. Page/line or Plan Sheet/Note #) | Waiver Requested |
|-------------------------------------|---|--|-----------------------------|
| <input checked="" type="checkbox"/> | Full size plans shall not be larger than 22 inches by 34 inches with match lines as required, unless approved by the Planning Director. Submittals shall be a minimum of 11 inches by 17 inches as specified by Planning Dept. staff. (2.5.4.1A) | Required on all plan sheets | N/A |
| <input checked="" type="checkbox"/> | Scale: Not less than 1 inch = 60 feet and a graphic bar scale shall be included on all plans. (2.5.4.1B) | Required on all plan sheets | N/A |
| <input checked="" type="checkbox"/> | GIS data should be referenced to the coordinate system New Hampshire State Plane, NAD83 (1996), with units in feet. (2.5.4.1C) | | N/A |
| <input checked="" type="checkbox"/> | Plans shall be drawn to scale. (2.5.4.1D) | Required on all plan sheets | N/A |
| <input checked="" type="checkbox"/> | Plans shall be prepared and stamped by a NH licensed civil engineer. (2.5.4.1D) | ALL SHEETS | N/A |
| <input checked="" type="checkbox"/> | Wetlands shall be delineated by a NH certified wetlands scientist and so stamped. (2.5.4.1E) | C1 | N/A |
| <input checked="" type="checkbox"/> | Title (name of development project), north point, scale, legend. (2.5.4.2A) | COVER SHEET | N/A |
| <input checked="" type="checkbox"/> | Date plans first submitted, date and explanation of revisions. (2.5.4.2B) | ALL SHEETS | N/A |
| <input checked="" type="checkbox"/> | Individual plan sheet title that clearly describes the information that is displayed. (2.5.4.2C) | Required on all plan sheets | N/A |
| <input checked="" type="checkbox"/> | Source and date of data displayed on the plan. (2.5.4.2D) | C1 | N/A |

Site Plan Specifications

| <input checked="" type="checkbox"/> | Required Items for Submittal | Item Location (e.g. Page/line or Plan Sheet/Note #) | Waiver Requested |
|-------------------------------------|--|--|-----------------------------|
| <input checked="" type="checkbox"/> | A note shall be provided on the Site Plan stating: "All conditions on this Plan shall remain in effect in perpetuity pursuant to the requirements of the Site Plan Review Regulations." (2.5.4.2E) | C2 NOTE #15 | N/A |
| <input checked="" type="checkbox"/> | Plan sheets submitted for recording shall include the following notes: a. "This Site Plan shall be recorded in the Rockingham County Registry of Deeds." b. "All improvements shown on this Site Plan shall be constructed and maintained in accordance with the Plan by the property owner and all future property owners. No changes shall be made to this Site Plan without the express approval of the Portsmouth Planning Director." (2.13.3) | C2 NOTES #16 & 17 | N/A |
| <input checked="" type="checkbox"/> | Plan sheets showing landscaping and screening shall also include the following additional notes: a. "The property owner and all future property owners shall be responsible for the maintenance, repair and replacement of all required screening and landscape materials." b. "All required plant materials shall be tended and maintained in a healthy growing condition, replaced when necessary, and kept free of refuse and debris. All required fences and walls shall be maintained in good repair." c. "The property owner shall be responsible to remove and replace dead or diseased plant materials immediately with the same type, size and quantity of plant materials as originally installed, unless alternative plantings are requested, justified and approved by the Planning Board or Planning Director." (2.13.4) | L1 NOTES # 19, 20, & 21 | N/A |

Site Plan Specifications – Required Exhibits and Data

| <input checked="" type="checkbox"/> | Required Items for Submittal | Item Location (e.g. Page/line or Plan Sheet/Note #) | Waiver Requested |
|-------------------------------------|---|--|-----------------------------|
| | 1. Existing Conditions: (2.5.4.3A) | | |
| <input checked="" type="checkbox"/> | a. Surveyed plan of site showing existing natural and built features; | C1 | |
| <input checked="" type="checkbox"/> | b. Zoning boundaries; | C1 | |
| <input checked="" type="checkbox"/> | c. Dimensional Regulations; | C1 | |
| <input checked="" type="checkbox"/> | d. Wetland delineation, wetland function and value assessment; | C1 | |
| <input checked="" type="checkbox"/> | e. SFHA, 100-year flood elevation line and BFE data. | N/A | |
| | 2. Buildings and Structures: (2.5.4.3B) | | |
| <input type="checkbox"/> | a. Plan view: Use, size, dimensions, footings, overhangs, 1st fl. elevation; | | x |
| <input type="checkbox"/> | b. Elevations: Height, massing, placement, materials, lighting, façade treatments; | | x |
| <input checked="" type="checkbox"/> | c. Total Floor Area; | C2 | |
| <input type="checkbox"/> | d. Number of Usable Floors; | | x |
| <input type="checkbox"/> | e. Gross floor area by floor and use. | | x |
| | 3. Access and Circulation: (2.5.4.3C) | | |
| <input checked="" type="checkbox"/> | a. Location/width of access ways within site; | C2 | |
| <input checked="" type="checkbox"/> | b. Location of curbing, right of ways, edge of pavement and sidewalks; | C2 | |
| <input checked="" type="checkbox"/> | c. Location, type, size and design of traffic signing (pavement markings); | C2 | |
| <input checked="" type="checkbox"/> | d. Names/layout of existing abutting streets; | C2 | |
| <input checked="" type="checkbox"/> | e. Driveway curb cuts for abutting prop. and public roads; | C2 | |
| <input checked="" type="checkbox"/> | f. If subdivision; Names of all roads, right of way lines and easements noted; | N/A | |
| <input checked="" type="checkbox"/> | g. AASHTO truck turning templates, description of minimum vehicle allowed being a WB-50 (unless otherwise approved by TAC). | T1-T2 | |
| | 4. Parking and Loading: (2.5.4.3D) | | |
| <input checked="" type="checkbox"/> | a. Location of off street parking/loading areas, landscaped areas/buffers; | C2 | |
| <input checked="" type="checkbox"/> | b. Parking Calculations (# required and the # provided). | C2 | |
| | 5. Water Infrastructure: (2.5.4.3E) | | |
| <input checked="" type="checkbox"/> | a. Size, type and location of water mains, shut-offs, hydrants & Engineering data; | C2 | |
| <input checked="" type="checkbox"/> | b. Location of wells and monitoring wells (include protective radii). | C1 | |
| | 6. Sewer Infrastructure: (2.5.4.3F) | | |
| <input checked="" type="checkbox"/> | a. Size, type and location of sanitary sewage facilities & Engineering data. | S1 | |
| | 7. Utilities: (2.5.4.3G) | | |
| <input checked="" type="checkbox"/> | a. The size, type and location of all above & below ground utilities; | C2 | |
| <input checked="" type="checkbox"/> | b. Size type and location of generator pads, transformers and other fixtures. | C2 | |

Site Plan Specifications – Required Exhibits and Data

| <input checked="" type="checkbox"/> | Required Items for Submittal | Item Location (e.g. Page/line or Plan Sheet/Note #) | Waiver Requested |
|-------------------------------------|--|--|-----------------------------|
| <input checked="" type="checkbox"/> | 8. Solid Waste Facilities: (2.5.4.3H) | | |
| <input checked="" type="checkbox"/> | a. The size, type and location of solid waste facilities. | C2 | |
| <input checked="" type="checkbox"/> | 9. Storm water Management: (2.5.4.3I) | | |
| <input checked="" type="checkbox"/> | a. The location, elevation and layout of all storm-water drainage. | C3 | |
| <input checked="" type="checkbox"/> | 10. Outdoor Lighting: (2.5.4.3J) | | |
| <input checked="" type="checkbox"/> | a. Type and placement of all lighting (exterior of building, parking lot and any other areas of the site) and; b. photometric plan. | L2 | |
| <input checked="" type="checkbox"/> | 11. Indicate where dark sky friendly lighting measures have been implemented. (10.1) | L2 | |
| <input checked="" type="checkbox"/> | 12. Landscaping: (2.5.4.3K) | | |
| <input checked="" type="checkbox"/> | a. Identify all undisturbed area, existing vegetation and that which is to be retained; | L1 | |
| <input checked="" type="checkbox"/> | b. Location of any irrigation system and water source. | TBD | |
| <input checked="" type="checkbox"/> | 13. Contours and Elevation: (2.5.4.3L) | | |
| <input checked="" type="checkbox"/> | a. Existing/Proposed contours (2 foot minimum) and finished grade elevations. | C3 | |
| <input checked="" type="checkbox"/> | 14. Open Space: (2.5.4.3M) | | |
| <input checked="" type="checkbox"/> | a. Type, extent and location of all existing/proposed open space. | C2 | |
| <input checked="" type="checkbox"/> | 15. All easements, deed restrictions and non-public rights of ways. (2.5.4.3N) | C1 | |
| <input checked="" type="checkbox"/> | 16. Location of snow storage areas and/or off-site snow removal. (2.5.4.3O) | C2 | |
| <input checked="" type="checkbox"/> | 17. Character/Civic District (All following information shall be included): (2.5.4.3Q) | N/A | |
| | a. Applicable Building Height (10.5A21.20 & 10.5A43.30); | | |
| | b. Applicable Special Requirements (10.5A21.30); | | |
| | c. Proposed building form/type (10.5A43); | | |
| | d. Proposed community space (10.5A46). | | |

Other Required Information

| <input checked="" type="checkbox"/> | Required Items for Submittal | Item Location (e.g. Page/line or Plan Sheet/Note #) | Waiver Requested |
|-------------------------------------|---|---|---------------------|
| <input checked="" type="checkbox"/> | Traffic Impact Study or Trip Generation Report, as required. <i>(Four (4) hardcopies of the full study/report and Six (6) summaries to be submitted with the Site Plan Application) (3.2.1-2)</i> | Provided by Steven Pernaw | |
| <input checked="" type="checkbox"/> | Indicate where Low Impact Development Design practices have been incorporated. (7.1) | DRAINAGE REPORT | |
| <input checked="" type="checkbox"/> | Indicate whether the proposed development is located in a wellhead protection or aquifer protection area. Such determination shall be approved by the Director of the Dept. of Public Works. (7.3.1) | NOT LOCATED IN EITHER | |
| <input checked="" type="checkbox"/> | Indicate where measures to minimize impervious surfaces have been implemented. (7.4.3) | | |
| <input checked="" type="checkbox"/> | Calculation of the maximum effective impervious surface as a percentage of the site. (7.4.3.2) | | |
| <input checked="" type="checkbox"/> | Stormwater Management and Erosion Control Plan. <i>(Four (4) hardcopies of the full plan/report and Six (6) summaries to be submitted with the Site Plan Application) (7.4.4.1)</i> | | |

Final Site Plan Approval Required Information

| <input checked="" type="checkbox"/> | Required Items for Submittal | Item Location (e.g. Page/line or Plan Sheet/Note #) | Waiver Requested |
|-------------------------------------|---|---|---------------------|
| <input checked="" type="checkbox"/> | All local approvals, permits, easements and licenses required, including but not limited to: <ul style="list-style-type: none"> a. Waivers; b. Driveway permits; c. Special exceptions; d. Variances granted; e. Easements; f. Licenses. (2.5.3.2A) | | |
| <input checked="" type="checkbox"/> | Exhibits, data, reports or studies that may have been required as part of the approval process, including but not limited to: <ul style="list-style-type: none"> a. Calculations relating to stormwater runoff; b. Information on composition and quantity of water demand and wastewater generated; c. Information on air, water or land pollutants to be discharged, including standards, quantity, treatment and/or controls; d. Estimates of traffic generation and counts pre- and post-construction; e. Estimates of noise generation; f. A Stormwater Management and Erosion Control Plan; g. Endangered species and archaeological / historical studies; h. Wetland and water body (coastal and inland) delineations; i. Environmental impact studies. (2.5.3.2B) | | |

Final Site Plan Approval Required Information

| <input checked="" type="checkbox"/> | Required Items for Submittal | Item Location (e.g. Page/line or Plan Sheet/Note #) | Waiver Requested |
|-------------------------------------|--|---|---------------------|
| <input type="checkbox"/> | A document from each of the required private utility service providers indicating approval of the proposed site plan and indicating an ability to provide all required private utilities to the site. (2.5.3.2D) | PENDING | |
| <input checked="" type="checkbox"/> | A list of any required state and federal permit applications required for the project and the status of same. (2.5.3.2E) | C2 PERMITS PENDING | |

Applicant's Signature: Joseph Coronati^{HR} Date: 12/29/2020

Letter of Authorization

I, Banfield Realty, LLC, 304 Maplewood Avenue, Portsmouth, NH 03801, owner of property located in Portsmouth, NH, known as Tax Map 266, Lot 7, do hereby authorize Jones & Beach Engineers, Inc., PO Box 219, Stratham, NH, to act on my behalf concerning the previously-mentioned property. The parcel is located on 375 Banfield Road in Portsmouth, NH.

I hereby appoint Jones & Beach Engineers, Inc., as my agent to act on my behalf in the review process, to include any required signatures.


Cynthia Hix
Witness

[Signature]
Banfield Realty, LLC

7-23-20
Date



Return to:



| | | |
|--------------|-----------|-----------|
| LCHIP | ROA480986 | 25.00 |
| TRANSFER TAX | RO094654 | 18,000.00 |
| RECORDING | | 30.00 |
| SURCHARGE | | 2.00 |

WARRANTY DEED

KNOW ALL PERSONS BY THESE PRESENTS, that we, **William E. Copeland** a married man of 26 Constitution Way, Dover, NH 03820, **Jack Copeland** a single man of 245 Middle Street, Apartment #227, Portsmouth, NH 03801, **Kevin Copeland** a single man of P.O. Box 4213, Valley Village, CA 91617, **Joseph P. Copeland**, married man of 142 Dennett Road, Kittery, ME 03904, and **Roeseland Holdings 5, LLC**, a New Hampshire limited liability company with an address of 21 Moody Point Drive, Newmarket, NH 03857, grant to **Banfield Realty LLC**, a New Hampshire limited liability company with an address of 304 Maplewood Avenue, Portsmouth, NH 03801, **with warranty covenants**, all our right, title and interest in the following described premises:

A certain lot or parcel of land together with the buildings thereon situated on the Southeasterly sideline of Banfield Road in Portsmouth, County of Rockingham and State of New Hampshire, bounded and described as follows:

Commencing at a point on said Southeasterly sideline of Banfield Road at the intersection of two stone walls and at land now or formerly of one Barratt; thence running in a Southeasterly direction by and along an old stone wall and land now or formerly of said Barratt, Thompson, Pickering, Iafolla, Wood and Myers, a total distance of Two Thousand Six Hundred Sixty-Three feet (2,663') more or less to a point at the intersection of two stone walls; thence turning and running by and along a stone wall and land of Myers N 58° 22' E, a distance of One Hundred Twenty-Eight feet (128') to other land of Iafolla; thence turning and running by and along another stone wall and land of Iafolla, S 18° 21' E, a distance of Three Hundred Twenty feet (320'); thence turning and running by and along another stone wall S 54° 8' 30" W, a distance of Thirty feet (30'); thence turning and running by a stone wall S 47° 49' 30" E, a distance of One Hundred Seven feet (107') to a point adjoining land of Peverly Hill Corp., thence turning and running S 70° 15' W, a distance of Five Hundred Thirty-Three feet (533') to a point; thence turning and running N 25° 11' W, a distance of Three Hundred Twenty-Five feet (325') to a point at an old stone wall; thence turning and running in a Southwesterly direction by and along said stone wall and land of said Peverly Hill Corp. and also by land of Stef, a distance of Four Hundred Forty-Six feet (446') to a point; thence turning and running in a Northwesterly direction by a stone wall and land of Stef, a distance of One Thousand Four Hundred Ninety-Five feet (1,495') more or less to a point; thence turning and running S 65° 16' W, a distance of Ninety-Two feet (92') also by land of Stef to a point adjoining land now or formerly of Dow; thence turning and running N 25° 31' W, a distance of One Hundred Seventy-Five feet (175') to a point; thence continuing N 33° 50' W, a distance of Three Hundred and Eighteen feet (318') to a point; thence continuing N 35° 25' W, a distance of

Four Hundred Five feet (405') to a point adjoining land of Copeland; thence turning and running N 64° 17' E, a distance of Three Hundred Sixty feet (360') to a point; thence turning and running N 33° 21' W, a distance of Two Hundred feet (200'), the last two courses by land of Copeland, to a point at an old stone wall on the Southeasterly sideline of Banfield Road; thence turning and running by said stone wall N 63° 50' E, a distance of One Hundred Twenty-Nine feet (129'); thence continuing N 60° 28' E, a distance of Three Hundred Ten feet (310'); thence continuing N 61° 1' E, a distance of One Hundred Twenty-One feet (121') to the stone wall and point of beginning.

Excepting and excluding from this conveyance that portion of the above-described premises previously conveyed by warranty deed of William H. Copeland and Virginia A. Copeland to John Iafolla Co., Inc. dated September 3, 1963, recorded in Rockingham County Registry of Deeds at Book 1686, Page 133.

Subject to a right of way Fifty feet (50') in width lying along the Northeasterly sideline of the premises herein conveyed, and adjoining a stone wall designating said boundary, for access from Banfield Road to property conveyed by William H. Copeland and Virginia A. Copeland to John Iafolla Co., Inc. by warranty deed dated September 3, 1963, recorded in Rockingham County Registry of Deeds at Book 1686, Page 133.

Meaning and intending to describe and convey a portion of the same premises conveyed by Harry Zaitland and Irving Zaitland to William H. Copeland and Virginia A. Copeland by warranty deed dated September 3, 1963, recorded in Rockingham County Registry of Deeds at Book 1686, Page 128. William H. Copeland conveyed his interest in the premises to Virginia A. Copeland by quitclaim deed dated March 15, 2001, recorded in Rockingham County Registry of Deeds at Book 3555, Page 0083. Virginia A. Copeland died on September 10, 2008. See Estate of Virginia A. Copeland, 10th Circuit – Probate Division – Brentwood, Case No. 318-2008-ET-01202. Virginia A. Copeland's interest in the premises passed to the grantors William E. Copeland, Jack Copeland, Kevin Copeland and to James R. Copeland, who died on June 4, 2018. See Estate of James R. Copeland, 10th Circuit – Probate Division – Brentwood, Case No. 318-2018-ET-01138. James R. Copeland's interest in the premises passed to his sons, Joseph P. Copeland and James W. Copeland. James W. Copeland conveyed his portion of the premises to Roeseland Holdings 5, LLC, by Quitclaim Deed dated May 7, 2019, recorded in Rockingham County Registry of Deeds at Book 5998, Page 2778.


The premises conveyed hereby is not homestead property of the Grantors.

Executed this 5th day of February, 2020.

[Signature Page Attached]

[Signature Page to Warranty Deed]



William E. Copeland


Jack Copeland

Kevin Copeland


Joseph P. Copeland

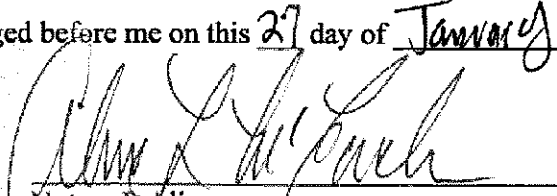
Roeseland Holdings 5, LLC

By: 
James W. Copeland
Its: Member

STATE OF NEW HAMPSHIRE
COUNTY OF ROCKINGHAM

The foregoing instrument was acknowledged before me on this 27 day of January
2020, by William E. Copeland.




Notary Public
My Commission Expires:

[Signature Page to Warranty Deed]

William E. Copeland

Jack Copeland



Kevin Copeland

Joseph P. Copeland

Roeseland Holdings 5, LLC

By: _____
James W. Copeland

Its: Member

STATE OF NEW HAMPSHIRE
COUNTY OF ROCKINGHAM

The foregoing instrument was acknowledged before me on this ____ day of _____
2020, by William E. Copeland.

~~See attached certificate~~

Notary Public
My Commission Expires:

STATE OF NEW HAMPSHIRE
COUNTY OF ROCKINGHAM

The foregoing instrument was acknowledged before me on this 28 day of January
2020, by Jack Copeland.



Alec L. McEachern
Notary Public
My Commission Expires:

STATE OF CALIFORNIA
COUNTY OF _____


The foregoing instrument was acknowledged before me on this _____ day of _____
2020, by Kevin Copeland.

See attached certificate.

Notary Public
My Commission Expires:

STATE OF NEW HAMPSHIRE
COUNTY OF ROCKINGHAM


The foregoing instrument was acknowledged before me on this 5th day of February
2020, by Joseph P. Copeland.



Lee-Anne R. Sanfagon
Notary Public
My Commission Expires:

STATE OF NEW HAMPSHIRE
COUNTY OF ROCKINGHAM

The foregoing instrument was acknowledged before me on this 5th day of February
2020, by James W. Copeland in his capacity as Member of Roeseland Holdings 5, LLC.



Lee-Anne R. Sanfagon
Notary Public
My Commission Expires:

CALIFORNIA ALL-PURPOSE ACKNOWLEDGMENT

CIVIL CODE § 1189


A notary public or other officer completing this certificate verifies only the identity of the individual who signed the document to which this certificate is attached, and not the truthfulness, accuracy, or validity of that document.

State of California)
County of Los Angeles)
On 01/27/2020 before me, ANDRE SMADJA, Notary Public.
Date Here Insert Name and Title of the Officer
personally appeared KEVIN CORLAUD
Name(s) of Signer(s)

who proved to me on the basis of satisfactory evidence to be the person(s) whose name(s) is/are subscribed to the within instrument and acknowledged to me that he/she/they executed the same in his/her/their authorized capacity(ies), and that by his/her/their signature(s) on the instrument the person(s), or the entity upon behalf of which the person(s) acted, executed the instrument.

I certify under PENALTY OF PERJURY under the laws of the State of California that the foregoing paragraph is true and correct.

WITNESS my hand and official seal.



Signature _____
Signature of Notary Public

Place Notary Seal Above

OPTIONAL

Though this section is optional, completing this information can deter alteration of the document or fraudulent reattachment of this form to an unintended document.

Description of Attached Document

Title or Type of Document: WARRANTY DEED
Document Date: 01/27/2020 Number of Pages: 4
Signer(s) Other Than Named Above:

Capacity(ies) Claimed by Signer(s)

Signer's Name:
Corporate Officer -- Title(s):
Partner -- Limited General
Individual Attorney in Fact
Trustee Guardian or Conservator
Other:
Signer Is Representing:

Signer's Name:
Corporate Officer -- Title(s):
Partner -- Limited General
Individual Attorney in Fact
Trustee Guardian or Conservator
Other:
Signer Is Representing:

**TEST PITS
FOR
375 BANFIELD ROAD
PORTSMOUTH, NEW HAMPSHIRE
APRIL 8, 2020
JBE Project No. 19190.2**

Performed by: Joseph Coronati, Jones & Beach Engineers, Inc., SSD #1716

Test Pit #1

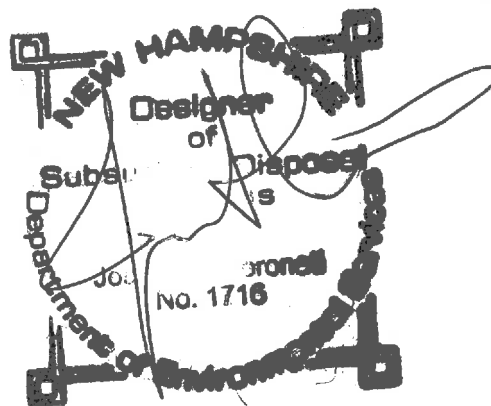
| | | |
|-----------|----------|--|
| 0"- 8" | | loam |
| 8"- 18" | 10YR 4/4 | dark yellowish brown fine sandy loam granular, friable |
| 18" - 90" | 10YR 5/6 | yellowish brown silty loam firm |

SHWT = 18"
Roots = 18"
H₂O @ 32"
No Refusal observed

Test Pit #2

| | | |
|-----------|----------|---------------------------------------|
| 0"- 18" | | loam/fill/junk |
| 18" - 73" | 10YR 5/6 | yellowish brown silty loam firm |

SHWT = 18"
Roots to 6"
H₂O @ 50"
No Refusal observed



Test Pit #3

| | | |
|-----------|----------|--|
| 0"- 3" | | loam |
| 3" - 24" | 10YR 4/4 | dark yellowish brown fine sandy loam sandy granular, loose, friable |
| 24" - 72" | 10YR 5/6 | yellowish brown silty loam firm |

SHWT = 24"
Roots to 24"
H₂O @ 48"
No Refusal observed

Test Pit #4 - no log

depth = 12' - starting to get
shale or rotten ledge, digging
got much harder
fine sandy loam & silty loam
firm
No H₂O

Test Pit #5

depth = 12'
fine sandy loam & silty loam
firm
No H₂O

Test Pit #6

big hole dug
Refusal at 5' & 6' on opposite
ends of hole

Test Pit #7

Refusal at 65"



The State of New Hampshire
Department of Environmental Services



Robert R. Scott, Commissioner

October 28, 2021

Rob Graham
Banfield Realty, LLC
304 Maplewood Avenue
Portsmouth, NH 03801
sent via email: (rob@graham-consult.com)

Permit: AoT-2040

RE: Industrial Warehouse
Tax Map 266, Lot 7
Portsmouth, NH

Dear Applicant:

Based upon the plans and application, approved on October 28, 2021, we are hereby issuing RSA 485-A:17 Alteration of Terrain Permit AoT-2040. The permit is subject to the following conditions:

As part of the processing of this application, DES waived specific requirements of Rule Env-Wq 1507.04 requiring the applicant to capture and infiltrate the groundwater recharge volume (GRV) in accordance with Env-Wq 1508.16 and Env-Wq 1507.05 Channel Protection Requirements. Granting these waivers will not have an adverse impact on the environment, public health, public safety, or abutting properties, and granting the request is consistent with the intent and purpose of the rules waived. Additional documentation relative to the waivers is contained within the file.

PROJECT SPECIFIC CONDITIONS:

1. The approved plans, latest revision dated October 26, 2021, and supporting documentation in the permit file are a part of this approval.
2. **This permit expires on October 28, 2026.** No earth moving activities shall occur on the project after this expiration date unless the permit has been extended by the Department. If requesting an extension, the request must be received by the department before the permit expires. The Amendment Request form is available at: <https://www.des.nh.gov/land/land-development>
3. The Permittee shall comply with all recommendations by the New Hampshire Fish and Game Department related to state or federally listed threatened or endangered species that are incorporated into the project plans.

www.des.nh.gov

29 Hazen Drive • PO Box 95 • Concord, NH 03302-0095
(603) 271-3503 • TDD Access: Relay NH 1-800-735-2964

4. A soil management plan (SMP) shall be submitted to NHDES that describes the management of soil during upcoming site redevelopment activities, to include excavation activities, any temporary onsite storage, reuse, and any offsite disposal of soil conducted in accordance with Env-Or 611. Commencement of redevelopment activities that involve disturbance of soil shall not occur until NHDES has reviewed the SMP.

GENERAL CONDITIONS:

1. Activities shall not cause or contribute to any violations of the surface water quality standards established in Administrative Rule Env-Wq 1700.
2. You must submit revised plans for permit amendment prior to any changes in construction details or sequences. You must notify the Department in writing within ten days of a change in ownership.
3. You must notify the Department in writing prior to the start of construction and upon completion of construction. Forms can be submitted electronically at: <https://www.des.nh.gov/land/land-development> Paper forms are available at that same web page.
4. **All stormwater practices shall be inspected and maintained in accordance with Env-Wq 1507.07 and the project Inspection and Maintenance (I&M) Manual.** All record keeping required by the I&M Manual shall be maintained by the identified responsible party, and be made available to the department upon request. Photographs of the site and BMPs must accompany the I&M submittals.
5. This permit does not relieve the applicant from the obligation to obtain other local, state or federal permits that may be required (e.g., from US EPA, US Army Corps of Engineers, etc.). Projects disturbing over 1 acre may require a federal stormwater permit from EPA. Information regarding this permitting process can be obtained at: use <https://www.epa.gov/npdes/epas-2017-construction-general-permit-cgp-and-related-documents>.
6. In accordance with Env-Wq 1503.21 (c)(1), a written notice signed by the permit holder and a qualified engineer shall be submitted to DES stating that the project was completed in accordance with the approved plans and specifications. If deviations were made, the permit holder shall review the requirements in Env-Wq 1503.21(c)(2).
7. If applicable, no activity shall occur in wetland areas until a Wetlands Permit is obtained from the Department. Issuance of this permit does not obligate the Department to approve a Wetlands Permit for this project.

8. This project has been screened for potential impact to known occurrences of protected species and exemplary natural communities in the immediate area. Since many areas have never been surveyed, or have not been surveyed in detail, unidentified sensitive species or communities may be present. This permit does not absolve the permittee from due diligence in regard to state, local or federal laws regarding such communities or species. This permit does not authorize in any way the take of threatened or endangered species, as defined by RSA 212-A:2, or of any protected species or exemplary natural communities, as defined in RSA 217-A:3.

Sincerely,



Gloria S. Andrews, PE
Alteration of Terrain Bureau

ec: Portsmouth Planning Board, (igilbo@cityofportsmouth.com & planning@cityofportsmouth.com)
Melissa Doperalski, NHFG (Melissa.doperalski@wildlife.nh.gov)
Joseph Coronati, PE (jcoronati@jonesandbeach.com)
Daniel Meditz (dmeditz@jonesandbeach.com)
Stefanie Giallongo, NHDES Wetlands (Stefanie.M.Giallongo@des.nh.gov)
Scott Drew, NHDES Hazardous Waste (scott.t.drew@des.nh.gov)
Amy Doherty, NHDES Hazardous Waste (amy.doherty@des.nh.gov)



The State of New Hampshire
Department of Environmental Services



Robert R. Scott, Commissioner

APPROVAL FOR CONSTRUCTION OF INDIVIDUAL SEWAGE DISPOSAL SYSTEM (ISDS)

AS AUTHORIZED BY THE NH DEPARTMENT OF ENVIRONMENTAL SERVICES, WATER DIVISION PURSUANT TO RSA 485-A, WATER POLLUTION AND WASTE DISPOSAL AND ENV-WQ 1000, SUBDIVISION AND INDIVIDUAL SEWAGE DISPOSAL SYSTEM DESIGN RULES.

APPLICATION APPROVAL DATE: 10/29/2021

APPROVAL NUMBER: eCA2021102913

I. PROPERTY INFORMATION

Address: 375 BANFIELD ROAD
PORTSMOUTH NH 03801
Subdivision Approval No.: 5 PLUS ACRES
Subdivision Name:
County: ROCKINGHAM
Tax Map/Lot No.: 266/7

II. OWNER INFORMATION

Name: BANFIELD REALTY LLC
Address: BANFIELD REALTY LLC
304 MAPLEWOOD AVENUE
PORTSMOUTH NH 03801

III. APPLICANT INFORMATION

Name: JONES & BEACH ENGINEERS INC
Address: JONES & BEACH ENGINEERS INC
PO BOX 219
STRATHAM NH 03885

IV. DESIGNER INFORMATION

Name: JOSEPH A CORONATI
Address: 1 RIDGE VIEW LN
DEERFIELD NH 03037
Permit No.: 01716

V. SPECIFIC TERMS AND CONDITIONS: Applicable to this Approval for Construction
Please read **VI. General Terms and Conditions** on the reverse side of this approval.

- A. TYPE OF SYSTEM: STONE AND PIPE**
- B. NO. OF BEDROOMS: 0**
- C. APPROVED FLOW: 955 GPD**
- D. OTHER CONDITIONS AND WAIVERS:**

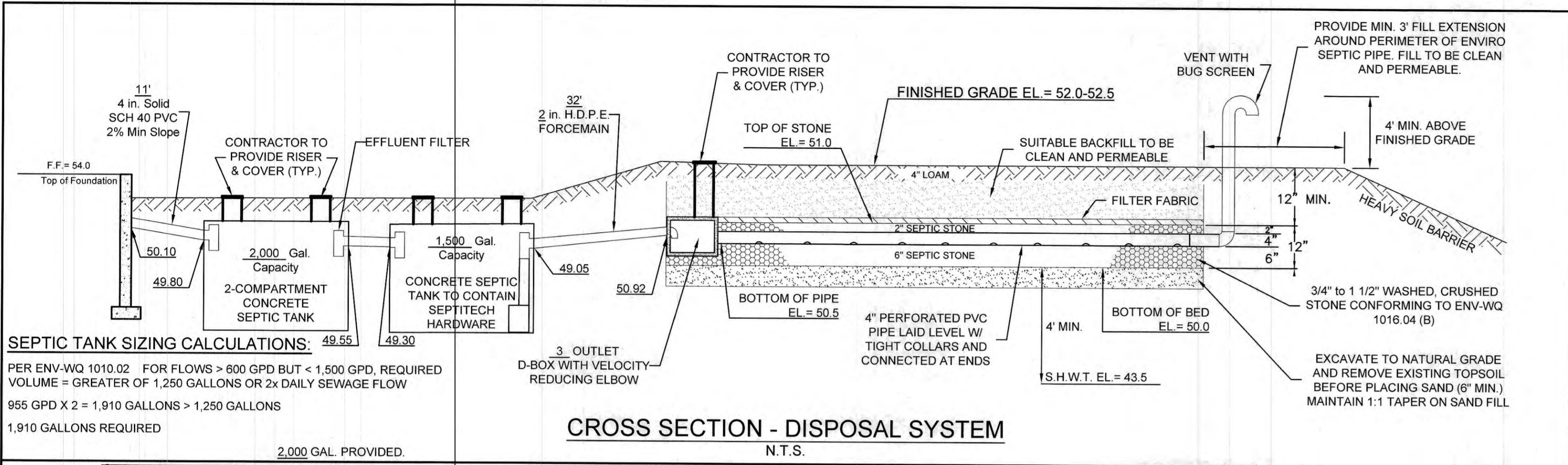
1. Approved for a warehouse with 70 employees @ 10 GPD per employee and an office with cafeteria with 17 employees @ 15 GPD per employee; total flow 955 GPD.
2. This approval is valid for 4 years from date of approval, per Env-Wq 1004.13.
3. Approved with a public water system only.
4. No waivers have been approved.

Taylor L. Walter
Subsurface Systems Bureau

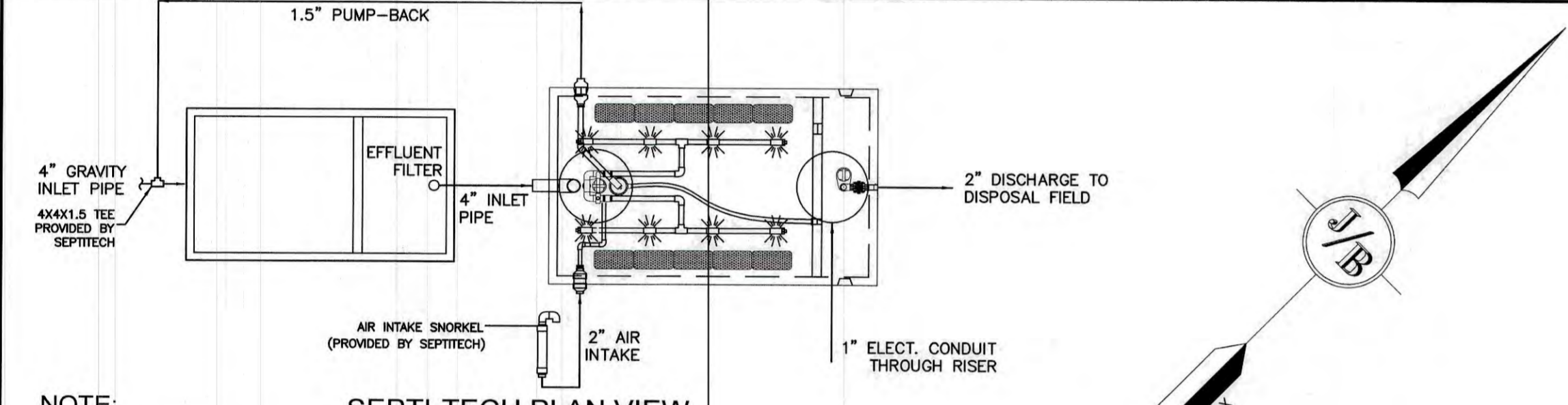
VI. GENERAL TERMS AND CONDITIONS: Applicable to all Approvals for Construction

- A. This Approval for Construction is issued to construct the ISDS as identified on Page 1 of this Approval.
- B. This Approval is valid until 10/29/2025, unless an Approval for Operation has been granted.
- C. By exercising any rights under this approval, the parties have agreed to all terms and conditions.
- D. No liability is incurred by the State of New Hampshire by reason of any approval of any Approval for Construction. Approval by the Department of Environmental Services of sewage and waste disposal systems is based on plans and specifications supplied by the Applicant.
- E. The system must be constructed in strict accordance with the approved plans and specifications.
- F. The installed system must be left uncovered and cannot be used after construction until it is inspected and has received an Approval for Operation of Individual Sewage Disposal System (ISDS) by an authorized agent of the Department.
- G. This system must be installed by an installer holding a valid permit. An owner may install the system for his or her domicile. Env-Wq 1002.18 defines "Domicile" as that place where an individual has his or her true, fixed, and permanent home and principal establishment, and to which, whenever he or she is absent, he or she has the intention of returning. An individual might have more than one residence, but has only one domicile. Accordingly, an owner may only install a replacement system and may not install the system at a property he or she intends to make their future domicile. A person's domicile is considered to be at the address listed on his or her driver's license and/or where he or she is registered to vote.**
- H. This Approval for Construction does not supersede any equivalent or more stringent local ordinances or regulations. State standards are minimal and must be met statewide.

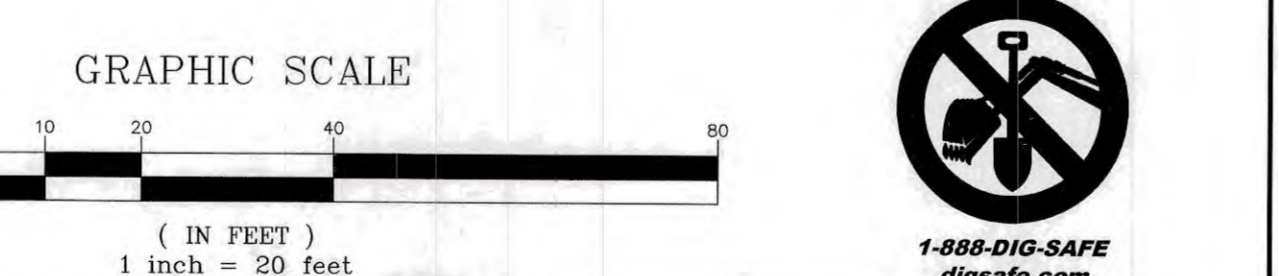
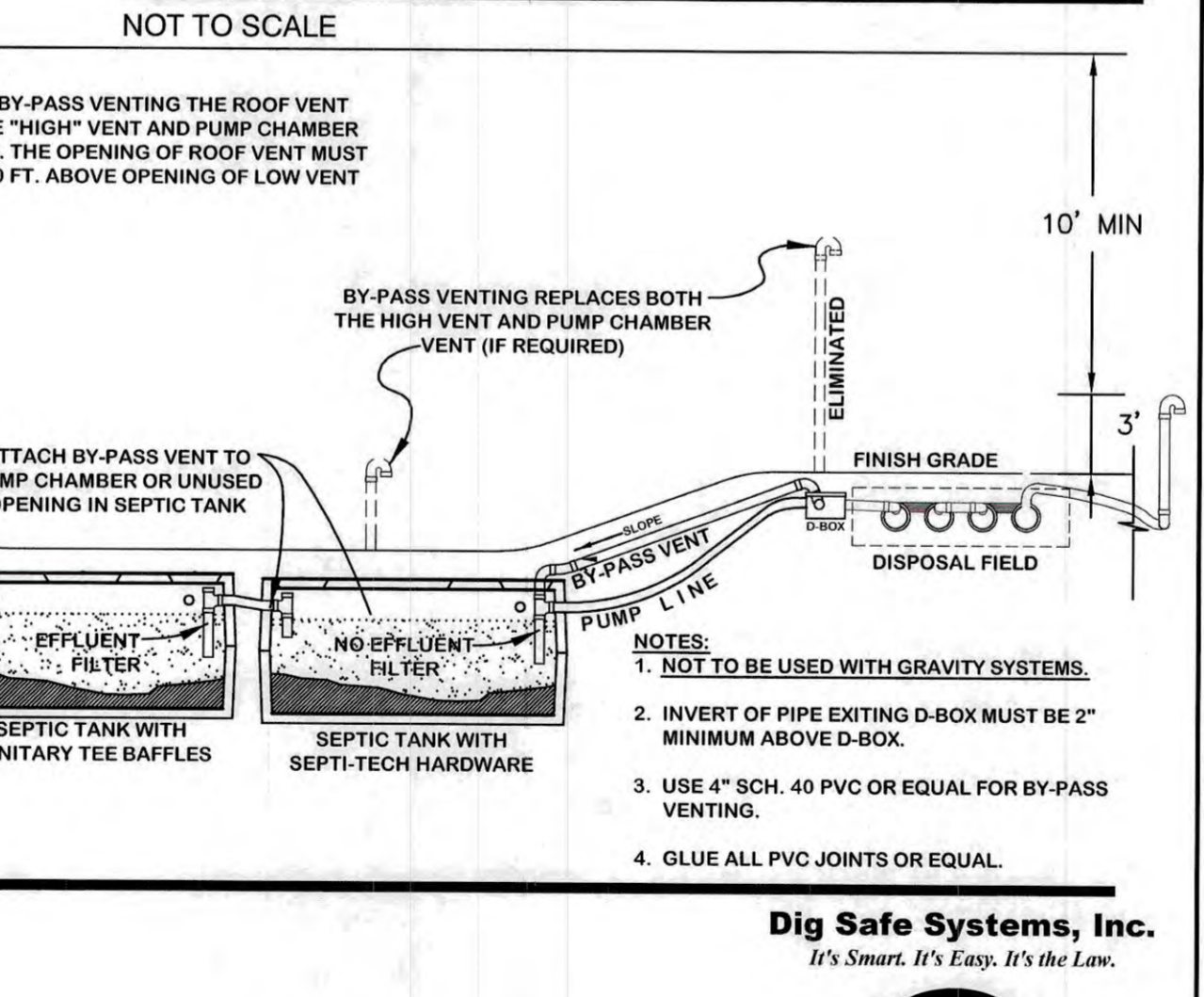
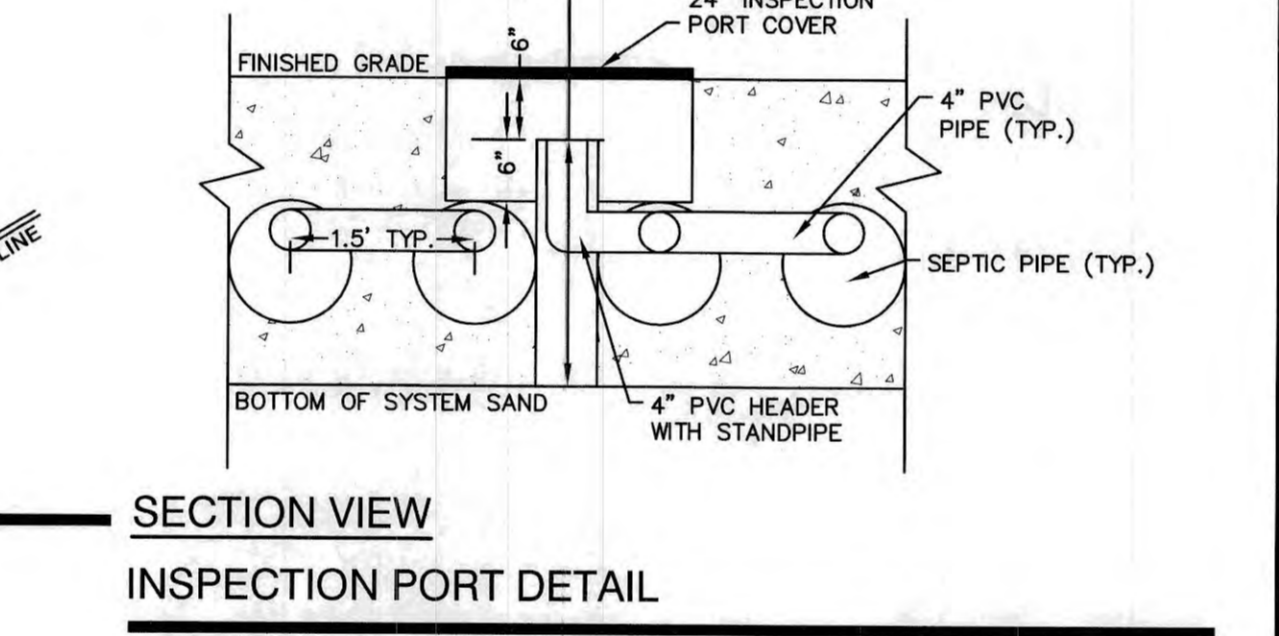
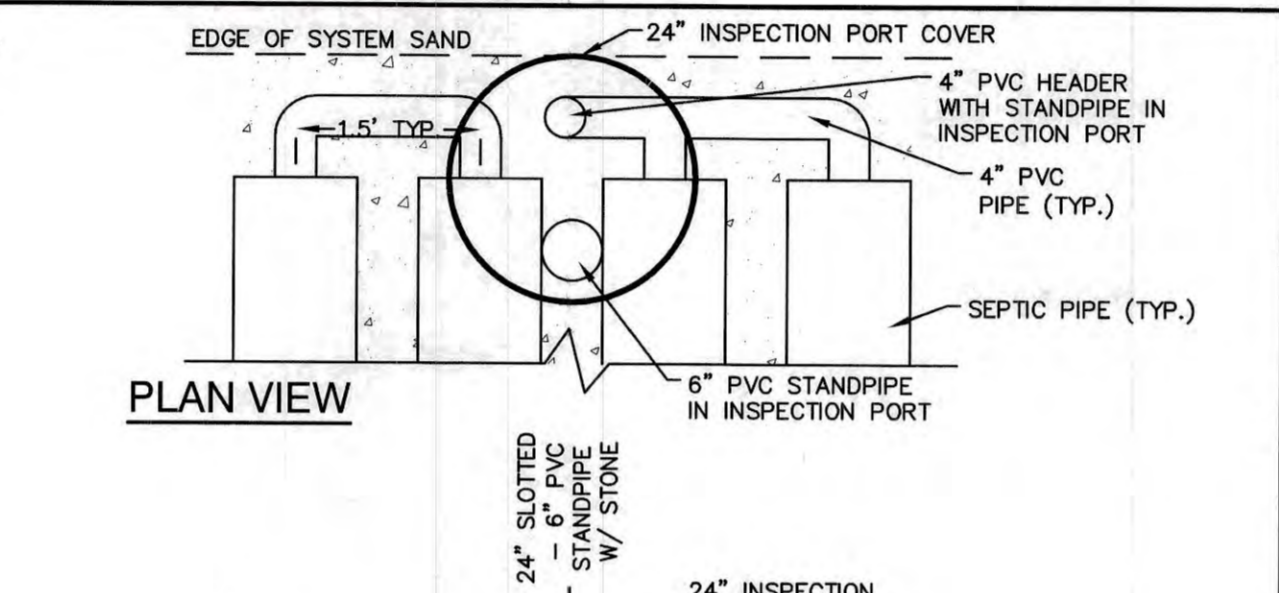
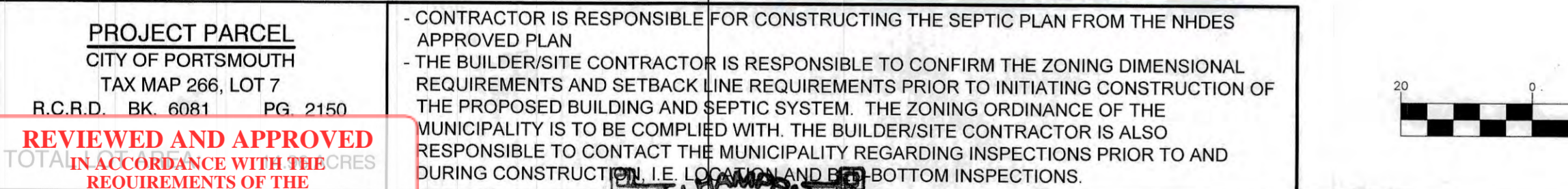
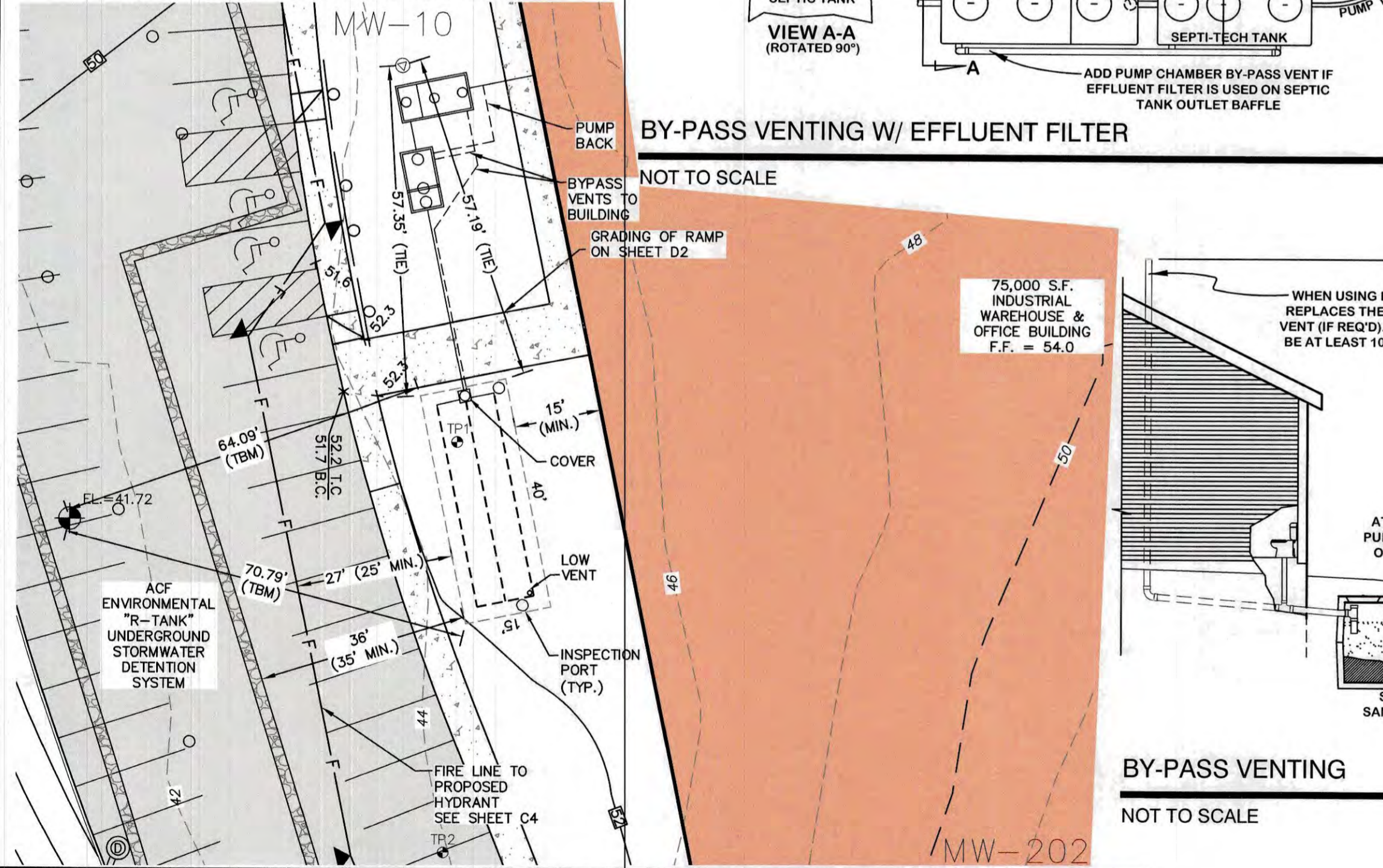
WORK NUMBER: 202105398-1
APPROVAL NUMBER: eCA2021102913
RECEIVED DATE: September 7, 2021
TYPE OF SYSTEM: STONE AND PIPE
NUMBER OF BEDROOMS: 0



CROSS SECTION - DISPOSAL SYSTEM
N.T.S.



NOTE:
 • CONTRACTOR IS RESPONSIBLE FOR PURCHASE AND INSTALLATION OF BOTH TANKS ON THE LOT. SEPTITECH WILL INSTALL THE EQUIPMENT AFTER THE TANK IS INSTALLED IN GROUND.
 • ALL PUMP SPECIFICATIONS AND MODELS TO BE SUPPLIED BY SEPTITECH.
 • SEPTITECH MODEL STAAAR 1.0 DENITE REQUIRES A DISCHARGE PUMP UPGRADE THAT IS TO BE DETERMINED BY SEPTITECH.



TEST PIT LOGS

PERFORMED BY: JOSEPH CORONATI, JONES & BEACH ENGINEERS, INC. SSD# 1716

| TEST PIT #1 | SOIL TYPE |
|-------------|---|
| 0'-8" | LOAM |
| 8'-18" | 10YR 4/4 DARK YELLOWISH BROWN FINE SANDY LOAM GRANULAR, FRIABLE |
| 18'-90" | 10YR 5/6 YELLOWISH BROWN SILTY LOAM FIRM |

SHWT = 18"
 ROOTS = 18"
 H₂O @ 32"
 NO REFUSAL OBSERVED

TEST PIT DATE: APRIL 8, 2020
 PERC. TEST DATE: APRIL 8, 2020
 16 MIN/INCH

STONE & PIPE DESIGN CALCULATIONS

WAREHOUSE: 70 EMPLOYEES = 700 GPD
 OFFICE WITH CAFETERIA: 17 EMPLOYEES = 255 GPD (15 GPD / PERSON, PER ENV-WQ 1008-1)

955 GPD @ 16 MIN/INCH = 2,148 S.F. REQUIRED PER ENV-WQ 1016-1.
 2,148 S.F. x 75% PRE-TREATMENT REDUCTION = 637 S.F. REQUIRED.
 600 S.F. PROVIDED (SEE DIMENSIONS BELOW)

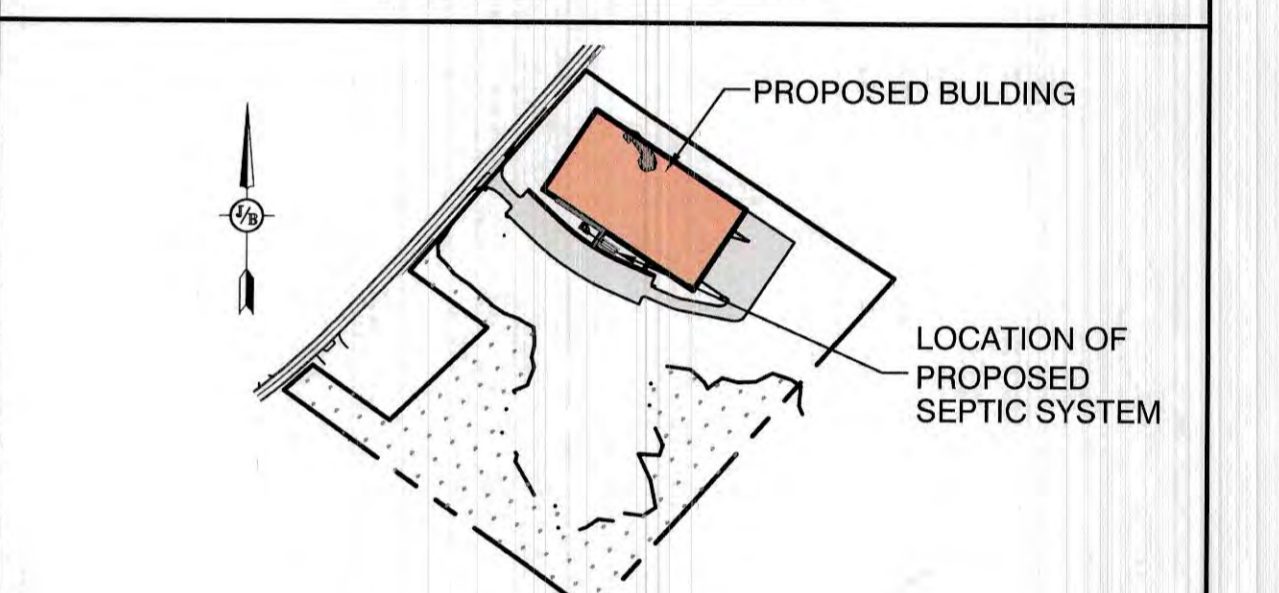
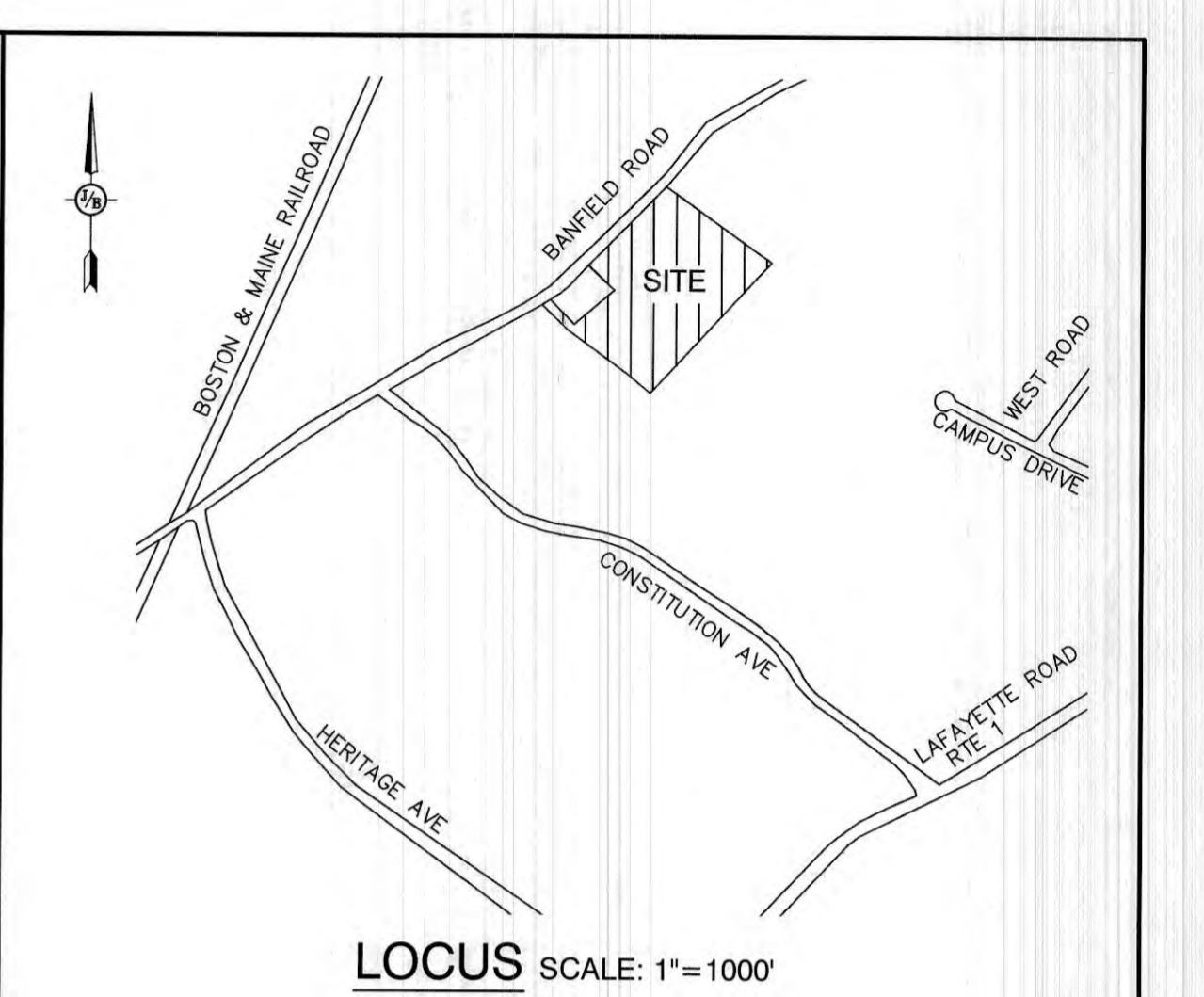
BED DIMENSIONS 40' x 15'

DESIGN INTENT

THE BOTTOM OF THE EFFLUENT DISPOSAL SYSTEM (E.D.S.) SHALL BE CONSTRUCTED AT ELEVATION 50.00. THIS IS APPROXIMATELY 5.00 FT ABOVE ORIGINAL GROUND ON THE HIGH CONTOUR (45.00) OF THE DESIGNED E.D.S. (ENV-WQ-1003.13(aa))

GENERAL NOTES

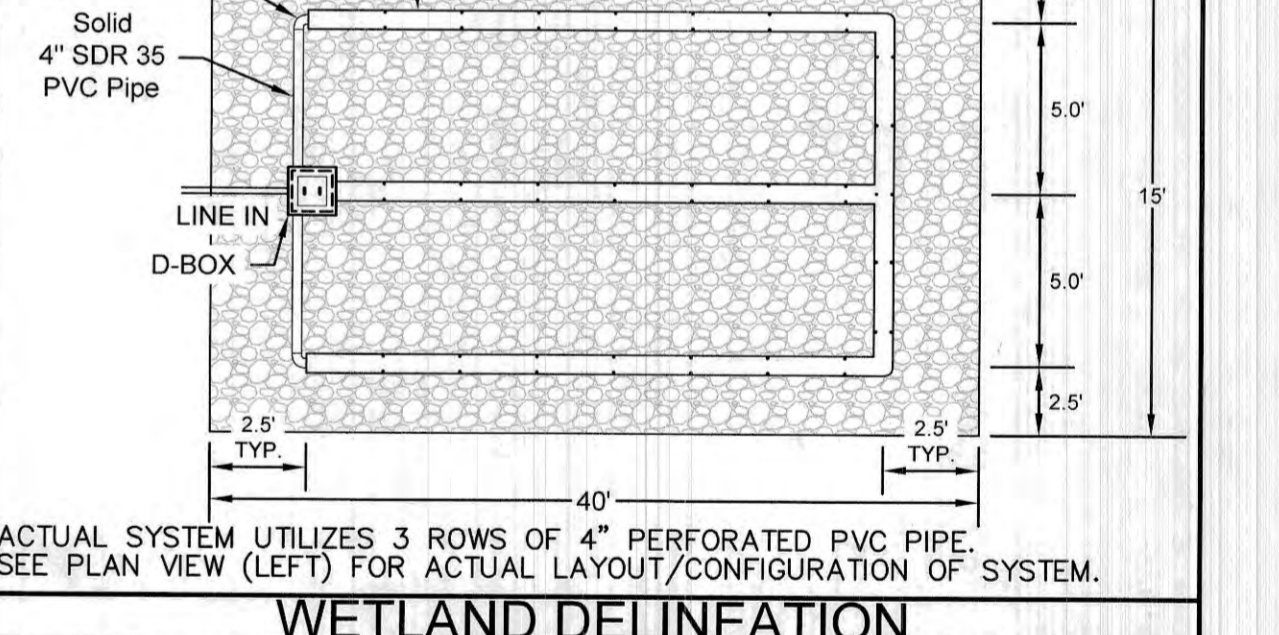
- CONTRACTOR TO VERIFY ALL ELEVATIONS IN FIELD PRIOR TO CONSTRUCTION. CONTRACTOR TO NOTIFY DESIGNER OF ANY ABNORMAL CONDITIONS (HARDPAN OR SATURATED SOILS, LEDGE, ETC.) FOUND WHEN EXCAVATING PRIOR TO INSTALLATION OF THE SYSTEM.
- PER ENV-WQ 1016.03, CONTRACTOR IS TO PROTECT THE NATURAL ABSORPTION QUALITIES OF THE SOIL. DO NOT COMPACT OR DRIVE OVER THE AREA WITH EQUIPMENT AND PROTECT OPEN EXCAVATION TO PREVENT THE ENTRANCE OF SILT AND DEBRIS.
- FILL TO BE MEDIUM TO COURSE-TEXTURED SAND (0.5mm-2.0mm).
- REMOVE TOPSOIL BEFORE PLACING FILL.
- 4 INCH THICK LOAM & SEED AROUND PERIMETER OF FILL.
- CONTRACTOR TO INSTALL A VENT WHEN PROVIDING MORE THAN 18" OF COVER.
- VENTING IS REQUIRED FOR PUMP SYSTEMS.
- SLOPE SYSTEM AWAY FROM BUILDING.
- SYSTEM WILL BE REPLACED IN SAME LOCATION IN CASE OF FAILURE.
- JOINTS ARE TO BE BELLED PVC OR STANDARD SLIP COLLARS.
- PER ENV-WQ 1010.11, THE FIRST COMPARTMENT IN MULTI-COMPARTMENT SEPTIC TANKS MUST BE AT LEAST 2/3 OF THE REQUIRED VOLUME.
- PER ENV-WQ 1010.10, EXCEPTING LEDGE TANKS, THE LIQUID DEPTH OF THE SEPTIC TANK IS TO BE AT LEAST 40".
- THE OUTLET BAFFLE SHALL BE A VENTED TEE WHICH SHALL EXTEND TO A DISTANCE BELOW THE SURFACE EQUAL TO 40% OF THE LIQUID DEPTH AND SHALL EXTEND ABOVE THE LIQUID LINE TO NOT LESS THAN ONE INCH FROM THE TOP OF THE TANK.
- ALL CONNECTIONS BETWEEN A SEPTIC TANK AND THE PIPES LEADING TO AND EXITING FROM THE SEPTIC TANK SHALL BE SEALED WITH A WATERTIGHT, FLEXIBLE JOINT CONNECTOR THAT: (1) WILL ACCOMMODATE NORMAL MOVEMENT OF THE SEPTIC TANK WITHOUT LEAKING OR BREAKING; AND (2) HAS BEEN CERTIFIED BY ITS MANUFACTURER OR DISTRIBUTOR AS MEETING OR EXCEEDING THE APPLICABLE STANDARD IN ASTM C 1644-06, SECTION 7.
- CONTRACTOR TO PROVIDE RISERS FOR TANKS WITH MORE THAN 12" OF COVER.
- IF GARBAGE GRINDERS ARE DESIRED, SEPTIC TANK SHALL BE 50% LARGER.
- CITY OF PORTSMOUTH REQUIRES BED BOTTOM INSPECTION.
- PVC PIPING TO BE SUPPLIED BY: ELIMINATOR SYSTEMS INC. (603) 868-2242) OR EQUAL.
- 2,000 GALLON TWO-COMPARTMENT SEPTIC TANK, 1,500 GALLON SEPTIC TANK, & D-BOX TO BE SUPPLIED BY: SHEA CONCRETE, (800-696-7432) OR EQUAL.
- ADVANCED NITRATE TREATMENT SYSTEM TO BE SUPPLIED BY: SEPTITECH / BIO-MICROBICS MAINE INC. 207-333-6940. PRODUCT MAY NOT BE SUBSTITUTED WITHOUT FIRST CONTACTING THE DESIGNER.
- ROCKINGHAM COUNTY SOIL CONSERVATION SERVICE SOIL TYPE: ELDRIDGE.
- ANY CHANGES TO SEPTIC TANK, BUILDING OR WELL LOCATION/ORIENTATION WILL REQUIRE AN AS-BUILT PLAN TO BE PROVIDED BY THE DESIGNER PRIOR TO NHDES FINAL INSPECTION.
- PER ENV-WQ 1003.13(a)(3) THERE ARE NO KNOWN BURIAL SITES OR CEMETERIES ON THE LOT WITHIN 100' OF ANY COMPONENT OF THE ISDS.
- 50' SETBACK FROM POORLY DRAINED SOILS.
- DISTANCE FROM SEWER PIPE TO SURFACE WATER, OPEN DRAINAGE, VERY POORLY DRAINED SOIL, AN OPEN LOOP GEOTHERMAL WELL, OR A PRIVATE ON-SITE WELL SHALL BE 75 FT. THIS MAY BE REDUCED TO 50 FT IF SDR26 OR EQUIVALENT IS USED IN ACCORDANCE WITH ENV-WQ 1008.04(c)(1).
- DISTANCE FROM SEPTIC TANK TO SURFACE WATER, OPEN DRAINAGE, VERY POORLY DRAINED SOIL, AN OPEN LOOP GEOTHERMAL WELL, OR A PRIVATE ON-SITE WELL SHALL BE 75 FT. THIS MAY BE REDUCED TO 50 FT IF THE SEPTIC TANK IS EITHER MADE FROM PLASTIC OR COATED WITH A SEALANT TO PREVENT INFILTRATION AND EXFILTRATION IN ACCORDANCE WITH ENV-WQ 1008.04(c)(2).



REFERENCES

APPROVAL FOR CONSTRUCTION IS VALID FOR 4 YEARS FROM DATE OF ISSUE

- PREV. CONSTRUCTION APPROVAL #CA1998009388 ISSUED: 06/03/1998.
- SUBDIVISION APPROVAL: LARGER THAN 5 ACRES.



WETLAND DELINEATION

WETLANDS ON-SITE WERE DELINEATED BY: GOVE ENVIRONMENTAL SERVICES, INC. 8 CONTINENTAL DRIVE, UNIT H EXETER, NH 03833

DATE: SPRING, 2020

OWNER NOTES

- KNOW THE LOCATION OF YOUR SEPTIC TANK AND LEACHING AREA.
- INSPECT YOUR SEPTIC TANK YEARLY. HAVE THE SEPTIC TANK PUMPED AS NEEDED BUT AT LEAST ONCE EVERY THREE YEARS.
- DO NOT FLUSH BULKY ITEMS SUCH AS DIAPERS, SANITARY PADS OR BABY WIPES.
- DO NOT FLUSH TOXIC CHEMICALS SUCH AS PAINT THINNERS, DRANO, PESTICIDES, OR CHLORINE, AS THEY MAY KILL THE NECESSARY BACTERIA IN THE SEPTIC TANK.
- REPAIR LEAKING FIXTURES IN THE BUILDING PROMPTLY.
- BE CONSERVATIVE WITH WATER USE. SPREAD OUT USE OVER TIME, AND USE WATER-REDUCING FIXTURES WHENEVER AND WHEREVER POSSIBLE. TOO MUCH USE IN A SHORT TIME CAN OVERLOAD THE SYSTEM, WHICH MAY LEAD TO FAILURE.
- MOW YOUR LEACHING AREA REGULARLY. PREVENT DEEP-ROOTED TREES AND SHRUBS FROM GROWING ON AND ADJACENT TO YOUR LEACHING AREA.
- NO VEHICULAR TRAVEL, LIVESTOCK TRAVEL, OR SNOW REMOVAL IN AREA OF SYSTEM.

PROJECT PARCEL
 CITY OF PORTSMOUTH
 TAX MAP 266, LOT 7
 R.C.R.D. BK 6081 PG 2150

REVIEWED AND APPROVED
 IN ACCORDANCE WITH THE
 REQUIREMENTS OF THE
 NH DEPT OF ENVIRONMENTAL SERVICES
WATER DIVISION

Design: 04/21/20
 Checked: 04/21/20
 Drawing: W-LAYOUT.DWG
 Date: 10/29/2021
 PERMISSION FROM JONES & BEACH ENGINEERS, INC. (JBE).
 ANY ALTERATIONS TO THIS DRAWING SHALL BE AT THE USER'S SOLE RISK AND WITHOUT LIABILITY TO JBE.

| REV. | DATE | REVISION | BY |
|------|---------|------------------------------------|-----|
| 16 | 8/18/21 | REVISED PER CITY COMMENTS | DJM |
| 15 | 7/30/21 | REVISED PER AOT COMMENTS | DJM |
| 14 | 7/9/21 | REVISED SEPTIC PLAN FOR SUBMISSION | DJM |
| 13 | 6/23/21 | REVISED PER CITY COMMENTS | DJM |
| 12 | 5/18/21 | REVISED PLANTINGS PER NHB | DJM |

DESIGNED AND PRODUCED IN NH
J/B Jones & Beach Engineers, Inc.
 85 Portsmouth Ave. PO Box 219 Stratham, NH 03885
 Civil Engineering Services
 603-772-4746
 FAX: 603-772-0227
 E-MAIL: JBE@JONESANDBEACH.COM

| Plan Name: | Effluent Disposal Design |
|------------------|---|
| Project: | INDUSTRIAL WAREHOUSE 375 BANFIELD ROAD, PORTSMOUTH, NH 03801 |
| Owner of Record: | BANFIELD REALTY LLC 304 MAPLEWOOD AVENUE, PORTSMOUTH, NH 03801 |

DRAWING No. **S1**
 SHEET 9 OF 24
 JBE PROJECT NO. 19190.2



The State of New Hampshire
Department of Environmental Services



Robert R. Scott, Commissioner

WETLANDS AND NON-SITE SPECIFIC PERMIT 2021-00240

PERMITTEE: BANFIELD REALTY LLC **NOTE CONDITIONS**
304 MAPLEWOOD AVE
PORTSMOUTH NH 03801

PROJECT LOCATION 375 BANFIELD RD, PORTSMOUTH
TAX MAP #266, LOT #7

WATERBODY: UNNAMED WETLAND

APPROVAL DATE: DECEMBER 06, 2021 **EXPIRATION DATE: DECEMBER 06, 2026**

Based upon review of permit application 2021-00240 in accordance with RSA 482-A and RSA 485-A:17, the New Hampshire Department of Environmental Services (NHDES) hereby issues this Wetlands and Non-Site Specific Permit. To validate this Permit, signatures of the Permittee and the Principal Contractor are required.

PERMIT DESCRIPTION:

Dredge and fill 1,910 square feet of palustrine scrub-shrub wetland for commercial lot development.

THIS PERMIT IS SUBJECT TO THE FOLLOWING PROJECT-SPECIFIC CONDITIONS:

1. All work shall be done in accordance with the approved plans dated April 21, 2020 and revised through October 26, 2021 by Jones & Beach Engineers, Inc., last received by the NH Department of Environmental Services (NHDES) on November 04, 2021, in accordance with Env-Wt 307.16 and Env-Wt 524.05(b).
2. The permittee shall submit a construction notice with the department at least 48 hours prior to commencing work, in accordance with Env-Wt 524.05(a).
3. Prior to the start of construction, all on-site personnel shall be made aware of the potential to encounter threatened or endangered species, per Env-Wt 311.06(g).
4. All observations of threatened or endangered species shall be reported immediately to the New Hampshire Fish and Game Department (NHFG) Nongame and Endangered Wildlife Environmental Review Program by phone at 603-271-2461 and by email at NHFGreview@wildlife.nh.gov.
 1. Email subject line: NHB20-3122 Portsmouth Industrial Warehouse, Wildlife Species Observation.
 2. Photographs shall be provided for verification as feasible, per Env-Wt 311.06(g).
5. Water quality control measures shall be comprised of wildlife-friendly erosion control materials, not to be composed of welded plastic, in accordance with Env-Wt 307.03(c)(2).
6. The final disposition of all dredged contaminated soil and construction related debris shall be placed outside of areas subject to RSA 482-A jurisdiction and done so in coordination with the NHDES Hazardous Waste Remediation Bureau to ensure that the contaminated soil is properly managed, in accordance with Env-Wt 307.10(l).
7. Fill shall be clean sand, gravel, rock, or other material that meets the project's specifications for its use; and does not contain any material that could contaminate surface or groundwater or otherwise adversely affect the ecosystem in which it is used, in accordance with Env-Wt 307.11(a).
8. All work, including management of soil stockpiles, shall be conducted so as to minimize erosion, minimize sediment transfer to surface waters or wetlands, and minimize turbidity in surface waters and wetlands, in accordance with Env-Wt 307.03(b).

www.des.nh.gov

29 Hazen Drive • PO Box 95 • Concord, NH 03302-0095
NHDES Main Line: (603) 271-3503 • Subsurface Fax: (603) 271-6683 • Wetlands Fax: (603) 271-6588
TDD Access: Relay NH 1 (800) 735-2964

9. Water quality control measures shall be selected and implemented based on the size and nature of the project and the physical characteristics of the site, including slope, soil type, vegetative cover, and proximity to jurisdictional areas, in accordance with Env-Wt 307.03(c)(1).
10. Water quality control measures shall be maintained so as to ensure continued effectiveness in minimizing erosion and retaining sediment on-site during and after construction, in accordance with Env-Wt 307.03(c)(5).
11. Temporary water quality control methods shall be removed upon completion of work when compliance with Env-Wt 307.03(c)(6) is achieved, in accordance with Env-Wt 307.03(c)(7).
12. The person in charge of construction equipment shall inspect such equipment for leaking fuel, oil, and hydraulic fluid each day prior to entering surface waters or wetlands or operating in an area where such fluids could reach groundwater, surface waters, or wetlands, in accordance with Env-Wt 307.03(g)(1).
13. Equipment shall be staged and refueled outside of jurisdictional areas (unless allowed) and in accordance with Env-Wt 307.15, per Env-Wt 307.03(h).

THIS PERMIT IS SUBJECT TO THE FOLLOWING GENERAL CONDITIONS:

1. Pursuant to RSA 482-A:12, a copy of this permit shall be posted in a secure manner at the site of the project.
2. In accordance with Env-Wt 313.01(a)(5), and as required by RSA 482-A:11, II, work shall not infringe on the property rights or unreasonably affect the value or enjoyment of property of abutting owners.
3. In accordance with Env-Wt 314.01, a standard permit shall be signed by the permittee, and the principal contractor who will build or install the project prior to start of construction, and will not be valid until signed.
4. In accordance with Env-Wt 314.08(a), the permittee shall file a notice of completion of work and certificate of compliance with the department within 10 working days of completing the work authorized by this permit.
5. In accordance with Env-Wt 314.06, transfer of this permit to a new owner shall require notification to the NHDES.
6. The permit holder shall ensure that work is done in a way that protects water quality per Env-Wt 307.03; protects fisheries and breeding areas per Env-Wt 307.04; protects against invasive species per Env-Wt 307.05; meets dredging activity conditions in Env-Wt 307.10; and meets filling activity conditions in Env-Wt 307.11.
7. This project has been screened for potential impact to known occurrences of protected species and exemplary natural communities in the immediate area. Since many areas have never been surveyed, or only cursory surveys have been performed, unidentified sensitive species or communities may be present. This permit does not absolve the permittee from due diligence in regard to state, local or federal laws regarding such communities or species. This permit does not authorize in any way the take of threatened or endangered species, as defined by RSA 212-A:2, or of any protected species or exemplary natural communities, as defined in RSA 217-A:3.
8. In accordance with Env-Wt 307.06(a) through (c), no activity shall jeopardize the continued existence of a threatened or endangered species, a species proposed for listing as threatened or endangered, or a designated or proposed critical habitat under the Federal Endangered Species Act, 16 U.S.C. §1531 et seq.; State Endangered Species Conservation Act, RSA 212-A; or New Hampshire Native Plant Protection Act, RSA 217-A.
9. In accordance with Env-Wt 307.02 and federal requirements, all work in areas under the jurisdiction of the U.S. Army Corps of Engineers (USACE) shall comply with all conditions of the applicable state general permit.

APPROVED:



Stefanie M. Tetreault
Inland Wetland Supervisor, Wetlands Bureau
Land Resources Management, Water Division

THE SIGNATURES BELOW ARE REQUIRED TO VALIDATE THIS PERMIT (Env-Wt 314.01).

PERMITTEE SIGNATURE (required)

PRINCIPAL CONTRACTOR SIGNATURE (required)



The State of New Hampshire
Department of Environmental Services



Robert R. Scott, Commissioner

December 06, 2021

BANFIELD REALTY LLC
C/O ROBERT GRAHAM
304 MAPLEWOOD AVE
PORTSMOUTH NH 03801

Re: Approved Standard Dredge and Fill Wetlands Permit Application (RSA 482-A)
NHDES File Number: 2021-00240
Subject Property: 375 Banfield Rd, Portsmouth, Tax Map #266, Lot #7

Dear Applicant:

On December 06, 2021, the New Hampshire Department of Environmental Services (NHDES) Wetlands Bureau approved the above-referenced Standard Dredge and Fill Wetlands Permit Application. Enclosed please find Wetlands Permit # 2021-00240 to dredge and fill 1,910 square feet of palustrine scrub-shrub wetland for commercial lot development.

This approval is based on the following findings:

1. This is classified as a minimum impact project per Rule Env-Wt 524.06(a).
2. The commercial development project meets the all of the approval criteria established in Env-Wt 524.02.
3. Per Rule Env-Wt 313.01(a)(4), all project-specific and resource-specific criteria established in Env-Wt 500 have been met.
4. Per Rule Env-Wt 306.05, the applicant has addressed all of the required planning items that are used to determine the appropriate impact classification of a project and the type of approval required.
5. Per Rule Env-Wt 202.01(b) and as required by RSA 482-A:8, NHDES finds that the requirements for a public hearing do not apply as the project will not have a significant environmental impact, as defined in Env-Wt 104.19, on the resources protected by RSA 482-A, or, is not of substantial public interest, as defined in Env-Wt 104.32.
6. Per Rule Env-Wt 313.01(a)(5), and as required by RSA 482-A:11, II, this permit for work to dredge or fill will not "infringe on the property rights or unreasonably affect the value or enjoyment of property of abutting owners" based on documentation that the proposed dredge and fill activity will be located entirely within the boundary of the applicant's property interest and will not result in any observable change in off-site surface water levels or flows.
7. Per Rule Env-Wt 313.03(a), the applicant has demonstrated that potential impacts to jurisdictional areas have been avoided to the maximum extent practicable and that any unavoidable impacts have been minimized.
8. Per Rule Env-Wt 311.06(h), the municipal conservation commission recommend conditional approval of the NHDES Wetlands Permit application in correspondence dated June 24, 2021.
9. Per Rule Env-Wt 311.01(b), the applicant coordinated with the Natural Heritage Bureau (NHB) to determine how to avoid and minimize project-related impacts on protected plants or exemplary natural communities.
10. This project received conditional approval from the NHDES Alteration of Terrain Bureau on October 28, 2021 (AoT-2040) and is also subject to review and additional coordination with the NHDES Hazardous Waste Remediation Bureau (Project #40176).

www.des.nh.gov

29 Hazen Drive • PO Box 95 • Concord, NH 03302-0095
NHDES Main Line: (603) 271-3503 • Subsurface Fax: (603) 271-6683 • Wetlands Fax: (603) 271-6588
TDD Access: Relay NH 1 (800) 735-2964

11. Per Rule Env-Wt 311.06(j), as of the date of this permit, the applicant has not received comments from any federal agency.
12. Per Rule Env-Wt 311.03(b)(7), the applicant has provided an explanation as to methods, timing, and manner as to how the project will meet standard permit conditions specified in Env-Wt 307.

In accordance with RSA 482-A:10, RSA 21-O:14, and Rules Env-WtC 100-200, **any person aggrieved by this decision may file a Notice of Appeal directly with the NH Wetlands Council (Council) within 30 days of the decision date, December 06, 2021.** Every ground claiming the decision is unlawful or unreasonable must be fully set forth in the Notice of Appeal. Only the grounds set forth in the Notice of Appeal are considered by the Council. Information about the Council, including Council Rules, is available at <https://nhec.nh.gov/wetlands/index.htm>. For appeal related issues, contact the Council Appeals Clerk at (603) 271-6072.

If you have any questions, please contact me at Stefanie.M.Tetreault@des.nh.gov or (603) 271-0676.

Sincerely,



Stefanie M. Tetreault
Inland Wetland Supervisor, Wetlands Bureau
Land Resources Management, Water Division

Enclosure

cc: Property Owner
Municipal Clerk/Conservation Commission
Brenden Walden, Gove Environmental Services

ec: Scott Drew, NHDES Hazardous Waste Remediation Bureau
Gloria Andrews, NHDES Alteration of Terrain Bureau
Attention Health Officer, City of Portsmouth

MEMORANDUM

Ref: 2058A

To: Robert Graham
Banfield Realty, LLC

From: Stephen G. Pernaw, P.E., PTOE

Subject: Proposed Industrial Warehouse Building - Response to Comments
Portsmouth, New Hampshire

Date: May 17, 2021

On December 28, 2020 our office published a “trip generation analysis” memorandum for the proposed industrial warehouse building that will be constructed at 375 Banfield Road in Portsmouth, New Hampshire. We are now in receipt of two City comments from a recent TAC meeting that we were asked to respond. We offer the following responses:

TAC Comment 2: *“The stopping sight distance is met at the proposed driveway location, which means that a vehicle traveling on Banfield Road will have enough time and distance to be able to come to a complete stop without colliding with a truck exiting the site. However, this is not a desirable condition, having to require vehicles to come to a complete stop to allow for entering trucks. It would be preferable if the intersection sight distance could also be provided, which is over 675 feet. Intersection sight distance provides enough time and distance for approaching vehicles to slow to 70 percent of their travel speed when a truck is exiting the driveway.”*

SGP Response: Sheet H1 indicates that there is over 500+ feet of Intersection Sight Distance (ISD) available for the left-turn departure movement from the proposed site driveway. This exceeds the calculated distance required of 441.0-feet for passenger cars. This sheet also indicates that there is at least 347-feet of ISD for the right-turn departure movement (limited by extent of field survey), and that additional sight distance is available beyond the survey limit. This compares well with the calculated distance of 382.2-feet for passenger cars.

Providing sufficient stopping sight distance is essential for safety reasons; whereas the need for a major-road vehicle to slow to accommodate the occasional departure by a minor-road vehicle is an “everyday” occurrence at most intersections that is more related to driver convenience than safety. For this reason, providing ISD it is considered preferable, but not essential. Given the available sight distances at the proposed driveway, we do not expect that any vehicles on Banfield Road will need to come to a complete stop on a regular basis due to the proposed site driveway.

TAC Comment 6: *“Adding 50 truck trips a day will approximately double the amount of truck traffic currently on Banfield Rd. The current plans for the scheduled reconstruction of the roadway by the City will need to be modified at the expense of the applicant in order to accommodate this extra truck traffic. Wider shoulders, the road bed and the pavement thickness will all have to be engineered. The applicant will need to hire a third-party engineer of the City’s choosing to start the design process. The applicant will be responsible for any changes necessary in the reconstruction of the road that are over and above what the City had already planned including permitting for wider shoulders if necessary.”*

SGP Response: This is not correct for two reasons. First, the 50-truck estimate appears to come from Table 1B in our December memorandum. That volume represents the higher of the two truck estimates given (for warehousing; not manufacturing), and it pertains to the daily number of trucks using the site driveway. It is reasonable to expect that these trucks will travel to/from both points east and west on Banfield Road. If the truck trips were distributed equally by direction, then the net increase on Banfield Road would be +25 truck trips per day. It should also be noted that the previous businesses at this industrial site likely generated truck trips as well. This means that the net impact on truck trips on Banfield Road due to the proposed building is less than is indicated in Table 1B in our December memorandum.

Second, the City seems to infer that Banfield Road currently carries only 50 trucks per day (i.e., doubling of the truck volume). The basis for that estimate has not been provided. For illustration purposes, our office previously conducted traffic counts on Banfield Road at the Saint Patrick Academy driveway on two separate weekdays in November 2019. During the six-hour count period (7-9 AM, 2-6 PM), 38 trucks (Wednesday 6 hours) and 42 trucks (Thursday 6 hours) traveled on Banfield Road, east of the Academy. Another recent traffic count conducted by our office on Peverly Hill Road (south of NH33) in September 2020 revealed that approximately 45% of the daily truck volume occurred during those six specific hours. From this it is reasonable to conclude that Banfield Road carries approximately 90 trucks per day, and that truck traffic from the subject site increases that by +25 trucks per day (using no allowance for previous businesses on the site). Under post-development conditions, trucks from the subject site will account for approximately 22% of the total truck volume ($25/[90+25]$) on Banfield Road.

Attachments

Stephen G. Pernaw & Company, Inc.

P.O. Box 1721
Concord, New Hampshire 03302

Weather: Clear
Collected By: MV
Job Number: 1978A
Town/State: Portsmouth, NH

File Name : 1978A_INT_A_Wed_AM_&_PM 11-13-2019
Site Code : 1978A
Start Date : 11/13/2019
Page No : 1

Groups Printed- CARS - TRUCKS

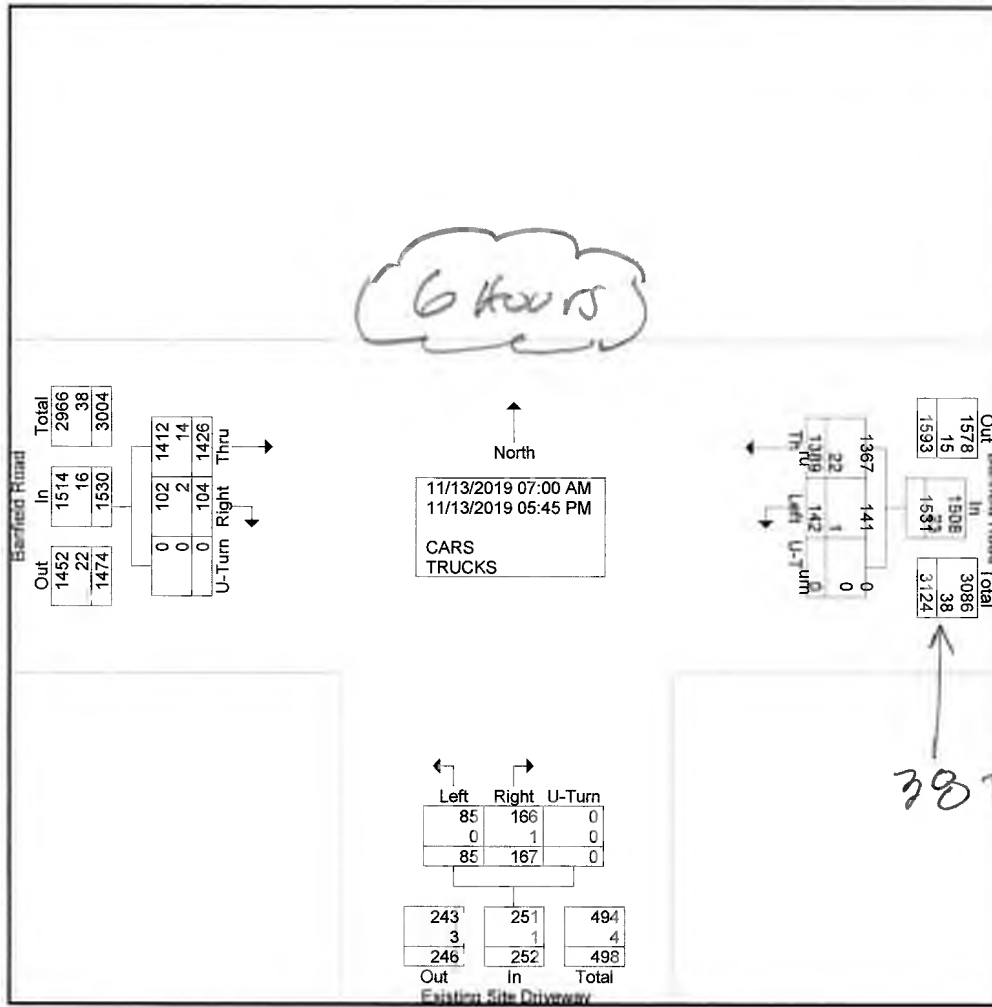
| Start Time | Banfield Road From East | | | | Existing Site Driveway From South | | | | Banfield Road From West | | | | Int. Total |
|--------------------|-------------------------|------------|----------|-------------|-----------------------------------|-----------|----------|------------|-------------------------|-------------|----------|-------------|-------------|
| | Thru | Left | U-Turn | App. Total | Right | Left | U-Turn | App. Total | Right | Thru | U-Turn | App. Total | |
| 07:00 AM | 21 | 5 | 0 | 26 | 1 | 1 | 0 | 2 | 3 | 28 | 0 | 31 | 59 |
| 07:15 AM | 38 | 3 | 0 | 41 | 3 | 2 | 0 | 5 | 4 | 53 | 0 | 57 | 103 |
| 07:30 AM | 38 | 15 | 0 | 53 | 6 | 2 | 0 | 8 | 7 | 64 | 0 | 71 | 132 |
| 07:45 AM | 50 | 37 | 0 | 87 | 38 | 24 | 0 | 62 | 38 | 90 | 0 | 128 | 277 |
| Total | 147 | 60 | 0 | 207 | 48 | 29 | 0 | 77 | 52 | 235 | 0 | 287 | 571 |
| 08:00 AM | 44 | 11 | 0 | 55 | 22 | 8 | 0 | 30 | 5 | 80 | 0 | 85 | 170 |
| 08:15 AM | 49 | 2 | 0 | 51 | 2 | 2 | 0 | 4 | 2 | 56 | 0 | 58 | 113 |
| 08:30 AM | 49 | 0 | 0 | 49 | 2 | 1 | 0 | 3 | 0 | 50 | 0 | 50 | 102 |
| 08:45 AM | 38 | 1 | 0 | 39 | 0 | 2 | 0 | 2 | 2 | 72 | 0 | 74 | 11 |
| Total | 180 | 14 | 0 | 194 | 26 | 13 | 0 | 39 | 9 | 258 | 0 | 267 | 500 |
| 02:00 PM | 56 | 1 | 0 | 57 | 1 | 0 | 0 | 1 | 0 | 45 | 0 | 45 | 103 |
| 02:15 PM | 45 | 4 | 0 | 49 | 0 | 0 | 0 | 0 | 3 | 59 | 0 | 62 | 111 |
| 02:30 PM | 54 | 15 | 0 | 69 | 16 | 8 | 0 | 24 | 13 | 50 | 0 | 63 | 156 |
| 02:45 PM | 47 | 13 | 0 | 60 | 22 | 8 | 0 | 30 | 11 | 43 | 0 | 54 | 144 |
| Total | 202 | 33 | 0 | 235 | 39 | 16 | 0 | 55 | 27 | 197 | 0 | 224 | 514 |
| 03:00 PM | 54 | 5 | 0 | 59 | 9 | 3 | 0 | 12 | 0 | 45 | 0 | 45 | 116 |
| 03:15 PM | 67 | 3 | 0 | 70 | 1 | 2 | 0 | 3 | 2 | 68 | 0 | 70 | 143 |
| 03:30 PM | 88 | 4 | 0 | 92 | 5 | 0 | 0 | 5 | 0 | 56 | 0 | 56 | 153 |
| 03:45 PM | 71 | 11 | 0 | 82 | 7 | 3 | 0 | 10 | 6 | 54 | 0 | 60 | 152 |
| Total | 280 | 23 | 0 | 303 | 22 | 8 | 0 | 30 | 8 | 223 | 0 | 231 | 564 |
| 04:00 PM | 81 | 7 | 0 | 88 | 15 | 3 | 0 | 18 | 2 | 57 | 0 | 59 | 165 |
| 04:15 PM | 75 | 1 | 0 | 76 | 6 | 6 | 0 | 12 | 0 | 63 | 0 | 63 | 151 |
| 04:30 PM | 68 | 2 | 0 | 70 | 1 | 3 | 0 | 4 | 1 | 84 | 0 | 85 | 159 |
| 04:45 PM | 73 | 0 | 0 | 73 | 4 | 1 | 0 | 5 | 1 | 59 | 0 | 60 | 138 |
| Total | 297 | 10 | 0 | 307 | 26 | 13 | 0 | 39 | 4 | 263 | 0 | 267 | 613 |
| 05:00 PM | 81 | 2 | 0 | 83 | 1 | 2 | 0 | 3 | 0 | 81 | 0 | 81 | 167 |
| 05:15 PM | 93 | 0 | 0 | 93 | 2 | 3 | 0 | 5 | 2 | 60 | 0 | 62 | 160 |
| 05:30 PM | 62 | 0 | 0 | 62 | 1 | 0 | 0 | 1 | 1 | 47 | 0 | 48 | 111 |
| 05:45 PM | 47 | 0 | 0 | 47 | 2 | 1 | 0 | 3 | 1 | 62 | 0 | 63 | 113 |
| Total | 283 | 2 | 0 | 285 | 6 | 6 | 0 | 12 | 4 | 250 | 0 | 254 | 551 |
| Grand Total | 1389 | 142 | 0 | 1531 | 167 | 85 | 0 | 252 | 104 | 1426 | 0 | 1530 | 3313 |
| Apprch % | 90.7 | 9.3 | 0 | | 66.3 | 33.7 | 0 | | 6.8 | 93.2 | 0 | | |
| Total % | 41.9 | 4.3 | 0 | 46.2 | 5 | 26 | 0 | 7.6 | 3.1 | 43 | 0 | 46.2 | |
| CARS | 1367 | 141 | 0 | 1508 | 166 | 85 | 0 | 251 | 102 | 1412 | 0 | 1514 | 3273 |
| % CARS | 98.4 | 99.3 | 0 | 98.5 | 99.4 | 100 | 0 | 99.6 | 98.1 | 99 | 0 | 99 | 98.8 |
| TRUCKS | 22 | 1 | 0 | 23 | 1 | 0 | 0 | 1 | 2 | 14 | 0 | 14 | 40 |
| % TRUCKS | 1.6 | 0.7 | 0 | 1.5 | 0.6 | 0 | 0 | 0.4 | 1.9 | 1 | 0 | 1 | 1.2 |

Stephen G. Pernaw & Company, Inc.

P.O. Box 1721
Concord, New Hampshire 03302

Weather: Clear
Collected By: MV
Job Number: 1978A
Town/State: Portsmouth, NH

File Name : 1978A_INT_A_Wed_AM_&_PM 11-13-2019
Site Code : 1978A
Start Date : 11/13/2019
Page No : 2



Stephen G. Pernaw & Company, Inc.

P.O. Box 1721
Concord, New Hampshire 03302

File Name : 1978A_INT_A_Thurs_AM_&_PM 11-14-2019
Site Code : 1978A
Start Date : 11/14/2019
Page No : 1

Groups Printed- Cars - Trucks

| Start Time | Banfield Road From East | | | | Existing Site Driveway From South | | | | Banfield Road From West | | | | Int. Total |
|--------------------|-------------------------|------------|----------|-------------|-----------------------------------|-----------|----------|------------|-------------------------|-------------|----------|-------------|-------------|
| | Thru | Left | U-Turn | App. Total | Right | Left | U-Turn | App. Total | Right | Thru | U-Turn | App. Total | |
| 07:00 AM | 27 | 2 | 0 | 29 | 0 | 1 | 0 | 1 | 2 | 25 | 0 | 27 | 57 |
| 07:15 AM | 33 | 4 | 0 | 37 | 1 | 1 | 0 | 2 | 3 | 56 | 0 | 59 | 98 |
| 07:30 AM | 34 | 13 | 0 | 47 | 4 | 6 | 0 | 10 | 11 | 56 | 0 | 67 | 124 |
| 07:45 AM | 32 | 45 | 0 | 77 | 53 | 22 | 0 | 75 | 29 | 103 | 0 | 132 | 284 |
| Total | 126 | 64 | 0 | 190 | 58 | 30 | 0 | 88 | 45 | 240 | 0 | 285 | 563 |
| 08:00 AM | 40 | 14 | 0 | 54 | 18 | 9 | 0 | 27 | 7 | 68 | 0 | 75 | 156 |
| 08:15 AM | 43 | 2 | 0 | 45 | 1 | 3 | 0 | 4 | 2 | 55 | 0 | 57 | 106 |
| 08:30 AM | 48 | 1 | 0 | 49 | 1 | 1 | 0 | 2 | 1 | 65 | 0 | 66 | 117 |
| 08:45 AM | 46 | 1 | 0 | 47 | 3 | 1 | 0 | 4 | 0 | 58 | 0 | 58 | 109 |
| Total | 177 | 18 | 0 | 195 | 23 | 14 | 0 | 37 | 10 | 246 | 0 | 256 | 488 |
| 02:00 PM | 50 | 1 | 0 | 51 | 1 | 0 | 0 | 1 | 0 | 57 | 0 | 57 | 109 |
| 02:15 PM | 65 | 9 | 0 | 74 | 2 | 0 | 0 | 2 | 3 | 50 | 0 | 53 | 129 |
| 02:30 PM | 51 | 16 | 0 | 67 | 15 | 8 | 0 | 23 | 10 | 58 | 0 | 68 | 158 |
| 02:45 PM | 48 | 19 | 0 | 67 | 2 | 22 | 0 | 47 | 27 | 46 | 0 | 73 | 187 |
| Total | 214 | 45 | 0 | 259 | 43 | 30 | 0 | 73 | 4 | 211 | 0 | 251 | 583 |
| 03:00 PM | 67 | 4 | 0 | 71 | 10 | 4 | 0 | 14 | 0 | 54 | 1 | 55 | 140 |
| 03:15 PM | 74 | 1 | 0 | 75 | 1 | 0 | 0 | 1 | 0 | 67 | 0 | 67 | 143 |
| 03:30 PM | 98 | 2 | 0 | 100 | 8 | 2 | 0 | 10 | 1 | 54 | 0 | 55 | 165 |
| 03:45 PM | 68 | 1 | 0 | 69 | 5 | 1 | 0 | 6 | 1 | 56 | 0 | 57 | 132 |
| Total | 307 | 8 | 0 | 315 | 24 | 7 | 0 | 31 | 2 | 231 | 1 | 234 | 580 |
| 04:00 PM | 71 | 5 | 0 | 76 | 3 | 4 | 0 | 7 | 2 | 58 | 0 | 60 | 143 |
| 04:15 PM | 72 | 2 | 0 | 74 | 7 | 2 | 0 | 9 | 2 | 61 | 0 | 63 | 146 |
| 04:30 PM | 66 | 4 | 0 | 70 | 5 | 1 | 0 | 6 | 1 | 70 | 0 | 71 | 147 |
| 04:45 PM | 67 | 2 | 0 | 69 | 2 | 0 | 0 | 2 | 0 | 68 | 0 | 68 | 139 |
| Total | 276 | 13 | 0 | 289 | 17 | 7 | 0 | 24 | 5 | 257 | 0 | 262 | 575 |
| 05:00 PM | 77 | 0 | 0 | 77 | 0 | 2 | 0 | 2 | 1 | 77 | 0 | 78 | 157 |
| 05:15 PM | 67 | 3 | 0 | 70 | 4 | 3 | 0 | 7 | 0 | 63 | 0 | 63 | 140 |
| 05:30 PM | 56 | 0 | 0 | 56 | 0 | 0 | 0 | 0 | 0 | 55 | 0 | 55 | 111 |
| 05:45 PM | 41 | 0 | 0 | 41 | 0 | 0 | 0 | 0 | 0 | 54 | 0 | 54 | 95 |
| Total | 241 | 3 | 0 | 244 | 4 | 5 | 0 | 9 | 1 | 249 | 0 | 250 | 503 |
| Grand Total | 1341 | 151 | 0 | 1492 | 169 | 93 | 0 | 262 | 103 | 1434 | 1 | 1538 | 3292 |
| Apprch % | 89.9 | 10.1 | 0 | | 64.5 | 35.5 | 0 | | 6.7 | 93.2 | 0.1 | | |
| Total % | 40.7 | 4.6 | 0 | 45.3 | 5.1 | 2.8 | 0 | 8 | 3.1 | 43.6 | 0 | 46.7 | |
| Cars | 1319 | 150 | 0 | 1469 | 166 | 93 | 0 | 259 | 101 | 1418 | 1 | 1520 | 3248 |
| % Cars | 98.4 | 99.3 | 0 | 98.5 | 98.2 | 100 | 0 | 98.9 | 96.1 | 98.9 | 100 | 98.8 | 98.7 |
| Trucks | 22 | 1 | 0 | 23 | 3 | 0 | 0 | 3 | 2 | 16 | 0 | 18 | 44 |
| % Trucks | 1.6 | 0.7 | 0 | 1.5 | 1.8 | 0 | 0 | 1.1 | 1.9 | 1.1 | 0 | 1.2 | 1.3 |

Stephen G. Pernaw & Company, Inc.

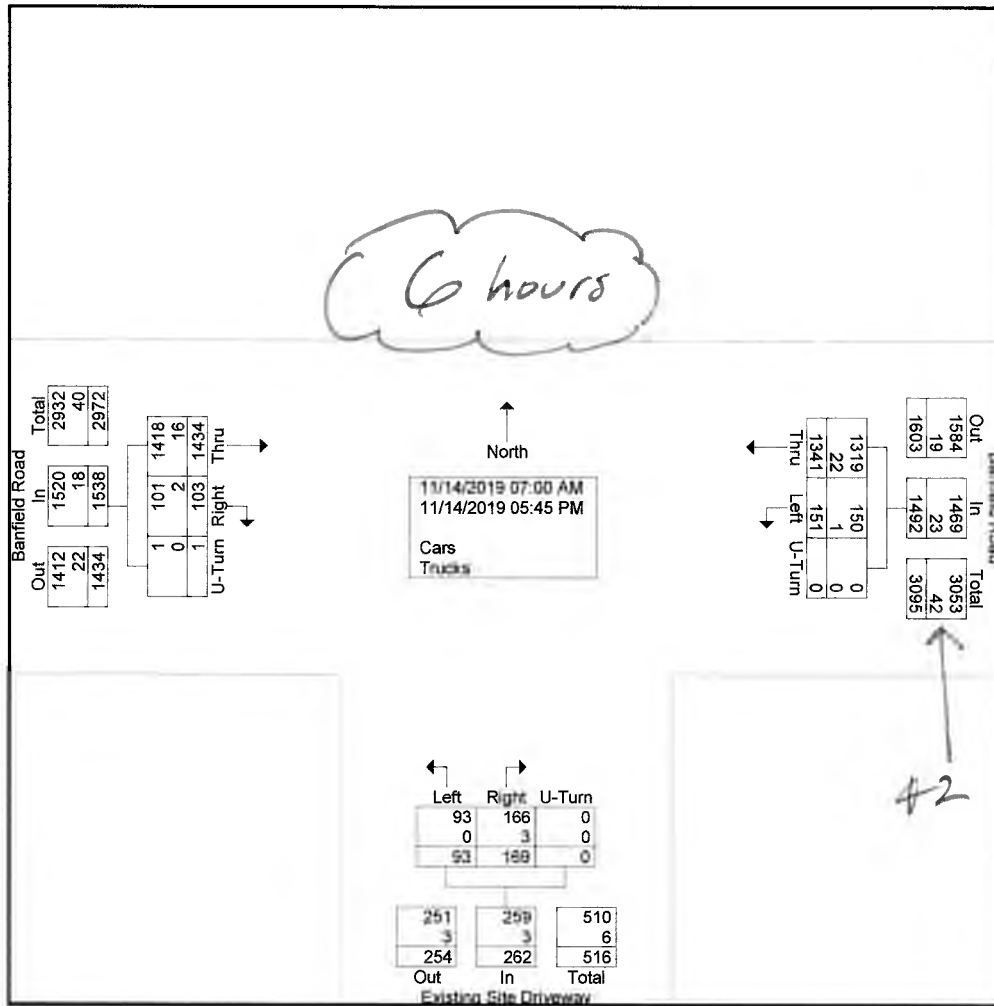
P.O. Box 1721
Concord, New Hampshire 03302

File Name : 1978A_INT_A_Thurs_AM_&_PM 11-14-2019

Site Code : 1978A

Start Date : 11/14/2019

Page No : 2



Automatic Traffic Recorder Count -Peverly Hill Road, Portsmouth NH(South of NH Route 33)
Wednesday, September 30, 2020

| Period Beginning | CARS | | TRUCKS | | TOTAL | | TOT | Period Beginning | CARS | | TRUCKS | | TOTAL | | TOT | | | | | | |
|--------------------------|------|------|--------|----|-------|------|------|------------------|------|------|--------------------------|----|-------|------|------|--|--|--|-----|-----|-----|
| | SB | NB | SB | NB | SB | NB | | | SB | NB | SB | NB | SB | NB | | | | | | | |
| 12:00 AM | 6 | 3 | 0 | 0 | 6 | 3 | 9 | 12:00 PM | 98 | 80 | 10 | 10 | 108 | 90 | 198 | | | | | | |
| 12:15 AM | 5 | 2 | 0 | 0 | 5 | 2 | 7 | 12:15 PM | 88 | 86 | 3 | 2 | 91 | 88 | 179 | | | | | | |
| 12:30 AM | 4 | 1 | 0 | 0 | 4 | 1 | 5 | 12:30 PM | 92 | 81 | 8 | 2 | 100 | 83 | 183 | | | | | | |
| 12:45 AM | 2 | 2 | 0 | 0 | 2 | 2 | 4 | 12:45 PM | 88 | 66 | 2 | 3 | 90 | 69 | 159 | | | | | | |
| 1:00 AM | 0 | 1 | 0 | 0 | 0 | 1 | 1 | 1:00 PM | 75 | 81 | 4 | 2 | 79 | 83 | 162 | | | | | | |
| 1:15 AM | 2 | 0 | 0 | 0 | 2 | 0 | 2 | 1:15 PM | 79 | 74 | 4 | 3 | 83 | 77 | 160 | | | | | | |
| 1:30 AM | 1 | 1 | 0 | 0 | 1 | 1 | 2 | 1:30 PM | 79 | 76 | 8 | 6 | 87 | 82 | 169 | | | | | | |
| 1:45 AM | 1 | 1 | 0 | 1 | 1 | 2 | 3 | 1:45 PM | 100 | 80 | 3 | 8 | 103 | 88 | 191 | | | | | | |
| 2:00 AM | 1 | 0 | 1 | 0 | 2 | 0 | 2 | 2:00 PM | 94 | 68 | 8 | 6 | 102 | 74 | 176 | | | | | | |
| 2:15 AM | 1 | 1 | 0 | 0 | 1 | 1 | 2 | 2:15 PM | 92 | 79 | 6 | 6 | 98 | 85 | 183 | | | | | | |
| 2:30 AM | 1 | 0 | 0 | 0 | 1 | 0 | 1 | 2:30 PM | 107 | 68 | 5 | 5 | 112 | 73 | 185 | | | | | | |
| 2:45 AM | 1 | 1 | 0 | 0 | 1 | 1 | 2 | 2:45 PM | 110 | 102 | 3 | 7 | 113 | 109 | 222 | | | | | | |
| 3:00 AM | 1 | 2 | 0 | 1 | 1 | 3 | 4 | 3:00 PM | 113 | 90 | 7 | 2 | 120 | 92 | 212 | | | | | | |
| 3:15 AM | 0 | 0 | 0 | 0 | 0 | 0 | 0 | 3:15 PM | 89 | 81 | 3 | 5 | 92 | 86 | 178 | | | | | | |
| 3:30 AM | 0 | 0 | 0 | 1 | 0 | 1 | 1 | 3:30 PM | 91 | 91 | 8 | 6 | 99 | 97 | 196 | | | | | | |
| 3:45 AM | 3 | 0 | 0 | 0 | 3 | 0 | 3 | 3:45 PM | 94 | 68 | 3 | 2 | 97 | 70 | 167 | | | | | | |
| 4:00 AM | 1 | 1 | 0 | 0 | 1 | 1 | 2 | 4:00 PM | 93 | 110 | 0 | 3 | 93 | 113 | 206 | | | | | | |
| 4:15 AM | 1 | 2 | 0 | 0 | 1 | 2 | 3 | 4:15 PM | 99 | 111 | 2 | 1 | 101 | 112 | 213 | | | | | | |
| 4:30 AM | 1 | 0 | 0 | 0 | 1 | 0 | 1 | 4:30 PM | 86 | 92 | 5 | 0 | 91 | 92 | 183 | | | | | | |
| 4:45 AM | 4 | 4 | 1 | 0 | 5 | 4 | 9 | 4:45 PM | 110 | 82 | 4 | 5 | 114 | 87 | 201 | | | | | | |
| 5:00 AM | 6 | 2 | 1 | 0 | 7 | 2 | 9 | 5:00 PM | 89 | 100 | 2 | 0 | 91 | 100 | 191 | | | | | | |
| 5:15 AM | 17 | 4 | 0 | 0 | 17 | 4 | 21 | 5:15 PM | 100 | 71 | 2 | 0 | 102 | 71 | 173 | | | | | | |
| 5:30 AM | 9 | 10 | 1 | 0 | 10 | 10 | 20 | 5:30 PM | 79 | 76 | 1 | 1 | 80 | 77 | 157 | | | | | | |
| 5:45 AM | 20 | 3 | 1 | 1 | 21 | 4 | 25 | 5:45 PM | 76 | 48 | 0 | 0 | 76 | 48 | 124 | | | | | | |
| 6:00 AM | 13 | 13 | 3 | 1 | 16 | 14 | 30 | 6:00 PM | 72 | 55 | 0 | 0 | 72 | 55 | 127 | | | | | | |
| 6:15 AM | 17 | 7 | 0 | 0 | 17 | 7 | 24 | 6:15 PM | 60 | 40 | 0 | 0 | 60 | 40 | 100 | | | | | | |
| 6:30 AM | 26 | 11 | 3 | 2 | 29 | 13 | 42 | 6:30 PM | 49 | 40 | 0 | 1 | 49 | 41 | 90 | | | | | | |
| 6:45 AM | 63 | 22 | 4 | 1 | 67 | 23 | 90 | 6:45 PM | 58 | 32 | 0 | 0 | 58 | 32 | 90 | | | | | | |
| 7:00 AM | 50 | 27 | 5 | 0 | 55 | 27 | 82 | 7:00 PM | 31 | 43 | 0 | 0 | 31 | 43 | 74 | | | | | | |
| 7:15 AM | 76 | 33 | 4 | 3 | 80 | 36 | 116 | 7:15 PM | 33 | 25 | 0 | 0 | 33 | 25 | 58 | | | | | | |
| 7:30 AM | 91 | 41 | 2 | 7 | 93 | 48 | 141 | 7:30 PM | 29 | 21 | 0 | 0 | 29 | 21 | 50 | | | | | | |
| 7:45 AM | 150 | 73 | 8 | 6 | 158 | 79 | 237 | 7:45 PM | 20 | 19 | 0 | 1 | 20 | 20 | 40 | | | | | | |
| 8:00 AM | 76 | 72 | 4 | 6 | 80 | 78 | 158 | 8:00 PM | 21 | 23 | 0 | 0 | 21 | 23 | 44 | | | | | | |
| 8:15 AM | 69 | 61 | 4 | 3 | 73 | 64 | 137 | 8:15 PM | 16 | 19 | 0 | 0 | 16 | 19 | 35 | | | | | | |
| 8:30 AM | 71 | 36 | 2 | 7 | 73 | 43 | 116 | 8:30 PM | 17 | 23 | 0 | 0 | 17 | 23 | 40 | | | | | | |
| 8:45 AM | 91 | 72 | 3 | 7 | 94 | 79 | 173 | 8:45 PM | 20 | 13 | 0 | 0 | 20 | 13 | 33 | | | | | | |
| 9:00 AM | 71 | 54 | 1 | 2 | 72 | 56 | 128 | 9:00 PM | 15 | 9 | 1 | 0 | 16 | 9 | 25 | | | | | | |
| 9:15 AM | 68 | 43 | 7 | 2 | 75 | 45 | 120 | 9:15 PM | 11 | 6 | 0 | 0 | 11 | 6 | 17 | | | | | | |
| 9:30 AM | 65 | 50 | 4 | 7 | 69 | 57 | 126 | 9:30 PM | 6 | 9 | 0 | 0 | 6 | 9 | 15 | | | | | | |
| 9:45 AM | 86 | 45 | 1 | 2 | 87 | 47 | 134 | 9:45 PM | 12 | 11 | 2 | 0 | 14 | 11 | 25 | | | | | | |
| 10:00 AM | 80 | 44 | 7 | 0 | 87 | 44 | 131 | 10:00 PM | 3 | 11 | 0 | 0 | 3 | 11 | 14 | | | | | | |
| 10:15 AM | 79 | 60 | 8 | 6 | 87 | 66 | 153 | 10:15 PM | 5 | 7 | 0 | 0 | 5 | 7 | 12 | | | | | | |
| 10:30 AM | 64 | 51 | 2 | 1 | 66 | 52 | 118 | 10:30 PM | 1 | 1 | 0 | 0 | 1 | 1 | 2 | | | | | | |
| 10:45 AM | 85 | 53 | 7 | 3 | 92 | 56 | 148 | 10:45 PM | 2 | 7 | 0 | 0 | 2 | 7 | 9 | | | | | | |
| 11:00 AM | 79 | 51 | 7 | 3 | 86 | 54 | 140 | 11:00 PM | 5 | 5 | 0 | 0 | 5 | 5 | 10 | | | | | | |
| 11:15 AM | 77 | 60 | 7 | 4 | 84 | 64 | 148 | 11:15 PM | 2 | 5 | 0 | 0 | 2 | 5 | 7 | | | | | | |
| 11:30 AM | 81 | 61 | 6 | 9 | 87 | 70 | 157 | 11:30 PM | 9 | 4 | 0 | 0 | 9 | 4 | 13 | | | | | | |
| 11:45 AM | 93 | 71 | 7 | 9 | 100 | 80 | 180 | 11:45 PM | 2 | 7 | 0 | 0 | 2 | 7 | 9 | | | | | | |
| | 1809 | 1152 | 111 | 95 | 1920 | 1247 | 3167 | | 2720 | 2396 | 104 | 87 | 2824 | 2483 | 5307 | | | | | | |
| 7:30 - 8:30 AM Peak Hour | | | | | | | | 404 | 269 | 673 | 4:00 - 5:00 PM Peak Hour | | | | | | | | 399 | 404 | 803 |

108 Trucks

21 Trucks

$\frac{74108}{397} = 45\%$

DAILY TRAFFIC VOLUME = 8,474 vehicles per day
DAILY TRUCK VOLUME = 397 trucks per day



The State of New Hampshire
DEPARTMENT OF ENVIRONMENTAL SERVICES



Robert R. Scott, Commissioner

EMAIL ONLY

April 21, 2022

Robert Graham
Banfield Realty, LLC
304 Maplewood Avenue
Portsmouth, NH 03801

Subject: Portsmouth – Former Country Motor Sales, 375 Banfield Road
DES Site #199408047, Project #40176

Supplemental Site Investigation Report, prepared by Wilcox & Barton, Inc. (Wilcox & Barton), dated November 22, 2021

Dear Robert Graham:

The New Hampshire Department of Environmental Services (NHDES) has reviewed the subject Supplemental Site Investigation (SSI) Report submitted on your behalf by Wilcox & Barton for the above-referenced site (Site). The SSI was completed to further investigate the nature and extent of various contaminants in soil, groundwater, surface water, and sediment at the Site. The investigation activities were conducted in general accordance with the plans for investigation outlined in the *Response to NHDES Comments* document submitted by Wilcox & Barton on September 8, 2021 and subsequent email correspondences, and to satisfy, in part, requests made by NHDES in a letter dated August 9, 2021. Based on review of the SSI Report and historical submittals, NHDES offers the following comments:

Upland Soil Contamination

NHDES understands the northeastern, upland portion of the Site is planned for redevelopment as a commercial warehouse. Based on the results of previous investigations, soil in this area of the Site is contaminated with lead and polychlorinated biphenyls (PCBs) at concentrations exceeding applicable Soil Remediation Standards (SRS). The lead and PCBs appear to be from releases associated with former Site activities, including automobile storage, crushing and salvage operations. As part of the SSI activities completed during September and October 2021, Wilcox & Barton collected shallow soil samples generally on a grid layout. Samples collected for analysis of lead were taken from 0-2 feet and 2-4 feet below ground surface (bgs). Samples collected for analysis of PCBs were taken from 3-6 inches, 6-18 inches, and 18-36 inches bgs. The results of the sampling and analysis have improved the understanding of the nature and extent of lead and PCB soil contamination. For the upland area, soils contaminated with lead and PCBs at concentrations exceeding applicable SRS appear to be mostly in the location of a former car crusher and an area to the southeast of the former car crusher. The vertical extent of lead and PCB soil contamination has not yet been fully delineated, and NHDES understands from communications with Wilcox & Barton that additional soil sampling to depths as great as 15 feet bgs will be completed to inform management of contaminated soil and construction activities during Site redevelopment.

Based on previous communications, including a conference call held April 11, 2022, NHDES understands that Wilcox & Barton intends to submit prior to initiation of Site redevelopment activities a soil management plan (SMP) and a Remedial Action Plan (RAP) for soil contaminated with lead and PCBs in

the upland portion of the Site. The SMP shall describe the management of soil during Site redevelopment activities, to include excavations, any temporary onsite storage, reuse, and any offsite disposal of soil conducted in accordance with NH Code of Administrative Rules Chapter Env-Or 600 (*Contaminated Site Management*), Part Env-Or 611. Wilcox & Barton has indicated the RAP will include a remedy consisting of managing the contaminated soil under placement of suitable capping materials and recordation of an Activity and Use Restriction (AUR). NHDES generally concurs with this approach and notes the following: 1) Wilcox & Barton will continue to communicate with the US EPA Region 1 PCB coordinator regarding the soil analytical data for PCBs, the results of the *Human Health Risk Assessment – PCBs* that is attached to the SSI Report, and management of PCB-containing soils; 2) Soils containing PCBs at concentrations greater than 10 milligrams per kilogram (mg/kg) may warrant excavation and offsite disposal; and 3) The application for AUR shall include a requirement to prepare a separate SMP for management of any soil that may be disturbed during future Site activities.

Please submit the RAP for the upland portion of the Site, with the SMP and application for AUR included, within 120 days of receipt of this letter. Please also indicate in the RAP that, as discussed in the following sections of this letter, Site groundwater contaminated with per- and polyfluoroalkyl substances (PFAS) and metals will be managed under a Groundwater Management Permit (GMP), the application for which shall be submitted following completion of additional monitoring activities and no later than December 31, 2022.

Upland Groundwater Contamination

The results of sampling Site monitoring wells since June 2020 for analysis of PFAS shows that these contaminants are present in groundwater beneath the upland portion of the Site. Concentrations of perfluorooctane sulfonic acid (PFOS), perfluorohexane sulfonic acid (PFHxS), and perfluorooctanoic acid (PFOA) have been detected in samples collected from various wells at concentrations exceeding applicable Ambient Groundwater Quality Standards (AGQS). To date, the highest concentrations of PFAS have been detected in samples collected from wells MW-1, MW-7, MW-106R, MW-109, and MW-203. The source of PFAS in upland Site groundwater has not been specifically documented. NHDES suspects that former Site operations, such as automobile maintenance, salvage, and crushing as well as wastewater disposal to a septic system and leachfields may have resulted in releases of PFAS to soil and groundwater. Notably, samples collected from wells MW-101, MW-102, MW-103, MW-104, and MW-105 located hydraulically downgradient of the upland area have contained relatively low concentrations of PFAS, including PFOS, PFHxS and PFOA at concentrations less than applicable AGQS. However, only one or two rounds of sampling have been completed at these downgradient wells.

Additional sampling of groundwater for analysis of PFAS is warranted due to the continued presence of PFOS, PFHxS, and PFOA at concentrations exceeding applicable AGQS. As such, NHDES requests that two additional rounds of groundwater sampling for analysis of PFAS be completed during the year 2022, preferably during the spring and fall. Please include the following monitoring wells in the sampling program: MW-1, MW-4, MW-6, MW-7, MW-8, MW-102, MW-104, MW-105, MW-106R, MW-109, MW-203, and MW-11. Sampling of wells MW-102, MW-104, and MW-105 shall provide data to evaluate the downgradient extent of PFAS in Site groundwater. Sampling of well MW-11 shall provide data regarding upgradient, ambient groundwater quality. Sampling of the other wells is requested due to previous exceedances of applicable AGQS. Please also collect static water level measurements at all Site wells for the preparation of groundwater elevation contour figures. The results of the spring and fall 2022

groundwater monitoring activities shall be submitted by December 31, 2022 as part of the Application for GMP prepared in accordance with Env-Or 607. For the site plans required as part of the Application for GMP, please include the location of all potential sources of contaminants, such as automobile maintenance, salvage and crushing, the septic system and leachfields, and the approximate extent of waste disposal at the Site.

Please continue to analyze samples for a broad list of PFAS in accordance with NHDES' current guidelines (see Laboratory Testing Guidelines for PFAS and Waste Sites: [Microsoft Word – pfoa-testing-labs_rev_mar_19_waste_sites_only_\(state.nh.us\)](#)). Please also continue to upload PFAS analytical data to the NHDES Environmental Monitoring Database.

Lowland Soil Contamination and Solid Waste

Based on the results of previous investigations and review of existing Site documents, NHDES understands the lowland portion of the Site is the location of historical solid waste disposal that was previously registered with NHDES as a landfill not operated after July 9, 1981 ("Pre-1981 Landfill"; see attached registration form and associated documentation). The landfill reportedly contains construction and demolition debris resulting from urban redevelopment activities in the City of Portsmouth. During visits to the Site, Wilcox & Barton and NHDES staff also observed automobile parts and other debris in the lowland area that are likely associated with former use of the Site as an automobile salvage facility.

As part of the SSI activities, Wilcox & Barton collected shallow soil samples generally on a grid layout in the lowland portion of the Site. Samples collected for analysis of lead were taken from 0-2 feet and 2-4 feet bgs. The majority of samples contained lead at concentrations exceeding the SRS, with some detections greater than 10,000 mg/kg. Samples collected for analysis of PCBs were taken from 3-6 inches and 6-18 inches bgs. Five samples (B-11, W-13, X-10, X-14, Y-9) collected from the 3-6 inch depth interval and two samples (B-11 and X-14) collected from the 6-18 inch depth interval contained PCBs (total of all Aroclors) at concentrations greater than the SRS. Additionally, previous investigations identified asbestos in bulk waste samples and suspect asbestos-containing material in the lowland area of the Site. It appears the lead, PCBs, and asbestos in the lowland portion of the Site are associated with the Pre-1981 Landfill and perhaps disposal of waste related to former automobile salvage operations.

NHDES has concluded that additional delineation of the waste in the Pre-1981 Landfill and any waste associated with the former automobile salvage operations at the Site is warranted. Please see the below section of this letter regarding submittal of a work plan for additional investigation activities.

Lowland Groundwater Contamination

The results of sampling monitoring wells MW-101, MW-102, MW-103, and MW-104 since January 2021 for analysis of total and dissolved metals shows that lead and arsenic are present in groundwater beneath the lowland portion of the Site at concentrations exceeding applicable AGQS. These wells are located within and downgradient of the Pre-1981 Landfill and areas of waste disposal related to former automobile salvage operations. While the arsenic in groundwater may be due to naturally occurring conditions, NHDES concludes the lead at concentrations exceeding the AGQS is likely associated with the presence of high concentrations of lead in the lowland soil and solid waste.

Additional sampling of lowland groundwater for analysis of total and dissolved metals is warranted due to: 1) The continued presence of lead and arsenic in the groundwater at concentrations exceeding the AGQS; 2) The lowland soil and solid waste containing lead at concentrations exceeding the SRS currently remaining in place and representing a source of metals leaching to groundwater; and 3) The potential for groundwater discharging to the abutting wetland to be a contaminant migration pathway for metals from the lowland source area to wetland surface water and sediment. As such, NHDES requests that two additional rounds of groundwater sampling at wells MW-101, MW-102, MW-103, and MW-104 be completed during the year 2022, preferably during the spring and fall. Sampling of well MW-103 may provide data regarding groundwater conditions upgradient of the Pre-1981 Landfill. Please also continue to collect field-based water quality parameters (e.g., temperature, dissolved oxygen, pH, conductivity, oxidation-reduction potential, and turbidity) during the sampling of these wells. The results of the spring and fall 2022 lowland groundwater monitoring activities shall be submitted by December 31, 2022 as part of the Application for GMP discussed above.

Wetland Surface Water and Sediment Contamination

NHDES understands that a wetland abuts the lowland portion of the Site to the southeast, south, and southwest. A branch of Pickering Brook runs through the wetland, flowing downstream beyond the Site boundary through a culvert located under Banfield Road and to Great Bog. Field observations indicate the upstream portion of the brook may contain surface water only seasonally. As part of SSI activities, Wilcox & Barton collected six onsite surface water samples (SW-201, SW-203, SW-208, SW-210, SW-211, and SW-212) in the wetland and generally along the course of the brook for analysis of total and dissolved metals, polycyclic aromatic hydrocarbons (PAHs), chloride, nitrate, sulfate, hardness, total and suspended solids, and field-based water quality parameters. The sampling expanded upon previous surface water assessment activities completed at the Site, and the results indicate that contamination associated with the Pre-1981 Landfill and perhaps waste related to former automobile salvage operations is impacting wetland surface water quality. The concentrations of various metals, particularly lead, were found to exceed NHDES water quality criteria for protection of aquatic life in a freshwater environment and human health based on potential water and fish ingestion.

Wilcox & Barton also collected 20 sediment samples (SD-201 through SD-221, excluding location SD-216) for analysis of total metals and PAHs. The sampling expanded upon previous sediment assessment activities completed at the Site. The analytical results were compared to Consensus-Based Threshold Effect Concentrations (TECs) and Consensus-Based Probable Effect Concentrations (PECs)¹, which are referenced in NHDES' *Evaluation of Sediment Quality Guidance Document* dated April 2005. The concentrations of multiple metals, particularly lead, and PAHs exceeded applicable TECs and PECs.

Sovereign Consulting, Inc., using existing Site information and the surface water and sediment data, prepared a *Focused Human Health and Ecological Risk Assessment* for Wilcox & Barton. The risk assessment is included as an attachment to the SSI Report. Sovereign Consulting concluded that: 1) Contamination, primarily that of lead, mercury and arsenic, in the wetland portion of the Site poses an unacceptable risk to human health for recreational trespassers that do and do not catch and consume

¹ MacDonald, D. D., C. G. Ingersoll, and T. A. Berger. 2000. Development and evaluation of consensus-based sediment quality guidelines for freshwater ecosystems. *Arch. Environ. Contam. And Toxicol.* 39: 20-31.

fish, and for fish consumption without trespassing; 2) Contamination, primarily that of lead, in surface water poses a potential risk to pelagic aquatic organisms; and 3) Contamination, primarily that of lead, in sediment is likely toxic to benthic organisms residing in the wetlands.

Based on the results of the lowland and wetland portions of the SSI and associated risk assessment, NHDES requests submittal of a work plan for additional investigation activities that includes: 1) Delineation of the extent of the lowland Pre-1981 Landfill waste and any waste associated with former automobile salvage operations, with the results presented on a site plan figure; 2) Delineation of the extent of contamination in Pickering Brook surface water and sediment at concentrations exceeding applicable water quality standards and TECs and PECs upstream and downstream of previously collected samples, including beyond the culvert at Banfield Road; 3) Delineation of the extent of contamination in wetland sediment at concentrations exceeding applicable TECs and PECs to the southeast, south, and southwest of previously collected samples; and 4) In accordance with recommendations made by Sovereign Consulting, completion of a survey, or inventory, of fish and other biota present in the wetland and Pickering Brook. The survey will inform the collection of samples for analysis of tissue for select contaminants, if warranted. NHDES requests submittal of the work plan within 120 days of receipt of this letter. The results of the additional investigation activities shall inform the preparation of a RAP for the lowland portion of the Site, the wetland and Pickering Brook, as appropriate. NHDES expects that completion of additional investigation activities and submittal of the RAP will occur during the years 2022 and 2023. NHDES is amenable to discussions with Wilcox & Barton regarding the work plan during its preparation, including the selection of specific contaminants for laboratory analysis.

As indicated by the timeframe of requests made in this letter, NHDES is agreeable to the remediation and redevelopment of the northeastern, upland portion of the Site while investigation and remediation planning activities continue to proceed for the lowland portion of the Site, the wetland and Pickering Brook. NHDES' rationale includes the following: 1) Soil and groundwater contamination in the lowland portion of the Site, and surface water and sediment contamination in the wetland and Pickering Brook portions of the Site, appear to be primarily associated with the Pre-1981 Landfill and perhaps the dispersive disposal of automobile parts and related wastes, whereas soil contamination in the upland portion of the Site appears to be the result of former automobile crushing and salvage operations conducted at locations separate from the lowland and wetland; 2) A remedy for the upland portion of the Site that includes managing contaminated soil under placement of suitable capping materials and an AUR will help prevent transport of contaminated surface soil via stormwater runoff to the wetland, which may have been a minor source of contamination to the wetland and Pickering Brook historically and could continue to occur without the placement of capping materials; and 3) Based on review of Alteration of Terrain Application 210601-079 and subsequent issuance of Alteration of Terrain Permit AoT-2040, NHDES understands the stormwater management features to be constructed during Site redevelopment will result in a controlled, lower rate of stormwater discharge to the wetland compared to what occurs currently, and that disturbance and mobilization downstream of contaminated wetland sediment is unlikely to occur with the expected lower rates of stormwater discharge.

NHDES notes it is imperative that best management practices for stormwater are followed during construction activities conducted as part of Site redevelopment to prevent transport of disturbed and exposed contaminated soils to the wetland and Pickering Brook.

Robert Graham
DES #199408047
April 21, 2022
Page 6 of 6

Should you have any questions regarding this letter, please contact me at NHDES' Waste Management Division.

Sincerely,

A handwritten signature in black ink, appearing to read "Scott Drew", with a long horizontal flourish extending to the right.

Scott Drew, P.G.
Hazardous Waste Remediation Bureau
Tel: (603) 271-2890
Email: Scott.T.Drew@des.nh.gov

Attn: Registration Form for Landfills Not Operated After July 9, 1981

ec: William R. Wilcox, Wilcox & Barton, Inc.
Robert W. Rooks, P.E., Wilcox & Barton, Inc.
Portsmouth Health Officer
Michael McCluskey, P.E., HWRB



For Office Use Only:
 WMD Log #: 200900094
 Date Rec'd: _____
 No. of Copies: 2

Waste Management Division



REGISTRATION FORM FOR LANDFILLS NOT OPERATED AFTER JULY 9, 1981

pursuant to Part Env-Sw 309 of the New Hampshire Solid Waste Rules

INSTRUCTIONS

- (1) Complete this form by providing all requested information. If you need more space than provided on the form to answer a particular question, attach additional pages as necessary and mark each page clearly to indicate the section and question number being answered.
- (2) Submit **TWO** copies of the completed form, **EACH** bearing an **ORIGINAL** signature, to the following address:

New Hampshire Department of Environmental Services (DES)
Waste Management Division
Permitting & Design Review Section (P&DRS)
29 Hazen Drive, PO Box 95
Concord, NH 03302-0095
- (3) All references on this form beginning with "Env-Sw" are citations from the New Hampshire Solid Waste Rules. You may obtain a copy of the Rules from the DES Public Information and Permitting Office at (603) 271-2975 or TDD Access: Relay NH 1-800-735-2964. The Rules are also available on the Internet at <http://www.des.nh.gov>.
- (4) Your registration will be processed according to Env-Sw 309.04. You will be notified in writing whether the registration is complete and accepted. If complete and accepted, the registered facility shall be deemed exempt from the Rules. However, other action to assure proper closure may be required at the facility pursuant to other provisions of law.
- (5) For further assistance with completing this form, contact the DES P&DRS at (603) 271-2925, or at the above-noted mailing address or TDD Access: Relay NH 1-800-735-2964.

SECTION I. FACILITY IDENTIFICATION

| | |
|-----|--|
| (1) | Facility name: <u>NONE</u> |
| (2) | Location by street address and municipality: <u>375 BANFIELD RD PORTSMOUTH, NH</u> |
| (3) | Facility mailing address: <u>26 CONSTITUTION WAY DOVER, NH 038</u> |
| (4) | Local tax map and lot numbers: <u>Map 216, LOT 7</u> |
| (5) | Deed reference by county, volume and page numbers: <u>Rockingham, BK 3555, Pg 0083</u> |
| (6) | Latitude and longitude of a known fixed point on the site: <u>N43° 02' 188" W TO 47. 025'</u> |
| (7) | Plot the location of the facility on a United States Geological Survey (USGS) topographic map, or copy thereof, prepared at a scale of 1:24,000 or 1:25,000. Attach and mark as "Attachment I(7)." |
| (8) | Provide written directions from a known point of reference in the vicinity of the facility site: <u>Rt 1 LaFayette Rd, Right onto BEVERLY Hill Rd, Right onto BANFIELD RD</u> |

SECTION II. FACILITY OWNER IDENTIFICATION c/o William Copeland, executor of Trust

| | | | |
|-----|--|------------|--|
| (1) | Owner name: <u>ESTATE OF VIRGINIA COPELAND (owner deceased)</u> | | |
| (2) | Owner mailing address: <u>26 CONSTITUTION WAY DOVER, NH 03820</u> | | |
| (3) | Owner telephone number: <u>(603) - 749-9719</u> | | |
| (4) | If different than above, identify the individual associated with and designated by the facility owner to be the contact individual for matters concerning this facility: | | |
| | (a) Name: | (b) Title: | |
| | (c) Mailing address: | | |
| | (d) Telephone number: | | |

| | |
|---|---|
| (5) | If the facility owner is an individual, provide date of birth and go to Section III: DECEASED |
| (6) | If the facility owner is a corporation, partnership or other association, provide the following information as specified: |
| (a) | The facility is owned by a: <input type="checkbox"/> corporation <input type="checkbox"/> partnership <input checked="" type="checkbox"/> other association In TRUST to The |
| (b) | State of incorporation/formation: NH Four Copeland BROTHERS: |
| (c) | Principal business address: Jack Copeland, James Copeland, Kevin Copeland & William Copeland |
| (d) | Provide, on separate paper and attach/mark as "Attachment II(6)(c)," the names and addresses of all directors, officers and shareholders(*), if for a corporation; all partners (whether general or limited), if for a partnership; or all principals, members or participants, if for another type of association. |
| (*) For a privately held corporation, identify all shareholders. For a publicly traded corporation, identify all shareholders owning 10% or more of the corporation's equity or debt. | |

SECTION III. FACILITY OPERATOR IDENTIFICATION

| | |
|---|--|
| (1) | Is the facility owner also the facility operator? <input type="checkbox"/> NO <input checked="" type="checkbox"/> YES (if yes, skip questions (2) - (7) and go to Section IV) |
| (2) | Operator name: WILLIAM COPELAND, EXECUTOR OF THE TRUST |
| (3) | Operator mailing address: 26 CONSTITUTION WAY DOVER, NH 03820 |
| (4) | Operator telephone number: |
| (5) | If different than above, identify the individual associated with and designated by the facility operator to be the contact individual for matters concerning this facility: |
| (a) | Name: |
| (b) | Title: |
| (c) | Mailing address: |
| (d) | Telephone number: |
| (6) | If the operator is an individual, provide date of birth and go to Section IV: 7-25-40 (EXECUTOR William Copeland) |
| (7) | If the facility operator is a corporation, partnership or other association, provide the following information as specified: |
| (a) | The facility is operated by a: <input type="checkbox"/> corporation <input type="checkbox"/> partnership <input checked="" type="checkbox"/> other association (TRUST) |
| (b) | State of incorporation/formation: NH |
| (c) | Principal business address: 26 CONSTITUTION WAY DOVER, NH 03820 |
| (d) | Provide, on separate paper and attach/mark as "Attachment III(7)(c)," the names and addresses of all directors, officers and shareholders(*), if for a corporation; all partners (whether general or limited), if for a partnership; or all principals, members or participants, if for another type of association. |
| (*) For a privately held corporation, identify all shareholders. For a publicly traded corporation, identify all shareholders owning 10% or more of the corporation's equity or debt. | |

SECTION IV. PROPERTY OWNER IDENTIFICATION

| | |
|---|---|
| (1) | Is the facility owner, as identified in Section II of this form, also the owner of the property on which the facility is situated? <input type="checkbox"/> NO <input checked="" type="checkbox"/> YES (if yes, skip questions (2) - (7) and go to Section VI) |
| (2) | Property owner name: TRUST OF VIRGINIA COPELAND |
| (3) | Property owner mailing address: 90 William Copeland 26 CONSTITUTION WAY DOVER, NH 03820 |
| (4) | Property owner telephone number: 603-749-9719 |
| (5) | If different than above, identify the individual associated with and designated by the property owner to be the contact individual for matters concerning this facility: |
| (a) | Name: |
| (b) | Title: |
| (c) | Mailing address: |
| (d) | Telephone number: |
| (6) | If the property owner is an individual, provide date of birth and go to Section V: IN TRUST |
| (7) | If the property owner is a corporation, partnership or other association, provide the following information as specified: |
| (a) | The property is owned by a: <input type="checkbox"/> corporation <input type="checkbox"/> partnership <input type="checkbox"/> other association |
| (b) | State of incorporation/formation: |
| (c) | Principal business address: |
| (d) | Provide, on separate paper and attach/mark as "Attachment IV(7)(d)," the names and addresses of all directors, officers and shareholders(*), if for a corporation; all partners (whether general or limited), if for a partnership; or all principals, members or participants, if for another type of association. |
| (*) For a privately held corporation, identify all shareholders. For a publicly traded corporation, identify all shareholders owning 10% or more of the corporation's equity or debt. | |

SECTION V. OTHER PERMITS

| (1) | Has the New Hampshire Department of Environmental Services issued any written permits for the facility or site? <input type="checkbox"/> YES <input checked="" type="checkbox"/> NO (if NO, skip question (2) and go to Section VI) | | | | | | | | | | | | | | | | |
|-------------------------|---|-------------------------|-----------------|---------------|-----------------|--|--|--|--|--|--|--|--|--|--|--|--|
| (2) | Provide the following information for each permit so issued: | | | | | | | | | | | | | | | | |
| | <table border="1"> <thead> <tr> <th>Type of Permit/Approval</th> <th>Date Issued</th> <th>Permit Number</th> <th>Status/Comments</th> </tr> </thead> <tbody> <tr> <td> </td> <td> </td> <td> </td> <td> </td> </tr> <tr> <td> </td> <td> </td> <td> </td> <td> </td> </tr> <tr> <td> </td> <td> </td> <td> </td> <td> </td> </tr> </tbody> </table> | Type of Permit/Approval | Date Issued | Permit Number | Status/Comments | | | | | | | | | | | | |
| Type of Permit/Approval | Date Issued | Permit Number | Status/Comments | | | | | | | | | | | | | | |
| | | | | | | | | | | | | | | | | | |
| | | | | | | | | | | | | | | | | | |
| | | | | | | | | | | | | | | | | | |

SECTION VI. STATUS OF FACILITY OPERATIONS

| | | |
|-----|---|------------------------------------|
| (1) | Date facility commenced operations (i.e., date facility began receiving waste): | 1970 ^s A one time event |
| (2) | Date facility ceased operations (i.e., date of last waste receipt): | Approximately a 6-8 week operation |

SECTION VII. TYPE OF OPERATIONS

Identify the type(s) of waste management activities that were conducted at the facility:

| | | | | | |
|--------------------------|------------|--------------------------|-----------|-------------------------------------|---|
| <input type="checkbox"/> | Collection | <input type="checkbox"/> | Storage | <input type="checkbox"/> | Transfer |
| <input type="checkbox"/> | Processing | <input type="checkbox"/> | Treatment | <input checked="" type="checkbox"/> | Landfilling: <input type="checkbox"/> open burning <input type="checkbox"/> lined <input checked="" type="checkbox"/> unlined |

* ONE TIME operation - only took in bldg. materials during

SECTION VIII. TYPE OF SERVICE Portsmouth urban re-development from City of Portsmouth, only

| | |
|-----|--|
| (1) | Did this facility operate commercially? <input type="checkbox"/> YES <input checked="" type="checkbox"/> NO not as a landfill |
| (2) | Did this facility receive waste ONLY from sources within the control/jurisdiction of the facility owner? <input checked="" type="checkbox"/> YES <input type="checkbox"/> NO |

SECTION IX. SERVICE AREA

Identify the geographic region served by this facility. If the facility received waste from any source, so state and identify area most commonly served.

| | |
|---|--|
| City of Portsmouth - urban re-development | |
|---|--|

SECTION X. TYPE OF WASTE HANDLED BY FACILITY

Identify the type(s) of waste received by the facility:

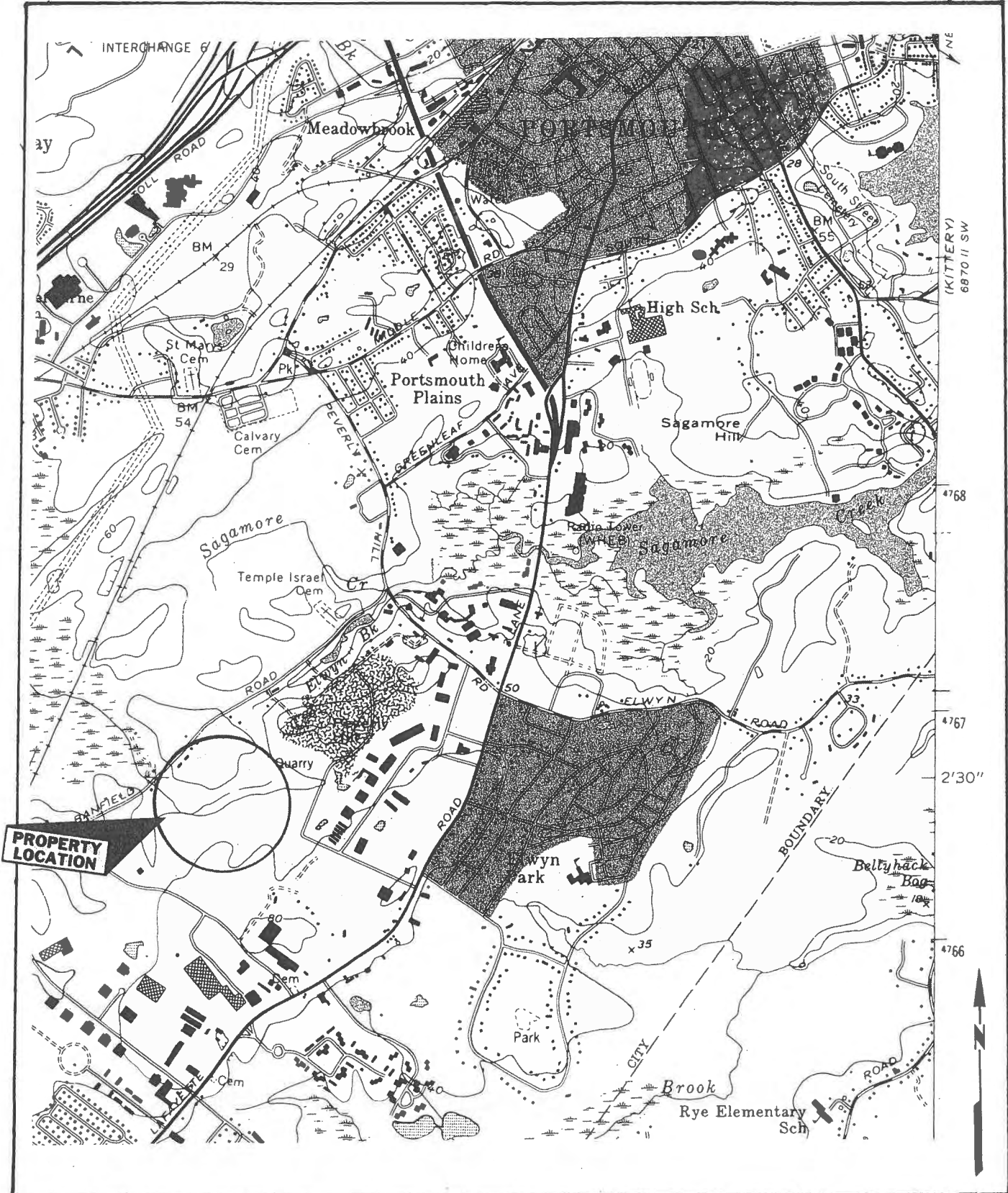
| | | | | | | | |
|-------------------------------------|--|--------------------------|---------------------------------------|-------------------------------------|----------------------------------|--------------------------|-----------------------------|
| <input checked="" type="checkbox"/> | Asbestos <small>IN some bldg materials</small> | <input type="checkbox"/> | Putrescible waste | <input checked="" type="checkbox"/> | Construction & demolition debris | <input type="checkbox"/> | Mixed municipal solid waste |
| <input type="checkbox"/> | Ash-household | <input type="checkbox"/> | Bulky waste (furniture, stumps, etc.) | <input type="checkbox"/> | Infectious waste | <input type="checkbox"/> | Tires |
| <input type="checkbox"/> | Ash-municipal solid waste | <input type="checkbox"/> | Recyclable materials | <input type="checkbox"/> | White goods (appliances, etc.) | <input type="checkbox"/> | Yard waste |
| <input type="checkbox"/> | Household hazardous waste | <input type="checkbox"/> | Contaminated soils | <input type="checkbox"/> | Hazardous waste | <input type="checkbox"/> | Sludge/septage |
| <input checked="" type="checkbox"/> | Other (specify): AUTO PARTS | | | | | | |

SECTION XI. FACILITY CAPACITY & COVER

| | | |
|-----|---|--|
| (1) | Estimated volume (cubic yards) of waste landfilled at the facility: | estimated less than 1 acre of 15A lot |
| (2) | Estimated maximum depth/height of waste (feet): | have not excavated more than 6' |
| (3) | Describe type of cover material placed over landfilled waste (e.g., sand, gravel, clay, till, loam; vegetated or non-vegetated; estimated depth of each, etc.): | Sand, gravel with wild vegetation growth. 2-6' cover |
| (4) | Estimated maximum depth of cover material: | 0-6 FEET |
| (5) | Estimated minimum depth of cover material: | 0-1 FT. |
| (6) | Estimated maximum slope: | 3% |
| (7) | Estimated minimum slope: | Flat 0% |
| (8) | Are gas vents installed? <input type="checkbox"/> YES (how many?) <input checked="" type="checkbox"/> NO | |

SECTION XII. ENVIRONMENTAL ASSESSMENT REPORTS

| | |
|-----|--|
| (1) | Have any environmental assessments been prepared for the facility or site? <input checked="" type="checkbox"/> YES <input type="checkbox"/> NO |
| (2) | If YES, attach a copy of each report, including groundwater-monitoring data if available. <u>yes</u> |



Revisions

| DATE | BY |
|------|----|
| | |
| | |
| | |

Drawn By

Scale 1:24

Project No.
C12025

LES A. CARTIER
LAND ASSOCIATES INC.
P.O. Box 550 Candia, NH 03034
(603) 483-2180

TITLE 375 Banfield Road
Portsmouth, NH

DATE
5/20/09

APPROVED BY:
dkc

SECTION XIII. SIGNATURES

Note: Each copy of the form submitted to DES shall bear ORIGINAL signatures.

I hereby certify that, to the best of my knowledge and belief, the information and material submitted herewith is correct and complete. I understand that any approval granted by the New Hampshire Department of Environmental Services (DES) based on false and/or incomplete information shall be subject to revocation or suspension, and that administrative, civil or criminal penalties may also apply. I certify that this registration is submitted on a complete and accurate form, as provided by DES, without alteration of the text.

Print Clearly or Type

William E. Copeland
Facility Owner Name

William E. Copeland
Facility Owner Signature

6-2-09
Date

Facility Operator Name (if different than Facility Owner)

Facility Operator Signature

Date

Property Owner Name (if different than Facility Owner)

Property Owner Signature

Date

LES A. CARTIER
R
LAND ASSOCIATES INC.
ENVIRONMENTAL PROFESSIONALS

May 26, 2009



Mr. Doug Kemp
NHDES -WMD
PO Box 95
Concord, NH 03302-0095

Re: 375 Banfield Rd.
Portsmouth, NH

Dear Mr. Kemp:

Enclosed please find the second draft of the Registration form for Landfills not operated after 7/6/81. As you requested I have filled out the information known at this time. Once you have agreed that the information provided is sufficient I will have the Executor of the Trust/Estate sign the form and re-submit it with all the reports prepared for the site as well.

If you have any questions, or comments regarding this form, please contact me via cell phone: 603-867-8908 as I will be out of State until June 1, 2000. Thank you for taking the time to review this.

Cordially,

Diane K. Cartier, Project Coordinator
/dkc

enclosures

"Promoting Environmental Responsibility"

P.O. Box 559
Candia, NH 03034
(603) 483-2180



LES A. CARTIER
LAND ASSOCIATES INC.
ENVIRONMENTAL PROFESSIONALS

November 30, 2008



Mr. Michael Guilfooy
NHDES – Waste Mgmt. Div.
PO Box 95
Concord, NH 03301-0095

Re: 375 Banfield Rd. Portsmouth, NH
NHDES #199408047

Dear Mr. Guilfooy:

As per our recent phone conversation, LCA is making this notification to the NHDES regarding the above referenced site as a Pre-1981 Landfill outlined in Env-SW2100. During a recent site investigation for real estate purposes some evidence of asbestos containing materials (ACM's) were noted in the solid waste building materials that were previously reported on the property to NHDES in a report of 2004 and an additional site investigation in 2006. During the period of urban renewal in the City of Portsmouth (1950's – 1960's) building materials were disposed at the site. The current trustee states that there has been no disposal at the site since that time period. The main area of disposal was the low lying area southeast of the property. This area has since been designated as a non-develop zone due to a wetland buffer requirement. It has been determined that when the site is developed, the buffer zone will be capped either with loam and grass or pavement.

The 2008 report states that ACM's were noted in 3 of 17 bulk building material samples found at the site. The analytical data for the 17 analysis could not be located in the report. The analytical report indicates no asbestos in the soil samples collected at the site.

As required by NHDES, the property owner/operator will follow Env-SW 2104.08 with regards to disclosure and record keeping. Attached please find a copy of the sampling locator plan indicating where the soil samples were taken, a copy of the asbestos soil analysis and a site plan indicating the no-develop zone.

"Promoting Environmental Responsibility"

P.O. Box 559
Candia, NH 03034
(603) 483-2180

If you have any question or comments regarding this issue, please feel free to contact LCA at your convenience at 603-867-8908 or e-mail at cartiergroup@comcast.net.

Cordially,

A handwritten signature in cursive script that reads "Diane K. Cartier".

Diane K. Cartier, Project Coord.

/dkc

Cc: Bill Copeland, LCA file

Enclosures

ProScience Analytical Services, Inc



Client #: 1082
 Client Project: 085016-05
 Client Reference: Commercial Property
 Client Name: Analytics Environmental Laboratory LLC
 Method: EPA/600/R-93/116; ENV.EVAL. and MEAS.- REGION 1 Requirements

Batch: 58873
 Date Sampled: Various
 Date Received: 8/5/2008
 Date Analyzed: 8/12/2008
 Date of Report: 8/13/2008

| LAB ID | Field ID | Color | ASBESTOS | | | | | | NON-ASBESTOS | | | | | | | |
|---------|-----------------|-------|----------|-----|-----|-----|-----|-----|--------------|-----|-----|-----|-----|-----|-----|----|
| | | | CHR | AMO | CRO | ACT | TRE | ANT | FBG | MNW | CEL | HAR | SYN | OTH | NON | |
| S639774 | TP120-S1-073008 | Brown | 0 | 0 | 0 | 0 | 0 | 0 | 0 | 0 | 0 | 10 | 0 | 0 | 0 | 90 |

Description: Soil
 Location: N/A
 Comments: Analyzed: Yes

| LAB ID | Field ID | Color | ASBESTOS | | | | | | NON-ASBESTOS | | | | | | | |
|---------|-----------------|-------|----------|-----|-----|-----|-----|-----|--------------|-----|-----|-----|-----|-----|-----|----|
| | | | CHR | AMO | CRO | ACT | TRE | ANT | FBG | MNW | CEL | HAR | SYN | OTH | NON | |
| S639775 | TP123-S1-073008 | Brown | 0 | 0 | 0 | 0 | 0 | 0 | 0 | 0 | 0 | 5 | 0 | 0 | 0 | 95 |

Description: Soil
 Location: N/A
 Comments: Analyzed: Yes

| LAB ID | Field ID | Color | ASBESTOS | | | | | | NON-ASBESTOS | | | | | | | |
|---------|-----------------|-------|----------|-----|-----|-----|-----|-----|--------------|-----|-----|-----|-----|-----|-----|----|
| | | | CHR | AMO | CRO | ACT | TRE | ANT | FBG | MNW | CEL | HAR | SYN | OTH | NON | |
| S639776 | SS101-S1-072908 | Brown | 0 | 0 | 0 | 0 | 0 | 0 | 0 | 0 | 0 | 3 | 0 | 0 | 0 | 97 |

Description: Soil
 Location: N/A
 Comments: Analyzed: Yes

| LAB ID | Field ID | Color | ASBESTOS | | | | | | NON-ASBESTOS | | | | | | | |
|---------|-----------------|-------|----------|-----|-----|-----|-----|-----|--------------|-----|-----|-----|-----|-----|-----|----|
| | | | CHR | AMO | CRO | ACT | TRE | ANT | FBG | MNW | CEL | HAR | SYN | OTH | NON | |
| S639777 | SB108-S2-080108 | Brown | 0 | 0 | 0 | 0 | 0 | 0 | 0 | 0 | 0 | 10 | 0 | 0 | 0 | 90 |

Description: Soil
 Location: N/A
 Comments: Analyzed: Yes

| LAB ID | Field ID | Color | ASBESTOS | | | | | | NON-ASBESTOS | | | | | | | |
|---------|------------------|-------|----------|-----|-----|-----|-----|-----|--------------|-----|-----|-----|-----|-----|-----|----|
| | | | CHR | AMO | CRO | ACT | TRE | ANT | FBG | MNW | CEL | HAR | SYN | OTH | NON | |
| S639778 | SB107B-S1-080108 | Brown | 0 | 0 | 0 | 0 | 0 | 0 | 0 | 0 | 0 | 5 | 0 | 0 | 0 | 95 |

Description: Soil
 Location: N/A
 Comments: Analyzed: Yes

| LAB ID | Field ID | Color | ASBESTOS | | | | | | NON-ASBESTOS | | | | | | | |
|---------|-----------------|-------|----------|-----|-----|-----|-----|-----|--------------|-----|-----|-----|-----|-----|-----|----|
| | | | CHR | AMO | CRO | ACT | TRE | ANT | FBG | MNW | CEL | HAR | SYN | OTH | NON | |
| S639779 | SB106-S1-073108 | Brown | 0 | 0 | 0 | 0 | 0 | 0 | 0 | 0 | 0 | 2 | 0 | 0 | 0 | 98 |

Description: Soil
 Location: N/A
 Comments: Analyzed: Yes

ProScience Analytical Services, Inc

Client #: 1082
Client Project: 085016-05
Client Reference: Commercial Property
Client Name: Analytics Environmental Laboratory LLC
Method: EPA/600/R-93/116; ENV.EVAL. and MEAS.- REGION 1 Requirements

Batch: ; 58873
Date Sampled: Various
Date Received: 8/5/2008
Date Analyzed: 8/12/2008
Date of Report: 8/13/2008

Asbestos Codes: CHR = Chrysotile AMO = Amosite CRO = Crocidolite ACT = Actinolite TRE = Tremolite ANT = Anthophyllite
Non-Asbestos Codes: FBG = Fiberglass MNW = Mineral Wool CEL = Cellulose HAR = Hair SYN = Synthetic OTH = Other NON = Non-Fibrous Minerals

All results are in percentage.


Stefanie Bishop, Analyst

58873

Chain Of Custody Form

analytics environmental laboratory LLC

195 Commerce Way Suite E
 Portsmouth, NH 03801
 Phone (603) 436-5111
 Fax (603) 430-2151

For Analytics Use Only Rev. 4 03/28/08

Project#: 085016-05 Proj. Name Commercial Property

Company: ANALYTICS Environmental Laboratory LLC

Contact: Ms. Melissa Gulli

Address: 195 COMMERCE WAY

PORTSMOUTH, NH 03801

Phone: 603-436-5111 PO#61928 Quote #

Matrix Key:
 C = Concrete
 WP = Wipe
 WW = Wastewater
 SW = Surface Water
 GW = Groundwater
 DW = Drinking Water
 S = Solid/Sludge
 O = Oil
 E = Extract
 X = Other

- Samples were:
- 1) Shipped or hand-delivered
 - 2) Temp blank °C _____
 - 3) Received in good condition Y or N
 - 4) pH checked by: _____
 - 5) Labels checked by: _____

Sampler (Signature):

Container Key
 P=plastic G=glass

Preservation

| Station Identification | Sample Date | Sample Time | Analysis | Unpres | A+C | HNO3 | H2SO4 | HCl | Methanol | Other | Matrix | Container number/type | | pH | Analytics Sample # |
|------------------------|-------------|-------------|----------|--------|-----|------|-------|-----|----------|-------|--------|-----------------------|---|----|--------------------|
| | | | | | | | | | | | | | | | |
| TP120-S1-073008 | 07/30/08 | 1500 | Asbestos | | X | | | | | | S | 1 | G | | 61928-13 |
| TP123-S1-073008 | 07/30/08 | 1515 | Asbestos | | X | | | | | | S | 1 | G | | -15 |
| SS101-S1-072908 | 07/29/08 | 1155 | Asbestos | | X | | | | | | S | 1 | G | | -21 |
| SB108-S2-080108 | 08/01/08 | 1015 | Asbestos | | X | | | | | | S | 1 | G | | -24 |
| SB107B-S1-080108 | 08/01/08 | 1000 | Asbestos | | X | | | | | | S | 1 | G | | -25 |
| SB106-S1-073108 | 07/31/08 | 1600 | Asbestos | | X | | | | | | S | 1 | G | | -26 |

Received By: _____
 Received By: UPS
 Received By: Kathy Arstone - Past
 Date: _____
 Date: 8-4-08
 Date: 8-5-08
 Time: _____
 Time: 1645
 Time: 10 AM
 Relinquished By: _____
 Relinquished By: UPS
 Relinquished By: _____

Comments / Instructions:
 Please reference Station ID number and AEL Lab number on report(s).

Project Requirements:
 *Fee may apply

Email Results to:
 mgulli@analyticlab.com
 sknollmeyer@analyticlab.com

Turnaround Time (TAT)
 24hr*
 48hr*
 72hr*
 5 Days
 10 Days
 8/16/08

Method Type: RCRA NPDES DW
 Metals (Aqueous) Total or Dissolved Field Filtered

Report Type:
 MCP*
 CTROP*
 DOD*
 Standard

Level II*
 Level III*
 Level IV*

State:
 NH
 MA
 ME
 CT
 RI
 Other: _____

State Standard:
 (eg. S-1 or GW-1)
 EDD Required: Y* N
 Type: _____


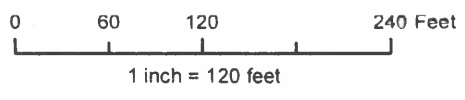


Figure 4
Fill Thickness

- Site Boundary
- Leachfield
- Monitoring Well
- Test Pit
- Soil Boring
- Fill Contour; Thickness in Feet

Prepared For:
Foundation for Seacoast Health
402 State Street
Portsmouth, NH

Site Address:
Commercial Property
375 Banfield Road
Portsmouth, NH



PROJECT: 085016 DATE: 09/23/2008

RANSOM
Environmental
Consultants, Inc.



**NOTICE TO RECIPIENTS OF
MINIMUM IMPACT NH WETLANDS PERMITS**

Your permit was approved by the New Hampshire Wetlands Bureau as a minimum impact project, and your project is automatically approved under the Army Corp’s New Hampshire Programmatic General Permit.

For the purpose of the NH PGP, Minimum Impact Projects do not include new construction of:

- Dams;
- Dikes;
- Water withdrawal of diversion projects which require fill in wetlands or surface waters;
- Wetlands restoration projects, or any projects which involve work in other than low flow conditions (July 1 – September 30);
- Any projects involving more than 3,000 square feet of a water body or wetland fill and secondary impacts.

Also, not included under Minimum Impact Projects are those projects that include the reconstruction or replacement of currently unserviceable structures/fills. The projects must be reviewed through the screening procedures of minor impact projects. The activities in section 10 waters not regulated by the Wetlands Bureau formerly authorized under the Nationwide Permit Program and listed in Appendix A of this document are designated non-reporting activities.

These approvals do not relieve you from obtaining any necessary local permits that may be required by your town.

If you have any questions, feel free to give us a call at 603-271-2147.

This notice was sent with minimum impact permit.

mjk

Michael J. Keane
Architects, PLLC

ARCHITECTURE
PLANNING
DESIGN

101 Kent Place
Newmarket, NH
03857

603-292-1400
mjkarchitects.com

All drawings and written materials appearing herein constitute original unpublished work of Michael J. Keane Architects, PLLC and may not be duplicated, used, or disclosed without the written consent of Michael J. Keane Architects, PLLC, Newmarket, NH. © 2018

CONSULTANTS

REVISIONS

APPROVALS

PLANNING BOARD REVIEW
02.02.21
NOT FOR CONSTRUCTION

Accept: only original stamp and signature
copies may contain unarchived modifications

PROJECT

INDUSTRIAL WAREHOUSE
375 BANFIELD ROAD
TAX MAP 266 LOT 7,
PORTSMOUTH NH, NH

BANFIELD REALTY LLC
304 MAPLEWOOD AVE
PORTSMOUTH NH 03801

TITLE

PRELIMINARY ELEVATIONS

DRAWN BY:

CHECKED BY:

DATE: 6/20/2021

SCALE: AS NOTED

DRAWING NO.

A-1

DO NOT SCALE PRINTS

TOP OF ROOF

TOP OF SLAB

EAST ELEVATION

FLAT INSULATED METAL PANEL
COLOR 'A'

TOP OF ROOF

TOP OF SLAB

WEST ELEVATION

FLAT INSULATED METAL PANEL
COLOR 'A'

FLAT INSULATED METAL PANEL
COLOR 'B'

BUTT GLAZED INSULATED GLASS

FLAT INSULATED METAL PANEL

COLOR 'B'

SIDING 'A' AND 'B'
2.5" X 26/26 Ga. CP-42 METL-SPAN OR EQUAL
PANELS WITH 42" COVERAGE
EXTERIOR COLOR 'A' - TO BE DETERMINED
EXTERIOR COLOR 'B' - TO BE DETERMINED
INTERIOR FINISH - WHITE
PANEL PROFILE - CR42 LIGHT MESA OR EQUAL
SIDE JOINT FASTENING - CONCEALED CLIP,
2 FASTENERS PER CLIP
ALL TRIM 26 GA TO MATCH EXTERIOR PANEL FINISH

SIDING 'C'
2.5" X 26/26 Ga. CP-42 METL-SPAN OR EQUAL
PANELS WITH 42" COVERAGE
EXTERIOR COLOR 'C' - TO BE DETERMINED
INTERIOR FINISH - WHITE
PANEL PROFILE - CR FLUTE OR EQUAL
SIDE JOINT FASTENING - CONCEALED CLIP,
2 FASTENERS PER CLIP
ALL TRIM 26 GA TO MATCH EXTERIOR PANEL FINISH

ALL SIDING IS TO BE INSTALLED PER MANUFACTURERS
INSTRUCTIONS AND IS TO INCLUDE ALL ASSOCIATED
ACCESSORIES REQUIRED FOR PROPER INSTALLATION
AND AIR AND MOISTURE SEALING.

FLAT INSULATED METAL PANEL
COLOR 'A'

NORTH ELEVATION



SOUTH ELEVATION

COLOR 'B'

CONCEPT ELEVATIONS
SCALE: 1/16" = 1'-0"



**DES Waste Management Division
29 Hazen Drive; PO Box 95
Concord, NH 03302-0095**



SUPPLEMENTAL SITE INVESTIGATION REPORT

**FORMER COUNTRY MOTOR SALES
375 BANFIELD ROAD
PORTSMOUTH, NEW HAMPSHIRE**

**NHDES SITE #199408047
HAZWASTE PROJECT #40176**

Prepared For:
Banfield Realty, LLC
304 Maplewood Avenue
Portsmouth, New Hampshire 03801
Phone Number: (603) 479-3666
Contact Name: Mr. Robert Graham
Contact Email: Rob@graham-consult.com

Prepared By:
Wilcox & Barton, Inc.
#1B Commons Drive, Unit 12B
Londonderry, New Hampshire 03053
Phone Number: (603) 369-4190 x501
Contact Name: Mr. William Wilcox
Contact Email: wwilcox@wilcoxandbarton.com

November 22, 2021

Wilcox & Barton, Inc. Project #BANF0005



Wilcox & Barton INC.

CIVIL • ENVIRONMENTAL • GEOTECHNICAL

SUPPLEMENTAL SITE INVESTIGATION REPORT

**FORMER COUNTRY MOTOR SALES
375 BANFIELD ROAD
PORTSMOUTH, NEW HAMPSHIRE**

**NHDES SITE #199408047
HAZWASTE PROJECT #40176**

Prepared for:

Banfield Realty, LLC
304 Maplewood Avenue
Portsmouth, New Hampshire 03801
Contact: Mr. Robert Graham, (603) 479-3666

Prepared by:

Wilcox & Barton, Inc.
#1B Commons Drive, Unit 12B
Londonderry, New Hampshire 03053
Contact: Mr. William R. Wilcox, (603) 369-4190 x501

November 22, 2021

Wilcox & Barton, Inc. Project #BANF0005

WWW.WILCOXANDBARTON.COM

1 (888) 777-5805

CERTIFICATION

The following personnel have prepared and/or reviewed this report for accuracy, content, and quality of presentation.

Document: Supplemental Site Investigation Report
Former Country Motor Sales
375 Banfield Road, Portsmouth, New Hampshire
NHDES Site #199408047, HAZWASTE PROJECT #40176

Date/Version: November 22, 2021

Madeleine Broussard

Madeleine Broussard, EIT
Project Engineer

Robert W. Rooks

Robert W. Rooks, PE
Principal Engineer

William R. Wilcox

William R. Wilcox
President – Principal Geologist

Alan J. McLevy

Alan J. McLevy, PE
Senior Engineer



TABLE OF CONTENTS

| | | |
|------------|--|-----------|
| 1.0 | INTRODUCTION..... | 1 |
| 2.0 | GENERAL SITE INFORMATION..... | 2 |
| 2.1 | Property Description..... | 2 |
| 2.2 | Historical Land Use..... | 2 |
| 2.3 | Property Identification..... | 2 |
| 2.4 | Surrounding Properties..... | 3 |
| 3.0 | SUMMARY OF PREVIOUS INVESTIGATIONS..... | 3 |
| 3.1 | 2005 to 2007 Investigations – Cartier and Provan & Lorber..... | 3 |
| 3.2 | 2008 Investigation – Ransom..... | 4 |
| 3.3 | 2020 Investigations – Wilcox & Barton, Inc. | 5 |
| 4.0 | SUPPLEMENTAL SITE INVESTIGATION..... | 6 |
| 4.1 | Groundwater Gauging..... | 6 |
| 4.2 | Groundwater Sampling..... | 6 |
| 4.3 | Soil Sampling..... | 7 |
| 4.3.1 | Lead..... | 7 |
| 4.3.2 | PCBs..... | 7 |
| 4.4 | Sediment Sampling..... | 8 |
| 4.5 | Surface Water Sampling..... | 9 |
| 5.0 | CONTAMINANT DISTRIBUTION..... | 9 |
| 5.1 | Groundwater..... | 9 |
| 5.1.1 | Total and Dissolved Metals..... | 9 |
| 5.1.2 | Polycyclic Aromatic Hydrocarbons..... | 10 |
| 5.1.3 | Per- and Polyfluoroalkyl Substances..... | 10 |
| 5.2 | Soil..... | 11 |
| 5.2.1 | Lead in Soil..... | 11 |
| 5.2.2 | PCBs in Soil..... | 11 |
| 5.3 | Surface Water..... | 12 |
| 5.4 | Wetland Sediments..... | 12 |
| 6.0 | SITE GEOLOGY AND HYDROLOGY..... | 13 |
| 7.0 | CONCEPTUAL SITE MODEL..... | 14 |
| 7.1 | Contaminant Source..... | 14 |
| 7.2 | Contaminant Distribution..... | 14 |
| 7.2.1 | Adsorbed Phase..... | 14 |
| 7.2.2 | Dissolved Phase..... | 15 |
| 7.2.3 | Non-Aqueous Phase Liquids..... | 15 |
| 7.2.4 | Soil Vapor..... | 15 |
| 7.3 | Contaminant Migration..... | 15 |
| 7.4 | Sensitive Receptors..... | 15 |
| 8.0 | RISK ASSESSMENT..... | 16 |
| 8.1 | Sediment and Surface Water..... | 16 |
| 8.2 | PCBs in Upland Soil..... | 17 |
| 9.0 | SUMMARY AND CONCLUSIONS..... | 19 |

TABLE OF CONTENTS

Tables

| | |
|---------|--|
| Table 1 | Well Gauging and Piezometric Head Elevation Data |
| Table 2 | Groundwater Samples – Summary of Analytical Results |
| Table 3 | Natural Attenuation Parameters – Summary of Field Measurements |
| Table 4 | Groundwater Samples – Summary of PFAS Analytical Results |
| Table 5 | 2020 Site Investigation Soil Samples – Summary of Analytical Results |
| Table 6 | Soil Samples – Summary of Lead Analysis Results |
| Table 7 | Soil Samples – Summary of PCB Analysis Results |
| Table 8 | Surface Water Samples – Summary of Analytical Results |
| Table 9 | Sediment Samples – Summary of Analytical Results |

Figures

| | |
|-----------|---|
| Figure 1 | Site Location Map |
| Figure 2 | Proposed Development Plan |
| Figure 3 | Piezometric Head Elevation Plan (8/26/21) |
| Figure 4 | Dissolved Metals and PAHs in Groundwater |
| Figure 5 | PFAS in Groundwater |
| Figure 6 | Lead in Soil and Sediment |
| Figure 7 | PCBs in Soil |
| Figure 8 | Dissolved Metals in Surface Water |
| Figure 9 | Total Metals in Surface Water |
| Figure 10 | Metals & PAHs in Wetland Sediments |

Appendices

| | |
|------------|--|
| Appendix A | NHDES Correspondence |
| Appendix B | Wilcox & Barton, Inc. Standard Operating Procedures |
| Appendix C | Soil Descriptions |
| Appendix D | Photo Log |
| Appendix E | Laboratory Analytical Reports |
| Appendix F | Data Tables from 2008 Investigation |
| Appendix G | Grain Size Analysis |
| Appendix H | Pickering Brook Catchment Area and Water Quality Data |
| Appendix I | Focused Human Health and Ecological Risk Assessment – Wetlands |
| Appendix J | Human Health Risk Assessment - PCBs |

1.0 INTRODUCTION

Wilcox & Barton, Inc. was retained by Banfield Realty, LLC to perform a Supplemental Site Investigation (SI) for the Former Country Motor Sales at 375 Banfield Road in Portsmouth, New Hampshire (the site or property). The site location is presented on Figure 1 – *Site Location Map* and general site features are presented on Figure 2 – *Proposed Development Plan*.

This report was prepared following completion of a Site Investigation in 2020 pursuant to New Hampshire Department of Environmental Services (NHDES) correspondence with the prior property owner. On August 9, 2021, NHDES responded to the findings of the 2020 *Site Investigation Report* and a *Supplemental Data Transmittal* and requested:

- Preparation and submittal of a *Soil Management Plan*, subject to NHDES review and approval, to describe proper management of soil during redevelopment activities;
- Submittal of an *Application for Activity and Use Restriction*;
- Consideration of options for proper management of polychlorinated biphenyl (PCB)-containing soils, including evaluation of the applicability of the Toxic Substances Control Act regulation and, potentially, coordination with US Environmental Protection Agency (EPA) Region 1;
- Consideration of options for management of Asbestos Containing Materials;
- Preparation and submittal of a *Remedial Action Plan* in accordance with Env-Or 606.10 and Env-Or 606.12;
- Additional sampling of wells MW-101, MW-102, and MW-104 for analysis of total and dissolved metals as wells as field water quality parameters;
- Repeat sampling of well MW-101 for analysis for polycyclic aromatic hydrocarbons (PAHs);
- Additional sampling of wells MW-1, MW-4, MW-5, MW-6, MW-7, MW-8, MW-106R, MW-109, MW-204, and MW-204 for analysis for per- and polyfluoroalkyl substances (PFAS);
- Additional information concerning the nature of wetland sediments and the potential for direct-contact exposure to humans;
- Collection of additional surface water samples, with analysis for metals and hardness and comparison to criteria protective of aquatic life in freshwater as well as criteria protective of human health;
- Clarification of the wetland boundary and the relative locations of sediment and surface water samples.

On September 8, 2021, Wilcox & Barton, Inc. provided a *Response to NHDES Comments* concerning the status of the above requests and a plan to obtain the requested information. A copy of the response is provided in Appendix A. Subsequently, NHDES requested via email dated September 10, 2021, that surface water samples also be analyzed for field-based water quality parameters plus iron, manganese, ammonia, chloride, nitrate, sulfate, and total suspended and dissolved solids.

This report is submitted in partial fulfillment of these requests. The new data have added substantially to the understanding of environmental conditions at the project site.

2.0 GENERAL SITE INFORMATION

2.1 Property Description

The site is a 17.32-acre lot in an industrial and residential area of Portsmouth and identified by the City of Portsmouth Tax Assessor's records as Map 266, Lot 7. Topography across the property decreases in elevation from the northeast to the southwest. The site is zoned as industrial and is improved by two one-story commercial automotive maintenance buildings and one two-story garage building used for storage. The remainder of the subject property includes a paved parking lot abutting Banfield Road, landscaped areas, cleared undeveloped land, wooded land, and a portion of Pickering Brook and associated wetlands.

Potable water is obtained from the City of Portsmouth municipal drinking water supply. Sanitary waste is discharged to a private septic system and leachfield.

2.2 Historical Land Use

The subject property has a history of land use as an auto salvage/crushing and recycling yard dating from circa 1960 to 2006. Automotive parts have been observed both on the ground surface and partially-buried throughout much of the property, including within the surrounding wetland area. Based on mounds observed in the southern portion of the property, it is likely that automotive parts are also buried on the site. An automobile crusher was reportedly located at a relative high point on the property along the northeastern property boundary.

In addition, the property reportedly accepted building waste and construction waste for fill in the 1960s during "Portsmouth's urban revitalization." Based on aerial photographs, the limits of the filled area had reached its maximum extent as of 1974. Related debris can still be seen within the grassed, wooded, and wetland areas on the southern portion of the property.

2.3 Property Identification

| | |
|-------------------------|--|
| NHDES Site Number: | 199408047 |
| NHDES Project Type: | HAZWASTE |
| NHDES Project Number: | 40176 |
| Property Name: | Former Country Motor Sales |
| Property Address: | 375 Banfield Road Portsmouth, New Hampshire |
| Latitude and Longitude: | 43.042° N; 70.790° W |
| Map and Block Number: | Portsmouth Map 266, Lot 7 |

Deed Reference: Book 6081 / Page 2150, Rockingham County Registry of Deeds
Property Owner: Banfield Realty, LLC
304 Maplewood Avenue, Portsmouth, NH 03801
Zoning: Industrial
USGS Topographic Quad: Portsmouth, NH (2018, 7.5 x 7.5 minute)

2.4 Surrounding Properties

The site is bound to the northwest by Banfield Road, to the northeast by a private school (St. Patrick Academy), to the southwest by commercial and residential properties, and to the southeast by a commercial property, beyond which are commercial, industrial, and residential properties. The site and surrounding properties are depicted on Figure 2.

Pickering Brook and wetlands associated with Pickering Brook are located on the southern, southeastern, and southwestern portion of the subject property and extend onto adjacent properties.

The residential properties within 1,000 feet of the site are assumed to be constructed with basements and are serviced by the City of Portsmouth public drinking water supply.

3.0 SUMMARY OF PREVIOUS INVESTIGATIONS

Several phases of work have been carried out since discovery of contaminant conditions in 2005. These efforts are summarized below.

3.1 2005 to 2007 Investigations – Cartier and Provan & Lorber

On August 17, 2005, Ransom Environmental Consultants, Inc. submitted a *Third-Party Notification* letter to NHDES regarding an October 2004 Phase II Environmental Site Assessment performed by Les A. Cartier and Associates, Inc. During that investigation, 11 test pits were completed, and 11 monitoring wells were installed to evaluate soil and groundwater contamination. Arsenic, lead, PCBs, and mercury were found at concentrations above NHDES S-1 Soil Standards in the vicinity of the former car crusher. Low levels of volatile organic compounds (VOCs) and PAHs were detected in groundwater. Recommendations included removal of the contaminated soil, asbestos-containing piping found in one of the test pits, all scrap metal waste, and excess, non-serviceable vehicles from the property.

In correspondence dated January 21, 2006, NHDES requested a Site Investigation. In response, a *Groundwater Monitoring and Soil Assessment Report* was submitted by Provan & Lorber, Inc. in August 2006. Ten soil borings were completed in the area of exceedances noted in the Phase II report. Arsenic was found at concentrations above S-1 Standards in soil and above Ambient Groundwater Quality Standards (AGQS) in groundwater but was attributed to natural conditions. Excavation of the contaminated soil at the former car crusher location was reported to have been successful, and a request for no further investigation was recommended.

In response to the SI, NHDES requested the following:

- Collection of additional information regarding arsenic in groundwater to determine whether additional groundwater monitoring for arsenic would be required; and
- Submittal of additional information to support a conclusion that arsenic is naturally occurring OR placement of an Activity and Use Restriction (AUR) on the former car crusher area OR removal and offsite disposal of soil where the arsenic standard is exceeded.

On July 10, 2007, Provan & Lorber, Inc. submitted an *Additional Assessment Report* to NHDES. Seven soil borings were advanced in the area of the former car crusher and excavation area, and groundwater samples were obtained from existing monitoring wells at the subject property. Arsenic was detected in 10 soil samples at concentrations exceeding the S-1 Standard. Provan & Lorber, Inc. recommended no further investigation or remediation be required at the site, stating that the arsenic exceedances appear to be naturally occurring, and action relating to the arsenic exceedances should be limited to placement of an AUR on the area with a 50-foot easement on the northeastern property boundary. NHDES concurred with the findings and issued a Letter of No Further Action dated August 15, 2007.

3.2 2008 Investigation – Ransom

On October 10, 2008, Ransom Environmental Consultants, Inc. submitted a *Third-Party Notification* to NHDES regarding a Limited Subsurface Investigation at the subject property. Arsenic, lead, and mercury were detected at concentrations above applicable Threshold Effect Concentrations (TECs) and Probable Effect Concentrations (PECs) in sediment samples collected from wetland areas on the property. Lead and selenium were detected in surface water samples at concentrations exceeding New Hampshire Surface Water Quality Standards. Buried solid wastes, including automotive parts and building materials, were observed in test pits excavated in the northeastern portion of the subject property. Asbestos was detected in three waste bulk building material samples collected from surface and near-surface locations in the central portions of the site. PAHs, arsenic, lead, and PCBs were detected at concentrations above NHDES Soil Remediation Standards (SRS) in soil samples taken from test pits in the northeastern portion of the site in the vicinity of the former car crusher. Three PAHs were detected in groundwater at concentrations above AGQS in a monitoring well located on the southern portion of the site, lead was detected in groundwater at a concentration above AGQS in a monitoring well located in the central portion of the site, and arsenic was detected at a concentration above AGQS in a monitoring well located on the northwestern portion of the site.

In response to the *Third-Party Notification*, NHDES requested further investigation of the former auto car crusher area, the apparent historical solid waste landfill, asbestos in bulk soil samples, and contamination in sediment. Provan & Lorber, Inc. submitted *Comments Regarding Limited Subsurface Investigation – October 2008* to NHDES on September 2, 2009. NHDES correspondence dated February 16, 2011, recommended excavating the areas with naturally occurring arsenic in exceedance of the standard or capping the material and recording an AUR, and recommended that the source and extent of lead and PCB contamination in soil be characterized. Buried asbestos on the site was required to be capped, with the owner providing

recording of an AUR. NHDES requested information on the direction and flow rate of Pickering Brook, as well as a confirmatory round of sediment and surface water samples in the wetland area. Lastly, NHDES requested two rounds of confirmatory groundwater sampling as well as the installation of a monitoring well in the former car crusher area and analyses for VOCs, metals, PAHs, and PCBs. Based on a review of available records, the then-owner did not perform the requested work.

3.3 2020 Investigations – Wilcox & Barton, Inc.

Subsequent to purchase of the property by the current owner, a Phase I Environmental Site Assessment in April 2020 confirmed the following environmental findings:

1. Documented landfill at the subject property.
2. Documented former car crusher and associated contamination at the subject property.
3. Improper storage of petroleum and/or hazardous substances, floor staining, and poor housekeeping in the northern building at the subject property.
4. Improper storage and burial of solid waste and possibly petroleum and/or hazardous substances in and around the wetland area at the subject property.
5. One floor drain in the central building garage bay at the subject property.

Follow up investigation was documented in a *Site Investigation Report* dated July 9, 2020, and a *Supplemental Data Transmittal* dated January 27, 2021. These documents are referred to herein, collectively, as the “2020 Site Investigation.” The work included advancement of 25 soil borings, five of which were completed as overburden monitoring wells, completion of 10 test pits, and collection of soil, septic tank, sediment, surface water, and groundwater samples.

Arsenic was detected in a majority of the soil samples at concentrations exceeding SRS. The detected arsenic concentrations, with one exception, were generally in the range of 12 to 20 milligrams per kilogram (mg/kg), just above SRS and not inconsistent with expected natural conditions. Lead was detected at concentrations above SRS in samples from three borings. PCBs were not detected at concentrations exceeding 1 mg/kg in any of the 100 samples that were analyzed for PCBs.

In general, test pits revealed solid waste material from ground surface to depths of 0.5 to 3.5 ft bgs in the area examined. Observed solid waste materials included bricks, tires, granite blocks, metal, car parts, wood, glass, plastic, ceramic tiles, and suspect asbestos-containing materials such as floor tiles, carpet, and mastic, and a furnace.

In groundwater, total and dissolved arsenic and lead were detected at concentrations exceeding AGQS in a limited number of monitoring wells. Similarly, one or more PFAS were detected at concentrations exceeding AGQS in a several of the wells.

In the septic tank sample, p-isopropyltoluene was detected at a concentration exceeding AGQS in the “After” sample. No PAHs were detected at concentrations above laboratory reporting limits.

In sediment, lead and arsenic were detected at concentrations exceeding SRS. No PCBs were detected at concentrations above laboratory reporting limits.

In surface water, three or more RCRA-8 metals (total) were detected at concentrations above the Water Quality Criteria (WQC) for Toxic Substances in all six surface water samples. No PCBs were detected at concentrations above laboratory reporting limits.

Based on these results, additional investigation was warranted and subsequently requested by NHDES.

4.0 SUPPLEMENTAL SITE INVESTIGATION

4.1 Groundwater Gauging

On August 26, 2021, Wilcox & Barton, Inc. gauged all available monitoring wells using a water level meter capable of measuring depth to water to the nearest 0.01 foot in accordance with Wilcox & Barton, Inc. Standard Operating Procedure (SOP) FP-11 – *Measuring Liquid Levels in Monitoring Wells*, which is presented in Appendix B. Depth to groundwater was in the range of 3.6 to 16.5 feet below ground surface. At monitoring well MW-2, which is located at the front of the property near Banfield Road, groundwater was at the top of casing, suggesting possible surface water flooding. Well gauging data are presented in Table 1 – *Well Gauging and Piezometric Head Elevation Data*.

The gauging data were coupled with the survey data to produce Figure 3 – *Piezometric Head Elevation Plan*. The piezometric data indicate a gradient to the southwest towards Pickering Brook, consistent with site topography and the observed high point near the former car crushing area.

4.2 Groundwater Sampling

On August 27 and October 1, 2021, Wilcox & Barton, Inc. collected groundwater samples in response to the NHDES request for additional data. Samples were collected using the low-flow technique described in SOP FP-07 – *Groundwater Sampling for Volatile Organic Compounds (VOCs), Volatile Petroleum Hydrocarbons (VPH), and Extractable Petroleum Hydrocarbons (EPH)*, a copy of which is provided in Appendix B. Groundwater samples were submitted to Con-Test Analytical Laboratory (Con-Test) for laboratory analysis of:

- Total and dissolved metals in wells MW-101, MW-102, and MW-104;
- PAHs in well MW-101;
- PFAS in wells MW-1, MW-4, MW-5, MW-6, MW-7, MW-8, MW-106R, MW-109, MW-203, and MW-204.

Samples for dissolved metals and PAHs were field filtered. PFAS analyses were supported by field, trip, and equipment blanks. Water quality parameters were recorded in the field during sampling and used to gauge stabilization for low-flow sampling. PFAS samples were collected in strict adherence to the additional requirements of SOP FP-17 – *Groundwater Sampling for Per- and Polyfluoroalkyl Substances (PFAS)* (Appendix B).

All samples collected under this phase of work were packaged and handled in accordance with SOP FP-04 – *Sample Custody and QA/QC Sample Collection* (Appendix B).

4.3 Soil Sampling

4.3.1 Lead

To provide comprehensive coverage of the site for characterization of the extent of lead contamination, a uniform grid with a spacing of approximately 50 feet was overlain on the site. Though not all grid intersections or cells were sampled, the grid intersections were used to ensure even distribution of samples.

Prior to sampling, a Wilcox & Barton, Inc. survey team visited the site and placed flags at the designated grid intersections. A combination of total station and measuring tape methods were necessitated by dense vegetation, resulting in an estimated placement accuracy on the order of ± 5 feet for each sample. A total of 80 grid intersections were marked in the field, with emphasis on areas where no prior lead data existed. Boring locations were named using a graphic approach, with alphabetical identifiers across the x-axis (A to K from southwest to northeast, Z to V from northeast to southwest in the lowland area) and numbers (1 through 15 from northwest to southeast).

On September 9 and 10, 2021, New England Boring Contractors (NE Boring) of Derry, New Hampshire, advanced soil borings using the direct-push methodology. On September 16 and 17, 2021, Geosearch, Inc. (Geosearch) of Sterling, Massachusetts, advanced the remainder of the soil borings in areas not accessible to machinery using hand-held probe techniques.

Soil in each boring was characterized using a modified Burmister System as described in the Wilcox & Barton, Inc. standard operating procedure, *FP-14 – Soil Logging and Description* (Appendix B), and visually inspected for the presence of anthropogenic material. Soil across the site generally consists of sand with varying amounts of silt and gravel. Fragments of wood, brick, rubber, plastic, ceramics, and glass were observed in small quantities in borings across the site. Soil and fill descriptions are provided in Appendix C.

Samples were collected from the 0 to 2-foot interval at each of the 80 marked locations in accordance with SOP *FP-02 - Grab and Composite Soil Sampling* (Appendix B). Samples were also collected from the 2-foot to 4-foot interval at 35 of the marked locations for assessment of the vertical distribution of lead in soil. Samples were submitted to Con-Test for laboratory analysis for lead using EPA Method 6010. Non-disposable sampling equipment was cleaned between samples in accordance with SOP *FP-06 – Cleaning/Decontamination Procedures* (Appendix B).

4.3.2 PCBs

To provide comprehensive coverage of the site for characterization of the distribution of PCBs in soil, the same uniform grid deployed for lead sampling (50-foot spacing) was used. However, within the proposed development area, the grid density for PCB sampling was increased to 25-foot spacing for increased data frequency. As with lead, not all grid intersections or cells were

sampled; sample locations were selected to ensure comprehensive coverage of the site, characterize areas where human exposures are more likely, confirm prior data, and fill in data gaps from prior work.

Within the proposed development area, a Wilcox & Barton, Inc. survey team visited the site and placed flags at the designated new grid intersections using a total station, yielding a sub-foot placement accuracy. A total of 114 grid intersections were marked in the field, with emphasis on areas where no prior data had been collected.

On September 24, 2021, Geosearch advanced soil borings using hand-held probe equipment in locations inaccessible to machinery. On September 29 and 30, 2021, NE Boring returned to the site and advanced soil borings utilizing Geoprobe direct-push methods. Finally, on October 1 and 4, 2021, Wilcox & Barton, Inc. personnel advanced soil borings in the wetland buffer with a hand auger and spade due to poor sample recovery in the acetate liners.

Samples were collected from the 3 to 6-inch and 6-inch to 18-inch intervals at each of the 114 marked locations, as recommended by EPA. Samples were also collected from the 18-inch to 36-inch interval at 27 of the marked locations for additional assessment of the vertical distribution of PCBs in soil. Samples were submitted to Con-Test for laboratory analysis for PCBs using EPA Method 8082.

4.4 Sediment Sampling

To assess the impact of surface water runoff and groundwater migration from the site, a sampling program was generated for wetland sediment. Wetlands were delineated by Jones & Beach Engineers, Inc. (Jones & Beach) and marked in the field using wetland flagging. The field-marked wetland boundary was visible during the current sampling event.

Sediment samples were collected approximately every 100 feet along Pickering Brook in general accordance with guidance described in the EPA guidance *Determination of the Biologically Relevant Sampling Depth for Terrestrial and Aquatic Ecological Risk Assessment* (2001) and/or Ohio Environmental Protection Agency *Sediment Sampling Guide and Methodologies* (2001).

Additional sediment samples were collected in the wetland area adjacent to Pickering Brook on the “site side” (east/north of Pickering Brook) and “far side” (west/south of Pickering Brook). Samples on the “far side” were limited as most proposed locations were inaccessible due to tall vegetation and/or property lines. Samples were submitted to Con-Test for laboratory analysis of:

- PAHs;
- Total metals;
- Total organic carbon; and
- Grain size distribution.

Sediment samples were located using hand-held GPS (*Gaia GPS* app on iPhone), with an estimated accuracy of ± 25 feet, and by local reference to wetland flags and the streambed alignment, where visible. Collection of sediment and surface water samples is depicted in photographs presented in Appendix D.

4.5 Surface Water Sampling

Surface water samples were collected approximately every 100 feet linearly along Pickering Brook in the same location as sediment samples using a peristaltic pump. Water quality parameters were measured using a YSI water quality meter and a hand-held turbidimeter in accordance with SOPs FP-03 – *Water Quality Monitoring Using a YSI Multi-Probe System (MPS)* and FP-09 – *Field Measurement of Turbidity* (Appendix B)

Samples collected for analysis of dissolved analytes were filtered in the field using disposable 0.45 micron filters. At the direction of NHDES, work did not proceed upstream outside of the subject property boundary.

Samples were submitted to Con-Test for laboratory analysis for:

- Total and dissolved metals;
- Total and dissolved iron and manganese;
- Calcium hardness;
- PAHs;
- Chloride;
- Nitrate as N;
- Sulfate;
- Total suspended solids; and
- Total dissolved solids.

5.0 CONTAMINANT DISTRIBUTION

The distribution of soil, sediment, surface water, and groundwater contamination are discussed in the following sections.

5.1 Groundwater

5.1.1 Total and Dissolved Metals

In the additional wells sampled for total and dissolved metals, arsenic and/or lead were detected at concentrations exceeding AGQS. The current and available historical data are summarized in Table 2 – *Groundwater Samples – Summary of Analytical Results*. Both current and historical results for dissolved metals are depicted on Figure 4 – *Dissolved Metals and PAHs in Groundwater*. Analytical results are presented in Appendix E.

The most recent data indicate exceedances of AGQS for lead at the three most downgradient monitoring wells along the wetland boundary along the southern extent of the upland portion of

the property and surrounding the estimated area of manmade fill and debris. Note that monitoring well MW-101, which was installed during the 2008 investigation, appears to be located within the flagged wetland boundary.

Water quality parameters were recorded in each well. The data are summarized in Table 3 – *Natural Attenuation Parameters – Summary of Field Measurements*. During sampling events in August and October 2021, groundwater was generally characterized by low dissolved oxygen concentrations, neutral pH, and slightly negative oxidation reduction potential, suggesting moderate reducing conditions.

5.1.2 Polycyclic Aromatic Hydrocarbons

Historical AGQS exceedances for PAHs have been limited to benzo(a)anthracene, benzo(b)fluoranthene, and dibenz(a,h)anthracene in monitoring well MW-101. The current and available historical data are summarized in Table 2 and results are depicted on Figure 4. PAHs were not detected at concentrations exceeding AGQS in well MW-101 during the current sampling effort. Analytical results are presented in Appendix E.

5.1.3 Per- and Polyfluoroalkyl Substances

Samples from wells MW-1, MW-4, MW-5, MW-6, MW-7, MW-8, MW-106R, MW-109, MW-203, and MW-204 were collected and submitted for PFAS analysis. One or more of the target analytes perfluorohexanesulfonic acid (PFHxS), perfluorooctanoic acid (PFOA), and/or perfluorooctanesulfonic acid (PFOS) were detected at concentrations exceeding AGQS in wells MW-1, MW-4, MW-7, MW-106R, MW-109, and MW-203. Results are summarized in Table 4 – *Groundwater Samples – Summary of PFAS Analytical Results* and are depicted on Figure 5 – *PFAS in Groundwater*. The data upload to the NHDES Environmental Monitoring Database is in process as of the date of this report. Analytical results are presented in Appendix E.

Wilcox & Barton, Inc. prepared a field blank and an equipment blank (using the water level meter) prior to sample collection using laboratory-provided, PFAS-free, deionized water. A laboratory-prepared trip blank was submitted with the samples. No PFAS were detected in the field blank or trip blank. One PFAS, 6:2 fluorotelomer sulfonic acid, was detected at an estimated concentration below the reporting limit in the equipment blank. No other PFAS were detected in the three quality control samples.

As an additional quality control measure, a duplicate sample was collected from monitoring well MW-5, noted as MW-301 on the chain of custody, and submitted blind to the laboratory. Analysis of the blind duplicate produced results similar to the primary result. The analytical results of the four quality control samples indicate adequate control of the field sampling process.

Current results suggest concentrated areas of AGQS exceedance for PFAS near the current actively used portion of the site near Banfield Road and downgradient of the former car crusher area. However, the distribution pattern does not reveal a specific source area and there is no new information concerning the origin of these compounds on the property. Notably, the majority of the wells near and within the wetland have not contained PFAS at concentrations exceeding AGQS during any sampling round in 2020 or 2021.

5.2 Soil

5.2.1 Lead in Soil

Soil data collected during this phase of investigation indicate the widespread presence of lead in soil at concentrations exceeding the SRS. Current and historical analytical results are summarized in Table 5 – *2020 Site Investigation Soil Samples – Summary of Analytical Results*, in Table 6 – *Soil Samples – Summary of Lead Analysis Results*, and in the historical data tables presented in Appendix F. Analytical results are presented in Appendix E.

Lead results collected during the 2008, 2020, and 2021 phases of investigation have been consolidated on Figure 6 - *Lead in Soil and Sediment*. On Figure 6, results are compared to the SRS of 400 mg/kg. (Note: Technically, SRS is not applicable for sediment samples; sediment results are compared to SRS here for illustration purposes only.) Of the 236 soil samples that have been analyzed for lead, the detected concentration has exceeded SRS approximately 25% of the time.

Lead was found at concentrations exceeding SRS over a significant portion of the site, with increased frequency near the former car crusher and throughout the suspected man-made fill area. Notably, there is an area near the lower (southern) extreme of the upland area where concentrations consistently exceed 4,000 mg/kg, or 10 times SRS.

Results indicate a vertical distribution at some locations, with concentrations exceeding SRS in the 2 to 4-foot and 4 to 6-foot intervals, but a discernible pattern is not evident. At some locations, the concentration at depth is greater than the concentration at the surface, and vice versa. Depth distribution was not assessed at all locations.

5.2.2 PCBs in Soil

Analytical results for PCBs in soil are summarized in Table 5, Table 7 – *Soil Samples - Summary of PCB Analysis Results*, and in the 2008 Site Investigation tables in Appendix F. The most recent result for each sampling point (boring or test pit) is depicted on Figure 7 – *PCBs in Soil*. Analytical results are presented in Appendix E.

The majority of PCB concentrations exceeding 1 mg/kg appear to be concentrated near the former car crusher area. Other occurrences are sporadic with no discernible distribution pattern. Of the 371 soil samples that have been analyzed for PCBs, the PCB concentration has exceeded 1 mg/kg in 22 of them, for an exceedance frequency of less than 6%. The total PCB concentration exceeded 10 mg/kg in three locations, with a maximum detected concentration of 17 mg/kg.

During the 2008 and 2020 investigations, assessment of vertical distribution was limited to analysis of samples composited from the 0 to 2-foot, 2 to 4-foot, and 4 to 6-foot intervals. In 2021, at the request of EPA, discrete intervals of 3 to 6 inches and 6 to 18 inches were sampled. In both cases, the shallowest interval is presumed to be representative of shallow soil where direct contact exposures are possible.

5.3 Surface Water

A total of six surface water samples were collected from Pickering Brook on a spacing of approximately 100 feet starting at the Banfield Road culvert and proceeding upstream. Due to the intermittent nature of the stream, surface water was not always present at the surface. At the direction of NHDES, sampling did not proceed upstream onto the adjacent property to the south.

Analytical results, along with historical data, are summarized in Table 8 – *Surface Water Samples – Summary of Analytical Results*. Results are compared to the WQC for protection of aquatic life (freshwater chronic) and for protection of human health (water and fish ingestion) published in Env-Wq 1703. WQC exceedances were detected for arsenic, lead, iron, and manganese in each of the six samples. Analytical results for these compounds are presented on Figure 8 – *Dissolved Metals in Surface Water* and on Figure 9 – *Total Metals in Surface Water*. Analytical results are presented in Appendix E.

Water quality parameters were recorded during sampling and are summarized in Table 3. Results were generally similar to those recorded in groundwater.

5.4 Wetland Sediments

Sediment samples were collected at locations coincident with the surface water samples and at locations representative of wetland sediments away from the stream. A total of 20 samples were collected on the subject property and within the flagged wetland boundary as observed in the field.

Current and historical wetland sediment analytical results are summarized in Table 9 – *Sediment Samples – Summary of Analytical Results*. Results are compared to Consensus-Based TECs and PECs. In the historical dataset, TEC or PEC exceedances were detected for arsenic, cadmium, lead, and mercury at various locations. In the samples from 2021, these same metals, plus chromium and one or more PAHs, were detected at concentrations exceeding screening concentrations in 19 of the 20 samples. Analytical results for sample SD-204, which is located on the opposite side of Pickering Brook near the lower end of the stream reach, did not reveal exceedance of TECs or PECs.

Analytical results are depicted graphically on Figure 10 – *Metals and PAHs in Wetland Sediments*. Analytical results are presented in Appendix E.

Each of the sediment samples was subjected to grain size analysis. Results are presented in Appendix G. Wetland sediments fell generally into three grain size distribution categories. Thirteen of eighteen samples were classified as AASHTO Silty Soils, with percentages passing the #200 sieve ranging from 35% to greater than 80%. Five samples were classified as Silty

Gravel & Sand, with two other samples classified as Gravel & Sand. Overall, the percentage of fines (% passing the #200 sieve) ranged from 17.1% to 82.6% (mean = 49.3%, standard deviation = 21.5%). There is no discernible difference in percent fines within the Pickering Brook waterway versus sediments away from the brook.

Sediment samples were also analyzed for Total Organic Carbon (TOC), with results ranging from 1,700 to 770,000 mg/kg (median = 110,000, mean = 175,135 mg/kg, standard deviation = 180,074 mg/kg). The high standard deviation indicates high variation between values and that the data are not normally distributed, further indicating variable conditions within the wetland. Both the lowest and highest TOC results were associated with samples containing a high percentage of fines. The median (central) value is likely more representative of conditions in wetland sediments and is carried into the risk calculations presented below.

6.0 SITE GEOLOGY AND HYDROLOGY

Conditions encountered during the 2021 investigation were consistent with those observed during prior investigations. Brown and gray silt and fine sand with varying amounts of gravel and some solid waste, including bricks, ceramics, nails, and glass, were observed in a large percentage of the borings. A log showing soil descriptions is presented in Appendix C.

Based on StreamStats data available from the US Geologic Survey, the drainage area contributing to the wetland area and stream outlet at the Banfield Road culvert measures approximately 0.36 square miles (230 acres). A map depicting the contributing area is included in Appendix H. A desktop review of the contribution area indicates the presence of various commercial uses, including water parks, warehouse buildings, and retail.

A branch of Pickering Brook and wetlands associated with Pickering Brook are located on the southern, southeastern, and southwestern portion of the subject property and extend onto adjacent properties. The brook originates east of the site and flows northwesterly, entering the Great Bog Wildlife Management Area on the west side of Banfield Road, with additional brook branches joining, and eventually discharges to the Great Bay National Wildlife Refuge, which then flows into Piscataqua River and eventually the Atlantic Ocean.

In the draft 2020 New Hampshire Watershed Report Card (https://www4.des.state.nh.us/onestoppub/SWQA/010600030904_2020.pdf), Pickering Brook was identified to have the following water quality impacts:

- Aquatic Life Integrity – Severe impact (PAHs, metals);
- Fish Consumption – Poor quality (fish consumption advisories in effect for PCBs and mercury);
- Primary Contact Recreation – Bad to poor quality (fecal coliform and enterococcus); and,
- Shellfish consumption – Poor to severe (dioxin, mercury, and PCB fish consumption advisories and fecal coliform).

These conditions were identified at the mouth of the brook into Great Bay (Station NHEST600030904-04-03), as well as just downstream from the site west of Banfield Road (Station NHRIV600030904-06). Excerpts from the Watershed Report card with data from monitoring points along Pickering Brook are also presented in Appendix H.

7.0 CONCEPTUAL SITE MODEL

The Conceptual Site Model remains substantially unchanged since submittal of the 2020 *Site Investigation Report*. There is no new information to suggest historical uses other than as a landfill and for auto salvage operations, though the understanding of contaminant distribution has been significantly enhanced. The description below has been modified accordingly. The property has most recently been used for the maintenance and repair of vehicles, though tenants have vacated the existing structures as of November 1, 2021.

Dissolved arsenic and lead were detected in groundwater at concentrations exceeding AGQS in the most downgradient wells surrounding the area of manmade fill deposition.

Arsenic is present in soil throughout the site, but concentrations are largely consistent with expected naturally occurring conditions. Lead is present in soil at elevated concentrations exceeding SRS over a majority of the property, with a significant area showing lead concentrations exceeding 10 times the SRS value.

In sediment, metals were detected at concentration exceeding screening levels in the majority of the samples. The sediment samples are located in the wetlands surrounding the former landfill, suggesting that contamination was placed in, or has reached, the wetland area.

PFAS were detected in groundwater at several monitoring wells, though a source of PFAS has not been defined.

7.1 Contaminant Source

The suspected source of contamination at the site is the historical presence of an unlined landfill, burial of demolition and automotive debris, and former automobile storage and salvage operations. The observed contaminant conditions are widespread throughout the property, extending to the wetlands associated with Pickering Brook.

7.2 Contaminant Distribution

7.2.1 Adsorbed Phase

The geology in the source area consists primarily of silt and fine sand with varying amounts gravel from ground surface to a maximum depth of 18 ft bgs. Bedrock was not encountered in any boring.

There is evidence of widespread arsenic and lead concentrations exceeding SRS in soil and sediment samples; however, the detected arsenic concentrations are generally consistent with background and are thought to be naturally occurring. Lead is present in soil and sediment, with some concentrations exceeding SRS by a significant degree over a large portion of the property.

7.2.2 Dissolved Phase

Dissolved phase contaminants are present in groundwater at concentrations exceeding AGQS at locations along the wetland boundary and in surface water in the wetland areas. Conditions appear to emanate from the area where manmade debris has been buried, which extends into the wetland.

7.2.3 Non-Aqueous Phase Liquids

No non-aqueous phase liquids have been encountered during this or prior investigations.

7.2.4 Soil Vapor

Screening for organic vapors with a photoionization detector (PID) during earlier drilling efforts did not indicate elevated concentrations of volatile compounds in soil at any location. VOCs were not detected in groundwater at concentrations exceeding GW-2 values.

7.3 Contaminant Migration

Dissolved-phase constituents are expected to continue migrating downgradient (both vertically and horizontally). Leaching of contaminants, particularly lead, from the adsorbed phase to the dissolved phase is likely an ongoing transformation and migration pathway. Based on current data, contaminants have reached the adjacent surface water via groundwater or via overland stormwater flow.

Piezometric data indicate a predominant groundwater flow direction to the southwest.

7.4 Sensitive Receptors

A sensitive receptor survey map depicting a 500- and 1,000-foot radius around the site was generated using the NHDES OneStop Data Mapper GIS system and provided in the 2020 *Site Investigation Report*. There is no new information concerning sensitive receptors aside from the human health and ecological risk assessment work presented in Section 8.0 below.

In general, potential human receptors may include residents, workers, visitors, and trespassers. Environmental receptors may include flora and fauna within and downgradient of the affected area. Potential exposure points may include wellhead protection areas, water wells, surface waters, wetlands, buildings into which vapors can migrate through basement foundations or utility connections, locations of direct soil contact (e.g., playgrounds, gardens, construction trenches), and utility corridors. Routes through which human receptors may be exposed to contaminants include ingestion, inhalation, and dermal contact.

Potential exposure pathways for receptors at the site include:

- Ingestion of Drinking Water – The site and surrounding properties are serviced by the municipal water supply. An exposure pathway via drinking water ingestion is not complete.
- Inhalation of Vapors – Basements and sub-slab utility connections represent potential pathways for vapor-borne contaminants to enter structures. The site buildings do not contain basements and no volatile contaminants have been detected in soil or groundwater at concentrations of concern; therefore, human exposure via inhalation does not appear to be a complete exposure pathway.
- Dermal Contact with Soil and Groundwater – Exposure via dermal contact for trespassers and commercial workers represents a complete pathway based on arsenic and lead contamination at concentrations above SRS from ground surface to 8 ft bgs. Dermal contact with groundwater by utility workers is a potentially complete pathway.
- Environmental Receptors (Surface Water & Sediments) – Constituent concentrations in groundwater exceed AGQS near the wetland boundary and have been detected in surface water. Impacts to surface water represent a complete exposure pathway for environmental receptors. Similarly, exposure of wetland flora and fauna as well as human trespassers to sediment contaminants is a complete exposure pathway.

8.0 RISK ASSESSMENT

8.1 Sediment and Surface Water

Wilcox & Barton, Inc. contracted Ms. Cyndee Fuller of Sovereign Consulting Inc. to perform a *Focused Human Health and Ecological Risk Assessment* of contaminant conditions found in wetland sediments and surface water. Ms. Fuller has over 30 years of direct and relevant experience in the evaluation of human health and ecological risks at contaminated sites in New England. While working at EPA, she participated in developing bilateral water quality standards for the Great Lakes System and served on the EPA Great Lakes Water Quality Initiative. Ms. Fuller was a founding member of the EPA Assessment and Remediation of Contaminated Sediments program and served on the EPA National Sediment Oversight Technical Committee.

The full report evaluating human health (recreational trespassers and fish consumers) and ecological (aquatic and benthic organisms) risks from exposure to wetland sediment and surface water is presented in Appendix I. The results of the quantitative assessment for humans accessing the site as recreational trespassers and/or consuming fish are shown below.

| FOCUSED RISK ASSESSMENT SUMMARY | | | | |
|---|-------------------------------|-----------|-----------|-----------------------------|
| RECREATORS/TRESPASSERS WHO CONSUME PICKERING BROOK FISH | | | | |
| Exposure Pathway | Non-Carcinogenic Hazard Index | | | Excess Lifetime Cancer Risk |
| | Child | Youth | Adult | Combined ^[1] |
| Sediment ingestion | 6.8 | 1.4 | 0.8 | 1 x 10 ⁻⁵ |
| Sediment dermal contact | 0.5 | 0.2 | 0.1 | 8 x 10 ⁻⁶ |
| Inhalation of entrained (dry) sediment particles | 0.02 | 0.02 | 0.02 | 7 x 10 ⁻⁷ |
| Surface water ingestion | 2.7 | 1.1 | 0.3 | 5 x 10 ⁻⁵ |
| Surface water dermal contact | 0.001 | 0.0008 | 0.0005 | 9 x 10 ⁻⁸ |
| Recreational fish consumption (all) | 12 | 10 | 9 | 1.4 x 10 ⁻⁵ |
| All Except Fish Consumption | 10 | 3 | 1 | 7 x 10⁻⁵ |
| Total (all pathways) | 22 | 13 | 10 | 1 x 10⁻⁴ |
| Maximum Acceptable Level | 1 | | | 1 x 10⁻⁵ |

[1]. Age-specific cancer risks are intermediate values and are not shown; refer to risk spreadsheets.

[2]. No carcinogens in this pathway.

The total Hazard Index (HI) for each recreational trespasser age group is above the maximum acceptable HI of 1 and the excess lifetime cancer risk is above the maximum acceptable cancer risk of 1x10⁻⁵. Therefore, the site poses an unacceptable risk to human health for recreational trespassers that catch and consume fish from Pickering Brook. Health risks are also at unacceptable levels for trespassing without fish consumption, and for fish consumption without trespassing.

Site sediment contains multiple constituents at concentrations above their sediment benchmarks, suggesting that sediments are likely to be toxic to benthic organisms residing in the wetlands. Total sediment HIs for individual sample locations ranged from 11 to 780.

Site surface water contains multiple constituents at concentrations above the applicable water quality criteria, both acute and chronic, and similarly poses a potential risk to pelagic (water column) aquatic organisms. Total chronic surface water HIs for individual sample locations ranged from 2 to 20.

8.2 PCBs in Upland Soil

Potential health risks associated with exposure to PCBs in site soil were quantified for recreational trespassers and for future commercial/industrial workers. The risk assessor's report evaluating human health risks from exposure to PCBs in upland soil is presented in Appendix J.

Results of the risk calculations for recreational trespassers are shown below:

| RISK ASSESSMENT CALCULATIONS RECREATIONAL TRESPASSERS | | | | |
|--|-------------------------------|-------------|-------------|--------------------------------------|
| Exposure Pathway | Non-Carcinogenic Hazard Index | | | Excess Lifetime Cancer Risk |
| | Child | Youth | Adult | Combined Ages ^[1] |
| Soil Ingestion | 0.1 | 0.03 | .02 | 7×10^{-7} |
| Soil Dermal Contact | 0.1 | 0.02 | 0.02 | 5×10^{-7} |
| Outdoor Inhalation of Volatile Soil Constituents | 0.0001 | 0.0001 | 0.0001 | 4×10^{-10} |
| Inhalation of Entrained Soil Particles | 0.00003 | 0.00003 | 0.00003 | 6×10^{-10} |
| Total (all Pathways) | 0.2 | 0.05 | 0.03 | 1×10^{-6} |
| Maximum Acceptable Level | 1.0 | | | 1×10^{-5} |

[1] Age-specific cancer risks are intermediate values and are not shown; refer to appendices.

Non-carcinogenic hazard indices for each age group are below the maximum acceptable HI of 1 adopted by New Hampshire, and the total cancer risk is below the maximum acceptable cancer risk adopted by New Hampshire of 1 in 100,000, denoted as 1×10^{-5} .

Results of the risk calculations for commercial/industrial workers are shown below:

| RISK ASSESSMENT CALCULATIONS COMMERCIAL/INDUSTRIAL WORKERS | | |
|---|-------------------------------|--------------------------------------|
| Exposure Pathway | Non-Carcinogenic Hazard Index | Excess Lifetime Cancer Risk |
| Soil Ingestion | 0.03 | 4×10^{-7} |
| Soil Dermal Contact | 0.02 | 4×10^{-7} |
| Outdoor Inhalation of Volatile Soil Constituents | 0.0002 | 5×10^{-10} |
| Inhalation of Entrained Soil Particles | 0.00005 | 8×10^{-10} |
| Total (all Pathways) | 0.05 | 7×10^{-7} |
| Maximum Acceptable Level | 1.0 | 1×10^{-5} |

As with recreational trespassers, the non-carcinogenic HIs are below the maximum acceptable HI of 1 and the total cancer risk is below the maximum acceptable cancer risk 1×10^{-5} .

The results of the risk assessment indicate that calculated non-carcinogenic health hazards and carcinogenic health risks are below "no unacceptable risk" benchmarks accepted by NHDES. It is concluded that the presence of PCBs in upland soil poses no unacceptable health risks and, from a risk perspective, does not require removal.

9.0 SUMMARY AND CONCLUSIONS

Wilcox & Barton, Inc. completed resampling of existing monitoring wells for analysis of PAHs, metals, and PFAS. In addition, a total of 115 additional soil samples were collected for analysis of lead, and 255 soil samples were collected for analysis of PCBs. Together, the groundwater and soil data from the upland area of the site have substantially increased the understanding of environmental conditions on the property.

Dissolved lead is present in groundwater at concentrations exceeding AGQS in wells surrounding the suspected manmade fill area and along the wetland boundary. In soil, lead was found at concentrations exceeding SRS over a significant portion of the site, with increased frequency near the former car crusher and throughout the suspected man-made fill area. Proper management of worker exposure and soil handling during construction will be required. In addition, development of a remedial strategy to prevent future exposures to exposed populations and to reduce concentrations in groundwater is needed.

In upland soil, PCB concentrations exceeding 1 mg/kg were generally concentrated near the former car crusher area; other occurrences are sporadic with no discernible distribution pattern. Of the 371 soil samples that have been analyzed for PCBs, the PCB concentration has exceeded 1 mg/kg in 22 of them, for an exceedance frequency of just under 6%. The total PCB concentration exceeded 10 mg/kg in three locations, with a maximum detected concentration of 17 mg/kg. Evaluation of human health risk for recreational trespassers and commercial workers concluded that the presence of PCBs in upland soil poses no unacceptable health risk and does not require removal. Proper management of worker exposure and soil handling during construction will be required.

In wetland sediment, numerous analytes were detected at concentrations exceeding TEC and/or PEC screening levels. Similarly, in the surface water of Pickering Brook, WQC exceedances were detected for arsenic, lead, iron, and manganese. A focused human health and ecological risk assessment concluded that the site poses an unacceptable risk to human health for recreational trespassers that catch and consume fish from Pickering Brook. Health risks are also at unacceptable levels for trespassing without fish consumption, and for fish consumption without trespassing.

TABLES

TABLE 1
Well Gauging and Piezometric Head Elevation Data
 375 Banfield Road, Portsmouth, New Hampshire
 Tax Map 266, Lot 7
 [see notes at end of table]

| Well Identification | Gauging Date | Top of Casing Elevation (ft) | Depth to Water* (ft) | Piezometric Head Elevation (ft) |
|---------------------|--------------|------------------------------|----------------------|---------------------------------|
| MW-1 | 6/8/20 | 202.42 | 6.33 | 196.09 |
| | 7/8/20 | 202.42 | 6.19 | 196.23 |
| | 1/6/21 | 202.42 | 4.78 | 197.64 |
| | 8/26/21 | 202.42 | 5.03 | 197.39 |
| MW-2 | 6/8/20 | 203.98 | 0.81 | 203.17 |
| | 7/8/20 | 203.98 | 2.29 | 201.69 |
| | 1/6/21 | 203.98 | 1.38 | 202.60 |
| | 8/26/21 | 203.98 | 0.00 | 203.98 |
| MW-3 | 6/8/20 | 209.25 | 6.70 | 202.55 |
| | 7/8/20 | 209.25 | 7.65 | 201.60 |
| | 1/6/21 | 209.25 | 4.41 | 204.84 |
| | 8/26/21 | 209.25 | 6.49 | 202.76 |
| MW-4 | 6/10/20 | 202.78 | NG | -- |
| | 7/8/20 | 202.78 | 6.78 | 196.00 |
| | 1/6/21 | 202.78 | 5.91 | 196.87 |
| | 8/26/21 | 202.78 | 5.91 | 196.87 |
| MW-5 | 6/10/20 | 201.49 | NG | -- |
| | 7/8/20 | 201.49 | 5.60 | 195.89 |
| | 1/6/21 | 201.49 | 3.73 | 197.76 |
| | 8/26/21 | 201.49 | 4.38 | 197.11 |
| MW-6 | 6/10/20 | 200.74 | 6.59 | 194.15 |
| | 7/8/20 | 200.74 | 6.24 | 194.50 |
| | 1/6/21 | 200.74 | 5.23 | 195.51 |
| | 8/26/21 | 200.74 | 5.57 | 195.17 |
| MW-7 | 6/10/20 | 199.85 | NG | -- |
| | 7/8/20 | 199.85 | 5.25 | 194.60 |
| | 1/6/21 | 199.85 | 3.17 | 196.68 |
| | 8/27/21 | 199.85 | 4.35 | 195.50 |
| MW-8 | 6/10/20 | 200.22 | NG | -- |
| | 7/8/20 | 200.22 | 6.84 | 193.38 |
| | 1/6/21 | 200.22 | 3.41 | 196.81 |
| | 8/26/21 | 200.22 | 4.58 | 195.64 |
| MW-10 | 6/10/20 | 205.81 | 8.63 | 197.18 |
| | 7/8/20 | 205.81 | 8.31 | 197.50 |
| | 1/6/21 | 205.81 | 5.82 | 199.99 |
| | 8/26/21 | 205.81 | 6.98 | 198.83 |
| MW-11 | 6/8/20 | 221.86 | 10.25 | 211.61 |
| | 7/8/20 | 221.86 | 10.01 | 211.85 |
| | 1/6/21 | 221.86 | 6.07 | 215.79 |
| | 8/26/21 | 221.86 | 7.49 | 214.37 |
| MW-101 | 6/8/20 | 197.44 | 4.30 | 193.14 |
| | 7/8/20 | 197.44 | 4.10 | 193.34 |
| | 1/6/21 | 197.44 | 3.52 | 193.92 |
| | 8/27/21 | 197.44 | 3.79 | 193.65 |
| | 10/1/21 | 197.44 | 4.12 | 193.32 |
| MW-102 | 6/8/20 | 198.32 | 5.22 | 193.10 |
| | 7/8/20 | 198.32 | 5.05 | 193.27 |
| | 1/6/21 | 198.32 | 4.46 | 193.86 |
| | 8/27/21 | 198.32 | 4.73 | 193.59 |
| | 10/1/21 | 198.32 | 5.18 | 193.14 |



TABLE 1
Well Gauging and Piezometric Head Elevation Data
 375 Banfield Road, Portsmouth, New Hampshire
 Tax Map 266, Lot 7
 [see notes at end of table]

| Well Identification | Gauging Date | Top of Casing Elevation (ft) | Depth to Water* (ft) | Piezometric Head Elevation (ft) |
|---------------------|--------------|------------------------------|----------------------|---------------------------------|
| MW-103 | 6/8/20 | 197.15 | NG | -- |
| | 7/8/20 | 197.15 | 3.90 | 193.25 |
| | 1/6/21 | 197.15 | 3.22 | 193.93 |
| | 8/27/21 | 197.15 | 3.61 | 193.54 |
| MW-104 | 1/6/21 | NS | 4.23 | -- |
| | 8/27/21 | NS | 4.59 | -- |
| | 10/1/21 | NS | 4.96 | -- |
| MW-105 | 6/10/20 | 200.26 | 7.68 | 192.58 |
| | 7/8/20 | 200.26 | 7.28 | 192.98 |
| | 1/6/21 | 200.26 | 6.18 | 194.08 |
| | 8/26/21 | 200.26 | 6.56 | 193.70 |
| MW-106R | 6/8/20 | 201.51 | 4.37 | 197.14 |
| | 7/8/20 | 201.51 | 4.50 | 197.01 |
| | 1/6/21 | 201.51 | 3.65 | 197.86 |
| | 8/26/21 | 201.51 | 3.59 | 197.92 |
| MW-107 | 6/8/20 | 213.55 | NG | -- |
| | 7/8/20 | 213.55 | DRY | -- |
| | 1/6/21 | 213.55 | 8.41 | 205.14 |
| | 8/26/21 | 213.55 | 11.08 | 202.47 |
| MW-108 | 6/8/20 | 219.66 | NG | -- |
| | 7/8/20 | 219.66 | 12.20 | 207.46 |
| | 1/6/21 | 219.66 | 7.60 | 212.06 |
| | 8/26/21 | 219.66 | 12.08 | 207.58 |
| MW-109 | 6/10/20 | 212.12 | 12.40 | 199.72 |
| | 7/8/20 | 212.12 | 12.04 | 200.08 |
| | 1/6/21 | 212.12 | 8.66 | 203.46 |
| | 8/26/21 | 212.12 | 10.14 | 201.98 |
| MW-201 | 6/10/20 | 208.88 | 12.12 | 196.76 |
| | 7/8/20 | 208.88 | 12.39 | 196.49 |
| | 1/6/21 | 208.88 | 8.32 | 200.56 |
| | 8/26/21 | 208.88 | 11.20 | 197.68 |
| MW-202 | 6/10/20 | 214.29 | 11.78 | 202.51 |
| | 7/8/20 | 214.29 | 12.48 | 201.81 |
| | 1/6/21 | 214.29 | 8.99 | 205.30 |
| | 8/26/21 | 214.29 | 11.49 | 202.80 |
| MW-203 | 6/8/20 | 225.09 | 14.75 | 210.34 |
| | 7/8/20 | 225.09 | 16.46 | 208.63 |
| | 1/6/21 | 225.09 | 12.37 | 212.72 |
| | 8/26/21 | 225.09 | 16.52 | 208.57 |
| MW-204 | 6/8/20 | 223.94 | 15.10 | 208.84 |
| | 7/8/20 | 223.94 | 17.38 | 206.56 |
| | 1/6/21 | 223.94 | 12.22 | 211.72 |
| | 8/26/21 | 223.94 | 15.64 | 208.30 |

NOTE: Well elevations surveyed on July 2, 2020. Top of casing elevations are referenced to an arbitrary benchmark set at the western corner of the garage (assumed elevation 200.01 ft).

ft Feet.
 * Depth from top of casing or designated measuring point.
 LNAPL Light non-aqueous phase liquid.
 NS/NC Not surveyed.
 -- Not calculated.



TABLE 2
Groundwater Samples - Summary of Analytical Results
 375 Banfield Road, Portsmouth, New Hampshire
 Tax Map 266, Lot 7

| Sample Identification Sample Date | Ambient Groundwater Quality Standards (AGQS) † | MW-1 | | | MW-2 | MW-3 | | |
|---|--|----------|------------|--------|--------|----------|---------|--------|
| | | 8/15/08* | 6/10/20 | 1/8/21 | 6/8/20 | 8/15/08* | 6/10/20 | 1/8/21 |
| Polycyclic Aromatic Hydrocarbons (PAHs) by EPA Method 8270 | | | | | | | | |
| Acenaphthene | 420 | -- | -- | -- | -- | -- | 0.29 U | -- |
| Acenaphthylene | 420 | -- | -- | -- | -- | -- | 0.19 U | -- |
| Anthracene | 2,100 | -- | -- | -- | -- | -- | 0.19 U | -- |
| Benzo(a)anthracene | 0.1 | ND (0.1) | -- | -- | -- | ND (0.1) | 0.048 U | -- |
| Benzo(a)pyrene | 0.2 | -- | -- | -- | -- | -- | 0.097 U | -- |
| Benzo(b)fluoranthene | 0.1 | ND (0.1) | -- | -- | -- | ND (0.1) | 0.048 U | -- |
| Benzo(g,h,i)perylene | 210 | -- | -- | -- | -- | -- | 0.48 U | -- |
| Benzo(k)fluoranthene | 0.5 | ND (0.1) | -- | -- | -- | ND (0.1) | 0.19 U | -- |
| Chrysene | 5 | ND (0.1) | -- | -- | -- | ND (0.1) | 0.19 U | -- |
| Dibenz(a,h)anthracene | 0.1 | ND (0.1) | -- | -- | -- | ND (0.1) | 0.097 U | -- |
| Fluoranthene | 280 | ND (0.1) | -- | -- | -- | ND (0.1) | 0.48 U | -- |
| Fluorene | 280 | -- | -- | -- | -- | -- | 0.97 U | -- |
| Indeno(1,2,3-cd)pyrene | 0.1 | -- | -- | -- | -- | -- | 0.097 U | -- |
| 2-Methylnaphthalene | 280 | -- | -- | -- | -- | -- | 0.97 U | -- |
| Naphthalene | 100 | ND (0.1) | -- | -- | -- | ND (0.1) | 0.97 U | -- |
| Phenanthrene | 210 | ND (0.1) | -- | -- | -- | ND (0.1) | 0.048 U | -- |
| Pyrene | 210 | ND (0.1) | -- | -- | -- | ND (0.1) | 0.97 U | -- |
| Volatile Organic Compounds (VOCs) by EPA Method 8260 | | | | | | | | |
| Benzene | 5 | -- | -- | -- | 2.0 U | -- | 1.0 U | -- |
| Ethylbenzene | 700 | -- | -- | -- | 2.0 U | -- | 1.0 U | -- |
| Methyl tertiary-butyl ether (MTBE) | 13 | ND (1) | -- | -- | 2.0 U | ND (1) | 1.0 U | -- |
| Naphthalene | 100 | ND (1) | -- | -- | 10 U | ND (1) | 5.0 U | -- |
| Tetrachloroethylene (PCE) | 5 | ND (1) | -- | -- | 2.0 U | 1.3 | 1.0 U | -- |
| Toluene | 1,000 | -- | -- | -- | 2.0 U | -- | 1.0 U | -- |
| Total Xylenes | 10,000 | -- | -- | -- | 6.0 U | -- | 3.0 U | -- |
| Polychlorinated Biphenyls (PCBs) by EPA Method 8082 | | | | | | | | |
| All Aroclors (total) | 0.5 | -- | -- | -- | -- | -- | -- | -- |
| Total Metals by EPA Methods 6020 & 7470 | | | | | | | | |
| Arsenic | 10 | -- | 120 | -- | -- | -- | -- | -- |
| Barium | 2,000 | -- | 12 | -- | -- | -- | -- | -- |
| Cadmium | 5 | -- | 0.20 U | -- | -- | -- | -- | -- |
| Chromium, total | 100 | -- | 1.0 | -- | -- | -- | -- | -- |
| Lead | 15 | -- | 1.8 | -- | -- | -- | -- | -- |
| Selenium | 50 | -- | 5.0 U | -- | -- | -- | -- | -- |
| Silver | 100 | -- | 0.20 U | -- | -- | -- | -- | -- |
| Mercury | 2 | -- | 0.10 U | -- | -- | -- | -- | -- |
| Dissolved Metals by EPA Methods 6010 & 7470 | | | | | | | | |
| Arsenic | 10 | 5 | -- | 2.4 | -- | 8 | -- | 5.4 |
| Barium | 2,000 | 16 | -- | 2.5 J | -- | 4 J | -- | 3.9 J |
| Cadmium | 5 | 0.5 J | -- | 0.20 U | -- | 0.5 J | -- | 0.20 U |
| Chromium, total | 100 | 4 J | -- | 1.0 U | -- | ND (2) | -- | 2.2 |
| Lead | 15 | ND (1) | -- | 0.50 U | -- | ND (1) | -- | 0.50 U |
| Selenium | 50 | 13 | -- | 5.0 U | -- | 7 | -- | 5.0 U |
| Silver | 100 | 1.4 | -- | 0.20 U | -- | 1.3 | -- | 0.20 U |
| Mercury | 2 | -- | -- | 0.10 U | -- | -- | -- | 0.10 U |

Detected and selected other analytes listed; all others were not detected.

Results in micrograms per liter (µg/L) unless otherwise noted.

- U Not detected at or above the listed laboratory reporting limit.
- J Estimated concentration.
- Sample not collected/analyzed for this constituent.
- * Results transcribed directly from Table 4, *Limited Subsurface Investigation*, Ransom Environmental Consultants, Inc., October 10, 2008
- NS No standard established.
- bold** Detected concentration exceeds AGQS.
- bold italics** Not detected; laboratory reporting limit exceeds AGQS.
- † Table 600-1 of Part Env-Or 603.03(c), AGQS, effective January 1, 2021.



TABLE 2
Groundwater Samples - Summary of Analytical Results
 375 Banfield Road, Portsmouth, New Hampshire
 Tax Map 266, Lot 7

| Sample Identification Sample Date | Ambient Groundwater Quality Standards (AGQS) † | MW-4 | | MW-5 | MW-6 | | | MW-7 |
|---|--|----------|--------|--------|----------|---------|--------|--------|
| | | 8/15/08* | 1/7/21 | 1/7/21 | 8/15/08* | 6/10/20 | 1/6/21 | 1/6/21 |
| Polycyclic Aromatic Hydrocarbons (PAHs) by EPA Method 8270 | | | | | | | | |
| Acenaphthene | 420 | -- | -- | -- | -- | 0.30 U | -- | -- |
| Acenaphthylene | 420 | -- | -- | -- | -- | 0.20 U | -- | -- |
| Anthracene | 2,100 | -- | -- | -- | -- | 0.20 U | -- | -- |
| Benzo(a)anthracene | 0.1 | ND (0.1) | -- | -- | ND (0.1) | 0.050 U | -- | -- |
| Benzo(a)pyrene | 0.2 | -- | -- | -- | -- | 0.099 U | -- | -- |
| Benzo(b)fluoranthene | 0.1 | ND (0.1) | -- | -- | ND (0.1) | 0.050 U | -- | -- |
| Benzo(g,h,i)perylene | 210 | -- | -- | -- | -- | 0.50 U | -- | -- |
| Benzo(k)fluoranthene | 0.5 | ND (0.1) | -- | -- | ND (0.1) | 0.20 U | -- | -- |
| Chrysene | 5 | ND (0.1) | -- | -- | ND (0.1) | 0.20 U | -- | -- |
| Dibenz(a,h)anthracene | 0.1 | ND (0.1) | -- | -- | ND (0.1) | 0.099 U | -- | -- |
| Fluoranthene | 280 | ND (0.1) | -- | -- | ND (0.1) | 0.50 U | -- | -- |
| Fluorene | 280 | -- | -- | -- | -- | 0.99 U | -- | -- |
| Indeno(1,2,3-cd)pyrene | 0.1 | -- | -- | -- | -- | 0.099 U | -- | -- |
| 2-Methylnaphthalene | 280 | -- | -- | -- | -- | 0.99 U | -- | -- |
| Naphthalene | 100 | ND (0.1) | -- | -- | ND (0.1) | 0.99 U | -- | -- |
| Phenanthrene | 210 | ND (0.1) | -- | -- | ND (0.1) | 0.050 U | -- | -- |
| Pyrene | 210 | ND (0.1) | -- | -- | ND (0.1) | 0.99 U | -- | -- |
| Volatile Organic Compounds (VOCs) by EPA Method 8260 | | | | | | | | |
| Benzene | 5 | -- | -- | -- | -- | -- | -- | -- |
| Ethylbenzene | 700 | -- | -- | -- | -- | -- | -- | -- |
| Methyl tertiary-butyl ether (MTBE) | 13 | ND (1) | -- | -- | ND (1) | -- | -- | -- |
| Naphthalene | 100 | ND (1) | -- | -- | ND (1) | -- | -- | -- |
| Tetrachloroethylene (PCE) | 5 | ND (1) | -- | -- | ND (1) | -- | -- | -- |
| Toluene | 1,000 | -- | -- | -- | -- | -- | -- | -- |
| Total Xylenes | 10,000 | -- | -- | -- | -- | -- | -- | -- |
| Polychlorinated Biphenyls (PCBs) by EPA Method 8082 | | | | | | | | |
| All Aroclors (total) | 0.5 | -- | -- | -- | -- | 0.20 U | -- | -- |
| Total Metals by EPA Methods 6020 & 7470 | | | | | | | | |
| Arsenic | 10 | -- | -- | -- | -- | -- | -- | -- |
| Barium | 2,000 | -- | -- | -- | -- | -- | -- | -- |
| Cadmium | 5 | -- | -- | -- | -- | -- | -- | -- |
| Chromium, total | 100 | -- | -- | -- | -- | -- | -- | -- |
| Lead | 15 | -- | -- | -- | -- | -- | -- | -- |
| Selenium | 50 | -- | -- | -- | -- | -- | -- | -- |
| Silver | 100 | -- | -- | -- | -- | -- | -- | -- |
| Mercury | 2 | -- | -- | -- | -- | -- | -- | -- |
| Dissolved Metals by EPA Methods 6010 & 7470 | | | | | | | | |
| Arsenic | 10 | ND (2) | 0.80 U | 0.80 U | ND (2) | -- | 1.4 | 0.80 U |
| Barium | 2,000 | 7 J | 4.7 J | 12 | ND (3) | -- | 3.6 J | 3.4 J |
| Cadmium | 5 | ND (0.2) | 0.20 U | 0.20 U | ND (0.2) | -- | 0.20 U | 0.20 U |
| Chromium, total | 100 | ND (2) | 1.4 | 1.5 | ND (2) | -- | 2.0 | 1.8 |
| Lead | 15 | ND (1) | 0.19 J | 0.50 U | ND (1) | -- | 0.50 U | 0.50 U |
| Selenium | 50 | 4 J | 5.0 U | 5.0 U | 2 J | -- | 5.0 U | 5.0 U |
| Silver | 100 | ND (0.3) | 0.20 U | 0.20 U | ND (0.3) | -- | 0.20 U | 0.20 U |
| Mercury | 2 | -- | 0.10 U | 0.10 U | -- | -- | 0.10 U | 0.10 U |

Detected and selected other analytes listed; all others were not detected.

Results in micrograms per liter (µg/L) unless otherwise noted.

U Not detected at or above the listed laboratory reporting limit.

J Estimated concentration.

-- Sample not collected/analyzed for this constituent.

* Results transcribed directly from Table 4, *Limited Subsurface Investigation*, Ransom Environmental Consultants, Inc., October 10, 2008

NS No standard established.

bold Detected concentration exceeds AGQS.

bold italics Not detected; laboratory reporting limit exceeds AGQS.

† Table 600-1 of Part Env-Or 603.03(c), AGQS, effective January 1, 2021.

TABLE 2
Groundwater Samples - Summary of Analytical Results
 375 Banfield Road, Portsmouth, New Hampshire
 Tax Map 266, Lot 7

| Sample Identification Sample Date | Ambient Groundwater Quality Standards (AGQS) † | MW-8 | MW-9 | MW-10 | | MW-11 | |
|---|--|--------|----------|---------|--------|---------|--------|
| | | 1/7/21 | 08/15/08 | 6/10/20 | 1/7/21 | 6/10/20 | 1/7/21 |
| Polycyclic Aromatic Hydrocarbons (PAHs) by EPA Method 8270 | | | | | | | |
| Acenaphthene | 420 | -- | -- | 0.29 U | -- | 0.30 U | -- |
| Acenaphthylene | 420 | -- | -- | 0.20 U | -- | 0.20 U | -- |
| Anthracene | 2,100 | -- | -- | 0.20 U | -- | 0.20 U | -- |
| Benzo(a)anthracene | 0.1 | -- | ND (0.1) | 0.049 U | -- | 0.050 U | -- |
| Benzo(a)pyrene | 0.2 | -- | -- | 0.098 U | -- | 0.099 U | -- |
| Benzo(b)fluoranthene | 0.1 | -- | ND (0.1) | 0.049 U | -- | 0.050 U | -- |
| Benzo(g,h,i)perylene | 210 | -- | -- | 0.49 U | -- | 0.50 U | -- |
| Benzo(k)fluoranthene | 0.5 | -- | ND (0.1) | 0.20 U | -- | 0.20 U | -- |
| Chrysene | 5 | -- | ND (0.1) | 0.20 U | -- | 0.20 U | -- |
| Dibenz(a,h)anthracene | 0.1 | -- | ND (0.1) | 0.098 U | -- | 0.099 U | -- |
| Fluoranthene | 280 | -- | ND (0.1) | 0.49 U | -- | 0.50 U | -- |
| Fluorene | 280 | -- | -- | 0.98 U | -- | 0.99 U | -- |
| Indeno(1,2,3-cd)pyrene | 0.1 | -- | -- | 0.098 U | -- | 0.099 U | -- |
| 2-Methylnaphthalene | 280 | -- | -- | 0.98 U | -- | 0.99 U | -- |
| Naphthalene | 100 | -- | ND (0.1) | 0.98 U | -- | 0.99 U | -- |
| Phenanthrene | 210 | -- | ND (0.1) | 0.049 U | -- | 0.050 U | -- |
| Pyrene | 210 | -- | ND (0.1) | 0.98 U | -- | 0.99 U | -- |
| Volatile Organic Compounds (VOCs) by EPA Method 8260 | | | | | | | |
| Benzene | 5 | -- | -- | -- | -- | -- | -- |
| Ethylbenzene | 700 | -- | -- | -- | -- | -- | -- |
| Methyl tertiary-butyl ether (MTBE) | 13 | -- | ND (0.1) | -- | -- | -- | -- |
| Naphthalene | 100 | -- | ND (0.1) | -- | -- | -- | -- |
| Tetrachloroethylene (PCE) | 5 | -- | ND (0.1) | -- | -- | -- | -- |
| Toluene | 1,000 | -- | -- | -- | -- | -- | -- |
| Total Xylenes | 10,000 | -- | -- | -- | -- | -- | -- |
| Polychlorinated Biphenyls (PCBs) by EPA Method 8082 | | | | | | | |
| All Aroclors (total) | 0.5 | -- | -- | 0.20 U | -- | 0.21 U | -- |
| Total Metals by EPA Methods 6020 & 7470 | | | | | | | |
| Arsenic | 10 | -- | -- | -- | -- | -- | -- |
| Barium | 2,000 | -- | -- | -- | -- | -- | -- |
| Cadmium | 5 | -- | -- | -- | -- | -- | -- |
| Chromium, total | 100 | -- | -- | -- | -- | -- | -- |
| Lead | 15 | -- | -- | -- | -- | -- | -- |
| Selenium | 50 | -- | -- | -- | -- | -- | -- |
| Silver | 100 | -- | -- | -- | -- | -- | -- |
| Mercury | 2 | -- | -- | -- | -- | -- | -- |
| Dissolved Metals by EPA Methods 6010 & 7470 | | | | | | | |
| Arsenic | 10 | 0.80 U | 3 J | -- | 0.80 U | -- | 0.80 U |
| Barium | 2,000 | 5.2 J | 97 | -- | 4.8 J | -- | 11 |
| Cadmium | 5 | 0.20 U | ND (0.2) | -- | 0.20 U | -- | 0.20 U |
| Chromium, total | 100 | 0.99 J | ND (2) | -- | 1.2 | -- | 1.0 |
| Lead | 15 | 0.50 U | ND (1) | -- | 0.50 U | -- | 0.50 J |
| Selenium | 50 | 5.0 U | 10 | -- | 5.0 U | -- | 5.0 U |
| Silver | 100 | 0.20 U | ND (0.3) | -- | 0.20 U | -- | 0.20 U |
| Mercury | 2 | 0.10 U | -- | -- | 0.10 U | -- | 0.10 U |

Detected and selected other analytes listed; all others were not detected.

Results in micrograms per liter (µg/L) unless otherwise noted.

- U Not detected at or above the listed laboratory reporting limit.
- J Estimated concentration.
- Sample not collected/analyzed for this constituent.
- * Results transcribed directly from Table 4, *Limited Subsurface Investigation*, Ransom Environmental Consultants, Inc., October 10, 2008
- NS No standard established.
- bold** Detected concentration exceeds AGQS.
- bold italics** Not detected; laboratory reporting limit exceeds AGQS.
- † Table 600-1 of Part Env-Or 603.03(c), AGQS, effective January 1, 2021.



TABLE 2
Groundwater Samples - Summary of Analytical Results
 375 Banfield Road, Portsmouth, New Hampshire
 Tax Map 266, Lot 7

| Sample Identification Sample Date | Ambient Groundwater Quality Standards (AGQS) † | MW-101 | | | | |
|---|--|------------|-------------|--------|------------|-----------|
| | | 8/15/08* | 6/10/20 | 1/6/21 | 8/27/21 | 10/1/21 |
| Polycyclic Aromatic Hydrocarbons (PAHs) by EPA Method 8270 | | | | | | |
| Acenaphthene | 420 | -- | 0.15 J | -- | 0.037 J | -- |
| Acenaphthylene | 420 | -- | 0.20 U | -- | 0.19 U | -- |
| Anthracene | 2,100 | -- | 0.039 J | -- | 0.19 U | -- |
| Benzo(a)anthracene | 0.1 | 0.2 | 0.084 | -- | 0.049 U | -- |
| Benzo(a)pyrene | 0.2 | -- | 0.086 J | -- | 0.097 U | -- |
| Benzo(b)fluoranthene | 0.1 | 0.2 | 0.11 | -- | 0.049 U | -- |
| Benzo(g,h,i)perylene | 210 | -- | 0.06 J | -- | 0.030 J | -- |
| Benzo(k)fluoranthene | 0.5 | 0.2 | 0.041 J | -- | 0.19 U | -- |
| Chrysene | 5 | 0.2 | 0.082 J | -- | 0.19 U | -- |
| Dibenz(a,h)anthracene | 0.1 | 0.2 | 0.10 U | -- | 0.048 J | -- |
| Fluoranthene | 280 | 0.3 | 0.19 J | -- | 0.49 U | -- |
| Fluorene | 280 | -- | 0.11 J | -- | 0.97 U | -- |
| Indeno(1,2,3-cd)pyrene | 0.1 | -- | 0.061 J | -- | 0.032 J | -- |
| 2-Methylnaphthalene | 280 | -- | 1.0 U | -- | 0.97 U | -- |
| Naphthalene | 100 | ND (0.1) | 1.0 U | -- | 0.97 U | -- |
| Phenanthrene | 210 | 0.1 | 0.10 | -- | 0.049 U | -- |
| Pyrene | 210 | 0.3 | 0.16 J | -- | 0.97 U | -- |
| Volatile Organic Compounds (VOCs) by EPA Method 8260 | | | | | | |
| Benzene | 5 | -- | -- | -- | -- | -- |
| Ethylbenzene | 700 | -- | -- | -- | -- | -- |
| Methyl tertiary-butyl ether (MTBE) | 13 | ND (1) | -- | -- | -- | -- |
| Naphthalene | 100 | 1.2 | -- | -- | -- | -- |
| Tetrachloroethylene (PCE) | 5 | ND (1) | -- | -- | -- | -- |
| Toluene | 1,000 | -- | -- | -- | -- | -- |
| Total Xylenes | 10,000 | -- | -- | -- | -- | -- |
| Polychlorinated Biphenyls (PCBs) by EPA Method 8082 | | | | | | |
| All Aroclors (total) | 0.5 | -- | 0.20 U | -- | -- | -- |
| Total Metals by EPA Methods 6020 & 7470 | | | | | | |
| Arsenic | 10 | -- | -- | -- | 30 | 38 |
| Barium | 2,000 | -- | -- | -- | 190 | 200 |
| Cadmium | 5 | -- | -- | -- | 0.24 | 0.10 J |
| Chromium, total | 100 | -- | -- | -- | 2.9 | 1.1 |
| Lead | 15 | -- | -- | -- | 180 | 55 |
| Selenium | 50 | -- | -- | -- | 5.0 U | 5.0 U |
| Silver | 100 | -- | -- | -- | 0.077 J | 0.20 U |
| Mercury | 2 | -- | -- | -- | 0.0012 U | 0.10 U |
| Dissolved Metals by EPA Methods 6010 & 7470 | | | | | | |
| Arsenic | 10 | 6 | -- | 2.5 | 29 | 43 |
| Barium | 2,000 | 101 | -- | 190 | 170 | 220 |
| Cadmium | 5 | ND (0.2) | -- | 0.45 | 0.14 J | 0.039 J |
| Chromium, total | 100 | ND (2) | -- | 2.5 | 1.5 | 1.6 |
| Lead | 15 | 7 | -- | 6.6 | 65 | 35 |
| Selenium | 50 | 6 | -- | 5.0 U | 1.3 J | 5.0 U |
| Silver | 100 | ND (0.3) | -- | 0.20 U | 0.20 U | 0.20 U |
| Mercury | 2 | -- | -- | 0.10 U | 0.10 U | 0.10 U |

Detected and selected other analytes listed; all others were not detected.

Results in micrograms per liter (µg/L) unless otherwise noted.

U Not detected at or above the listed laboratory reporting limit.

J Estimated concentration.

-- Sample not collected/analyzed for this constituent.

* Results transcribed directly from Table 4, *Limited Subsurface Investigation*, Ransom Environmental Consultants, Inc., October 10, 2008

NS No standard established.

bold Detected concentration exceeds AGQS.

bold italics Not detected; laboratory reporting limit exceeds AGQS.

† Table 600-1 of Part Env-Or 603.03(c), AGQS, effective January 1, 2021.

TABLE 2
Groundwater Samples - Summary of Analytical Results
 375 Banfield Road, Portsmouth, New Hampshire
 Tax Map 266, Lot 7

| Sample Identification Sample Date | Ambient Groundwater Quality Standards (AGQS) † | MW-102 | | | | | MW-103 | |
|---|--|----------|------------|---------|------------|------------|----------|--------|
| | | 8/15/08* | 6/10/20 | 1/6/21 | 8/27/21 | 10/1/21 | 8/15/08* | 1/6/21 |
| Polycyclic Aromatic Hydrocarbons (PAHs) by EPA Method 8270 | | | | | | | | |
| Acenaphthene | 420 | -- | -- | -- | -- | -- | -- | -- |
| Acenaphthylene | 420 | -- | -- | -- | -- | -- | -- | -- |
| Anthracene | 2,100 | -- | -- | -- | -- | -- | -- | -- |
| Benzo(a)anthracene | 0.1 | ND (0.1) | -- | -- | -- | -- | ND (0.1) | -- |
| Benzo(a)pyrene | 0.2 | -- | -- | -- | -- | -- | -- | -- |
| Benzo(b)fluoranthene | 0.1 | ND (0.1) | -- | -- | -- | -- | ND (0.1) | -- |
| Benzo(g,h,i)perylene | 210 | -- | -- | -- | -- | -- | -- | -- |
| Benzo(k)fluoranthene | 0.5 | ND (0.1) | -- | -- | -- | -- | ND (0.1) | -- |
| Chrysene | 5 | ND (0.1) | -- | -- | -- | -- | ND (0.1) | -- |
| Dibenz(a,h)anthracene | 0.1 | ND (0.1) | -- | -- | -- | -- | ND (0.1) | -- |
| Fluoranthene | 280 | ND (0.1) | -- | -- | -- | -- | ND (0.1) | -- |
| Fluorene | 280 | -- | -- | -- | -- | -- | -- | -- |
| Indeno(1,2,3-cd)pyrene | 0.1 | -- | -- | -- | -- | -- | -- | -- |
| 2-Methylnaphthalene | 280 | -- | -- | -- | -- | -- | -- | -- |
| Naphthalene | 100 | ND (0.1) | -- | -- | -- | -- | ND (0.1) | -- |
| Phenanthrene | 210 | ND (0.1) | -- | -- | -- | -- | ND (0.1) | -- |
| Pyrene | 210 | ND (0.1) | -- | -- | -- | -- | ND (0.1) | -- |
| Volatile Organic Compounds (VOCs) by EPA Method 8260 | | | | | | | | |
| Benzene | 5 | -- | -- | -- | -- | -- | -- | -- |
| Ethylbenzene | 700 | -- | -- | -- | -- | -- | -- | -- |
| Methyl tertiary-butyl ether (MTBE) | 13 | ND (0.1) | -- | -- | -- | -- | ND (0.1) | -- |
| Naphthalene | 100 | ND (0.1) | -- | -- | -- | -- | ND (0.1) | -- |
| Tetrachloroethylene (PCE) | 5 | ND (0.1) | -- | -- | -- | -- | ND (0.1) | -- |
| Toluene | 1,000 | -- | -- | -- | -- | -- | -- | -- |
| Total Xylenes | 10,000 | -- | -- | -- | -- | -- | -- | -- |
| Polychlorinated Biphenyls (PCBs) by EPA Method 8082 | | | | | | | | |
| All Aroclors (total) | 0.5 | -- | 0.21 U | -- | -- | -- | -- | -- |
| Total Metals by EPA Methods 6020 & 7470 | | | | | | | | |
| Arsenic | 10 | -- | 4.3 | -- | 6.6 | 4.7 | -- | -- |
| Barium | 2,000 | -- | 170 | -- | 240 | 160 | -- | -- |
| Cadmium | 5 | -- | 0.23 | -- | 0.46 | 0.098 J | -- | -- |
| Chromium, total | 100 | -- | 1.3 | -- | 7.1 | 0.97 J | -- | -- |
| Lead | 15 | -- | 160 | -- | 230 | 120 | -- | -- |
| Selenium | 50 | -- | 5.0 U | -- | 5.0 U | 5.0 U | -- | -- |
| Silver | 100 | -- | 0.20 U | -- | 0.075 J | 0.20 U | -- | -- |
| Mercury | 2 | -- | 0.10 U | -- | 0.0012 U | 0.10 U | -- | -- |
| Dissolved Metals by EPA Methods 6010 & 7470 | | | | | | | | |
| Arsenic | 10 | 8 | -- | 1.7 | 4.8 | 5.8 | 2 J | 1.7 |
| Barium | 2,000 | 85 | -- | 120 | 230 | 210 | 128 | 68 |
| Cadmium | 5 | 6 | -- | 0.044 J | 0.20 U | 0.088 J | ND (0.2) | 0.20 U |
| Chromium, total | 100 | ND (2) | -- | 1.6 | 0.99 J | 2.1 | ND (2) | 1.4 |
| Lead | 15 | 15 | -- | 7.9 | 1.1 | 82 | 6 | 0.89 |
| Selenium | 50 | 8 | -- | 5.0 U | 1.0 J | 5.0 U | 9 | 5.0 |
| Silver | 100 | ND (0.3) | -- | 0.20 U | 0.20 U | 0.20 U | ND (0.3) | 0.20 U |
| Mercury | 2 | -- | -- | 0.10 U | 0.10 U | 0.10 U | -- | 0.10 U |

Detected and selected other analytes listed; all others were not detected.

Results in micrograms per liter (µg/L) unless otherwise noted.

U Not detected at or above the listed laboratory reporting limit.

J Estimated concentration.

-- Sample not collected/analyzed for this constituent.

* Results transcribed directly from Table 4, *Limited Subsurface Investigation*, Ransom Environmental Consultants, Inc., October 10, 2008

NS No standard established.

bold Detected concentration exceeds AGQS.

bold italics Not detected; laboratory reporting limit exceeds AGQS.

† Table 600-1 of Part Env-Or 603.03(c), AGQS, effective January 1, 2021.

TABLE 2
Groundwater Samples - Summary of Analytical Results
 375 Banfield Road, Portsmouth, New Hampshire
 Tax Map 266, Lot 7

| Sample Identification Sample Date | Ambient Groundwater Quality Standards (AGQS) † | MW-104 | | | | MW-105 | | |
|---|--|-----------|--------|------------|------------|-----------|-----------|---------|
| | | 8/15/08* | 1/7/21 | 8/27/21 | 10/1/21 | 8/15/08* | 6/10/20 | 1/8/21 |
| Polycyclic Aromatic Hydrocarbons (PAHs) by EPA Method 8270 | | | | | | | | |
| Acenaphthene | 420 | -- | -- | -- | -- | -- | -- | -- |
| Acenaphthylene | 420 | -- | -- | -- | -- | -- | -- | -- |
| Anthracene | 2,100 | -- | -- | -- | -- | -- | -- | -- |
| Benzo(a)anthracene | 0.1 | ND (0.1) | -- | -- | -- | ND (0.1) | -- | -- |
| Benzo(a)pyrene | 0.2 | -- | -- | -- | -- | -- | -- | -- |
| Benzo(b)fluoranthene | 0.1 | ND (0.1) | -- | -- | -- | ND (0.1) | -- | -- |
| Benzo(g,h,i)perylene | 210 | -- | -- | -- | -- | -- | -- | -- |
| Benzo(k)fluoranthene | 0.5 | ND (0.1) | -- | -- | -- | ND (0.1) | -- | -- |
| Chrysene | 5 | ND (0.1) | -- | -- | -- | ND (0.1) | -- | -- |
| Dibenz(a,h)anthracene | 0.1 | ND (0.1) | -- | -- | -- | ND (0.1) | -- | -- |
| Fluoranthene | 280 | ND (0.1) | -- | -- | -- | ND (0.1) | -- | -- |
| Fluorene | 280 | -- | -- | -- | -- | -- | -- | -- |
| Indeno(1,2,3-cd)pyrene | 0.1 | -- | -- | -- | -- | -- | -- | -- |
| 2-Methylnaphthalene | 280 | -- | -- | -- | -- | -- | -- | -- |
| Naphthalene | 100 | 1.3 | -- | -- | -- | ND (0.1) | -- | -- |
| Phenanthrene | 210 | ND (0.1) | -- | -- | -- | ND (0.1) | -- | -- |
| Pyrene | 210 | ND (0.1) | -- | -- | -- | ND (0.1) | -- | -- |
| Volatile Organic Compounds (VOCs) by EPA Method 8260 | | | | | | | | |
| Benzene | 5 | -- | -- | -- | -- | -- | -- | -- |
| Ethylbenzene | 700 | -- | -- | -- | -- | -- | -- | -- |
| Methyl tertiary-butyl ether (MTBE) | 13 | ND (0.1) | -- | -- | -- | ND (0.1) | -- | -- |
| Naphthalene | 100 | 4.5 | -- | -- | -- | ND (0.1) | -- | -- |
| Tetrachloroethylene (PCE) | 5 | ND (0.1) | -- | -- | -- | 0.5 J | -- | -- |
| Toluene | 1,000 | -- | -- | -- | -- | -- | -- | -- |
| Total Xylenes | 10,000 | -- | -- | -- | -- | -- | -- | -- |
| Polychlorinated Biphenyls (PCBs) by EPA Method 8082 | | | | | | | | |
| All Aroclors (total) | 0.5 | -- | -- | -- | -- | -- | 0.20 U | -- |
| Total Metals by EPA Methods 6020 & 7470 | | | | | | | | |
| Arsenic | 10 | -- | -- | 9.9 | 7.1 | -- | 25 | -- |
| Barium | 2,000 | -- | -- | 220 | 150 | -- | 48 | -- |
| Cadmium | 5 | -- | -- | 0.88 | 0.41 | -- | 0.50 | -- |
| Chromium, total | 100 | -- | -- | 5.6 | 3.2 | -- | 6.1 | -- |
| Lead | 15 | -- | -- | 760 | 260 | -- | 4.2 | -- |
| Selenium | 50 | -- | -- | 5.0 U | 5.0 U | -- | 5.0 U | -- |
| Silver | 100 | -- | -- | 0.13 J | 0.032 J | -- | 0.20 U | -- |
| Mercury | 2 | -- | -- | 0.0012 U | 0.10 U | -- | 0.10 U | -- |
| Dissolved Metals by EPA Methods 6010 & 7470 | | | | | | | | |
| Arsenic | 10 | 2 J | 2.9 | 7.8 | 7.2 | 37 | -- | 5.3 |
| Barium | 2,000 | 128 | 82 | 210 | 160 | 47 | -- | 49 |
| Cadmium | 5 | ND (0.2) | 0.20 U | 0.049 J | 0.077 J | 0.3 J | -- | 0.063 J |
| Chromium, total | 100 | ND (2) | 1.0 U | 1.4 | 1.9 | 3 J | -- | 1.0 U |
| Lead | 15 | 16 | 7.1 | 43 | 62 | 5 | -- | 0.66 |
| Selenium | 50 | 4 J | 5.0 U | 1.1 J | 5.0 U | 8 | -- | 5.0 U |
| Silver | 100 | ND (0.3) | 0.20 U | 0.20 U | 0.20 U | 0.9 J | -- | 0.20 U |
| Mercury | 2 | -- | 0.10 U | 0.10 U | 0.10 U | -- | -- | 0.10 U |

Detected and selected other analytes listed; all others were not detected.

Results in micrograms per liter (µg/L) unless otherwise noted.

U Not detected at or above the listed laboratory reporting limit.

J Estimated concentration.

-- Sample not collected/analyzed for this constituent.

* Results transcribed directly from Table 4, *Limited Subsurface Investigation*, Ransom Environmental Consultants, Inc., October 10, 2008

NS No standard established.

bold Detected concentration exceeds AGQS.

bold italics Not detected; laboratory reporting limit exceeds AGQS.

† Table 600-1 of Part Env-Or 603.03(c), AGQS, effective January 1, 2021.

TABLE 2
Groundwater Samples - Summary of Analytical Results
 375 Banfield Road, Portsmouth, New Hampshire
 Tax Map 266, Lot 7

| Sample Identification Sample Date | Ambient Groundwater Quality Standards (AGQS) † | MW-106 | MW-106R | | MW-107 | | MW-108 | |
|---|--|----------|---------|--------|----------|--------|----------|--------|
| | | 8/15/08* | 6/8/20 | 1/8/21 | 8/15/08* | 1/7/21 | 8/15/08* | 1/7/21 |
| Polycyclic Aromatic Hydrocarbons (PAHs) by EPA Method 8270 | | | | | | | | |
| Acenaphthene | 420 | -- | 0.31 U | -- | -- | -- | -- | -- |
| Acenaphthylene | 420 | -- | 0.20 U | -- | -- | -- | -- | -- |
| Anthracene | 2,100 | -- | 0.20 U | -- | -- | -- | -- | -- |
| Benzo(a)anthracene | 0.1 | ND (0.1) | 0.051 U | -- | ND (0.1) | -- | ND (0.1) | -- |
| Benzo(a)pyrene | 0.2 | -- | 0.10 U | -- | -- | -- | -- | -- |
| Benzo(b)fluoranthene | 0.1 | ND (0.1) | 0.051 U | -- | ND (0.1) | -- | ND (0.1) | -- |
| Benzo(g,h,i)perylene | 210 | -- | 0.51 U | -- | -- | -- | -- | -- |
| Benzo(k)fluoranthene | 0.5 | ND (0.1) | 0.20 U | -- | ND (0.1) | -- | ND (0.1) | -- |
| Chrysene | 5 | ND (0.1) | 0.20 U | -- | ND (0.1) | -- | ND (0.1) | -- |
| Dibenz(a,h)anthracene | 0.1 | ND (0.1) | 0.10 U | -- | ND (0.1) | -- | ND (0.1) | -- |
| Fluoranthene | 280 | ND (0.1) | 0.51 U | -- | ND (0.1) | -- | ND (0.1) | -- |
| Fluorene | 280 | -- | 1.0 U | -- | -- | -- | -- | -- |
| Indeno(1,2,3-cd)pyrene | 0.1 | -- | 0.10 U | -- | -- | -- | -- | -- |
| 2-Methylnaphthalene | 280 | -- | 1.0 U | -- | -- | -- | -- | -- |
| Naphthalene | 100 | ND (0.1) | 1.0 U | -- | ND (0.1) | -- | ND (0.1) | -- |
| Phenanthrene | 210 | ND (0.1) | 0.051 U | -- | ND (0.1) | -- | ND (0.1) | -- |
| Pyrene | 210 | ND (0.1) | 1.0 U | -- | ND (0.1) | -- | ND (0.1) | -- |
| Volatile Organic Compounds (VOCs) by EPA Method 8260 | | | | | | | | |
| Benzene | 5 | -- | 1.0 U | -- | -- | -- | -- | -- |
| Ethylbenzene | 700 | -- | 1.0 U | -- | -- | -- | -- | -- |
| Methyl tertiary-butyl ether (MTBE) | 13 | ND (0.1) | 1.0 U | -- | ND (0.1) | -- | ND (0.1) | -- |
| Naphthalene | 100 | ND (0.1) | 5.0 U | -- | ND (0.1) | -- | ND (0.1) | -- |
| Tetrachloroethylene (PCE) | 5 | ND (0.1) | 1.0 U | -- | ND (0.1) | -- | ND (0.1) | -- |
| Toluene | 1,000 | -- | 1.0 U | -- | -- | -- | -- | -- |
| Total Xylenes | 10,000 | -- | 3.0 U | -- | -- | -- | -- | -- |
| Polychlorinated Biphenyls (PCBs) by EPA Method 8082 | | | | | | | | |
| All Aroclors (total) | 0.5 | -- | -- | -- | -- | -- | -- | -- |
| Total Metals by EPA Methods 6020 & 7470 | | | | | | | | |
| Arsenic | 10 | -- | -- | -- | -- | -- | -- | -- |
| Barium | 2,000 | -- | -- | -- | -- | -- | -- | -- |
| Cadmium | 5 | -- | -- | -- | -- | -- | -- | -- |
| Chromium, total | 100 | -- | -- | -- | -- | -- | -- | -- |
| Lead | 15 | -- | -- | -- | -- | -- | -- | -- |
| Selenium | 50 | -- | -- | -- | -- | -- | -- | -- |
| Silver | 100 | -- | -- | -- | -- | -- | -- | -- |
| Mercury | 2 | -- | -- | -- | -- | -- | -- | -- |
| Dissolved Metals by EPA Methods 6010 & 7470 | | | | | | | | |
| Arsenic | 10 | ND (2) | -- | 1.1 | ND (2) | 0.80 U | ND (2) | 0.98 |
| Barium | 2,000 | 10 | -- | 48 | 39 | 18 | 36 | 13 |
| Cadmium | 5 | ND (0.2) | -- | 0.12 J | ND (0.2) | 0.20 U | 0.2 J | 0.20 U |
| Chromium, total | 100 | ND (2) | -- | 1.0 U | ND (2) | 1.6 | ND (2) | 1.2 |
| Lead | 15 | ND (1) | -- | 4.2 | 1 J | 0.26 J | 3 | 0.50 |
| Selenium | 50 | 6 | -- | 5.0 U | 3 J | 5.0 U | 5 | 5.0 U |
| Silver | 100 | ND (0.3) | -- | 0.20 U | ND (0.3) | 0.20 U | ND (0.3) | 0.20 U |
| Mercury | 2 | -- | -- | 0.10 U | -- | 0.10 U | -- | 0.10 U |

Detected and selected other analytes listed; all others were not detected.

Results in micrograms per liter (µg/L) unless otherwise noted.

- U Not detected at or above the listed laboratory reporting limit.
- J Estimated concentration.
- Sample not collected/analyzed for this constituent.
- * Results transcribed directly from Table 4, *Limited Subsurface Investigation*, Ransom Environmental Consultants, Inc., October 10, 2008
- NS No standard established.
- bold** Detected concentration exceeds AGQS.
- bold italics** Not detected; laboratory reporting limit exceeds AGQS.
- † Table 600-1 of Part Env-Or 603.03(c), AGQS, effective January 1, 2021.



TABLE 2
Groundwater Samples - Summary of Analytical Results
 375 Banfield Road, Portsmouth, New Hampshire
 Tax Map 266, Lot 7

| Sample Identification Sample Date | Ambient Groundwater Quality Standards (AGQS) † | MW-109 | | | MW-201 | | MW-202 | |
|---|--|----------|---------|--------|---------|--------|---------|--------|
| | | 8/15/08* | 6/10/20 | 1/8/21 | 6/10/20 | 1/7/21 | 6/10/20 | 1/7/21 |
| Polycyclic Aromatic Hydrocarbons (PAHs) by EPA Method 8270 | | | | | | | | |
| Acenaphthene | 420 | -- | 0.30 U | -- | -- | -- | -- | -- |
| Acenaphthylene | 420 | -- | 0.20 U | -- | -- | -- | -- | -- |
| Anthracene | 2,100 | -- | 0.20 U | -- | -- | -- | -- | -- |
| Benzo(a)anthracene | 0.1 | ND (0.1) | 0.050 U | -- | -- | -- | -- | -- |
| Benzo(a)pyrene | 0.2 | -- | 0.10 U | -- | -- | -- | -- | -- |
| Benzo(b)fluoranthene | 0.1 | ND (0.1) | 0.050 U | -- | -- | -- | -- | -- |
| Benzo(g,h,i)perylene | 210 | -- | 0.50 U | -- | -- | -- | -- | -- |
| Benzo(k)fluoranthene | 0.5 | ND (0.1) | 0.20 U | -- | -- | -- | -- | -- |
| Chrysene | 5 | ND (0.1) | 0.20 U | -- | -- | -- | -- | -- |
| Dibenz(a,h)anthracene | 0.1 | ND (0.1) | 0.10 U | -- | -- | -- | -- | -- |
| Fluoranthene | 280 | ND (0.1) | 0.50 U | -- | -- | -- | -- | -- |
| Fluorene | 280 | -- | 1.0 U | -- | -- | -- | -- | -- |
| Indeno(1,2,3-cd)pyrene | 0.1 | -- | 0.10 U | -- | -- | -- | -- | -- |
| 2-Methylnaphthalene | 280 | -- | 1.0 U | -- | -- | -- | -- | -- |
| Naphthalene | 100 | ND (0.1) | 1.0 U | -- | -- | -- | -- | -- |
| Phenanthrene | 210 | ND (0.1) | 0.050 U | -- | -- | -- | -- | -- |
| Pyrene | 210 | ND (0.1) | 1.0 U | -- | -- | -- | -- | -- |
| Volatile Organic Compounds (VOCs) by EPA Method 8260 | | | | | | | | |
| Benzene | 5 | -- | -- | -- | -- | -- | -- | -- |
| Ethylbenzene | 700 | -- | -- | -- | -- | -- | -- | -- |
| Methyl tertiary-butyl ether (MTBE) | 13 | ND (0.1) | -- | -- | -- | -- | -- | -- |
| Naphthalene | 100 | ND (0.1) | -- | -- | -- | -- | -- | -- |
| Tetrachloroethylene (PCE) | 5 | ND (0.1) | -- | -- | -- | -- | -- | -- |
| Toluene | 1,000 | -- | -- | -- | -- | -- | -- | -- |
| Total Xylenes | 10,000 | -- | -- | -- | -- | -- | -- | -- |
| Polychlorinated Biphenyls (PCBs) by EPA Method 8082 | | | | | | | | |
| All Aroclors (total) | 0.5 | -- | 0.20 U | -- | 0.20 U | -- | 0.20 U | -- |
| Total Metals by EPA Methods 6020 & 7470 | | | | | | | | |
| Arsenic | 10 | -- | -- | -- | -- | -- | 0.80 U | -- |
| Barium | 2,000 | -- | -- | -- | -- | -- | 12 | -- |
| Cadmium | 5 | -- | -- | -- | -- | -- | 0.20 U | -- |
| Chromium, total | 100 | -- | -- | -- | -- | -- | 1.7 | -- |
| Lead | 15 | -- | -- | -- | -- | -- | 0.11 J | -- |
| Selenium | 50 | -- | -- | -- | -- | -- | 5.0 U | -- |
| Silver | 100 | -- | -- | -- | -- | -- | 0.20 U | -- |
| Mercury | 2 | -- | -- | -- | -- | -- | 0.10 U | -- |
| Dissolved Metals by EPA Methods 6010 & 7470 | | | | | | | | |
| Arsenic | 10 | ND (2) | -- | 0.80 U | -- | 0.80 U | -- | 0.80 U |
| Barium | 2,000 | 20 | -- | 3.0 J | -- | 8.5 J | -- | 5.9 J |
| Cadmium | 5 | ND (0.2) | -- | 0.20 U | -- | 0.20 U | -- | 0.20 U |
| Chromium, total | 100 | ND (2) | -- | 1.0 U | -- | 1.0 U | -- | 1.3 |
| Lead | 15 | ND (1) | -- | 0.11 J | -- | 0.50 U | -- | 0.50 U |
| Selenium | 50 | 3 J | -- | 5.0 U | -- | 5.0 U | -- | 5.0 U |
| Silver | 100 | ND (0.3) | -- | 0.20 U | -- | 0.20 U | -- | 0.20 U |
| Mercury | 2 | -- | -- | 0.10 U | -- | 0.10 U | -- | 0.10 U |

Detected and selected other analytes listed; all others were not detected.

Results in micrograms per liter (µg/L) unless otherwise noted.

- U Not detected at or above the listed laboratory reporting limit.
- J Estimated concentration.
- Sample not collected/analyzed for this constituent.
- * Results transcribed directly from Table 4, *Limited Subsurface Investigation*, Ransom Environmental Consultants, Inc., October 10, 2008
- NS No standard established.
- bold** Detected concentration exceeds AGQS.
- bold italics** Not detected; laboratory reporting limit exceeds AGQS.
- † Table 600-1 of Part Env-Or 603.03(c), AGQS, effective January 1, 2021.



TABLE 2
Groundwater Samples - Summary of Analytical Results
 375 Banfield Road, Portsmouth, New Hampshire
 Tax Map 266, Lot 7

| Sample Identification Sample Date | Ambient Groundwater Quality Standards (AGQS) † | MW-203 | | MW-204 | |
|---|--|-----------|---------|---------|--------|
| | | 6/10/20 | 1/7/21 | 6/10/20 | 1/7/21 |
| Polycyclic Aromatic Hydrocarbons (PAHs) by EPA Method 8270 | | | | | |
| Acenaphthene | 420 | -- | -- | 0.29 U | -- |
| Acenaphthylene | 420 | -- | -- | 0.20 U | -- |
| Anthracene | 2,100 | -- | -- | 0.20 U | -- |
| Benzo(a)anthracene | 0.1 | -- | -- | 0.049 U | -- |
| Benzo(a)pyrene | 0.2 | -- | -- | 0.098 U | -- |
| Benzo(b)fluoranthene | 0.1 | -- | -- | 0.049 U | -- |
| Benzo(g,h,i)perylene | 210 | -- | -- | 0.49 U | -- |
| Benzo(k)fluoranthene | 0.5 | -- | -- | 0.20 U | -- |
| Chrysene | 5 | -- | -- | 0.20 U | -- |
| Dibenz(a,h)anthracene | 0.1 | -- | -- | 0.098 U | -- |
| Fluoranthene | 280 | -- | -- | 0.49 U | -- |
| Fluorene | 280 | -- | -- | 0.98 U | -- |
| Indeno(1,2,3-cd)pyrene | 0.1 | -- | -- | 0.098 U | -- |
| 2-Methylnaphthalene | 280 | -- | -- | 0.98 U | -- |
| Naphthalene | 100 | -- | -- | 0.98 U | -- |
| Phenanthrene | 210 | -- | -- | 0.049 U | -- |
| Pyrene | 210 | -- | -- | 0.98 U | -- |
| Volatile Organic Compounds (VOCs) by EPA Method 8260 | | | | | |
| Benzene | 5 | -- | -- | -- | -- |
| Ethylbenzene | 700 | -- | -- | -- | -- |
| Methyl tertiary-butyl ether (MTBE) | 13 | -- | -- | -- | -- |
| Naphthalene | 100 | -- | -- | -- | -- |
| Tetrachloroethylene (PCE) | 5 | -- | -- | -- | -- |
| Toluene | 1,000 | -- | -- | -- | -- |
| Total Xylenes | 10,000 | -- | -- | -- | -- |
| Polychlorinated Biphenyls (PCBs) by EPA Method 8082 | | | | | |
| All Aroclors (total) | 0.5 | 0.20 U | -- | 0.20 U | -- |
| Total Metals by EPA Methods 6020 & 7470 | | | | | |
| Arsenic | 10 | 20 | -- | 0.71 J | -- |
| Barium | 2,000 | 96 | -- | 43 | -- |
| Cadmium | 5 | 1.3 | -- | 0.20 U | -- |
| Chromium, total | 100 | 43 | -- | 1.4 | -- |
| Lead | 15 | 14 | -- | 0.088 J | -- |
| Selenium | 50 | 5.0 U | -- | 5.0 U | -- |
| Silver | 100 | 0.20 U | -- | 0.20 U | -- |
| Mercury | 2 | 0.10 U | -- | 0.10 U | -- |
| Dissolved Metals by EPA Methods 6010 & 7470 | | | | | |
| Arsenic | 10 | -- | 0.80 U | -- | 0.80 U |
| Barium | 2,000 | -- | 22 | -- | 23 |
| Cadmium | 5 | -- | 0.087 J | -- | 0.20 U |
| Chromium, total | 100 | -- | 1.6 | -- | 1.2 |
| Lead | 15 | -- | 0.50 U | -- | 0.50 U |
| Selenium | 50 | -- | 5.0 U | -- | 5.0 U |
| Silver | 100 | -- | 0.20 U | -- | 0.20 U |
| Mercury | 2 | -- | 0.10 U | -- | 0.10 U |

Detected and selected other analytes listed; all others were not detected.

Results in micrograms per liter (µg/L) unless otherwise noted.

- U Not detected at or above the listed laboratory reporting limit.
- J Estimated concentration.
- Sample not collected/analyzed for this constituent.
- * Results transcribed directly from Table 4, *Limited Subsurface Investigation*, Ransom Environmental Consultants, Inc., October 10, 2008
- NS No standard established.
- bold** Detected concentration exceeds AGQS.
- bold italics** Not detected; laboratory reporting limit exceeds AGQS.
- † Table 600-1 of Part Env-Or 603.03(c), AGQS, effective January 1, 2021.



TABLE 3
Natural Attenuation Parameters - Summary of Field Measurements
 375 Banfield Road, Portsmouth, New Hampshire
 Tax Map 266, Lot 7

| Well ID | Date | Time | Temperature (°C) | Specific Conductance (µS/cm) | Dissolved Oxygen (DO) (mg/L) | pH | Oxidation-Reduction Potential (ORP) | Turbidity (NTU) |
|---------|---------|-------|------------------|------------------------------|------------------------------|------|-------------------------------------|-----------------|
| MW-101 | 8/27/21 | 10:40 | 18.5 | 555.2 | 0.35 | 6.82 | -10.3 | -- |
| | 10/1/21 | 12:35 | 15.8 | 681 | 0.40 | 7.03 | -72.2 | -- |
| MW-102 | 8/27/21 | 9:45 | 17.8 | 418.0 | 0.25 | 6.35 | -32.2 | -- |
| | 10/1/21 | 13:35 | 15.7 | | 0.23 | 7.29 | -120.8 | -- |
| MW-104 | 8/27/21 | 8:40 | 17.2 | 538.0 | 0.23 | 6.43 | 10.5 | -- |
| | 10/1/21 | 11:25 | 15.7 | 614 | 0.34 | 7.17 | -106.9 | -- |
| SW-201 | 9/22/21 | 9:15 | 17.9 | 509.0 | 2.57 | 6.89 | -17.2 | 44.6 |
| | 10/1/21 | 8:55 | 11.4 | 567.5 | 2.69 | 7.67 | -33.7 | 77.8 |
| SW-203 | 9/22/21 | 11:20 | 17.9 | 506.0 | 1.52 | 6.82 | -17.8 | 127 |
| | 10/1/21 | 11:25 | 13.7 | 525.9 | 1.60 | 6.56 | -22.5 | 40.4 |
| SW-208 | 9/23/21 | 8:40 | 17.0 | 386.9 | 1.15 | 6.59 | -42.6 | 6.04 |
| | 10/1/21 | 10:10 | 13.7 | 395.8 | 1.85 | 6.75 | -29.3 | 7.96 |
| SW-210 | 9/23/21 | 9:45 | 18.2 | 543.3 | 0.19 | 4.81 | 64.2 | 404 |
| | 10/1/21 | 10:30 | 11.3 | 543.4 | 1.46 | 6.20 | 32.3 | 37.0 |
| SW-211 | 9/23/21 | 11:10 | 23.0 | 780.0 | 2.11 | 6.16 | -11.5 | 7.53 |
| SW-212 | 9/23/21 | 12:00 | 20.7 | 145.1 | 0.98 | 5.60 | 57.2 | 8.14 |

NOTES:

-- Not measured.
 µS/cm Microsiemens per centimeter.
 mg/L Milligrams per liter.
 mV Millivolts.
 NTU Nephelometric Turbidity Units.



TABLE 4
Groundwater Samples - Summary of PFAS Analytical Results
 375 Banfield Road, Portsmouth, New Hampshire
 Tax Map 266, Lot 7

| Sample Identification Sample Date | Ambient Groundwater Quality Standards (AGQS) † | MW-1 | | DUP-1 (MW-1) | MW-1 | Reanalysis (MW-1) | MW-3 |
|---|--|--------------|------------|-----------------|--------------|----------------------|--------|
| | | 6/10/20 | 1/8/21 | 1/8/21 | 8/26/21 | 8/26/21 | 1/8/21 |
| Per- and Polyfluoroalkyl Substances (PFAS) by EPA Method 537 | | | | | | | |
| Perfluorobutanoic acid (PFBA) | NS | 2.2 | 2.3 | 2.5 | 1.8 J | 2.0 J | 2.0 U |
| Perfluorobutanesulfonic acid (PFBS) | NS | 2.5 | 2.5 | 2.2 | 2.0 U | 2.3 | 1.4 J |
| Perfluoropentanoic acid (PFPeA) | NS | 2.0 U | 5.3 | 5.4 | 2.6 | 2.2 J | 2.0 U |
| Perfluorohexanoic acid (PFHxA) | NS | 4.0 | 6.6 | 6.4 | 3.6 | 3.6 J | 2.0 U |
| Perfluoroheptanesulfonic acid (PFHpS) | NS | 3.9 | 2.2 | 2.4 | 3.3 | 3.7 J | 2.0 U |
| Perfluorooctanesulfonamide (FOSA) | NS | 2.0 U | 2.0 U | 2.0 U | 0.43 J | 4.1 U | 2.0 U |
| Perfluoro-1-hexanesulfonamide (FHxSA) | NS | -- | -- | -- | 3.2 | 3.0 J | -- |
| Perfluoro-1-butanesulfonamide (FBSA) | NS | -- | -- | -- | 0.74 J | 0.69 J | -- |
| Perfluorohexanesulfonic acid (PFHxS) | 18 | 66 | 50 | 53 | 51 | 52 | 2.0 U |
| 6:2 Fluorotelomer sulfonic acid (6:2 FTS A) | NS | 430 J | 26 | 24 | 44 | 46 | 15 |
| Perfluoropentanesulfonic acid (PFPeS) | NS | -- | -- | -- | 2.6 | 2.3 J | -- |
| Perfluoroheptanoic acid (PFHpA) | NS | 2.0 U | 3.3 | 3.1 | 1.9 J | 1.9 J | 2.0 U |
| Perfluorooctanoic acid (PFOA) | 12 | 9.0 | 7.8 | 7.3 | 8.2 | 7.8 | 1.2 J |
| Perfluorooctanesulfonic acid (PFOS) | 15 | 200 J | 200 | 180 | 270 J | 280 | 2.6 |
| Perfluorononanoic acid (PFNA) | 11 | 2.0 U | 2.0 U | 0.66 J | 0.98 J | 0.98 J | 2.0 U |

Detected and selected other PFAS listed; all others were not detected.

Results in nanograms per liter (ng/L).

U Not detected at or above the listed laboratory reporting limit.

J Estimated concentration.

NS No standard established.

† Table 600-1 of Part Env-Or 603.03(c), Ambient Groundwater Quality Standard (AGQS), effective January 1, 2021.

bold Detected concentration exceeds effective AGQS.

bold italics Not detected; laboratory reporting limit exceeds effective AGQS.



TABLE 4
Groundwater Samples - Summary of PFAS Analytical Results
 375 Banfield Road, Portsmouth, New Hampshire
 Tax Map 266, Lot 7

| Sample Identification Sample Date | Ambient Groundwater Quality Standards (AGQS) † | MW-4 | | MW-5 | | MW-5 Duplicate | MW-6 | | |
|---|--|--------|-----------|--------|---------|-------------------|---------|--------|---------|
| | | 1/7/21 | 8/26/21 | 1/7/21 | 8/26/21 | 8/26/21 | 6/10/20 | 1/6/21 | 8/26/21 |
| Per- and Polyfluoroalkyl Substances (PFAS) by EPA Method 537 | | | | | | | | | |
| Perfluorobutanoic acid (PFBA) | NS | 1.0 J | 1.7 J | 2.0 U | 0.97 J | 0.93 J | 2.0 U | 1.0 J | 0.80 J |
| Perfluorobutanesulfonic acid (PFBS) | NS | 1.1 J | 1.3 J | 2.0 U | 0.43 J | 0.43 J | 2.0 U | 2.0 U | 0.49 J |
| Perfluoropentanoic acid (PFPeA) | NS | 1.1 J | 1.8 J | 1.3 J | 2.0 | 2.1 | 2.2 | 2.0 U | 1.8 J |
| Perfluorohexanoic acid (PFHxA) | NS | 1.9 J | 2.0 | 1.1 J | 1.9 J | 1.9 | 2.0 U | 1.3 J | 1.3 J |
| Perfluoroheptanesulfonic acid (PFHpS) | NS | 2.0 U | 1.9 U | 2.0 U | 2.0 U | 1.9 U | 2.0 U | 2.0 U | 1.9 U |
| Perfluorooctanesulfonamide (FOSA) | NS | 2.0 U | 1.9 U | 2.0 U | 2.0 U | 1.9 U | 2.0 U | 2.0 U | 1.9 U |
| Perfluoro-1-hexanesulfonamide (FHxSA) | NS | -- | 1.9 U | -- | 2.0 U | 1.9 U | -- | -- | 1.9 U |
| Perfluoro-1-butanesulfonamide (FBSA) | NS | -- | 1.9 U | -- | 2.0 U | 1.9 U | -- | -- | 1.9 U |
| Perfluorohexanesulfonic acid (PFHxS) | 18 | 2.0 J | 2.5 | 2.1 | 2.2 | 2.0 | 3.1 | 3.6 | 4.5 |
| 6:2 Fluorotelomer sulfonic acid (6:2 FTS A) | NS | 0.52 J | 1.1 J | 4.5 | 2.0 U | 1.9 U | 2.0 U | 2.6 | 0.67 J |
| Perfluoropentanesulfonic acid (PFPeS) | NS | -- | 1.9 U | -- | 2.0 U | 1.9 U | -- | -- | 0.35 J |
| Perfluoroheptanoic acid (PFHpA) | NS | 1.4 J | 1.7 J | 1.2 J | 2.2 | 2.6 | 2.0 U | 1.9 J | 1.9 J |
| Perfluorooctanoic acid (PFOA) | 12 | 5.5 | 6.4 | 3.0 | 4.6 | 4.6 | 4.3 | 3.9 | 3.9 |
| Perfluorooctanesulfonic acid (PFOS) | 15 | 13 | 16 | 10 | 10 | 11 | 9.2 | 15 | 13 |
| Perfluorononanoic acid (PFNA) | 11 | 2.0 U | 0.85 J | 2.0 U | 0.52 J | 0.53 J | 2.0 U | 2.0 U | 1.9 U |

Detected and selected other PFAS listed; all others were not detected.

Results in nanograms per liter (ng/L).

U Not detected at or above the listed laboratory reporting limit.

J Estimated concentration.

NS No standard established.

† Table 600-1 of Part Env-Or 603.03(c), Ambient Groundwater Quality Standard (AGQS), effective January 1, 2021.

bold Detected concentration exceeds effective AGQS.

bold italics Not detected; laboratory reporting limit exceeds effective AGQS.



TABLE 4
Groundwater Samples - Summary of PFAS Analytical Results
 375 Banfield Road, Portsmouth, New Hampshire
 Tax Map 266, Lot 7

| Sample Identification Sample Date | Ambient Groundwater Quality Standards (AGQS) † | MW-7 | | MW-8 | | MW-10 | | MW-11 | | |
|---|--|------------|------------|--------|---------|---------|--------|---------|--------|--|
| | | 1/6/21 | 8/26/21 | 1/7/21 | 8/26/21 | 6/10/20 | 1/7/21 | 6/10/20 | 1/7/21 | |
| Per- and Polyfluoroalkyl Substances (PFAS) by EPA Method 537 | | | | | | | | | | |
| Perfluorobutanoic acid (PFBA) | NS | 0.85 J | 0.76 J | 2.0 U | 1.9 U | 2.0 U | 2.0 U | 2.0 U | 2.0 U | |
| Perfluorobutanesulfonic acid (PFBS) | NS | 1.2 J | 2.2 | 2.0 U | 1.9 U | 2.0 U | 2.0 U | 2.0 U | 2.0 U | |
| Perfluoropentanoic acid (PFPeA) | NS | 2.0 U | 1.0 J | 2.0 U | 1.9 U | 2.0 U | 2.0 U | 2.0 U | 2.0 U | |
| Perfluorohexanoic acid (PFHxA) | NS | 3.7 | 5.0 | 2.0 U | 1.9 U | 2.0 U | 2.0 U | 2.0 U | 2.0 U | |
| Perfluoroheptanesulfonic acid (PFHpS) | NS | 1.1 J | 3.3 | 2.0 U | 1.9 U | 2.0 U | 2.0 U | 2.0 U | 2.0 U | |
| Perfluorooctanesulfonamide (FOSA) | NS | 2.0 U | 1.9 U | 2.0 U | 1.9 U | 2.0 U | 2.0 U | 2.0 U | 2.0 U | |
| Perfluoro-1-hexanesulfonamide (FHxSA) | NS | -- | 1.3 J | -- | 1.9 U | -- | -- | -- | -- | |
| Perfluoro-1-butanesulfonamide (FBSA) | NS | -- | 0.49 J | -- | 1.9 U | -- | -- | -- | -- | |
| Perfluorohexanesulfonic acid (PFHxS) | 18 | 60 | 140 | 2.1 | 2.9 | 2.0 U | 2.0 U | 2.2 | 1.9 J | |
| 6:2 Fluorotelomer sulfonic acid (6:2 FTS A) | NS | 8.9 | 1.9 U | 2.0 U | 1.9 U | 4.6 | 0.68 J | 2.0 U | 1.4 J | |
| Perfluoropentanesulfonic acid (PFPeS) | NS | -- | 7.6 | -- | 1.9 U | -- | -- | -- | -- | |
| Perfluoroheptanoic acid (PFHpA) | NS | 1.1 J | 1.4 | 2.0 U | 1.9 U | 2.0 U | 2.0 U | 2.0 U | 2.0 U | |
| Perfluorooctanoic acid (PFOA) | 12 | 4.6 | 4.8 | 2.0 U | 0.85 J | 3.1 | 0.97 J | 2.0 U | 1.1 J | |
| Perfluorooctanesulfonic acid (PFOS) | 15 | 140 | 180 | 9.1 | 15 | 6.8 | 4.1 | 2.0 U | 0.73 J | |
| Perfluorononanoic acid (PFNA) | 11 | 2.0 U | 1.9 U | 2.0 U | 1.9 U | 2.0 U | 2.0 U | 2.0 U | 2.0 U | |

Detected and selected other PFAS listed; all others were not detected.

Results in nanograms per liter (ng/L).

U Not detected at or above the listed laboratory reporting limit.

J Estimated concentration.

NS No standard established.

† Table 600-1 of Part Env-Or 603.03(c), Ambient Groundwater Quality Standard (AGQS), effective January 1, 2021.

bold Detected concentration exceeds effective AGQS.

bold italics Not detected; laboratory reporting limit exceeds effective AGQS.



TABLE 4
Groundwater Samples - Summary of PFAS Analytical Results
 375 Banfield Road, Portsmouth, New Hampshire
 Tax Map 266, Lot 7

| Sample Identification Sample Date | Ambient Groundwater Quality Standards (AGQS) † | MW-101 | MW-102 | | MW-103 | MW-104 | MW-105 | MW-106R | |
|---|--|--------|---------|--------|--------|--------|--------|-----------|-----------|
| | | 1/6/21 | 6/10/20 | 1/6/21 | 1/6/21 | 1/7/21 | 1/8/21 | 1/8/21 | 8/26/21 |
| Per- and Polyfluoroalkyl Substances (PFAS) by EPA Method 537 | | | | | | | | | |
| Perfluorobutanoic acid (PFBA) | NS | 1.9 J | 2.3 J | 1.8 J | 1.3 J | 2.4 | 2.0 U | 1.9 J | 2.8 J |
| Perfluorobutanesulfonic acid (PFBS) | NS | 0.86 J | 2.0 U | 1.1 J | 1.1 J | 1.8 J | 1.6 J | 2.2 | 2.2 J |
| Perfluoropentanoic acid (PFPeA) | NS | 1.4 J | 3.6 | 0.74 J | 2.0 U | 0.79 J | 2.0 U | 3.9 | 6.8 |
| Perfluorohexanoic acid (PFHxA) | NS | 1.3 J | 3.2 | 1.3 J | 1.2 J | 1.40 J | 0.85 J | 4.8 | 6.2 |
| Perfluoroheptanesulfonic acid (PFHpS) | NS | 2.0 U | 2.0 U | 2.0 U | 2.0 U | 2.0 U | 2.0 U | 2.0 U | 4.1 U |
| Perfluorooctanesulfonamide (FOSA) | NS | 2.0 U | 2.0 U | 2.0 U | 2.0 U | 2.0 U | 2.0 U | 2.0 U | 4.1 U |
| Perfluoro-1-hexanesulfonamide (FHxSA) | NS | -- | -- | -- | -- | -- | -- | -- | 4.1 U |
| Perfluoro-1-butanesulfonamide (FBSA) | NS | -- | -- | -- | -- | -- | -- | -- | 4.1 U |
| Perfluorohexanesulfonic acid (PFHxS) | 18 | 2.0 U | 2.0 U | 0.94 J | 6.2 | 5.0 | 2.6 | 24 | 32 |
| 6:2 Fluorotelomer sulfonic acid (6:2 FTS A) | NS | 2.5 | 2.0 U | 2.0 U | 6.4 | 4.5 | 2.0 U | 1.1 J | 4.1 U |
| Perfluoropentanesulfonic acid (PFPeS) | NS | -- | -- | -- | -- | -- | -- | -- | 0.71 J |
| Perfluoroheptanoic acid (PFHpA) | NS | 1.0 J | 2.0 U | 1.2 J | 0.98 J | 0.85 J | 1.0 J | 3.2 | 4.9 |
| Perfluorooctanoic acid (PFOA) | 12 | 1.8 J | 4.5 | 2.3 | 2.0 J | 2.1 | 3.9 | 12 | 20 |
| Perfluorooctanesulfonic acid (PFOS) | 15 | 1.6 J | 3.9 | 3.0 | 2.9 | 3.5 | 4.6 | 8.8 | 15 |
| Perfluorononanoic acid (PFNA) | 11 | 2.0 U | 2.0 U | 2.0 U | 2.0 U | 2.0 U | 2.0 U | 0.70 J | 1.7 J |

Detected and selected other PFAS listed; all others were not detected.

Results in nanograms per liter (ng/L).

U Not detected at or above the listed laboratory reporting limit.

J Estimated concentration.

NS No standard established.

† Table 600-1 of Part Env-Or 603.03(c), Ambient Groundwater Quality Standard (AGQS), effective January 1, 2021.

bold Detected concentration exceeds effective AGQS.

bold italics Not detected; laboratory reporting limit exceeds effective AGQS.



TABLE 4
Groundwater Samples - Summary of PFAS Analytical Results
 375 Banfield Road, Portsmouth, New Hampshire
 Tax Map 266, Lot 7

| Sample Identification Sample Date | Ambient Groundwater Quality Standards (AGQS) † | MW-107 | MW-108 | MW-109 | | MW-201 | MW-202 | MW-203 | |
|---|--|--------|--------|-----------|-----------|--------|--------|------------|------------|
| | | 1/7/21 | 1/7/21 | 1/8/21 | 8/26/21 | 1/7/21 | 1/7/21 | 1/7/21 | 8/26/21 |
| Per- and Polyfluoroalkyl Substances (PFAS) by EPA Method 537 | | | | | | | | | |
| Perfluorobutanoic acid (PFBA) | NS | 0.66 J | 2.0 U | 0.95 J | 0.92 J | 2.0 U | 2.0 U | 5.6 | 13 |
| Perfluorobutanesulfonic acid (PFBS) | NS | 0.82 J | 0.76 J | 0.73 J | 1.0 J | 2.0 U | 2.0 U | 1.4 J | 1.1 J |
| Perfluoropentanoic acid (PFPeA) | NS | 2.0 U | 2.0 U | 2.0 U | 1.9 U | 2.0 U | 2.0 U | 8.0 | 19 |
| Perfluorohexanoic acid (PFHxA) | NS | 0.58 J | 0.51 J | 0.64 J | 0.51 J | 2.0 U | 2.0 U | 7.9 | 15 |
| Perfluoroheptanesulfonic acid (PFHpS) | NS | 2.0 U | 2.0 U | 2.0 U | 1.9 U | 2.0 U | 2.0 U | 2.0 U | 1.9 U |
| Perfluorooctanesulfonamide (FOSA) | NS | 2.0 U | 2.0 U | 2.0 U | 1.9 U | 2.0 U | 2.0 U | 2.0 U | 1.9 U |
| Perfluoro-1-hexanesulfonamide (FHxSA) | NS | -- | -- | -- | 1.9 U | -- | -- | -- | 1.0 J |
| Perfluoro-1-butanesulfonamide (FBSA) | NS | -- | -- | -- | 1.9 U | -- | -- | -- | 0.36 J |
| Perfluorohexanesulfonic acid (PFHxS) | 18 | 2.0 U | 2.0 U | 0.89 J | 1.0 J | 0.85 J | 2.0 U | 12 | 16 |
| 6:2 Fluorotelomer sulfonic acid (6:2 FTS A) | NS | 2.0 U | 0.80 J | 2.0 U | 1.9 U | 0.41 J | 0.79 J | 8.3 | 0.36 J |
| Perfluoropentanesulfonic acid (PFPeS) | NS | -- | -- | -- | 1.9 U | -- | -- | -- | 1.1 J |
| Perfluoroheptanoic acid (PFHpA) | NS | 1.1 J | 2.0 U | 1.5 J | 1.3 J | 2.0 U | 2.0 U | 8.4 | 14 |
| Perfluorooctanoic acid (PFOA) | 12 | 3.9 | 1.5 J | 7.1 | 5.7 | 2.4 | 2.3 | 6.6 | 11 |
| Perfluorooctanesulfonic acid (PFOS) | 15 | 2.2 | 2.1 | 51 | 74 | 2.4 | 3.9 | 170 | 140 |
| Perfluorononanoic acid (PFNA) | 11 | 2.0 U | 2.0 U | 1.6 J | 1.9 | 2.0 U | 2.0 U | 4.3 | 4.4 |

Detected and selected other PFAS listed; all others were not detected.

Results in nanograms per liter (ng/L).

U Not detected at or above the listed laboratory reporting limit.

J Estimated concentration.

NS No standard established.

† Table 600-1 of Part Env-Or 603.03(c), Ambient Groundwater Quality Standard (AGQS), effective January 1, 2021.

bold Detected concentration exceeds effective AGQS.

bold italics Not detected; laboratory reporting limit exceeds effective AGQS.



TABLE 4
Groundwater Samples - Summary of PFAS Analytical Results
 375 Banfield Road, Portsmouth, New Hampshire
 Tax Map 266, Lot 7

| Sample Identification Sample Date | Ambient Groundwater Quality Standards (AGQS) † | MW-204 | | | |
|---|--|-----------|--------|---------|---|
| | | 6/10/20 | 1/7/21 | 8/26/21 | |
| Per- and Polyfluoroalkyl Substances (PFAS) by EPA Method 537 | | | | | |
| Perfluorobutanoic acid (PFBA) | NS | 4.4 | 2.0 U | 1.9 | U |
| Perfluorobutanesulfonic acid (PFBS) | NS | 2.0 U | 2.0 U | 0.38 | J |
| Perfluoropentanoic acid (PFPeA) | NS | 2.1 | 2.0 U | 1.9 | U |
| Perfluorohexanoic acid (PFHxA) | NS | 2.4 | 2.0 U | 1.9 | U |
| Perfluoroheptanesulfonic acid (PFHpS) | NS | 2.0 U | 2.0 U | 1.9 | U |
| Perfluorooctanesulfonamide (FOSA) | NS | 2.0 U | 2.0 U | 1.9 | U |
| Perfluoro-1-hexanesulfonamide (FHxSA) | NS | -- | -- | 1.9 | U |
| Perfluoro-1-butanesulfonamide (FBSA) | NS | -- | -- | 1.9 | U |
| Perfluorohexanesulfonic acid (PFHxS) | 18 | 2.0 U | 2.0 U | 1.9 | U |
| 6:2 Fluorotelomer sulfonic acid (6:2 FTS A) | NS | 2.0 U | 6.9 | 0.46 | J |
| Perfluoropentanesulfonic acid (PFPeS) | NS | -- | -- | 1.9 | U |
| Perfluoroheptanoic acid (PFHpA) | NS | 3.0 | 2.0 U | 1.9 | U |
| Perfluorooctanoic acid (PFOA) | 12 | 15 | 1.5 J | 2.0 | |
| Perfluorooctanesulfonic acid (PFOS) | 15 | 2.0 U | 2.2 | 1.3 | J |
| Perfluorononanoic acid (PFNA) | 11 | 2.0 U | 2.0 U | 1.9 | U |

Detected and selected other PFAS listed; all others were not detected.

Results in nanograms per liter (ng/L).

U Not detected at or above the listed laboratory reporting limit.

J Estimated concentration.

NS No standard established.

† Table 600-1 of Part Env-Or 603.03(c), Ambient Groundwater Quality Standard (AGQS), effective January 1, 2021.

bold Detected concentration exceeds effective AGQS.

bold italics Not detected; laboratory reporting limit exceeds effective AGQS.



TABLE 5
2020 Site Investigation Soil Samples - Summary of Analytical Results
 375 Banfield Road, Portsmouth, New Hampshire
 Tax Map 266, Lot 7

| Sample Identification Sample Date Depth (feet) / PID (ppmv) | NHDES Soil Remediation Standards (SRS) * | SB-1 5/19/2020 0-2 / 0.0 | SB-1 5/19/2020 2-4 / 0.0 | SB-1 5/19/2020 4-6 / 0.0 | SB-1 5/19/2020 6-8 / 0.0 | SB-2 5/19/2020 0-2 / 0.0 | SB-2 5/19/2020 2-4 / 0.0 |
|--|--|--------------------------------|--------------------------------|--------------------------------|--------------------------------|--------------------------------|--------------------------------|
| Polychlorinated Biphenyls (PCBs) by EPA Method 8082 | | | | | | | |
| Aroclor-1016 | 1 | 0.088 U | 0.088 U | 0.087 U | 0.086 U | 0.087 U | 0.086 U |
| Aroclor-1221 | 1 | 0.088 U | 0.088 U | 0.087 U | 0.086 U | 0.087 U | 0.086 U |
| Aroclor-1232 | 1 | 0.088 U | 0.088 U | 0.087 U | 0.086 U | 0.087 U | 0.086 U |
| Aroclor-1242 | 1 | 0.088 U | 0.088 U | 0.087 U | 0.086 U | 0.087 U | 0.086 U |
| Aroclor-1248 | 1 | 0.088 U | 0.088 U | 0.087 U | 0.086 U | 0.087 U | 0.086 U |
| Aroclor-1254 | 1 | 0.088 U | 0.088 U | 0.087 U | 0.086 U | 0.087 U | 0.086 U |
| Aroclor-1260 | 1 | 0.088 U | 0.088 U | 0.087 U | 0.086 U | 0.087 U | 0.086 U |
| Aroclor-1262 | 1 | 0.088 U | 0.088 U | 0.087 U | 0.086 U | 0.087 U | 0.086 U |
| Aroclor-1268 | 1 | 0.088 U | 0.088 U | 0.087 U | 0.086 U | 0.087 U | 0.086 U |
| All Aroclors | 1 | 0.088 U | 0.088 U | 0.087 U | 0.086 U | 0.087 U | 0.086 U |
| Total Metals by EPA Methods 6010 or 7471 | | | | | | | |
| Arsenic | 11 | 14 | 12 | 12 | 12 | 13 | 11 |
| Barium | 1,000 | 83 | 71 | 44 | 36 | 44 | 71 |
| Cadmium | 33 | 0.41 | 0.35 J | 0.34 J | 0.36 J | 0.36 | 0.28 J |
| Chromium | 1,000/130 ‡ | 44 | 34 | 30 | 23 | 29 | 64 |
| Lead | 400 | 7.3 | 5.8 | 5.7 | 4.1 | 5.6 | 6.1 |
| Mercury | 7 | 0.0086 J | 0.027 U | 0.029 U | 0.026 U | 0.011 J | 0.027 U |
| Selenium | 180 | 3.6 U | 3.6 U | 3.7 U | 3.6 U | 3.5 U | 3.7 U |
| Silver | 89 | 0.36 U | 0.36 U | 0.37 U | 0.36 U | 0.35 U | 0.37 U |

All detected and selected other analytes listed; all others were not detected.
 Results in milligrams per kilogram (mg/kg) unless otherwise noted.

- PID Photoionization Detector. Results in parts per million by volume (ppmv).
 U Not detected at or above the indicated laboratory reporting limit.
 J Estimated concentration.
 ‡ Standards for trivalent and hexavalent chromium, respectively.
bold Detected concentration exceeds SRS.
bold italics Not detected; laboratory reporting limit exceeds SRS.
 * Env-Or 606.19, Table 600-2, SRS, effective June 1, 2015.



TABLE 5
2020 Site Investigation Soil Samples - Summary of Analytical Results
 375 Banfield Road, Portsmouth, New Hampshire
 Tax Map 266, Lot 7

| Sample Identification Sample Date Depth (feet) / PID (ppmv) | NHDES Soil Remediation Standards (SRS) * | SB-2 5/19/2020 4-6 / 0.0 | | SB-2 5/19/2020 6-8 / 0.0 | | SB-3 5/19/2020 0-2 / 0.0 | | SB-3 5/19/2020 2-4 / 0.0 | | SB-3 5/19/2020 4-6 / 0.0 | | SB-3 5/19/2020 6-8 / 0.0 | |
|---|--|--|---|--------------------------------|---|--------------------------------|---|--------------------------------|---|--------------------------------|---|--------------------------------|---|
| | | Polychlorinated Biphenyls (PCBs) by EPA Method 8082 | | | | | | | | | | | |
| Aroclor-1016 | 1 | 0.086 | U | 0.087 | U | 0.088 | U | 0.088 | U | 0.087 | U | 0.089 | U |
| Aroclor-1221 | 1 | 0.086 | U | 0.087 | U | 0.088 | U | 0.088 | U | 0.087 | U | 0.089 | U |
| Aroclor-1232 | 1 | 0.086 | U | 0.087 | U | 0.088 | U | 0.088 | U | 0.087 | U | 0.089 | U |
| Aroclor-1242 | 1 | 0.086 | U | 0.087 | U | 0.088 | U | 0.088 | U | 0.087 | U | 0.089 | U |
| Aroclor-1248 | 1 | 0.086 | U | 0.087 | U | 0.088 | U | 0.088 | U | 0.087 | U | 0.089 | U |
| Aroclor-1254 | 1 | 0.086 | U | 0.087 | U | 0.088 | U | 0.088 | U | 0.31 | | 0.089 | U |
| Aroclor-1260 | 1 | 0.086 | U | 0.087 | U | 0.088 | U | 0.088 | U | 0.091 | | 0.089 | U |
| Aroclor-1262 | 1 | 0.086 | U | 0.087 | U | 0.088 | U | 0.088 | U | 0.087 | U | 0.089 | U |
| Aroclor-1268 | 1 | 0.086 | U | 0.087 | U | 0.088 | U | 0.088 | U | 0.087 | U | 0.089 | U |
| All Aroclors | 1 | 0.086 | U | 0.087 | U | 0.088 | U | 0.088 | U | 0.401 | | 0.089 | U |
| Total Metals by EPA Methods 6010 or 7471 | | | | | | | | | | | | | |
| Arsenic | 11 | 12 | | 9.3 | | 13 | | 13 | | 13 | | 11 | |
| Barium | 1,000 | 66 | | 35 | | 63 | | 71 | | 71 | | 47 | |
| Cadmium | 33 | 0.35 | J | 0.28 | J | 0.36 | J | 0.31 | J | 0.60 | | 0.32 | J |
| Chromium | 1,000/130 ‡ | 57 | | 24 | | 35 | | 40 | | 37 | | 32 | |
| Lead | 400 | 8.2 | | 4.0 | | 6.2 | | 6.7 | | 49 | | 5.5 | |
| Mercury | 7 | 0.026 | U | 0.027 | U | 0.010 | J | 0.026 | U | 0.027 | J | 0.028 | U |
| Selenium | 180 | 3.6 | U | 3.5 | U | 3.6 | U | 3.6 | U | 3.7 | U | 3.5 | U |
| Silver | 89 | 0.36 | U | 0.35 | U | 0.36 | U | 0.36 | U | 0.37 | U | 0.35 | U |

All detected and selected other analytes listed; all others were not detected.
 Results in milligrams per kilogram (mg/kg) unless otherwise noted.

- PID Photoionization Detector. Results in parts per million by volume (ppmv)
 U Not detected at or above the indicated laboratory reporting limit.
 J Estimated concentration.
 ‡ Standards for trivalent and hexavalent chromium, respectively.
bold Detected concentration exceeds SRS.
bold italics Not detected; laboratory reporting limit exceeds SRS.
 * Env-Or 606.19, Table 600-2, SRS, effective June 1, 2015.



TABLE 5
2020 Site Investigation Soil Samples - Summary of Analytical Results
 375 Banfield Road, Portsmouth, New Hampshire
 Tax Map 266, Lot 7

| Sample Identification Sample Date Depth (feet) / PID (ppmv) | NHDES Soil Remediation Standards (SRS) * | SB-4 5/19/2020 0-2 / 0.0 | SB-4 5/19/2020 2-4 / 0.0 | SB-4 5/19/2020 4-6 / 0.0 | SB-4 5/19/2020 6-8 / 0.0 | SB-5 5/19/2020 0-2 / 0.0 | SB-5 5/19/2020 2-4 / 0.0 |
|--|--|--------------------------------|--------------------------------|--------------------------------|--------------------------------|--------------------------------|--------------------------------|
| Polychlorinated Biphenyls (PCBs) by EPA Method 8082 | | | | | | | |
| Aroclor-1016 | 1 | 0.090 U | 0.088 U | 0.087 U | 0.086 U | 0.090 U | 0.079 U |
| Aroclor-1221 | 1 | 0.090 U | 0.088 U | 0.087 U | 0.086 U | 0.090 U | 0.079 U |
| Aroclor-1232 | 1 | 0.090 U | 0.088 U | 0.087 U | 0.086 U | 0.090 U | 0.079 U |
| Aroclor-1242 | 1 | 0.090 U | 0.088 U | 0.087 U | 0.086 U | 0.090 U | 0.079 U |
| Aroclor-1248 | 1 | 0.090 U | 0.088 U | 0.087 U | 0.086 U | 0.090 U | 0.079 U |
| Aroclor-1254 | 1 | 0.090 U | 0.088 U | 0.087 U | 0.086 U | 0.090 U | 0.079 U |
| Aroclor-1260 | 1 | 0.090 U | 0.088 U | 0.087 U | 0.086 U | 0.090 U | 0.079 U |
| Aroclor-1262 | 1 | 0.090 U | 0.088 U | 0.087 U | 0.086 U | 0.090 U | 0.079 U |
| Aroclor-1268 | 1 | 0.090 U | 0.088 U | 0.087 U | 0.086 U | 0.090 U | 0.079 U |
| All Aroclors | 1 | 0.090 U | 0.088 U | 0.087 U | 0.086 U | 0.090 U | 0.079 U |
| Total Metals by EPA Methods 6010 or 7471 | | | | | | | |
| Arsenic | 11 | 12 | 11 | 12 | 13 | 10 | 15 |
| Barium | 1,000 | 39 | 65 | 53 | 45 | 45 | 39 |
| Cadmium | 33 | 0.32 J | 0.27 J | 0.32 J | 0.36 J | 0.40 U | 0.34 U |
| Chromium | 1,000/130 ‡ | 39 | 32 | 28 | 26 | 47 | 36 |
| Lead | 400 | 5.5 | 5.9 | 5.7 | 5.6 | 14 | 7.5 |
| Mercury | 7 | 0.024 J | 0.027 U | 0.027 U | 0.026 U | 0.065 | 0.025 U |
| Selenium | 180 | 3.8 U | 3.6 U | 3.6 U | 3.6 U | 4.0 U | 3.4 U |
| Silver | 89 | 0.38 U | 0.36 U | 0.36 U | 0.36 U | 0.40 U | 0.34 U |

All detected and selected other analytes listed; all others were not detected.
 Results in milligrams per kilogram (mg/kg) unless otherwise noted.

- PID Photoionization Detector. Results in parts per million by volume (ppmv)
 U Not detected at or above the indicated laboratory reporting limit.
 J Estimated concentration.
 ‡ Standards for trivalent and hexavalent chromium, respectively.
bold Detected concentration exceeds SRS.
bold italics Not detected; laboratory reporting limit exceeds SRS.
 * Env-Or 606.19, Table 600-2, SRS, effective June 1, 2015.



TABLE 5
2020 Site Investigation Soil Samples - Summary of Analytical Results
 375 Banfield Road, Portsmouth, New Hampshire
 Tax Map 266, Lot 7

| Sample Identification Sample Date Depth (feet) / PID (ppmv) | NHDES Soil Remediation Standards (SRS) * | SB-5 5/19/2020 4-6 / 0.0 | SB-5 5/19/2020 6-8 / 0.0 | SB-6 5/19/2020 0-2 / 0.0 | SB-6 5/19/2020 2-4 / 0.0 | SB-6 5/19/2020 4-6 / 0.0 | SB-6 5/19/2020 6-8 / 0.0 |
|---|--|--------------------------------|--------------------------------|--------------------------------|--------------------------------|--------------------------------|--------------------------------|
| Polychlorinated Biphenyls (PCBs) by EPA Method 8082 | | | | | | | |
| Aroclor-1016 | 1 | 0.080 U | 0.089 U | 0.093 U | 0.095 U | 0.082 U | 0.082 U |
| Aroclor-1221 | 1 | 0.080 U | 0.089 U | 0.093 U | 0.095 U | 0.082 U | 0.082 U |
| Aroclor-1232 | 1 | 0.080 U | 0.089 U | 0.093 U | 0.095 U | 0.082 U | 0.082 U |
| Aroclor-1242 | 1 | 0.080 U | 0.089 U | 0.093 U | 0.095 U | 0.082 U | 0.082 U |
| Aroclor-1248 | 1 | 0.080 U | 0.089 U | 0.093 U | 0.095 U | 0.082 U | 0.082 U |
| Aroclor-1254 | 1 | 0.080 U | 0.089 U | 0.41 | 0.095 U | 0.082 U | 0.082 U |
| Aroclor-1260 | 1 | 0.080 U | 0.089 U | 0.22 | 0.095 U | 0.082 U | 0.082 U |
| Aroclor-1262 | 1 | 0.080 U | 0.089 U | 0.093 U | 0.095 U | 0.082 U | 0.082 U |
| Aroclor-1268 | 1 | 0.080 U | 0.089 U | 0.093 U | 0.095 U | 0.082 U | 0.082 U |
| All Aroclors | 1 | 0.080 U | 0.089 U | 0.63 | 0.095 U | 0.082 U | 0.082 U |
| Total Metals by EPA Methods 6010 or 7471 | | | | | | | |
| Arsenic | 11 | 13 | 11 | 19 | 9.2 | 18 | 250 |
| Barium | 1,000 | 53 | 43 | 150 | 89 | 81 | 45 |
| Cadmium | 33 | 0.13 J | 0.36 U | 2.30 | 0.14 J | 0.37 U | 4.2 |
| Chromium | 1,000/130 ‡ | 27 | 27 | 47 | 76 | 55 | 46 |
| Lead | 400 | 5.7 | 5.1 | 950 | 19 | 9.5 | 7.6 |
| Mercury | 7 | 0.027 U | 0.027 U | 0.13 | 0.043 | 0.015 J | 0.026 U |
| Selenium | 180 | 3.6 U | 3.6 U | 3.7 U | 3.8 U | 3.7 U | 3.6 U |
| Silver | 89 | 0.36 U | 0.36 U | 0.37 U | 0.38 U | 0.37 U | 0.36 U |

All detected and selected other analytes listed; all others were not detected.
 Results in milligrams per kilogram (mg/kg) unless otherwise noted.

- PID Photoionization Detector. Results in parts per million by volume (ppmv)
 U Not detected at or above the indicated laboratory reporting limit.
 J Estimated concentration.
 ‡ Standards for trivalent and hexavalent chromium, respectively.
bold Detected concentration exceeds SRS.
bold italics Not detected; laboratory reporting limit exceeds SRS.
 * Env-Or 606.19, Table 600-2, SRS, effective June 1, 2015.



TABLE 5
2020 Site Investigation Soil Samples - Summary of Analytical Results
 375 Banfield Road, Portsmouth, New Hampshire
 Tax Map 266, Lot 7

| Sample Identification Sample Date Depth (feet) / PID (ppmv) | NHDES Soil Remediation Standards (SRS) * | SB-7 5/19/2020 0-2 / 0.0 | | SB-7 5/19/2020 2-4 / 0.0 | | SB-7 5/19/2020 4-6 / 0.0 | | SB-7 5/19/2020 6-8 / 0.0 | | SB-8 5/20/2020 0-2 / 0.0 | | SB-8 5/20/2020 2-4 / 0.0 | |
|---|--|---|---|--------------------------------|---|--------------------------------|---|--------------------------------|---|--------------------------------|---|--------------------------------|---|
| | | Polychlorinated Biphenyls (PCBs) by EPA Method 8082 | | | | | | | | | | | |
| Aroclor-1016 | 1 | 0.083 | U | 0.085 | U | 0.083 | U | 0.086 | U | 0.084 | U | 0.076 | U |
| Aroclor-1221 | 1 | 0.083 | U | 0.085 | U | 0.083 | U | 0.086 | U | 0.084 | U | 0.076 | U |
| Aroclor-1232 | 1 | 0.083 | U | 0.085 | U | 0.083 | U | 0.086 | U | 0.084 | U | 0.076 | U |
| Aroclor-1242 | 1 | 0.083 | U | 0.085 | U | 0.083 | U | 0.086 | U | 0.084 | U | 0.076 | U |
| Aroclor-1248 | 1 | 0.083 | U | 0.085 | U | 0.083 | U | 0.086 | U | 0.084 | U | 0.076 | U |
| Aroclor-1254 | 1 | 0.083 | U | 0.085 | U | 0.083 | U | 0.086 | U | 0.084 | U | 0.076 | U |
| Aroclor-1260 | 1 | 0.083 | U | 0.085 | U | 0.083 | U | 0.086 | U | 0.084 | U | 0.076 | U |
| Aroclor-1262 | 1 | 0.083 | U | 0.085 | U | 0.083 | U | 0.086 | U | 0.084 | U | 0.076 | U |
| Aroclor-1268 | 1 | 0.083 | U | 0.085 | U | 0.083 | U | 0.086 | U | 0.084 | U | 0.076 | U |
| All Aroclors | 1 | 0.083 | U | 0.085 | U | 0.083 | U | 0.086 | U | 0.084 | U | 0.076 | U |
| Total Metals by EPA Methods 6010 or 7471 | | | | | | | | | | | | | |
| Arsenic | 11 | 14 | | 12 | | 17 | | 13 | | 13 | | 27 | |
| Barium | 1,000 | 45 | | 31 | | 34 | | 41 | | 63 | | 39 | |
| Cadmium | 33 | 0.26 | J | 0.11 | J | 0.21 | J | 0.36 | U | 0.31 | J | 0.62 | |
| Chromium | 1,000/130 ‡ | 52 | | 26 | | 34 | | 27 | | 81 | | 33 | |
| Lead | 400 | 8.8 | | 5.3 | | 7.8 | | 6.0 | | 10 | | 6.0 | |
| Mercury | 7 | 0.035 | | 0.026 | U | 0.025 | U | 0.027 | U | 0.015 | J | 0.025 | U |
| Selenium | 180 | 3.7 | U | 3.4 | U | 3.5 | U | 3.6 | U | 3.5 | U | 3.4 | U |
| Silver | 89 | 0.37 | U | 0.34 | U | 0.35 | U | 0.36 | U | 0.35 | U | 0.22 | J |

All detected and selected other analytes listed; all others were not detected.
 Results in milligrams per kilogram (mg/kg) unless otherwise noted.

- PID Photoionization Detector. Results in parts per million by volume (ppmv)
- U Not detected at or above the indicated laboratory reporting limit.
- J Estimated concentration.
- ‡ Standards for trivalent and hexavalent chromium, respectively.
- bold** Detected concentration exceeds SRS.
- bold italics* Not detected; laboratory reporting limit exceeds SRS.
- * Env-Or 606.19, Table 600-2, SRS, effective June 1, 2015.



TABLE 5
2020 Site Investigation Soil Samples - Summary of Analytical Results
 375 Banfield Road, Portsmouth, New Hampshire
 Tax Map 266, Lot 7

| Sample Identification Sample Date Depth (feet) / PID (ppmv) | NHDES Soil Remediation Standards (SRS) * | SB-8 5/20/2020 4-6 / 0.0 | SB-8 5/20/2020 6-8 / 0.0 | SB-9 5/20/2020 0-2 / 0.0 | SB-9 5/20/2020 2-4 / 0.0 | SB-9 5/20/2020 4-6 / 0.0 | SB-9 5/20/2020 6-8 / 0.0 |
|--|--|--------------------------------|--------------------------------|--------------------------------|--------------------------------|--------------------------------|--------------------------------|
| Polychlorinated Biphenyls (PCBs) by EPA Method 8082 | | | | | | | |
| Aroclor-1016 | 1 | 0.080 U | 0.086 U | 0.088 U | 0.086 U | 0.081 U | 0.081 U |
| Aroclor-1221 | 1 | 0.080 U | 0.086 U | 0.088 U | 0.086 U | 0.081 U | 0.081 U |
| Aroclor-1232 | 1 | 0.080 U | 0.086 U | 0.088 U | 0.086 U | 0.081 U | 0.081 U |
| Aroclor-1242 | 1 | 0.080 U | 0.086 U | 0.088 U | 0.086 U | 0.081 U | 0.081 U |
| Aroclor-1248 | 1 | 0.080 U | 0.086 U | 0.088 U | 0.086 U | 0.081 U | 0.081 U |
| Aroclor-1254 | 1 | 0.080 U | 0.086 U | 0.088 U | 0.086 U | 0.081 U | 0.081 U |
| Aroclor-1260 | 1 | 0.080 U | 0.086 U | 0.088 U | 0.086 U | 0.081 U | 0.081 U |
| Aroclor-1262 | 1 | 0.080 U | 0.086 U | 0.088 U | 0.086 U | 0.081 U | 0.081 U |
| Aroclor-1268 | 1 | 0.080 U | 0.086 U | 0.088 U | 0.086 U | 0.081 U | 0.081 U |
| All Aroclors | 1 | 0.080 U | 0.086 U | 0.088 U | 0.086 U | 0.081 U | 0.081 U |
| Total Metals by EPA Methods 6010 or 7471 | | | | | | | |
| Arsenic | 11 | 19 | 12 | 10 | 9.5 | 13 | 13 |
| Barium | 1,000 | 45 | 41 | 52 | 43 | 62 | 63 |
| Cadmium | 33 | 0.44 | 0.28 J | 0.36 J | 0.20 J | 0.29 J | 0.29 J |
| Chromium | 1,000/130 ‡ | 36 | 29 | 64 | 55 | 39 | 42 |
| Lead | 400 | 8.3 | 4.9 | 37 | 9.9 | 6.4 | 6.6 |
| Mercury | 7 | 0.027 U | 0.027 U | 0.059 | 0.035 | 0.027 U | 0.028 U |
| Selenium | 180 | 3.6 U | 3.4 U | 3.6 U | 3.6 U | 3.5 U | 3.5 U |
| Silver | 89 | 0.23 J | 0.34 U | 0.36 U | 0.36 U | 0.35 U | 0.35 U |

All detected and selected other analytes listed; all others were not detected.
 Results in milligrams per kilogram (mg/kg) unless otherwise noted.

- PID Photoionization Detector. Results in parts per million by volume (ppmv)
 U Not detected at or above the indicated laboratory reporting limit.
 J Estimated concentration.
 ‡ Standards for trivalent and hexavalent chromium, respectively.
bold Detected concentration exceeds SRS.
bold italics Not detected; laboratory reporting limit exceeds SRS.
 * Env-Or 606.19, Table 600-2, SRS, effective June 1, 2015.



TABLE 5
2020 Site Investigation Soil Samples - Summary of Analytical Results
 375 Banfield Road, Portsmouth, New Hampshire
 Tax Map 266, Lot 7

| Sample Identification Sample Date Depth (feet) / PID (ppmv) | NHDES Soil Remediation Standards (SRS) * | SB-10 5/20/2020 0-2 / 0.0 | SB-10 5/20/2020 2-4 / 0.0 | SB-10 5/20/2020 4-6 / 0.0 | SB-10 5/20/2020 6-8 / 0.0 | SB-11 5/20/2020 0-2 / 0.0 | SB-11 5/20/2020 2-4 / 0.0 |
|---|--|---------------------------------|---------------------------------|---------------------------------|---------------------------------|---------------------------------|---------------------------------|
| Polychlorinated Biphenyls (PCBs) by EPA Method 8082 | | | | | | | |
| Aroclor-1016 | 1 | 0.085 U | 0.098 U | 0.086 U | 0.086 U | 0.091 U | 0.088 U |
| Aroclor-1221 | 1 | 0.085 U | 0.098 U | 0.086 U | 0.086 U | 0.091 U | 0.088 U |
| Aroclor-1232 | 1 | 0.085 U | 0.098 U | 0.086 U | 0.086 U | 0.091 U | 0.088 U |
| Aroclor-1242 | 1 | 0.085 U | 0.098 U | 0.086 U | 0.086 U | 0.091 U | 0.088 U |
| Aroclor-1248 | 1 | 0.085 U | 0.098 U | 0.086 U | 0.086 U | 0.091 U | 0.088 U |
| Aroclor-1254 | 1 | 0.22 | 0.099 | 0.086 U | 0.086 U | 0.091 U | 0.088 U |
| Aroclor-1260 | 1 | 0.10 | 0.098 U | 0.086 U | 0.086 U | 0.091 U | 0.088 U |
| Aroclor-1262 | 1 | 0.085 U | 0.098 U | 0.086 U | 0.086 U | 0.091 U | 0.088 U |
| Aroclor-1268 | 1 | 0.085 U | 0.098 U | 0.086 U | 0.086 U | 0.091 U | 0.088 U |
| All Aroclors | 1 | 0.32 | 0.099 | 0.086 U | 0.086 U | 0.091 U | 0.088 U |
| Total Metals by EPA Methods 6010 or 7471 | | | | | | | |
| Arsenic | 11 | 13 | 14 | 18 | 14 | 10 | 13 |
| Barium | 1,000 | 96 | 150 | 110 | 40 | 48 | 34 |
| Cadmium | 33 | 2.2 | 2.4 | 0.97 | 0.29 J | 0.38 U | 0.38 U |
| Chromium | 1,000/130 ‡ | 47 | 56 | 130 | 38 | 58 | 51 |
| Lead | 400 | 230 J | 700 | 800 | 7.0 | 16.0 | 7.8 |
| Mercury | 7 | 0.11 | 0.44 | 0.22 | 0.027 U | 0.056 | 0.018 J |
| Selenium | 180 | 3.6 U | 4.0 U | 3.6 U | 3.4 U | 3.8 U | 3.8 U |
| Silver | 89 | 0.31 J | 0.75 | 0.72 | 0.34 U | 0.38 U | 0.38 U |

All detected and selected other analytes listed; all others were not detected.
 Results in milligrams per kilogram (mg/kg) unless otherwise noted.

- PID Photoionization Detector. Results in parts per million by volume (ppmv)
 U Not detected at or above the indicated laboratory reporting limit.
 J Estimated concentration.
 ‡ Standards for trivalent and hexavalent chromium, respectively.
bold Detected concentration exceeds SRS.
bold italics Not detected; laboratory reporting limit exceeds SRS.
 * Env-Or 606.19, Table 600-2, SRS, effective June 1, 2015.



TABLE 5
2020 Site Investigation Soil Samples - Summary of Analytical Results
 375 Banfield Road, Portsmouth, New Hampshire
 Tax Map 266, Lot 7

| Sample Identification Sample Date Depth (feet) / PID (ppmv) | NHDES Soil Remediation Standards (SRS) * | SB-11 5/20/2020 4-6 / 0.0 | SB-11 5/20/2020 6-8 / 0.0 | SB-12 5/20/2020 0-2 / 0.1 | SB-12 5/20/2020 2-3 / 0.0 | SB-13 5/20/2020 0-2 / 0.0 | SB-13 5/20/2020 2-4 / 0.0 |
|---|--|---------------------------------|---------------------------------|---------------------------------|---------------------------------|---------------------------------|---------------------------------|
| Polychlorinated Biphenyls (PCBs) by EPA Method 8082 | | | | | | | |
| Aroclor-1016 | 1 | 0.088 U | 0.086 U | 0.084 U | 0.087 U | 0.088 U | 0.089 U |
| Aroclor-1221 | 1 | 0.088 U | 0.086 U | 0.084 U | 0.087 U | 0.088 U | 0.089 U |
| Aroclor-1232 | 1 | 0.088 U | 0.086 U | 0.084 U | 0.087 U | 0.088 U | 0.089 U |
| Aroclor-1242 | 1 | 0.088 U | 0.086 U | 0.084 U | 0.087 U | 0.088 U | 0.089 U |
| Aroclor-1248 | 1 | 0.088 U | 0.086 U | 0.084 U | 0.087 U | 0.088 U | 0.089 U |
| Aroclor-1254 | 1 | 0.088 U | 0.086 U | 0.084 U | 0.087 U | 0.49 | 0.089 U |
| Aroclor-1260 | 1 | 0.088 U | 0.086 U | 0.084 U | 0.087 U | 0.098 | 0.089 U |
| Aroclor-1262 | 1 | 0.088 U | 0.086 U | 0.084 U | 0.087 U | 0.088 U | 0.089 U |
| Aroclor-1268 | 1 | 0.088 U | 0.086 U | 0.084 U | 0.087 U | 0.088 U | 0.089 U |
| All Aroclors | 1 | 0.088 U | 0.086 U | 0.084 U | 0.087 U | 0.588 | 0.089 U |
| Total Metals by EPA Methods 6010 or 7471 | | | | | | | |
| Arsenic | 11 | 9.3 | 15 | 11 | 15 | 12 | 11 |
| Barium | 1,000 | 74 | 69 | 33 | 32 | 63 | 51 |
| Cadmium | 33 | 0.37 U | 0.36 | 0.36 U | 0.18 J | 0.72 | 0.37 U |
| Chromium | 1,000/130 ‡ | 49 | 36 | 32 | 22 | 48 | 53 |
| Lead | 400 | 5.9 | 6.1 | 5.6 | 4.6 | 120 | 8.8 |
| Mercury | 7 | 0.027 U | 0.026 U | 0.026 U | 0.028 U | 0.060 | 0.030 |
| Selenium | 180 | 3.7 U | 3.6 U | 3.6 U | 3.7 U | 3.6 U | 3.7 U |
| Silver | 89 | 0.37 U | 0.36 U | 0.36 U | 0.37 U | 0.36 U | 0.37 U |

All detected and selected other analytes listed; all others were not detected.
 Results in milligrams per kilogram (mg/kg) unless otherwise noted.

- PID Photoionization Detector. Results in parts per million by volume (ppmv)
- U Not detected at or above the indicated laboratory reporting limit.
- J Estimated concentration.
- ‡ Standards for trivalent and hexavalent chromium, respectively.
- bold** Detected concentration exceeds SRS.
- bold italics* Not detected; laboratory reporting limit exceeds SRS.
- * Env-Or 606.19, Table 600-2, SRS, effective June 1, 2015.



TABLE 5
2020 Site Investigation Soil Samples - Summary of Analytical Results
 375 Banfield Road, Portsmouth, New Hampshire
 Tax Map 266, Lot 7

| Sample Identification Sample Date Depth (feet) / PID (ppmv) | NHDES Soil Remediation Standards (SRS) * | SB-13 5/20/2020 4-6 / 0.0 | SB-13 5/20/2020 6-7.5 / 0.0 | SB-14 5/20/2020 0-2 / 0.0 | SB-14 5/20/2020 2-4 / 0.0 | SB-14 5/20/2020 4-6 / 0.0 | SB-14 5/20/2020 6-8 / 0.0 |
|---|--|---------------------------------|-----------------------------------|---------------------------------|---------------------------------|---------------------------------|---------------------------------|
| Polychlorinated Biphenyls (PCBs) by EPA Method 8082 | | | | | | | |
| Aroclor-1016 | 1 | 0.085 U | 0.088 U | 0.093 U | 0.084 U | 0.089 U | 0.080 U |
| Aroclor-1221 | 1 | 0.085 U | 0.088 U | 0.093 U | 0.084 U | 0.089 U | 0.080 U |
| Aroclor-1232 | 1 | 0.085 U | 0.088 U | 0.093 U | 0.084 U | 0.089 U | 0.080 U |
| Aroclor-1242 | 1 | 0.085 U | 0.088 U | 0.093 U | 0.084 U | 0.089 U | 0.080 U |
| Aroclor-1248 | 1 | 0.085 U | 0.088 U | 0.093 U | 0.084 U | 0.089 U | 0.080 U |
| Aroclor-1254 | 1 | 0.085 U | 0.088 U | 0.066 | 0.084 U | 0.089 U | 0.080 U |
| Aroclor-1260 | 1 | 0.085 U | 0.088 U | 0.093 U | 0.084 U | 0.089 U | 0.080 U |
| Aroclor-1262 | 1 | 0.085 U | 0.088 U | 0.093 U | 0.084 U | 0.089 U | 0.080 U |
| Aroclor-1268 | 1 | 0.085 U | 0.088 U | 0.093 U | 0.084 U | 0.089 U | 0.080 U |
| All Aroclors | 1 | 0.085 U | 0.088 U | 0.066 | 0.084 U | 0.089 U | 0.080 U |
| Total Metals by EPA Methods 6010 or 7471 | | | | | | | |
| Arsenic | 11 | 9.5 | 13 | 12 | 12 | 14 | 14 |
| Barium | 1,000 | 79 | 55 | 180 | 110 | 210 | 59 |
| Cadmium | 33 | 0.35 U | 0.36 U | 5.1 | 0.67 | 2.0 | 0.48 |
| Chromium | 1,000/130 ‡ | 77 | 48 | 49 | 34 | 59 | 45 |
| Lead | 400 | 8.5 | 6.6 | 850 | 290 | 1,200 | 48 |
| Mercury | 7 | 0.015 J | 0.028 U | 0.18 | 0.052 | 0.19 | 0.027 U |
| Selenium | 180 | 3.5 U | 3.6 U | 3.9 U | 3.6 U | 3.9 U | 3.3 U |
| Silver | 89 | 0.35 U | 0.36 U | 0.48 | 0.29 J | 0.48 | 0.33 U |

All detected and selected other analytes listed; all others were not detected.
 Results in milligrams per kilogram (mg/kg) unless otherwise noted.

- PID Photoionization Detector. Results in parts per million by volume (ppmv)
 U Not detected at or above the indicated laboratory reporting limit.
 J Estimated concentration.
 ‡ Standards for trivalent and hexavalent chromium, respectively.
bold Detected concentration exceeds SRS.
bold italics Not detected; laboratory reporting limit exceeds SRS.
 * Env-Or 606.19, Table 600-2, SRS, effective June 1, 2015.



TABLE 5
2020 Site Investigation Soil Samples - Summary of Analytical Results
 375 Banfield Road, Portsmouth, New Hampshire
 Tax Map 266, Lot 7

| Sample Identification Sample Date Depth (feet) / PID (ppmv) | NHDES Soil Remediation Standards (SRS) * | SB-15 5/20/2020 0-2 / 0.0 | SB-15 5/20/2020 2-4 / 0.0 | SB-15 5/20/2020 4-6 / 0.1 | SB-15 5/20/2020 6-8 / 0.1 | SB-16 5/20/2020 0-2 / 0.0 | SB-16 5/20/2020 2-4 / 0.0 |
|--|--|---------------------------------|---------------------------------|---------------------------------|---------------------------------|---------------------------------|---------------------------------|
| Polychlorinated Biphenyls (PCBs) by EPA Method 8082 | | | | | | | |
| Aroclor-1016 | 1 | 0.091 U | 0.082 U | 0.087 U | 0.086 U | 0.090 U | 0.086 U |
| Aroclor-1221 | 1 | 0.091 U | 0.082 U | 0.087 U | 0.086 U | 0.090 U | 0.086 U |
| Aroclor-1232 | 1 | 0.091 U | 0.082 U | 0.087 U | 0.086 U | 0.090 U | 0.086 U |
| Aroclor-1242 | 1 | 0.091 U | 0.082 U | 0.087 U | 0.086 U | 0.090 U | 0.086 U |
| Aroclor-1248 | 1 | 0.091 U | 0.082 U | 0.087 U | 0.086 U | 0.090 U | 0.086 U |
| Aroclor-1254 | 1 | 0.091 U | 0.082 U | 0.087 U | 0.086 U | 0.24 | 0.086 U |
| Aroclor-1260 | 1 | 0.091 U | 0.082 U | 0.087 U | 0.086 U | 0.090 U | 0.086 U |
| Aroclor-1262 | 1 | 0.091 U | 0.082 U | 0.087 U | 0.086 U | 0.090 U | 0.086 U |
| Aroclor-1268 | 1 | 0.091 U | 0.082 U | 0.087 U | 0.086 U | 0.090 U | 0.086 U |
| All Aroclors | 1 | 0.091 U | 0.082 U | 0.087 U | 0.086 U | 0.24 | 0.086 U |
| Total Metals by EPA Methods 6010 or 7471 | | | | | | | |
| Arsenic | 11 | 13 | 17 | 22 | 14 | 14 | 16 |
| Barium | 1,000 | 60 | 40 | 49 | 67 | 78 | 37 |
| Cadmium | 33 | 0.38 U | 0.19 J | 0.29 J | 0.13 J | 1.7 | 0.23 J |
| Chromium | 1,000/130 ‡ | 91 | 35 | 41 | 39 | 52 | 41 |
| Lead | 400 | 19 | 6.4 | 8.1 | 6.9 | 81 | 8.7 |
| Mercury | 7 | 0.046 | 0.0081 J | 0.026 U | 0.028 U | 0.095 | 0.025 J |
| Selenium | 180 | 3.8 U | 3.6 U | 3.6 U | 3.7 U | 3.8 U | 3.7 U |
| Silver | 89 | 0.38 U | 0.36 U | 0.36 U | 0.37 U | 0.38 U | 0.37 U |

All detected and selected other analytes listed; all others were not detected.
 Results in milligrams per kilogram (mg/kg) unless otherwise noted.

- PID Photoionization Detector. Results in parts per million by volume (ppmv)
 U Not detected at or above the indicated laboratory reporting limit.
 J Estimated concentration.
 ‡ Standards for trivalent and hexavalent chromium, respectively.
bold Detected concentration exceeds SRS.
bold italics Not detected; laboratory reporting limit exceeds SRS.
 * Env-Or 606.19, Table 600-2, SRS, effective June 1, 2015.



TABLE 5
2020 Site Investigation Soil Samples - Summary of Analytical Results
 375 Banfield Road, Portsmouth, New Hampshire
 Tax Map 266, Lot 7

| Sample Identification Sample Date Depth (feet) / PID (ppmv) | NHDES Soil Remediation Standards (SRS) * | SB-16 5/20/2020 4-6 / 0.0 | SB-16 5/20/2020 6-7.5 / 0.0 | SB-17 5/19/2020 0-2 / 0.7 | SB-17 5/19/2020 2-4 / 0.0 | SB-17 5/19/2020 4-6 / 0.0 | SB-17 5/19/2020 6-8 / 0.0 |
|---|--|---------------------------------|-----------------------------------|---------------------------------|---------------------------------|---------------------------------|---------------------------------|
| Polychlorinated Biphenyls (PCBs) by EPA Method 8082 | | | | | | | |
| Aroclor-1016 | 1 | 0.092 U | 0.089 U | 0.088 U | 0.087 U | 0.083 U | 0.081 U |
| Aroclor-1221 | 1 | 0.092 U | 0.089 U | 0.088 U | 0.087 U | 0.083 U | 0.081 U |
| Aroclor-1232 | 1 | 0.092 U | 0.089 U | 0.088 U | 0.087 U | 0.083 U | 0.081 U |
| Aroclor-1242 | 1 | 0.092 U | 0.089 U | 0.088 U | 0.087 U | 0.083 U | 0.081 U |
| Aroclor-1248 | 1 | 0.092 U | 0.089 U | 0.088 U | 0.087 U | 0.083 U | 0.081 U |
| Aroclor-1254 | 1 | 0.092 U | 0.089 U | 0.088 U | 0.087 U | 0.083 U | 0.081 U |
| Aroclor-1260 | 1 | 0.092 U | 0.089 U | 0.11 | 0.087 U | 0.083 U | 0.081 U |
| Aroclor-1262 | 1 | 0.092 U | 0.089 U | 0.088 U | 0.087 U | 0.083 U | 0.081 U |
| Aroclor-1268 | 1 | 0.092 U | 0.089 U | 0.088 U | 0.087 U | 0.083 U | 0.081 U |
| All Aroclors | 1 | 0.092 U | 0.089 U | 0.11 | 0.087 U | 0.083 U | 0.081 U |
| Total Metals by EPA Methods 6010 or 7471 | | | | | | | |
| Arsenic | 11 | 11 | 9.4 | 12 | 10 | 15 | 12 |
| Barium | 1,000 | 43 | 33 | 140 | 51 | 41 | 45 |
| Cadmium | 33 | 0.38 U | 0.16 J | 3.1 | 0.38 U | 0.20 J | 0.36 U |
| Chromium | 1,000/130 ‡ | 28 | 34 | 62 | 27 | 22 | 30 |
| Lead | 400 | 4.6 | 5.4 | 140 | 7.0 | 6.2 | 5.5 |
| Mercury | 7 | 0.029 U | 0.026 U | 0.083 | 0.013 J | 0.027 U | 0.027 U |
| Selenium | 180 | 3.8 U | 3.6 U | 3.8 U | 3.8 U | 3.7 U | 3.6 U |
| Silver | 89 | 0.38 U | 0.36 U | 0.38 U | 0.38 U | 0.37 U | 0.36 U |

All detected and selected other analytes listed; all others were not detected.
 Results in milligrams per kilogram (mg/kg) unless otherwise noted.

- PID Photoionization Detector. Results in parts per million by volume (ppmv)
 U Not detected at or above the indicated laboratory reporting limit.
 J Estimated concentration.
 ‡ Standards for trivalent and hexavalent chromium, respectively.
bold Detected concentration exceeds SRS.
bold italics Not detected; laboratory reporting limit exceeds SRS.
 * Env-Or 606.19, Table 600-2, SRS, effective June 1, 2015.



TABLE 5
2020 Site Investigation Soil Samples - Summary of Analytical Results
 375 Banfield Road, Portsmouth, New Hampshire
 Tax Map 266, Lot 7

| Sample Identification Sample Date Depth (feet) / PID (ppmv) | NHDES Soil Remediation Standards (SRS) * | SB-18 5/19/2020 0-2 / 0.0 | SB-18 5/19/2020 2-4 / 0.0 | SB-18 5/19/2020 4-6 / 0.0 | SB-18 5/19/2020 6-8 / 0.0 | SB-19 5/20/2020 0-2 / 0.1 | SB-19 5/20/2020 2-4 / 0.3 |
|---|--|---------------------------------|---------------------------------|---------------------------------|---------------------------------|---------------------------------|---------------------------------|
| Polychlorinated Biphenyls (PCBs) by EPA Method 8082 | | | | | | | |
| Aroclor-1016 | 1 | 0.086 U | 0.095 U | 0.084 U | 0.084 U | 0.085 U | 0.084 U |
| Aroclor-1221 | 1 | 0.086 U | 0.095 U | 0.084 U | 0.084 U | 0.085 U | 0.084 U |
| Aroclor-1232 | 1 | 0.086 U | 0.095 U | 0.084 U | 0.084 U | 0.085 U | 0.084 U |
| Aroclor-1242 | 1 | 0.086 U | 0.095 U | 0.084 U | 0.084 U | 0.085 U | 0.084 U |
| Aroclor-1248 | 1 | 0.086 U | 0.095 U | 0.084 U | 0.084 U | 0.085 U | 0.084 U |
| Aroclor-1254 | 1 | 0.086 U | 0.18 | 0.084 U | 0.084 U | 0.085 U | 0.084 U |
| Aroclor-1260 | 1 | 0.086 U | 0.17 | 0.084 U | 0.084 U | 0.085 U | 0.084 U |
| Aroclor-1262 | 1 | 0.086 U | 0.095 U | 0.084 U | 0.084 U | 0.085 U | 0.084 U |
| Aroclor-1268 | 1 | 0.086 U | 0.095 U | 0.084 U | 0.084 U | 0.085 U | 0.084 U |
| All Aroclors | 1 | 0.086 U | 0.35 | 0.084 U | 0.084 U | 0.085 U | 0.084 U |
| Total Metals by EPA Methods 6010 or 7471 | | | | | | | |
| Arsenic | 11 | 10 | 14 | 13 | 11 | 12 | 11 |
| Barium | 1,000 | 43 | 120 | 27 | 32 | 44 | 35 |
| Cadmium | 33 | 0.16 J | 3.4 | 0.11 J | 0.35 U | 0.35 J | 0.11 J |
| Chromium | 1,000/130 ‡ | 41 | 68 | 30 | 30 | 29 | 26 |
| Lead | 400 | 38 | 370 | 7.0 | 5.0 | 30 | 5.9 |
| Mercury | 7 | 0.065 | 0.19 | 0.016 J | 0.027 U | 0.0090 J | 0.027 U |
| Selenium | 180 | 3.6 U | 3.8 U | 3.6 U | 3.5 U | 3.6 U | 3.6 U |
| Silver | 89 | 0.36 U | 0.38 U | 0.36 U | 0.35 U | 0.36 U | 0.36 U |

All detected and selected other analytes listed; all others were not detected.
 Results in milligrams per kilogram (mg/kg) unless otherwise noted.

- PID Photoionization Detector. Results in parts per million by volume (ppmv)
 U Not detected at or above the indicated laboratory reporting limit.
 J Estimated concentration.
 ‡ Standards for trivalent and hexavalent chromium, respectively.
bold Detected concentration exceeds SRS.
bold italics Not detected; laboratory reporting limit exceeds SRS.
 * Env-Or 606.19, Table 600-2, SRS, effective June 1, 2015.



TABLE 5
2020 Site Investigation Soil Samples - Summary of Analytical Results
 375 Banfield Road, Portsmouth, New Hampshire
 Tax Map 266, Lot 7

| Sample Identification Sample Date Depth (feet) / PID (ppmv) | NHDES Soil Remediation Standards (SRS) * | SB-19 5/20/2020 4-6 / 0.0 | | SB-19 5/20/2020 6-8 / 0.0 | | SB-20 5/19/2020 0-2 / 0.0 | | SB-20 5/19/2020 2-4 / 0.0 | | SB-20 5/19/2020 4-6 / 0.0 | | SB-20 5/19/2020 6-8 / 0.0 | |
|--|--|---------------------------------|---|---------------------------------|---|---------------------------------|---|---------------------------------|---|---------------------------------|---|---------------------------------|---|
| | | | | | | | | | | | | | |
| Polychlorinated Biphenyls (PCBs) by EPA Method 8082 | | | | | | | | | | | | | |
| Aroclor-1016 | 1 | 0.087 | U | 0.087 | U | 0.089 | U | 0.091 | U | 0.095 | U | 0.092 | U |
| Aroclor-1221 | 1 | 0.087 | U | 0.087 | U | 0.089 | U | 0.091 | U | 0.095 | U | 0.092 | U |
| Aroclor-1232 | 1 | 0.087 | U | 0.087 | U | 0.089 | U | 0.091 | U | 0.095 | U | 0.092 | U |
| Aroclor-1242 | 1 | 0.087 | U | 0.087 | U | 0.089 | U | 0.091 | U | 0.095 | U | 0.092 | U |
| Aroclor-1248 | 1 | 0.087 | U | 0.087 | U | 0.089 | U | 0.091 | U | 0.095 | U | 0.092 | U |
| Aroclor-1254 | 1 | 0.087 | U | 0.087 | U | 0.19 | | 0.64 | | 0.37 | | 0.092 | U |
| Aroclor-1260 | 1 | 0.087 | U | 0.087 | U | 0.089 | U | 0.16 | | 0.095 | U | 0.092 | U |
| Aroclor-1262 | 1 | 0.087 | U | 0.087 | U | 0.089 | U | 0.091 | U | 0.095 | U | 0.092 | U |
| Aroclor-1268 | 1 | 0.087 | U | 0.087 | U | 0.089 | U | 0.091 | U | 0.095 | U | 0.092 | U |
| All Aroclors | 1 | 0.087 | U | 0.087 | U | 0.19 | | 0.80 | | 0.37 | | 0.092 | U |
| Total Metals by EPA Methods 6010 or 7471 | | | | | | | | | | | | | |
| Arsenic | 11 | 13 | | 15 | | 10 | | 14 | | 15 | | 13 | |
| Barium | 1,000 | 48 | | 39 | | 93 | | 110 | | 99 | | 35 | |
| Cadmium | 33 | 0.11 | J | 0.15 | J | 1.0 | | 1.6 | | 0.96 | | 0.35 | J |
| Chromium | 1,000/130 ‡ | 57 | | 31 | | 51 | | 37 | | 0.80 | | 38 | |
| Lead | 400 | 7.8 | | 6.7 | | 100 | | 160 | | 95 | | 6.4 | |
| Mercury | 7 | 0.026 | U | 0.026 | U | 0.051 | | 0.16 | | 0.16 | | 0.019 | J |
| Selenium | 180 | 3.6 | U | 3.5 | U | 3.6 | U | 3.8 | U | 3.9 | U | 3.8 | U |
| Silver | 89 | 0.36 | U | 0.35 | U | 0.36 | U | 0.38 | U | 0.39 | U | 0.38 | U |

All detected and selected other analytes listed; all others were not detected.
 Results in milligrams per kilogram (mg/kg) unless otherwise noted.

- PID Photoionization Detector. Results in parts per million by volume (ppmv)
- U Not detected at or above the indicated laboratory reporting limit.
- J Estimated concentration.
- ‡ Standards for trivalent and hexavalent chromium, respectively.
- bold** Detected concentration exceeds SRS.
- bold italics* Not detected; laboratory reporting limit exceeds SRS.
- * Env-Or 606.19, Table 600-2, SRS, effective June 1, 2015.



TABLE 5
2020 Site Investigation Soil Samples - Summary of Analytical Results
 375 Banfield Road, Portsmouth, New Hampshire
 Tax Map 266, Lot 7

| Sample Identification Sample Date Depth (feet) / PID (ppmv) | NHDES Soil Remediation Standards (SRS) * | SB-21 5/20/2020 0-2 / 0.0 | SB-21 5/20/2020 2-4 / 0.0 | SB-21 5/20/2020 4-6 / 0.0 | SB-21 5/20/2020 6-8 / 0.0 | SB-22 5/20/2020 0-2 / 0.1 | SB-22 5/20/2020 2-4 / 0.1 |
|---|--|---------------------------------|---------------------------------|---------------------------------|---------------------------------|---------------------------------|---------------------------------|
| Polychlorinated Biphenyls (PCBs) by EPA Method 8082 | | | | | | | |
| Aroclor-1016 | 1 | 0.084 U | 0.085 U | 0.085 U | 0.085 U | 0.087 U | 0.084 U |
| Aroclor-1221 | 1 | 0.084 U | 0.085 U | 0.085 U | 0.085 U | 0.087 U | 0.084 U |
| Aroclor-1232 | 1 | 0.084 U | 0.085 U | 0.085 U | 0.085 U | 0.087 U | 0.084 U |
| Aroclor-1242 | 1 | 0.084 U | 0.085 U | 0.085 U | 0.085 U | 0.087 U | 0.084 U |
| Aroclor-1248 | 1 | 0.084 U | 0.085 U | 0.085 U | 0.085 U | 0.087 U | 0.084 U |
| Aroclor-1254 | 1 | 0.084 U | 0.085 U | 0.085 U | 0.085 U | 0.087 U | 0.084 U |
| Aroclor-1260 | 1 | 0.084 U | 0.085 U | 0.085 U | 0.085 U | 0.087 U | 0.084 U |
| Aroclor-1262 | 1 | 0.084 U | 0.085 U | 0.085 U | 0.085 U | 0.087 U | 0.084 U |
| Aroclor-1268 | 1 | 0.084 U | 0.085 U | 0.085 U | 0.085 U | 0.087 U | 0.084 U |
| All Aroclors | 1 | 0.084 U | 0.085 U | 0.085 U | 0.085 U | 0.087 U | 0.084 U |
| Total Metals by EPA Methods 6010 or 7471 | | | | | | | |
| Arsenic | 11 | 10 | 15 | 11 | 15 | 13 | 12 |
| Barium | 1,000 | 41 | 30 | 28 | 37 | 31 | 29 |
| Cadmium | 33 | 0.36 U | 0.17 J | 0.11 J | 0.16 J | 0.18 J | 0.11 J |
| Chromium | 1,000/130 ‡ | 40 | 29 | 26 | 22 | 32 | 25 |
| Lead | 400 | 6.4 | 6.3 | 5.1 | 5.5 | 21 | 6.1 |
| Mercury | 7 | 0.013 J | 0.027 U | 0.025 U | 0.026 U | 0.060 | 0.027 U |
| Selenium | 180 | 3.6 U | 3.5 U | 3.6 U | 3.5 U | 3.6 U | 3.5 U |
| Silver | 89 | 0.36 U | 0.35 U | 0.36 U | 0.35 U | 0.36 U | 0.35 U |

All detected and selected other analytes listed; all others were not detected.
 Results in milligrams per kilogram (mg/kg) unless otherwise noted.

- PID Photoionization Detector. Results in parts per million by volume (ppmv)
 U Not detected at or above the indicated laboratory reporting limit.
 J Estimated concentration.
 ‡ Standards for trivalent and hexavalent chromium, respectively.
bold Detected concentration exceeds SRS.
bold italics Not detected; laboratory reporting limit exceeds SRS.
 * Env-Or 606.19, Table 600-2, SRS, effective June 1, 2015.



TABLE 5
2020 Site Investigation Soil Samples - Summary of Analytical Results
 375 Banfield Road, Portsmouth, New Hampshire
 Tax Map 266, Lot 7

| Sample Identification Sample Date Depth (feet) / PID (ppmv) | NHDES Soil Remediation Standards (SRS) * | SB-22 5/20/2020 4-6 / 0.0 | SB-22 5/20/2020 6-8 / 0.0 | SB-24 5/20/2020 0-2 / 0.1 | SB-24 5/20/2020 2-4 / 0.0 | SB-24 5/20/2020 4-6 / 0.1 | SB-24 5/20/2020 6-8 / 0.1 |
|---|--|---------------------------------|---------------------------------|---------------------------------|---------------------------------|---------------------------------|---------------------------------|
| Polychlorinated Biphenyls (PCBs) by EPA Method 8082 | | | | | | | |
| Aroclor-1016 | 1 | 0.084 U | 0.083 U | 0.094 U | 0.093 U | 0.10 U | 0.086 U |
| Aroclor-1221 | 1 | 0.084 U | 0.083 U | 0.094 U | 0.093 U | 0.10 U | 0.086 U |
| Aroclor-1232 | 1 | 0.084 U | 0.083 U | 0.094 U | 0.093 U | 0.10 U | 0.086 U |
| Aroclor-1242 | 1 | 0.084 U | 0.083 U | 0.094 U | 0.093 U | 0.10 U | 0.086 U |
| Aroclor-1248 | 1 | 0.084 U | 0.083 U | 0.094 U | 0.093 U | 0.10 U | 0.086 U |
| Aroclor-1254 | 1 | 0.11 | 0.083 U | 0.094 U | 0.093 U | 0.10 U | 0.086 U |
| Aroclor-1260 | 1 | 0.084 U | 0.083 U | 0.094 U | 0.093 U | 0.10 U | 0.086 U |
| Aroclor-1262 | 1 | 0.084 U | 0.083 U | 0.094 U | 0.093 U | 0.10 U | 0.086 U |
| Aroclor-1268 | 1 | 0.084 U | 0.083 U | 0.094 U | 0.093 U | 0.10 U | 0.086 U |
| All Aroclors | 1 | 0.11 | 0.083 U | 0.094 U | 0.093 U | 0.10 U | 0.086 U |
| Total Metals by EPA Methods 6010 or 7471 | | | | | | | |
| Arsenic | 11 | 12 | 13 | 12 | 17 | 16 | 13 |
| Barium | 1,000 | 60 | 57 | 65 | 80 | 84 | 45 |
| Cadmium | 33 | 0.22 J | 0.14 J | 0.39 U | 0.11 J | 0.41 U | 0.13 J |
| Chromium | 1,000/130 ‡ | 40 | 34 | 56 | 39 | 30 | 33 |
| Lead | 400 | 65 | 5.8 | 11 | 13 | 11 | 6.1 |
| Mercury | 7 | 0.021 J | 0.026 U | 0.021 J | 0.029 U | 0.030 U | 0.027 U |
| Selenium | 180 | 3.7 U | 3.5 U | 3.9 U | 3.9 U | 4.1 U | 3.6 U |
| Silver | 89 | 0.37 U | 0.35 U | 0.39 U | 0.39 U | 0.41 U | 0.36 U |

All detected and selected other analytes listed; all others were not detected.
 Results in milligrams per kilogram (mg/kg) unless otherwise noted.

- PID Photoionization Detector. Results in parts per million by volume (ppmv)
 U Not detected at or above the indicated laboratory reporting limit.
 J Estimated concentration.
 ‡ Standards for trivalent and hexavalent chromium, respectively.
bold Detected concentration exceeds SRS.
bold italics Not detected; laboratory reporting limit exceeds SRS.
 * Env-Or 606.19, Table 600-2, SRS, effective June 1, 2015.



TABLE 5
2020 Site Investigation Soil Samples - Summary of Analytical Results
 375 Banfield Road, Portsmouth, New Hampshire
 Tax Map 266, Lot 7

| Sample Identification Sample Date Depth (feet) / PID (ppmv) | NHDES Soil Remediation Standards (SRS) * | SB-25 5/20/2020 0-2 / 0.0 | SB-25 5/20/2020 2-4 / 0.0 | SB-25 5/20/2020 4-6 / 0.0 | SB-25 5/20/2020 6-8 / 0.0 |
|---|--|---------------------------------|---------------------------------|---------------------------------|---------------------------------|
| Polychlorinated Biphenyls (PCBs) by EPA Method 8082 | | | | | |
| Aroclor-1016 | 1 | 0.085 U | 0.083 U | 0.091 U | 0.088 U |
| Aroclor-1221 | 1 | 0.085 U | 0.083 U | 0.091 U | 0.088 U |
| Aroclor-1232 | 1 | 0.085 U | 0.083 U | 0.091 U | 0.088 U |
| Aroclor-1242 | 1 | 0.085 U | 0.083 U | 0.091 U | 0.088 U |
| Aroclor-1248 | 1 | 0.085 U | 0.083 U | 0.091 U | 0.088 U |
| Aroclor-1254 | 1 | 0.085 U | 0.083 U | 0.091 U | 0.088 U |
| Aroclor-1260 | 1 | 0.085 U | 0.083 U | 0.091 U | 0.088 U |
| Aroclor-1262 | 1 | 0.085 U | 0.083 U | 0.091 U | 0.088 U |
| Aroclor-1268 | 1 | 0.085 U | 0.083 U | 0.091 U | 0.088 U |
| All Aroclors | 1 | 0.085 U | 0.083 U | 0.091 U | 0.088 U |
| Total Metals by EPA Methods 6010 or 7471 | | | | | |
| Arsenic | 11 | 13 | 16 | 11 | 16 |
| Barium | 1,000 | 26 | 46 | 40 | 44 |
| Cadmium | 33 | 0.26 J | 0.17 J | 0.12 J | 0.18 J |
| Chromium | 1,000/130 ‡ | 28 | 36 | 22 | 28 |
| Lead | 400 | 18 | 6.4 | 4.6 | 7.4 |
| Mercury | 7 | 0.029 | 0.027 U | 0.028 U | 0.027 U |
| Selenium | 180 | 3.5 U | 3.4 U | 3.7 U | 3.6 U |
| Silver | 89 | 0.35 U | 0.34 U | 0.37 U | 0.36 U |

All detected and selected other analytes listed; all others were not detected.
 Results in milligrams per kilogram (mg/kg) unless otherwise noted.

- PID Photoionization Detector. Results in parts per million by volume (ppmv)
 U Not detected at or above the indicated laboratory reporting limit.
 J Estimated concentration.
 ‡ Standards for trivalent and hexavalent chromium, respectively.
bold Detected concentration exceeds SRS.
bold italics Not detected; laboratory reporting limit exceeds SRS.
 * Env-Or 606.19, Table 600-2, SRS, effective June 1, 2015.



TABLE 6
Soil Samples - Summary of Lead Analysis Results
 375 Banfield Road, Portsmouth, New Hampshire
 Tax Map 266, Lot 7
 [see notes at end of table]

| Lead Analysis by EPA Method 6010 | | | Lead Concentration (mg/kg) |
|----------------------------------|--------------|----------|----------------------------|
| Sample Identification | Depth (feet) | Date | |
| C-1 | 0-2 | 9/9/2021 | 860 J |
| B-2 | 0-2 | 9/9/2021 | 42 |
| A-1 | 0-2 | 9/9/2021 | 33 |
| B-4 | 0-2 | 9/9/2021 | 130 |
| C-3 | 0-2 | 9/9/2021 | 59 |
| C-3 | 2-4 | 9/9/2021 | 180 |
| D-2 | 0-2 | 9/9/2021 | 69 |
| D-2 | 2-4 | 9/9/2021 | 35 |
| E-1 | 0-2 | 9/9/2021 | 230 |
| F-2 | 0-2 | 9/9/2021 | 220 |
| F-2 | 2-4 | 9/9/2021 | 8.6 |
| G-1 | 0-2 | 9/9/2021 | 160 |
| G-1 | 2-4 | 9/9/2021 | 9.5 |
| H-2 | 0-2 | 9/9/2021 | 53 |
| H-2 | 2-4 | 9/9/2021 | 7.0 |
| I-1 | 0-2 | 9/9/2021 | 6.9 |
| I-1 | 2-4 | 9/9/2021 | 3.8 |
| G-3 | 0-2 | 9/9/2021 | 16 |
| G-3 | 2-4 | 9/9/2021 | 42 |
| D-4 | 0-2 | 9/9/2021 | 250 |
| D-4 | 2-4 | 9/9/2021 | 2,100 |
| C-5 | 0-2 | 9/9/2021 | 270 |
| C-5 | 2-4 | 9/9/2021 | 3,600 |
| B-6 | 0-2 | 9/9/2021 | 500 |
| E-5 | 0-2 | 9/9/2021 | 49 |
| E-5 | 2-4 | 9/9/2021 | 10 |
| G-5 | 0-2 | 9/9/2021 | 9.6 |
| G-5 | 2-4 | 9/9/2021 | 9.3 |
| C-7 | 0-2 | 9/9/2021 | 140 |
| C-7 | 2-4 | 9/9/2021 | 98 |
| D-6 | 0-2 | 9/9/2021 | 97 |
| D-6 | 2-4 | 9/9/2021 | 82 |
| E-7 | 0-2 | 9/9/2021 | 400 |
| E-7 | 2-4 | 9/9/2021 | 59 |
| D-8 | 0-2 | 9/9/2021 | 43 |
| D-8 | 2-4 | 9/9/2021 | 40 |
| D-9 | 0-2 | 9/9/2021 | 300 J |
| D-9 | 2-4 | 9/9/2021 | 56 |
| D-10 | 0-2 | 9/9/2021 | 17 |
| D-11 | 0-2 | 9/9/2021 | 160 |
| F-9 | 0-2 | 9/9/2021 | 5.5 |



TABLE 6
Soil Samples - Summary of Lead Analysis Results
 375 Banfield Road, Portsmouth, New Hampshire
 Tax Map 266, Lot 7
 [see notes at end of table]

| Lead Analysis by EPA Method 6010 | | | Lead Concentration (mg/kg) |
|----------------------------------|--------------|-----------|----------------------------|
| Sample Identification | Depth (feet) | Date | |
| F-9 | 2-4 | 9/9/2021 | 17 |
| E-10 | 0-2 | 9/10/2021 | 79 |
| E-10 | 2-4 | 9/10/2021 | 27 |
| H-6 | 0-2 | 9/10/2021 | 13 |
| H-6 | 2-4 | 9/10/2021 | 4.4 |
| F-6 | 0-2 | 9/10/2021 | 7.8 |
| F-6 | 2-4 | 9/10/2021 | 7.7 |
| J-6 | 0-2 | 9/10/2021 | 7.2 |
| J-6 | 2-4 | 9/10/2021 | 4.7 |
| F-4 | 0-2 | 9/10/2021 | 7.2 |
| F-4 | 2-4 | 9/10/2021 | 2.8 |
| H-4 | 0-2 | 9/10/2021 | 6.4 |
| H-4 | 2-4 | 9/10/2021 | 5.0 |
| I-3 | 0-2 | 9/10/2021 | 9.1 |
| I-3 | 2-4 | 9/10/2021 | 5.2 |
| J-10 | 0-2 | 9/10/2021 | 52 |
| J-10 | 2-4 | 9/10/2021 | 6.1 |
| J-11 | 0-2 | 9/10/2021 | 12 |
| J-11 | 2-4 | 9/10/2021 | 7.2 |
| K-11 | 0-2 | 9/10/2021 | 200 |
| K-12 | 0-2 | 9/10/2021 | 420 |
| J-13 | 0-2 | 9/10/2021 | 420 |
| H-14 | 0-2 | 9/10/2021 | 7.4 |
| H-13 | 0-2 | 9/10/2021 | 16 |
| F-11 | 0-2 | 9/10/2021 | 5.7 |
| F-11 | 2-4 | 9/10/2021 | 7.2 |
| F-12 | 0-2 | 9/10/2021 | 320 |
| F-12 | 2-4 | 9/10/2021 | 7.8 |
| B-9 | 0-2 | 9/16/2021 | 2,400 |
| B-9 | 2-4 | 9/16/2021 | 9.2 |
| B-8 | 0-2 | 9/16/2021 | 850 |
| B-11 | 0-2 | 9/16/2021 | 2,500 |
| B-11 | 2-4 | 9/16/2021 | 7,600 |
| C-10 | 0-2 | 9/16/2021 | 670 |
| C-11 | 0-2 | 9/16/2021 | 1,000 |
| Y-9 | 0-2 | 9/16/2021 | 880 |
| X-8 | 0-2 | 9/16/2021 | 1,800 |
| X-12 | 0-2 | 9/16/2021 | 4,500 |
| W-9 | 0-2 | 9/16/2021 | 3,200 |
| W-10 | 0-2 | 9/16/2021 | 9,100 |
| W-10 | 2-4 | 9/16/2021 | 2,700 |
| V-8 | 0-2 | 9/16/2021 | 1,500 |



TABLE 6
Soil Samples - Summary of Lead Analysis Results
 375 Banfield Road, Portsmouth, New Hampshire
 Tax Map 266, Lot 7
 [see notes at end of table]

| Lead Analysis by EPA Method 6010 | | | Lead Concentration (mg/kg) |
|----------------------------------|--------------|-----------|----------------------------|
| Sample Identification | Depth (feet) | Date | |
| V-11 | 0-2 | 9/16/2021 | 4,300 |
| V-11 | 2-4 | 9/16/2021 | 680 |
| A-10 | 0-2 | 9/16/2021 | 2,400 |
| A-10 | 2-3 | 9/16/2021 | 2,100 |
| W-12 | 0-2 | 9/16/2021 | 2,700 |
| W-12 | 2-4 | 9/16/2021 | 340 |
| E-11 | 0-2 | 9/16/2021 | 5.1 |
| V-12 | 0-2 | 9/16/2021 | 2,800 |
| X-10 | 0-2 | 9/16/2021 | 3,900 |
| F-13 | 0-2 | 9/16/2021 | 150 |
| D-13 | 0-2 | 9/16/2021 | 2,200 |
| E-12 | 0-2 | 9/16/2021 | 27 |
| E-13 | 0-2 | 9/16/2021 | 36 |
| G-14 | 0-2 | 9/16/2021 | 18 |
| H-15 | 0-2 | 9/16/2021 | 150 |
| K-14 | 0-2 | 9/16/2021 | 130 |
| A-5 | 0-2 | 9/17/2021 | 180 |
| A-3 | 0-2 | 9/17/2021 | 52 |
| A-7 | 0-2 | 9/17/2021 | 2,500 |
| V-10 | 0-2 | 9/17/2021 | 2,900 |
| W-13 | 0-2 | 9/17/2021 | 3,500 |
| W-11 | 0-2 | 9/17/2021 | 2,600 |
| X-14 | 0-2 | 9/17/2021 | 3,800 |
| Y-13 | 0-2 | 9/17/2021 | 12,000 |
| Z-12 | 0-2 | 9/17/2021 | 3,200 |
| Z-10 | 0-2 | 9/17/2021 | 20,000 |
| I-5 | 0-2 | 9/17/2021 | 97 |
| I-5 | 2-4 | 9/17/2021 | 5.6 |
| E-14 | 0-2 | 9/17/2021 | 8.6 |
| F-15 | 0-2 | 9/17/2021 | 480 |
| K-15 | 0-2 | 9/17/2021 | 180 |
| Y-11 | 0-2 | 9/17/2021 | 26,000 |

Lead concentrations in milligrams per kilogram (mg/kg).

Lead concentrations compared to the New Hampshire Department of Environmental Services Soil Remediation Standard (SRS) for lead (400 mg/kg) per Env-Or 606.19, Table 600-2, SRS, effective June 1, 2015.

Photoionization Detector. Results in parts per million by volume (ppmv).
 Not detected at or above the indicated laboratory reporting limit.

J Estimated concentration.

Constituent detected in method blank; sample result >5x

Constituent detected in method blank; sample result <5x blank (<10x for common laboratory contaminants); result changed to non-detection.

No standard established.

Sample not collected/analyzed for this compound.

bold Detected concentration exceeds SRS.

Not detected; laboratory reporting limit exceeds SRS.

TABLE 7
Soil Samples - Summary of PCB Analysis Results
 375 Banfield Road, Portsmouth, New Hampshire
 Tax Map 266, Lot 7

| Sample Identification Sample Date Depth (feet) | NHDES Soil Remediation Standard (SRS) * | A-7 | | A-7 | | B-6 | | B-6 | | A-5 | | A-5 | | A-1 | | A-1 | | A-3 | | |
|--|---|-----------|-----------|-----------|-----------|-----------|-----------|-----------|-----------|-----------|-----------|-----------|-----------|-----------|-----------|-----------|-----------|-----------|-----------|--|
| | | 9/24/2021 | 9/24/2021 | 9/24/2021 | 9/24/2021 | 9/24/2021 | 9/24/2021 | 9/24/2021 | 9/24/2021 | 9/24/2021 | 9/24/2021 | 9/24/2021 | 9/24/2021 | 9/24/2021 | 9/24/2021 | 9/24/2021 | 9/24/2021 | 9/24/2021 | 9/24/2021 | |
| Polychlorinated Biphenyls (PCBs) by EPA Method 8082 | | | | | | | | | | | | | | | | | | | | |
| Aroclor-1016 | 1 | 0.11 U | 0.17 U | 0.098 U | 0.094 U | 0.089 U | 0.087 U | 0.091 U | 0.092 U | 0.093 U | | | | | | | | | | |
| Aroclor-1221 | 1 | 0.11 U | 0.17 U | 0.098 U | 0.094 U | 0.089 U | 0.087 U | 0.091 U | 0.092 U | 0.093 U | | | | | | | | | | |
| Aroclor-1232 | 1 | 0.11 U | 0.17 U | 0.098 U | 0.094 U | 0.089 U | 0.087 U | 0.091 U | 0.092 U | 0.093 U | | | | | | | | | | |
| Aroclor-1242 | 1 | 0.11 U | 0.17 U | 0.098 U | 0.094 U | 0.089 U | 0.087 U | 0.091 U | 0.092 U | 0.093 U | | | | | | | | | | |
| Aroclor-1248 | 1 | 0.11 U | 0.17 U | 0.098 U | 0.094 U | 0.089 U | 0.087 U | 0.091 U | 0.092 U | 0.093 U | | | | | | | | | | |
| Aroclor-1254 | 1 | 0.086 | 0.18 | 0.098 U | 0.094 U | 0.085 | 0.090 | 0.091 U | 0.092 U | 0.093 U | | | | | | | | | | |
| Aroclor-1260 | 1 | 0.084 | 0.17 U | 0.098 U | 0.094 U | 0.089 U | 0.087 U | 0.091 U | 0.092 U | 0.093 U | | | | | | | | | | |
| Aroclor-1262 | 1 | 0.11 U | 0.17 U | 0.098 U | 0.094 U | 0.089 U | 0.087 U | 0.091 U | 0.092 U | 0.093 U | | | | | | | | | | |
| Aroclor-1268 | 1 | 0.11 U | 0.17 U | 0.098 U | 0.094 U | 0.089 U | 0.087 U | 0.091 U | 0.092 U | 0.093 U | | | | | | | | | | |
| All Aroclors | 1 | 0.17 | 0.18 | 0.098 U | 0.094 U | 0.085 | 0.090 | 0.091 U | 0.092 U | 0.093 U | | | | | | | | | | |

All detected and selected other analytes listed; all others were not detected.

Results in milligrams per kilogram (mg/kg) unless otherwise noted.

U Not detected at or above the indicated laboratory reporting limit.

J Estimated concentration.

O-04 Sample fingerprint does not match standard exactly. Sample was quantitated against the closest matching standard.

bold Detected concentration exceeds SRS.

bold italics Not detected; laboratory reporting limit exceeds SRS.

* Env-Or 606.19, Table 600-2, SRS, effective June 1, 2015.



TABLE 7
Soil Samples - Summary of PCB Analysis Results
 375 Banfield Road, Portsmouth, New Hampshire
 Tax Map 266, Lot 7

| Sample Identification Sample Date Depth (feet) | NHDES Soil Remediation Standard (SRS) * | A-3 | | H-15 | | H-15 | | F-15 | | F-15 | | D-12 | | D-12 | | D-13 | | D-13 | |
|--|---|-----------|---------|-----------|----------|-----------|---------|-----------|----------|-----------|---------|-----------|----------|-----------|---------|-----------|----------|-----------|---------|
| | | 9/24/2021 | 0.5-1.5 | 9/24/2021 | 0.25-0.5 | 9/24/2021 | 0.5-1.5 | 9/24/2021 | 0.25-0.5 | 9/24/2021 | 0.5-1.5 | 9/24/2021 | 0.25-0.5 | 9/24/2021 | 0.5-1.5 | 9/24/2021 | 0.25-0.5 | 9/24/2021 | 0.5-1.5 |
| Polychlorinated Biphenyls (PCBs) by EPA Method 8082 | | | | | | | | | | | | | | | | | | | |
| Aroclor-1016 | 1 | 0.092 | U | 0.096 | U | 0.095 | U | 0.096 | U | 0.090 | U | 0.090 | U | 0.090 | U | 0.10 | U | 0.089 | U |
| Aroclor-1221 | 1 | 0.092 | U | 0.096 | U | 0.095 | U | 0.096 | U | 0.090 | U | 0.090 | U | 0.090 | U | 0.10 | U | 0.089 | U |
| Aroclor-1232 | 1 | 0.092 | U | 0.096 | U | 0.095 | U | 0.096 | U | 0.090 | U | 0.090 | U | 0.090 | U | 0.10 | U | 0.089 | U |
| Aroclor-1242 | 1 | 0.092 | U | 0.096 | U | 0.095 | U | 0.096 | U | 0.090 | U | 0.090 | U | 0.090 | U | 0.10 | U | 0.089 | U |
| Aroclor-1248 | 1 | 0.092 | U | 0.096 | U | 0.095 | U | 0.096 | U | 0.090 | U | 0.090 | U | 0.041 | | 0.055 | | 0.089 | U |
| Aroclor-1254 | 1 | 0.092 | U | 0.13 | | 0.095 | U | 0.19 | | 0.20 | | 0.069 | | 0.063 | | 0.16 | | 0.089 | U |
| Aroclor-1260 | 1 | 0.092 | U | 0.096 | U | 0.095 | U | 0.097 | | 0.10 | | 0.083 | | 0.084 | | 0.12 | | 0.089 | U |
| Aroclor-1262 | 1 | 0.092 | U | 0.096 | U | 0.095 | U | 0.096 | U | 0.090 | U | 0.090 | U | 0.090 | U | 0.10 | U | 0.089 | U |
| Aroclor-1268 | 1 | 0.092 | U | 0.096 | U | 0.095 | U | 0.096 | U | 0.090 | U | 0.11 | | 0.12 | | 0.10 | U | 0.089 | U |
| All Aroclors | 1 | 0.092 | U | 0.13 | | 0.095 | U | 0.29 | | 0.30 | | 0.26 | | 0.31 | | 0.34 | | 0.089 | U |

All detected and selected other analytes listed; all others were not detected.
 Results in milligrams per kilogram (mg/kg) unless otherwise noted.

- U Not detected at or above the indicated laboratory reporting limit.
- J Estimated concentration.
- O-04 Sample fingerprint does not match standard exactly. Sample was quantitated against the closest matching standard.
- bold** Detected concentration exceeds SRS.
- bold italics* Not detected; laboratory reporting limit exceeds SRS.
- * Env-Or 606.19, Table 600-2, SRS, effective June 1, 2015.



TABLE 7
Soil Samples - Summary of PCB Analysis Results
 375 Banfield Road, Portsmouth, New Hampshire
 Tax Map 266, Lot 7

| Sample Identification Sample Date Depth (feet) | NHDES Soil Remediation Standard (SRS) * | E-12 | | E-12 | | E-13 | | E-13 | | E-14 | | E-14 | | F-13 | | F-13 | | B-11 | |
|--|---|-----------|----------|-----------|---------|-----------|----------|-----------|---------|-----------|----------|-----------|---------|-----------|----------|-----------|---------|------------|----------|
| | | 9/24/2021 | 0.25-0.5 | 9/24/2021 | 0.5-1.5 | 9/24/2021 | 0.25-0.5 | 9/24/2021 | 0.5-1.5 | 9/24/2021 | 0.25-0.5 | 9/24/2021 | 0.5-1.5 | 9/24/2021 | 0.25-0.5 | 9/24/2021 | 0.5-1.5 | 9/24/2021 | 0.25-0.5 |
| Polychlorinated Biphenyls (PCBs) by EPA Method 8082 | | | | | | | | | | | | | | | | | | | |
| Aroclor-1016 | 1 | 0.088 | U | 0.090 | U | 0.086 | U | 0.084 | U | 0.089 | U | 0.090 | U | 0.098 | U | 0.095 | U | 0.16 | U |
| Aroclor-1221 | 1 | 0.088 | U | 0.090 | U | 0.086 | U | 0.084 | U | 0.089 | U | 0.090 | U | 0.098 | U | 0.095 | U | 0.16 | U |
| Aroclor-1232 | 1 | 0.088 | U | 0.090 | U | 0.086 | U | 0.084 | U | 0.089 | U | 0.090 | U | 0.098 | U | 0.095 | U | 0.16 | U |
| Aroclor-1242 | 1 | 0.088 | U | 0.090 | U | 0.086 | U | 0.084 | U | 0.089 | U | 0.090 | U | 0.098 | U | 0.095 | U | 0.16 | U |
| Aroclor-1248 | 1 | 0.088 | U | 0.090 | U | 0.086 | U | 0.084 | U | 0.089 | U | 0.090 | U | 0.098 | U | 0.095 | U | 1.6 | |
| Aroclor-1254 | 1 | 0.043 | | 0.090 | U | 0.086 | U | 0.084 | U | 0.089 | U | 0.090 | U | 0.098 | U | 0.095 | U | 0.68 | |
| Aroclor-1260 | 1 | 0.088 | U | 0.090 | U | 0.061 | | 0.084 | U | 0.089 | U | 0.090 | U | 0.098 | U | 0.095 | U | 0.20 | |
| Aroclor-1262 | 1 | 0.088 | U | 0.090 | U | 0.086 | U | 0.084 | U | 0.089 | U | 0.090 | U | 0.098 | U | 0.095 | U | 0.16 | U |
| Aroclor-1268 | 1 | 0.088 | U | 0.090 | U | 0.086 | U | 0.084 | U | 0.089 | U | 0.090 | U | 0.098 | U | 0.095 | U | 0.16 | U |
| All Aroclors | 1 | 0.043 | | 0.090 | U | 0.061 | | 0.084 | U | 0.089 | U | 0.090 | U | 0.098 | U | 0.095 | U | 2.5 | |

All detected and selected other analytes listed; all others were not detected.

Results in milligrams per kilogram (mg/kg) unless otherwise noted.

U Not detected at or above the indicated laboratory reporting limit.

J Estimated concentration.

O-04 Sample fingerprint does not match standard exactly. Sample was quantitated against the closest matching standard.

bold Detected concentration exceeds SRS.

bold italics Not detected; laboratory reporting limit exceeds SRS.

* Env-Or 606.19, Table 600-2, SRS, effective June 1, 2015.

TABLE 7
Soil Samples - Summary of PCB Analysis Results
375 Banfield Road, Portsmouth, New Hampshire
Tax Map 266, Lot 7

| Sample Identification Sample Date Depth (feet) | NHDES Soil Remediation Standard (SRS) * | B-11 | | C-10 | | C-10 | | C-11 | | C-11 | | D-11 | | D-11 | | E-11 | | E-11 | |
|--|---|------------|-----------|--------------|-----------|-----------|-----------|-----------|-----------|-----------|-----------|-----------|-----------|-----------|-----------|-----------|-----------|-----------|--|
| | | 9/24/2021 | 9/24/2021 | 9/24/2021 | 9/24/2021 | 9/24/2021 | 9/24/2021 | 9/24/2021 | 9/24/2021 | 9/24/2021 | 9/24/2021 | 9/24/2021 | 9/24/2021 | 9/24/2021 | 9/24/2021 | 9/24/2021 | 9/24/2021 | 9/24/2021 | |
| Polychlorinated Biphenyls (PCBs) by EPA Method 8082 | | | | | | | | | | | | | | | | | | | |
| Aroclor-1016 | 1 | 0.18 U | 0.095 U | 1.0 UJ | 0.087 U | 0.10 U | 0.090 U | 0.087 U | 0.088 U | 0.082 U | | | | | | | | | |
| Aroclor-1221 | 1 | 0.18 U | 0.095 U | 1.0 UJ | 0.087 U | 0.10 U | 0.090 U | 0.087 U | 0.088 U | 0.082 U | | | | | | | | | |
| Aroclor-1232 | 1 | 0.18 U | 0.095 U | 1.0 UJ | 0.087 U | 0.10 U | 0.090 U | 0.087 U | 0.088 U | 0.082 U | | | | | | | | | |
| Aroclor-1242 | 1 | 0.18 U | 0.095 U | 1.0 UJ | 0.087 U | 0.10 U | 0.090 U | 0.087 U | 0.088 U | 0.082 U | | | | | | | | | |
| Aroclor-1248 | 1 | 2.1 | 0.13 | 7.8 J | 0.20 | 0.70 | 0.090 U | 0.10 | 0.088 U | 0.082 U | | | | | | | | | |
| Aroclor-1254 | 1 | 0.48 | 0.24 | 1.8 J | 0.087 U | 0.10 U | 0.090 U | 0.087 U | 0.088 U | 0.082 U | | | | | | | | | |
| Aroclor-1260 | 1 | 0.14 | 0.095 U | 1.0 UJ | 0.087 U | 0.22 | 0.090 U | 0.098 | 0.088 U | 0.082 U | | | | | | | | | |
| Aroclor-1262 | 1 | 0.18 U | 0.095 U | 1.0 UJ | 0.087 U | 0.10 U | 0.090 U | 0.087 U | 0.088 U | 0.082 U | | | | | | | | | |
| Aroclor-1268 | 1 | 0.18 U | 0.095 U | 1.0 UJ | 0.087 U | 0.10 U | 0.090 U | 0.087 U | 0.088 U | 0.082 U | | | | | | | | | |
| All Aroclors | 1 | 2.7 | 0.37 | 9.6 J | 0.20 | 0.92 | 0.090 U | 0.20 | 0.088 U | 0.082 U | | | | | | | | | |

All detected and selected other analytes listed; all others were not detected.

Results in milligrams per kilogram (mg/kg) unless otherwise noted.

U Not detected at or above the indicated laboratory reporting limit.

J Estimated concentration.

O-04 Sample fingerprint does not match standard exactly. Sample was quantitated against the closest matching standard.

bold Detected concentration exceeds SRS.

bold italics Not detected; laboratory reporting limit exceeds SRS.

* Env-Or 606.19, Table 600-2, SRS, effective June 1, 2015.



TABLE 7
Soil Samples - Summary of PCB Analysis Results
 375 Banfield Road, Portsmouth, New Hampshire
 Tax Map 266, Lot 7

| Sample Identification Sample Date Depth (feet) | NHDES Soil Remediation Standard (SRS) * | V-12 9/24/2021 0.25-0.5 | | V-12 9/24/2021 0.5-1.5 | | W-12 9/24/2021 0.25-0.5 | | W-12 9/24/2021 0.5-1.5 | | W-13 9/24/2021 0.25-0.5 | | W-13 9/24/2021 0.5-1.5 | | A-10 9/24/2021 0.25-0.5 | | A-10 9/24/2021 0.5-1.5 | | V-11 9/24/2021 0.25-0.5 | | |
|--|---|-------------------------------|---|------------------------------|---|-------------------------------|---|------------------------------|---|-------------------------------|----------|------------------------------|---|-------------------------------|---|------------------------------|---|-------------------------------|---|--|
| | | | | | | | | | | | | | | | | | | | | |
| Polychlorinated Biphenyls (PCBs) by EPA Method 8082 | | | | | | | | | | | | | | | | | | | | |
| Aroclor-1016 | 1 | 0.099 | U | 0.10 | U | 0.13 | U | 0.15 | U | <i>1.1</i> | <i>U</i> | 0.10 | U | 0.10 | U | 0.11 | U | 0.12 | U | |
| Aroclor-1221 | 1 | 0.099 | U | 0.10 | U | 0.13 | U | 0.15 | U | <i>1.1</i> | <i>U</i> | 0.10 | U | 0.10 | U | 0.11 | U | 0.12 | U | |
| Aroclor-1232 | 1 | 0.099 | U | 0.10 | U | 0.13 | U | 0.15 | U | <i>1.1</i> | <i>U</i> | 0.10 | U | 0.10 | U | 0.11 | U | 0.12 | U | |
| Aroclor-1242 | 1 | 0.099 | U | 0.10 | U | 0.13 | U | 0.15 | U | <i>1.1</i> | <i>U</i> | 0.10 | U | 0.10 | U | 0.11 | U | 0.12 | U | |
| Aroclor-1248 | 1 | 0.099 | U | 0.048 | | 0.13 | U | 0.15 | U | <i>1.1</i> | <i>U</i> | 0.10 | U | 0.10 | U | 0.11 | U | 0.12 | U | |
| Aroclor-1254 | 1 | 0.099 | U | 0.10 | U | 0.35 | | 0.24 | | 6.6 | | 0.24 | | 0.35 | | 0.13 | | 0.25 | | |
| Aroclor-1260 | 1 | 0.099 | U | 0.10 | U | 0.082 | | 0.15 | U | <i>1.1</i> | <i>U</i> | 0.10 | U | 0.17 | | 0.11 | U | 0.094 | | |
| Aroclor-1262 | 1 | 0.099 | U | 0.10 | U | 0.13 | U | 0.15 | U | <i>1.1</i> | <i>U</i> | 0.10 | U | 0.10 | U | 0.11 | U | 0.12 | U | |
| Aroclor-1268 | 1 | 0.099 | U | 0.10 | U | 0.13 | U | 0.15 | U | <i>1.1</i> | <i>U</i> | 0.10 | U | 0.14 | | 0.13 | | 0.14 | | |
| All Aroclors | 1 | 0.099 | U | 0.048 | | 0.43 | | 0.24 | | 6.6 | | 0.24 | | 0.66 | | 0.26 | | 0.48 | | |

All detected and selected other analytes listed; all others were not detected.

Results in milligrams per kilogram (mg/kg) unless otherwise noted.

U Not detected at or above the indicated laboratory reporting limit.

J Estimated concentration.

O-04 Sample fingerprint does not match standard exactly. Sample was quantitated against the closest matching standard.

bold Detected concentration exceeds SRS.

bold italics Not detected; laboratory reporting limit exceeds SRS.

* Env-Or 606.19, Table 600-2, SRS, effective June 1, 2015.



TABLE 7
Soil Samples - Summary of PCB Analysis Results
 375 Banfield Road, Portsmouth, New Hampshire
 Tax Map 266, Lot 7

| Sample Identification Sample Date Depth (feet) | NHDES Soil Remediation Standard (SRS) * | V-11 | | W-10 | | W-10 | | Y-9 | | Y-9 | | G-6 | | G-6 | | G-7 | | G-7 | |
|--|---|-----------|---------|-----------|----------|-----------|---------|------------|----------|-----------|---------|-----------|----------|-----------|---------|-----------|----------|-----------|---------|
| | | 9/24/2021 | 0.5-1.5 | 9/24/2021 | 0.25-0.5 | 9/24/2021 | 0.5-1.5 | 9/24/2021 | 0.25-0.5 | 9/24/2021 | 0.5-1.5 | 9/30/2021 | 0.25-0.5 | 9/30/2021 | 0.5-1.5 | 9/30/2021 | 0.25-0.5 | 9/30/2021 | 0.5-1.5 |
| Polychlorinated Biphenyls (PCBs) by EPA Method 8082 | | | | | | | | | | | | | | | | | | | |
| Aroclor-1016 | 1 | 0.14 | U | 0.12 | U | 0.14 | U | 0.53 | U | 0.11 | U | 0.085 | U | 0.089 | U | 0.093 | U | 0.091 | U |
| Aroclor-1221 | 1 | 0.14 | U | 0.12 | U | 0.14 | U | 0.53 | U | 0.11 | U | 0.085 | U | 0.089 | U | 0.093 | U | 0.091 | U |
| Aroclor-1232 | 1 | 0.14 | U | 0.12 | U | 0.14 | U | 0.53 | U | 0.11 | U | 0.085 | U | 0.089 | U | 0.093 | U | 0.091 | U |
| Aroclor-1242 | 1 | 0.14 | U | 0.12 | U | 0.14 | U | 0.53 | U | 0.11 | U | 0.085 | U | 0.089 | U | 0.093 | U | 0.091 | U |
| Aroclor-1248 | 1 | 0.14 | U | 0.12 | U | 0.14 | U | 0.53 | U | 0.11 | U | 0.085 | U | 0.089 | U | 0.093 | U | 0.091 | U |
| Aroclor-1254 | 1 | 0.16 | | 0.26 | | 0.087 | | 0.53 | U | 0.14 | J | 0.30 | J | 0.067 | J | 0.21 | | 0.095 | |
| Aroclor-1260 | 1 | 0.14 | U | 0.076 | | 0.14 | U | 1.7 | | 0.082 | | 0.21 | | 0.069 | J | 0.28 | | 0.11 | |
| Aroclor-1262 | 1 | 0.14 | U | 0.12 | U | 0.14 | U | 0.53 | U | 0.11 | U | 0.085 | U | 0.089 | U | 0.093 | U | 0.091 | U |
| Aroclor-1268 | 1 | 0.13 | | 0.12 | U | 0.14 | U | 0.53 | U | 0.11 | U | 0.085 | U | 0.089 | U | 0.093 | U | 0.091 | U |
| All Aroclors | 1 | 0.29 | | 0.34 | | 0.087 | | 1.7 | | 0.22 | J | 0.51 | J | 0.136 | J | 0.49 | | 0.21 | |

All detected and selected other analytes listed; all others were not detected.

Results in milligrams per kilogram (mg/kg) unless otherwise noted.

U Not detected at or above the indicated laboratory reporting limit.

J Estimated concentration.

O-04 Sample fingerprint does not match standard exactly. Sample was quantitated against the closest matching standard.

bold Detected concentration exceeds SRS.

bold italics Not detected; laboratory reporting limit exceeds SRS.

* Env-Or 606.19, Table 600-2, SRS, effective June 1, 2015.



TABLE 7
Soil Samples - Summary of PCB Analysis Results
 375 Banfield Road, Portsmouth, New Hampshire
 Tax Map 266, Lot 7

| Sample Identification Sample Date Depth (feet) | NHDES Soil Remediation Standard (SRS) * | G-7 | | F-8 | | F-8 | | B-2 | | B-2 | | C-1 | | C-1 | | C-3 | | C-3 | |
|--|---|-----------|-------|-----------|----------|-----------|---------|-----------|----------|-----------|---------|-----------|----------|-----------|---------|-----------|----------|-----------|---------|
| | | 9/30/2021 | 1.5-3 | 9/30/2021 | 0.25-0.5 | 9/30/2021 | 0.5-1.5 | 9/29/2021 | 0.25-0.5 | 9/29/2021 | 0.5-1.5 | 9/29/2021 | 0.25-0.5 | 9/29/2021 | 0.5-1.5 | 9/29/2021 | 0.25-0.5 | 9/29/2021 | 0.5-1.5 |
| Polychlorinated Biphenyls (PCBs) by EPA Method 8082 | | | | | | | | | | | | | | | | | | | |
| Aroclor-1016 | 1 | 0.086 | U | 0.10 | U | 0.096 | U | 0.092 | U | 0.098 | U | 0.087 | U | 0.094 | U | 0.092 | U | 0.090 | U |
| Aroclor-1221 | 1 | 0.086 | U | 0.10 | U | 0.096 | U | 0.092 | U | 0.098 | U | 0.087 | U | 0.094 | U | 0.092 | U | 0.090 | U |
| Aroclor-1232 | 1 | 0.086 | U | 0.10 | U | 0.096 | U | 0.092 | U | 0.098 | U | 0.087 | U | 0.094 | U | 0.092 | U | 0.090 | U |
| Aroclor-1242 | 1 | 0.086 | U | 0.10 | U | 0.096 | U | 0.092 | U | 0.098 | U | 0.087 | U | 0.094 | U | 0.092 | U | 0.090 | U |
| Aroclor-1248 | 1 | 0.086 | U | 0.10 | U | 0.096 | U | 0.092 | U | 0.098 | U | 0.14 | | 0.094 | U | 0.092 | U | 0.090 | U |
| Aroclor-1254 | 1 | 0.086 | U | 0.071 | J | 0.096 | U | 0.092 | U | 0.098 | U | 0.18 | | 0.060 | | 0.092 | U | 0.090 | U |
| Aroclor-1260 | 1 | 0.086 | U | 0.10 | U | 0.096 | U | 0.092 | U | 0.098 | U | 0.048 | | 0.094 | U | 0.092 | U | 0.090 | U |
| Aroclor-1262 | 1 | 0.086 | U | 0.10 | U | 0.096 | U | 0.092 | U | 0.098 | U | 0.087 | U | 0.094 | U | 0.092 | U | 0.090 | U |
| Aroclor-1268 | 1 | 0.086 | U | 0.10 | U | 0.096 | U | 0.092 | U | 0.098 | U | 0.087 | U | 0.094 | U | 0.092 | U | 0.090 | U |
| All Aroclors | 1 | 0.086 | U | 0.071 | J | 0.096 | U | 0.092 | U | 0.098 | U | 0.32 | | 0.060 | | 0.092 | U | 0.090 | U |

All detected and selected other analytes listed; all others were not detected.

Results in milligrams per kilogram (mg/kg) unless otherwise noted.

U Not detected at or above the indicated laboratory reporting limit.

J Estimated concentration.

O-04 Sample fingerprint does not match standard exactly. Sample was quantitated against the closest matching standard.

bold Detected concentration exceeds SRS.

bold italics Not detected; laboratory reporting limit exceeds SRS.

* Env-Or 606.19, Table 600-2, SRS, effective June 1, 2015.

TABLE 7
Soil Samples - Summary of PCB Analysis Results
 375 Banfield Road, Portsmouth, New Hampshire
 Tax Map 266, Lot 7

| Sample Identification Sample Date Depth (feet) | NHDES Soil Remediation Standard (SRS) * | B-4 | | B-4 | | D-2 | | D-2 | | D-2 | | D-3 | | D-3 | | D-4 | | D-4 | |
|--|---|-----------|----------|-----------|---------|-----------|----------|-----------|---------|-----------|-------|-----------|----------|-----------|---------|-----------|----------|-----------|---------|
| | | 9/29/2021 | 0.25-0.5 | 9/29/2021 | 0.5-1.5 | 9/29/2021 | 0.25-0.5 | 9/29/2021 | 0.5-1.5 | 9/29/2021 | 1.5-3 | 9/29/2021 | 0.25-0.5 | 9/29/2021 | 0.5-1.5 | 9/29/2021 | 0.25-0.5 | 9/29/2021 | 0.5-1.5 |
| Polychlorinated Biphenyls (PCBs) by EPA Method 8082 | | | | | | | | | | | | | | | | | | | |
| Aroclor-1016 | 1 | 0.094 | U | 0.092 | U | 0.083 | U | 0.092 | U | 0.097 | U | 0.086 | U | 0.088 | U | 0.091 | U | 0.089 | U |
| Aroclor-1221 | 1 | 0.094 | U | 0.092 | U | 0.083 | U | 0.092 | U | 0.097 | U | 0.086 | U | 0.088 | U | 0.091 | U | 0.089 | U |
| Aroclor-1232 | 1 | 0.094 | U | 0.092 | U | 0.083 | U | 0.092 | U | 0.097 | U | 0.086 | U | 0.088 | U | 0.091 | U | 0.089 | U |
| Aroclor-1242 | 1 | 0.094 | U | 0.092 | U | 0.083 | U | 0.092 | U | 0.097 | U | 0.42 | O-04 | 0.088 | U | 0.091 | U | 0.089 | U |
| Aroclor-1248 | 1 | 0.094 | U | 0.092 | U | 0.083 | U | 0.044 | | 0.097 | U | 0.086 | U | 0.088 | U | 0.091 | U | 0.049 | |
| Aroclor-1254 | 1 | 0.094 | U | 0.037 | | 0.083 | U | 0.23 | | 0.097 | U | 0.086 | U | 0.088 | U | 0.042 | | 0.14 | |
| Aroclor-1260 | 1 | 0.094 | U | 0.092 | U | 0.083 | U | 0.16 | | 0.097 | U | 0.086 | U | 0.088 | U | 0.091 | U | 0.056 | |
| Aroclor-1262 | 1 | 0.094 | U | 0.092 | U | 0.083 | U | 0.092 | U | 0.097 | U | 0.086 | U | 0.088 | U | 0.091 | U | 0.089 | U |
| Aroclor-1268 | 1 | 0.094 | U | 0.092 | U | 0.083 | U | 0.092 | U | 0.097 | U | 0.086 | U | 0.088 | U | 0.091 | U | 0.089 | U |
| All Aroclors | 1 | 0.094 | U | 0.037 | | 0.083 | U | 0.43 | | 0.097 | U | 0.42 | O-04 | 0.088 | U | 0.042 | | 0.25 | |

All detected and selected other analytes listed; all others were not detected.

Results in milligrams per kilogram (mg/kg) unless otherwise noted.

U Not detected at or above the indicated laboratory reporting limit.

J Estimated concentration.

O-04 Sample fingerprint does not match standard exactly. Sample was quantitated against the closest matching standard.

bold Detected concentration exceeds SRS.

bold italics Not detected; laboratory reporting limit exceeds SRS.

* Env-Or 606.19, Table 600-2, SRS, effective June 1, 2015.

TABLE 7
Soil Samples - Summary of PCB Analysis Results
 375 Banfield Road, Portsmouth, New Hampshire
 Tax Map 266, Lot 7

| Sample Identification Sample Date Depth (feet) | NHDES Soil Remediation Standard (SRS) * | D-4 9/29/2021 1.5-3 | E-1 9/29/2021 0.25-0.5 | E-1 9/29/2021 0.5-1.5 | E-1 9/29/2021 1.5-3 | E-2 9/29/2021 0.25-0.5 | E-2 9/29/2021 0.5-1.5 | H-13 9/29/2021 0.25-0.5 | H-13 9/29/2021 0.5-1.5 | HH-12 9/30/2021 0.25-0.5 |
|--|---|---------------------------|------------------------------|-----------------------------|---------------------------|------------------------------|-----------------------------|-------------------------------|------------------------------|--------------------------------|
| Polychlorinated Biphenyls (PCBs) by EPA Method 8082 | | | | | | | | | | |
| Aroclor-1016 | 1 | 0.10 U | 0.097 U | 0.091 U | 0.091 U | 0.090 U | 0.089 U | 0.096 U | 0.092 U | 0.091 U |
| Aroclor-1221 | 1 | 0.10 U | 0.097 U | 0.091 U | 0.091 U | 0.090 U | 0.089 U | 0.096 U | 0.092 U | 0.091 U |
| Aroclor-1232 | 1 | 0.10 U | 0.097 U | 0.091 U | 0.091 U | 0.090 U | 0.089 U | 0.096 U | 0.092 U | 0.091 U |
| Aroclor-1242 | 1 | 0.10 U | 0.097 U | 0.091 U | 0.091 U | 0.090 U | 0.089 U | 0.096 U | 0.092 U | 0.091 U |
| Aroclor-1248 | 1 | 0.10 U | 0.097 U | 0.091 U | 0.091 U | 0.090 U | 0.089 U | 0.096 U | 0.092 U | 0.091 U |
| Aroclor-1254 | 1 | 0.17 | 0.097 U | 0.091 U | 0.091 U | 0.062 | 0.089 U | 0.096 U | 0.092 U | 0.091 U |
| Aroclor-1260 | 1 | 0.10 U | 0.097 U | 0.091 U | 0.091 U | 0.090 U | 0.089 U | 0.096 U | 0.092 U | 0.091 U |
| Aroclor-1262 | 1 | 0.10 U | 0.097 U | 0.091 U | 0.091 U | 0.090 U | 0.089 U | 0.096 U | 0.092 U | 0.091 U |
| Aroclor-1268 | 1 | 0.10 U | 0.097 U | 0.091 U | 0.091 U | 0.090 U | 0.089 U | 0.096 U | 0.092 U | 0.091 U |
| All Aroclors | 1 | 0.17 | 0.097 U | 0.091 U | 0.091 U | 0.062 | 0.089 U | 0.096 U | 0.092 U | 0.091 U |

All detected and selected other analytes listed; all others were not detected.

Results in milligrams per kilogram (mg/kg) unless otherwise noted.

U Not detected at or above the indicated laboratory reporting limit.

J Estimated concentration.

O-04 Sample fingerprint does not match standard exactly. Sample was quantitated against the closest matching standard.

bold Detected concentration exceeds SRS.

bold italics Not detected; laboratory reporting limit exceeds SRS.

* Env-Or 606.19, Table 600-2, SRS, effective June 1, 2015.

TABLE 7
Soil Samples - Summary of PCB Analysis Results
 375 Banfield Road, Portsmouth, New Hampshire
 Tax Map 266, Lot 7

| Sample Identification Sample Date Depth (feet) | NHDES Soil Remediation Standard (SRS) * | HH-12 9/30/2021 0.5-1.5 | HH-11 9/30/2021 0.25-0.5 | HH-11 9/30/2021 0.5-1.5 | HH-11-Mid 9/30/2021 0.25-0.5 | HH-11-Mid 9/30/2021 0.5-1.5 | G-11-Mid 9/30/2021 0.25-0.5 | G-11-Mid 9/30/2021 0.5-1.5 | G-11-Mid 9/30/2021 1.5-3 | F-11 9/30/2021 0.25-0.5 |
|--|---|-------------------------------|--------------------------------|-------------------------------|------------------------------------|-----------------------------------|-----------------------------------|----------------------------------|--------------------------------|-------------------------------|
| Polychlorinated Biphenyls (PCBs) by EPA Method 8082 | | | | | | | | | | |
| Aroclor-1016 | 1 | 0.086 U | 0.090 U | 0.087 U | 0.088 U | 0.087 U | 0.088 U | 0.087 U | 0.085 U | 0.093 U |
| Aroclor-1221 | 1 | 0.086 U | 0.090 U | 0.087 U | 0.088 U | 0.087 U | 0.088 U | 0.087 U | 0.085 U | 0.093 U |
| Aroclor-1232 | 1 | 0.086 U | 0.090 U | 0.087 U | 0.088 U | 0.087 U | 0.088 U | 0.087 U | 0.085 U | 0.093 U |
| Aroclor-1242 | 1 | 0.086 U | 0.090 U | 0.087 U | 0.088 U | 0.087 U | 0.088 U | 0.087 U | 0.085 U | 0.093 U |
| Aroclor-1248 | 1 | 0.086 U | 0.090 U | 0.087 U | 0.088 U | 0.087 U | 0.088 U | 0.087 U | 0.085 U | 0.093 U |
| Aroclor-1254 | 1 | 0.27 | 0.17 | 0.072 J | 0.088 U | 0.087 U | 0.048 J | 0.087 U | 0.085 U | 0.093 U |
| Aroclor-1260 | 1 | 0.17 | 0.10 | 0.087 U | 0.088 U | 0.087 U | 0.088 U | 0.087 U | 0.085 U | 0.093 U |
| Aroclor-1262 | 1 | 0.086 U | 0.090 U | 0.087 U | 0.088 U | 0.087 U | 0.088 U | 0.087 U | 0.085 U | 0.093 U |
| Aroclor-1268 | 1 | 0.086 U | 0.090 U | 0.087 U | 0.088 U | 0.087 U | 0.088 U | 0.087 U | 0.085 U | 0.093 U |
| All Aroclors | 1 | 0.44 | 0.27 | 0.072 J | 0.088 U | 0.087 U | 0.048 J | 0.087 U | 0.085 U | 0.093 U |

All detected and selected other analytes listed; all others were not detected.

Results in milligrams per kilogram (mg/kg) unless otherwise noted.

U Not detected at or above the indicated laboratory reporting limit.

J Estimated concentration.

O-04 Sample fingerprint does not match standard exactly. Sample was quantitated against the closest matching standard.

bold Detected concentration exceeds SRS.

bold italics Not detected; laboratory reporting limit exceeds SRS.

* Env-Or 606.19, Table 600-2, SRS, effective June 1, 2015.

TABLE 7
Soil Samples - Summary of PCB Analysis Results
 375 Banfield Road, Portsmouth, New Hampshire
 Tax Map 266, Lot 7

| Sample Identification Sample Date Depth (feet) | NHDES Soil Remediation Standard (SRS) * | F-11 | | F-12 | | F-12 | | H-14 | | H-14 | | HH-8-Mid | | HH-8-Mid | | HH-8-Mid | | F-2 | |
|--|---|-----------|---------|-----------|----------|-----------|---------|-----------|----------|-----------|---------|-----------|----------|-----------|---------|-----------|-------|-----------|----------|
| | | 9/30/2021 | 0.5-1.5 | 9/30/2021 | 0.25-0.5 | 9/30/2021 | 0.5-1.5 | 9/30/2021 | 0.25-0.5 | 9/30/2021 | 0.5-1.5 | 9/30/2021 | 0.25-0.5 | 9/30/2021 | 0.5-1.5 | 9/30/2021 | 1.5-3 | 9/29/2021 | 0.25-0.5 |
| Polychlorinated Biphenyls (PCBs) by EPA Method 8082 | | | | | | | | | | | | | | | | | | | |
| Aroclor-1016 | 1 | 0.092 | U | 0.090 | U | 0.087 | U | 0.090 | U | 0.087 | U | 0.089 | U | 0.090 | U | 0.084 | U | 0.086 | U |
| Aroclor-1221 | 1 | 0.092 | U | 0.090 | U | 0.087 | U | 0.090 | U | 0.087 | U | 0.089 | U | 0.090 | U | 0.084 | U | 0.086 | U |
| Aroclor-1232 | 1 | 0.092 | U | 0.090 | U | 0.087 | U | 0.090 | U | 0.087 | U | 0.089 | U | 0.090 | U | 0.084 | U | 0.086 | U |
| Aroclor-1242 | 1 | 0.092 | U | 0.090 | U | 0.087 | U | 0.090 | U | 0.087 | U | 0.089 | U | 0.090 | U | 0.084 | U | 0.086 | U |
| Aroclor-1248 | 1 | 0.092 | U | 0.090 | U | 0.087 | U | 0.090 | U | 0.087 | U | 0.089 | U | 0.090 | U | 0.084 | U | 0.086 | U |
| Aroclor-1254 | 1 | 0.092 | U | 0.21 | | 0.087 | U | 0.090 | U | 0.087 | U | 0.40 | | 0.14 | O-04 | 0.084 | U | 0.036 | J |
| Aroclor-1260 | 1 | 0.092 | U | 0.22 | | 0.087 | U | 0.090 | U | 0.087 | U | 0.13 | | 0.090 | U | 0.084 | U | 0.055 | J |
| Aroclor-1262 | 1 | 0.092 | U | 0.090 | U | 0.087 | U | 0.090 | U | 0.087 | U | 0.089 | U | 0.090 | U | 0.084 | U | 0.086 | U |
| Aroclor-1268 | 1 | 0.092 | U | 0.090 | U | 0.087 | U | 0.090 | U | 0.087 | U | 0.089 | U | 0.090 | U | 0.084 | U | 0.086 | U |
| All Aroclors | 1 | 0.092 | U | 0.43 | | 0.087 | U | 0.090 | U | 0.087 | U | 0.53 | | 0.14 | O-04 | 0.084 | U | 0.091 | J |

All detected and selected other analytes listed; all others were not detected.

Results in milligrams per kilogram (mg/kg) unless otherwise noted.

U Not detected at or above the indicated laboratory reporting limit.

J Estimated concentration.

O-04 Sample fingerprint does not match standard exactly. Sample was quantitated against the closest matching standard.

bold Detected concentration exceeds SRS.

bold italics Not detected; laboratory reporting limit exceeds SRS.

* Env-Or 606.19, Table 600-2, SRS, effective June 1, 2015.

TABLE 7
Soil Samples - Summary of PCB Analysis Results
 375 Banfield Road, Portsmouth, New Hampshire
 Tax Map 266, Lot 7

| Sample Identification Sample Date Depth (feet) | NHDES Soil Remediation Standard (SRS) * | F-2 9/29/2021 0.5-1.5 | | F-2 9/29/2021 1.5-3 | | FF-1-Mid 9/29/2021 0.25-0.5 | | FF-1-Mid 9/29/2021 0.5-1.5 | | G-1 9/29/2021 0.25-0.5 | | G-1 9/29/2021 0.5-1.5 | | GG-1-Mid 9/29/2021 0.25-0.5 | | GG-1-Mid 9/29/2021 0.5-1.5 | | H-2 9/29/2021 0.25-0.5 | | | |
|--|---|-----------------------------|---|---------------------------|---|-----------------------------------|---|----------------------------------|---|------------------------------|---|-----------------------------|---|-----------------------------------|---|----------------------------------|---|------------------------------|---|-------|---|
| | | | | | | | | | | | | | | | | | | | | | |
| Polychlorinated Biphenyls (PCBs) by EPA Method 8082 | | | | | | | | | | | | | | | | | | | | | |
| Aroclor-1016 | 1 | 0.087 | U | 0.097 | U | 0.090 | U | 0.089 | U | 0.092 | U | 0.091 | U | 0.086 | U | 0.086 | U | 0.086 | U | 0.086 | U |
| Aroclor-1221 | 1 | 0.087 | U | 0.097 | U | 0.090 | U | 0.089 | U | 0.092 | U | 0.091 | U | 0.086 | U | 0.086 | U | 0.086 | U | 0.086 | U |
| Aroclor-1232 | 1 | 0.087 | U | 0.097 | U | 0.090 | U | 0.089 | U | 0.092 | U | 0.091 | U | 0.086 | U | 0.086 | U | 0.086 | U | 0.086 | U |
| Aroclor-1242 | 1 | 0.087 | U | 0.097 | U | 0.090 | U | 0.089 | U | 0.092 | U | 0.091 | U | 0.086 | U | 0.086 | U | 0.086 | U | 0.086 | U |
| Aroclor-1248 | 1 | 0.087 | U | 0.097 | U | 0.090 | U | 0.089 | U | 0.092 | U | 0.091 | U | 0.086 | U | 0.086 | U | 0.086 | U | 0.086 | U |
| Aroclor-1254 | 1 | 0.087 | U | 0.097 | U | 0.090 | U | 0.089 | U | 0.092 | U | 0.091 | U | 0.086 | U | 0.091 | U | 0.091 | U | 0.093 | U |
| Aroclor-1260 | 1 | 0.087 | U | 0.097 | U | 0.090 | U | 0.089 | U | 0.092 | U | 0.091 | U | 0.086 | U | 0.082 | J | 0.086 | U | 0.086 | U |
| Aroclor-1262 | 1 | 0.087 | U | 0.097 | U | 0.090 | U | 0.089 | U | 0.092 | U | 0.091 | U | 0.086 | U | 0.086 | U | 0.086 | U | 0.086 | U |
| Aroclor-1268 | 1 | 0.087 | U | 0.097 | U | 0.090 | U | 0.089 | U | 0.092 | U | 0.091 | U | 0.086 | U | 0.086 | U | 0.086 | U | 0.086 | U |
| All Aroclors | 1 | 0.087 | U | 0.097 | U | 0.090 | U | 0.089 | U | 0.092 | U | 0.091 | U | 0.086 | U | 0.17 | J | 0.093 | U | 0.093 | U |

All detected and selected other analytes listed; all others were not detected.

Results in milligrams per kilogram (mg/kg) unless otherwise noted.

U Not detected at or above the indicated laboratory reporting limit.

J Estimated concentration.

O-04 Sample fingerprint does not match standard exactly. Sample was quantitated against the closest matching standard.

bold Detected concentration exceeds SRS.

bold italics Not detected; laboratory reporting limit exceeds SRS.

* Env-Or 606.19, Table 600-2, SRS, effective June 1, 2015.

TABLE 7
Soil Samples - Summary of PCB Analysis Results
 375 Banfield Road, Portsmouth, New Hampshire
 Tax Map 266, Lot 7

| Sample Identification Sample Date Depth (feet) | NHDES Soil Remediation Standard (SRS) * | H-2 9/29/2021 0.5-1.5 | | H-2 9/29/2021 1.5-3 | | HH-1-Mid 9/29/2021 0.25-0.5 | | HH-1-Mid 9/29/2021 0.5-1.5 | | HH-1-Mid 9/29/2021 1.5-3 | | I-1 9/29/2021 0.25-0.5 | | I-1 9/29/2021 0.5-1.5 | | G-3 9/29/2021 0.25-0.5 | | G-3 9/29/2021 0.5-1.5 | | |
|--|---|-----------------------------|---|---------------------------|---|-----------------------------------|---|----------------------------------|---|--------------------------------|---|------------------------------|---|-----------------------------|---|------------------------------|---|-----------------------------|---|--|
| | | | | | | | | | | | | | | | | | | | | |
| Polychlorinated Biphenyls (PCBs) by EPA Method 8082 | | | | | | | | | | | | | | | | | | | | |
| Aroclor-1016 | 1 | 0.088 | U | 0.093 | U | 0.086 | U | 0.12 | U | 0.095 | U | 0.087 | U | 0.086 | U | 0.088 | U | 0.088 | U | |
| Aroclor-1221 | 1 | 0.088 | U | 0.093 | U | 0.086 | U | 0.12 | U | 0.095 | U | 0.087 | U | 0.086 | U | 0.088 | U | 0.088 | U | |
| Aroclor-1232 | 1 | 0.088 | U | 0.093 | U | 0.086 | U | 0.12 | U | 0.095 | U | 0.087 | U | 0.086 | U | 0.088 | U | 0.088 | U | |
| Aroclor-1242 | 1 | 0.088 | U | 0.093 | U | 0.086 | U | 0.12 | U | 0.095 | U | 0.087 | U | 0.086 | U | 0.088 | U | 0.088 | U | |
| Aroclor-1248 | 1 | 0.088 | U | 0.093 | U | 0.086 | U | 0.12 | U | 0.095 | U | 0.087 | U | 0.086 | U | 0.088 | U | 0.088 | U | |
| Aroclor-1254 | 1 | 0.057 | J | 0.093 | U | 0.038 | J | 0.12 | U | 0.095 | U | 0.074 | J | 0.086 | U | 0.088 | U | 0.088 | U | |
| Aroclor-1260 | 1 | 0.088 | U | 0.093 | U | 0.086 | U | 0.12 | U | 0.095 | U | 0.067 | J | 0.086 | U | 0.088 | U | 0.088 | U | |
| Aroclor-1262 | 1 | 0.088 | U | 0.093 | U | 0.086 | U | 0.12 | U | 0.095 | U | 0.087 | U | 0.086 | U | 0.088 | U | 0.088 | U | |
| Aroclor-1268 | 1 | 0.088 | U | 0.093 | U | 0.086 | U | 0.12 | U | 0.095 | U | 0.087 | U | 0.086 | U | 0.088 | U | 0.088 | U | |
| All Aroclors | 1 | 0.057 | J | 0.093 | U | 0.038 | J | 0.12 | U | 0.095 | U | 0.14 | J | 0.086 | U | 0.088 | U | 0.088 | U | |

All detected and selected other analytes listed; all others were not detected.

Results in milligrams per kilogram (mg/kg) unless otherwise noted.

U Not detected at or above the indicated laboratory reporting limit.

J Estimated concentration.

O-04 Sample fingerprint does not match standard exactly. Sample was quantitated against the closest matching standard.

bold Detected concentration exceeds SRS.

bold italics Not detected; laboratory reporting limit exceeds SRS.

* Env-Or 606.19, Table 600-2, SRS, effective June 1, 2015.



TABLE 7
Soil Samples - Summary of PCB Analysis Results
 375 Banfield Road, Portsmouth, New Hampshire
 Tax Map 266, Lot 7

| Sample Identification Sample Date Depth (feet) | NHDES Soil Remediation Standard (SRS) * | B-8 | | B-8 | | B-9 | | B-9 | | C-7 | | C-7 | | C-5 | | C-5 | | D-6 | |
|--|---|-----------|----------|-----------|---------|-----------|----------|-----------|---------|-----------|----------|-----------|---------|-----------|----------|-----------|---------|-----------|----------|
| | | 9/30/2021 | 0.25-0.5 | 9/30/2021 | 0.5-1.5 | 9/30/2021 | 0.25-0.5 | 9/30/2021 | 0.5-1.5 | 9/30/2021 | 0.25-0.5 | 9/30/2021 | 0.5-1.5 | 9/30/2021 | 0.25-0.5 | 9/30/2021 | 0.5-1.5 | 9/30/2021 | 0.25-0.5 |
| Polychlorinated Biphenyls (PCBs) by EPA Method 8082 | | | | | | | | | | | | | | | | | | | |
| Aroclor-1016 | 1 | 0.099 | U | 0.096 | U | 0.12 | U | 0.12 | U | 0.088 | U | 0.089 | U | 0.086 | U | 0.090 | U | 0.086 | U |
| Aroclor-1221 | 1 | 0.099 | U | 0.096 | U | 0.12 | U | 0.12 | U | 0.088 | U | 0.089 | U | 0.086 | U | 0.090 | U | 0.086 | U |
| Aroclor-1232 | 1 | 0.099 | U | 0.096 | U | 0.12 | U | 0.12 | U | 0.088 | U | 0.089 | U | 0.086 | U | 0.090 | U | 0.086 | U |
| Aroclor-1242 | 1 | 0.099 | U | 0.096 | U | 0.12 | U | 0.12 | U | 0.088 | U | 0.089 | U | 0.086 | U | 0.090 | U | 0.086 | U |
| Aroclor-1248 | 1 | 0.099 | U | 0.096 | U | 0.12 | U | 0.12 | U | 0.088 | U | 0.089 | U | 0.086 | U | 0.090 | U | 0.086 | U |
| Aroclor-1254 | 1 | 0.099 | U | 0.48 | | 0.13 | | 0.15 | | 0.088 | U | 0.092 | | 0.086 | U | 0.076 | J | 0.055 | J |
| Aroclor-1260 | 1 | 0.099 | U | 0.13 | | 0.12 | U | 0.12 | U | 0.088 | U | 0.068 | J | 0.086 | U | 0.090 | U | 0.086 | U |
| Aroclor-1262 | 1 | 0.099 | U | 0.096 | U | 0.12 | U | 0.12 | U | 0.088 | U | 0.089 | U | 0.086 | U | 0.090 | U | 0.086 | U |
| Aroclor-1268 | 1 | 0.099 | U | 0.096 | U | 0.12 | U | 0.12 | U | 0.088 | U | 0.089 | U | 0.086 | U | 0.090 | U | 0.086 | U |
| All Aroclors | 1 | 0.099 | U | 0.61 | | 0.13 | | 0.15 | | 0.088 | U | 0.160 | J | 0.086 | U | 0.076 | J | 0.055 | J |

All detected and selected other analytes listed; all others were not detected.

Results in milligrams per kilogram (mg/kg) unless otherwise noted.

U Not detected at or above the indicated laboratory reporting limit.

J Estimated concentration.

O-04 Sample fingerprint does not match standard exactly. Sample was quantitated against the closest matching standard.

bold Detected concentration exceeds SRS.

bold italics Not detected; laboratory reporting limit exceeds SRS.

* Env-Or 606.19, Table 600-2, SRS, effective June 1, 2015.

TABLE 7
Soil Samples - Summary of PCB Analysis Results
 375 Banfield Road, Portsmouth, New Hampshire
 Tax Map 266, Lot 7

| Sample Identification Sample Date Depth (feet) | NHDES Soil Remediation Standard (SRS) * | D-6 9/30/2021 0.5-1.5 | | D-6 9/30/2021 1.5-3 | | E-7 9/30/2021 0.25-0.5 | | E-7 9/30/2021 0.5-1.5 | | E-7 9/30/2021 1.5-3 | | F-6 9/30/2021 0.25-0.5 | | F-6 9/30/2021 0.5-1.5 | | E-5 9/30/2021 0.25-0.5 | | E-5 9/30/2021 0.5-1.5 | | |
|--|---|-----------------------------|---|---------------------------|---|------------------------------|---|-----------------------------|---|---------------------------|---|------------------------------|---|-----------------------------|---|------------------------------|---|-----------------------------|----------|--|
| | | | | | | | | | | | | | | | | | | | | |
| Polychlorinated Biphenyls (PCBs) by EPA Method 8082 | | | | | | | | | | | | | | | | | | | | |
| Aroclor-1016 | 1 | 0.090 | U | 0.10 | U | 0.093 | U | 0.097 | U | 0.092 | U | 0.096 | U | 0.098 | U | 0.087 | U | 1.9 | U | |
| Aroclor-1221 | 1 | 0.090 | U | 0.10 | U | 0.093 | U | 0.097 | U | 0.092 | U | 0.096 | U | 0.098 | U | 0.087 | U | 1.9 | U | |
| Aroclor-1232 | 1 | 0.090 | U | 0.10 | U | 0.093 | U | 0.097 | U | 0.092 | U | 0.096 | U | 0.098 | U | 0.087 | U | 1.9 | U | |
| Aroclor-1242 | 1 | 0.090 | U | 0.10 | U | 0.093 | U | 0.097 | U | 0.092 | U | 0.096 | U | 0.098 | U | 0.087 | U | 1.9 | U | |
| Aroclor-1248 | 1 | 0.090 | U | 0.10 | U | 0.093 | U | 0.097 | U | 0.092 | U | 0.096 | U | 0.098 | U | 0.087 | U | 13 | J | |
| Aroclor-1254 | 1 | 0.60 | | 0.14 | | 0.22 | | 0.097 | U | 0.092 | U | 0.10 | | 0.098 | U | 0.087 | U | 1.9 | U | |
| Aroclor-1260 | 1 | 0.20 | | 0.23 | | 0.22 | | 0.097 | U | 0.092 | U | 0.096 | U | 0.098 | U | 0.087 | U | 1.9 | U | |
| Aroclor-1262 | 1 | 0.090 | U | 0.10 | U | 0.093 | U | 0.097 | U | 0.092 | U | 0.096 | U | 0.098 | U | 0.087 | U | 1.9 | U | |
| Aroclor-1268 | 1 | 0.090 | U | 0.10 | U | 0.093 | U | 0.097 | U | 0.092 | U | 0.096 | U | 0.098 | U | 0.087 | U | 1.9 | U | |
| All Aroclors | 1 | 0.80 | | 0.37 | | 0.44 | | 0.097 | U | 0.092 | U | 0.10 | | 0.098 | U | 0.087 | U | 13 | J | |

All detected and selected other analytes listed; all others were not detected.

Results in milligrams per kilogram (mg/kg) unless otherwise noted.

U Not detected at or above the indicated laboratory reporting limit.

J Estimated concentration.

O-04 Sample fingerprint does not match standard exactly. Sample was quantitated against the closest matching standard.

bold Detected concentration exceeds SRS.

bold italics Not detected; laboratory reporting limit exceeds SRS.

* Env-Or 606.19, Table 600-2, SRS, effective June 1, 2015.



TABLE 7
Soil Samples - Summary of PCB Analysis Results
 375 Banfield Road, Portsmouth, New Hampshire
 Tax Map 266, Lot 7

| Sample Identification Sample Date Depth (feet) | NHDES Soil Remediation Standard (SRS) * | F-5 9/30/2021 0.25-0.5 | | F-5 9/30/2021 0.5-1.5 | | F-5 9/30/2021 1.5-3 | | GG-2-Mid 9/29/2021 0.25-0.5 | | GG-2-Mid 9/29/2021 0.5-1.5 | | II-6-Mid 9/29/2021 0.25-0.5 | | II-6-Mid 9/29/2021 0.5-1.5 | | II-6-Mid 9/29/2021 1.5-3 | | H-6 9/29/2021 0.25-0.5 | | |
|--|---|------------------------------|---|-----------------------------|---|---------------------------|---|-----------------------------------|---|----------------------------------|---|-----------------------------------|---|----------------------------------|---|--------------------------------|---|------------------------------|---|--|
| | | | | | | | | | | | | | | | | | | | | |
| Polychlorinated Biphenyls (PCBs) by EPA Method 8082 | | | | | | | | | | | | | | | | | | | | |
| Aroclor-1016 | 1 | 0.086 | U | 0.089 | U | 0.085 | U | 0.086 | U | 0.089 | U | 0.087 | U | 0.089 | U | 0.088 | U | 0.087 | U | |
| Aroclor-1221 | 1 | 0.086 | U | 0.089 | U | 0.085 | U | 0.086 | U | 0.089 | U | 0.087 | U | 0.089 | U | 0.088 | U | 0.087 | U | |
| Aroclor-1232 | 1 | 0.086 | U | 0.089 | U | 0.085 | U | 0.086 | U | 0.089 | U | 0.087 | U | 0.089 | U | 0.088 | U | 0.087 | U | |
| Aroclor-1242 | 1 | 0.086 | U | 0.089 | U | 0.085 | U | 0.086 | U | 0.089 | U | 0.087 | U | 0.089 | U | 0.088 | U | 0.087 | U | |
| Aroclor-1248 | 1 | 0.086 | U | 0.089 | U | 0.085 | U | 0.086 | U | 0.089 | U | 0.087 | U | 0.089 | U | 0.088 | U | 0.087 | U | |
| Aroclor-1254 | 1 | 0.060 | J | 0.089 | U | 0.085 | U | 0.086 | U | 0.089 | U | 0.087 | U | 0.089 | U | 0.088 | U | 0.087 | J | |
| Aroclor-1260 | 1 | 0.088 | | 0.089 | U | 0.085 | U | 0.086 | U | 0.089 | U | 0.087 | U | 0.089 | U | 0.088 | U | 0.087 | U | |
| Aroclor-1262 | 1 | 0.086 | U | 0.089 | U | 0.085 | U | 0.086 | U | 0.089 | U | 0.087 | U | 0.089 | U | 0.088 | U | 0.087 | U | |
| Aroclor-1268 | 1 | 0.086 | U | 0.089 | U | 0.085 | U | 0.086 | U | 0.089 | U | 0.087 | U | 0.089 | U | 0.088 | U | 0.087 | U | |
| All Aroclors | 1 | 0.148 | J | 0.089 | U | 0.085 | U | 0.086 | U | 0.089 | U | 0.087 | U | 0.089 | U | 0.088 | U | 0.087 | J | |

All detected and selected other analytes listed; all others were not detected.

Results in milligrams per kilogram (mg/kg) unless otherwise noted.

U Not detected at or above the indicated laboratory reporting limit.

J Estimated concentration.

O-04 Sample fingerprint does not match standard exactly. Sample was quantitated against the closest matching standard.

bold Detected concentration exceeds SRS.

bold italics Not detected; laboratory reporting limit exceeds SRS.

* Env-Or 606.19, Table 600-2, SRS, effective June 1, 2015.

TABLE 7
Soil Samples - Summary of PCB Analysis Results
 375 Banfield Road, Portsmouth, New Hampshire
 Tax Map 266, Lot 7

| Sample Identification Sample Date Depth (feet) | NHDES Soil Remediation Standard (SRS) * | H-6 9/29/2021 0.5-1.5 | | H-6 9/29/2021 1.5-3 | | I-5-Mid 9/29/2021 0.25-0.5 | | I-5-Mid 9/29/2021 0.5-1.5 | | J-5 9/29/2021 0.25-0.5 | | J-5 9/29/2021 0.5-1.5 | | JJ-6-Mid 9/29/2021 0.25-0.5 | | JJ-6-Mid 9/29/2021 0.5-1.5 | | JJ-8 9/29/2021 0.25-0.5 | | |
|--|---|-----------------------------|---|---------------------------|---|----------------------------------|----------|---------------------------------|---|------------------------------|---|-----------------------------|---|-----------------------------------|---|----------------------------------|---|-------------------------------|---|--|
| | | | | | | | | | | | | | | | | | | | | |
| Polychlorinated Biphenyls (PCBs) by EPA Method 8082 | | | | | | | | | | | | | | | | | | | | |
| Aroclor-1016 | 1 | 0.089 | U | 0.090 | U | 0.86 | U | 0.085 | U | 0.10 | U | 0.088 | U | 0.45 | U | 0.087 | U | 0.097 | U | |
| Aroclor-1221 | 1 | 0.089 | U | 0.090 | U | 0.86 | U | 0.085 | U | 0.10 | U | 0.088 | U | 0.45 | U | 0.087 | U | 0.097 | U | |
| Aroclor-1232 | 1 | 0.089 | U | 0.090 | U | 0.86 | U | 0.085 | U | 0.10 | U | 0.088 | U | 0.45 | U | 0.087 | U | 0.097 | U | |
| Aroclor-1242 | 1 | 0.089 | U | 0.090 | U | 0.86 | U | 0.085 | U | 0.10 | U | 0.088 | U | 0.45 | U | 0.087 | U | 0.097 | U | |
| Aroclor-1248 | 1 | 0.089 | U | 0.090 | U | 2.7 | J | 0.085 | U | 0.10 | U | 0.088 | U | 0.45 | U | 0.087 | U | 0.097 | U | |
| Aroclor-1254 | 1 | 0.089 | U | 0.090 | U | 1.4 | J | 0.085 | U | 0.10 | U | 0.088 | U | 2.9 | | 0.087 | U | 0.77 | | |
| Aroclor-1260 | 1 | 0.089 | U | 0.090 | U | 0.50 | J | 0.085 | U | 0.10 | U | 0.088 | U | 0.55 | | 0.087 | U | 0.15 | | |
| Aroclor-1262 | 1 | 0.089 | U | 0.090 | U | 0.86 | U | 0.085 | U | 0.10 | U | 0.088 | U | 0.45 | U | 0.087 | U | 0.097 | U | |
| Aroclor-1268 | 1 | 0.089 | U | 0.090 | U | 0.86 | U | 0.085 | U | 0.10 | U | 0.088 | U | 0.45 | U | 0.087 | U | 0.097 | U | |
| All Aroclors | 1 | 0.089 | U | 0.090 | U | 4.6 | J | 0.085 | U | 0.10 | U | 0.088 | U | 3.5 | | 0.087 | U | 0.92 | | |

All detected and selected other analytes listed; all others were not detected.

Results in milligrams per kilogram (mg/kg) unless otherwise noted.

U Not detected at or above the indicated laboratory reporting limit.

J Estimated concentration.

O-04 Sample fingerprint does not match standard exactly. Sample was quantitated against the closest matching standard.

bold Detected concentration exceeds SRS.

bold italics Not detected; laboratory reporting limit exceeds SRS.

* Env-Or 606.19, Table 600-2, SRS, effective June 1, 2015.



TABLE 7
Soil Samples - Summary of PCB Analysis Results
 375 Banfield Road, Portsmouth, New Hampshire
 Tax Map 266, Lot 7

| Sample Identification Sample Date Depth (feet) | NHDES Soil Remediation Standard (SRS) * | JJ-8 9/29/2021 0.5-1.5 | JJ-8 9/29/2021 1.5-3 | JJ-9 9/29/2021 0.25-0.5 | JJ-9 9/29/2021 0.5-1.5 | JJ-7 9/29/2021 0.25-0.5 | HH-7-Mid 9/30/2021 0.25-0.5 | HH-7-Mid 9/30/2021 0.5-1.5 | HH-7-Mid 9/30/2021 1.5-3 | GG-8-Mid 9/30/2021 0.25-0.5 |
|--|---|------------------------------|----------------------------|-------------------------------|------------------------------|-------------------------------|-----------------------------------|----------------------------------|--------------------------------|-----------------------------------|
| Polychlorinated Biphenyls (PCBs) by EPA Method 8082 | | | | | | | | | | |
| Aroclor-1016 | 1 | 0.086 U | 0.089 U | <i>1.8</i> U | 0.89 U | 0.088 U | 0.081 U | 0.088 U | 0.086 U | 0.084 U |
| Aroclor-1221 | 1 | 0.086 U | 0.089 U | <i>1.8</i> U | 0.89 U | 0.088 U | 0.081 U | 0.088 U | 0.086 U | 0.084 U |
| Aroclor-1232 | 1 | 0.086 U | 0.089 U | <i>1.8</i> U | 0.89 U | 0.088 U | 0.081 U | 0.088 U | 0.086 U | 0.084 U |
| Aroclor-1242 | 1 | 0.086 U | 0.089 U | <i>1.8</i> U | 0.89 U | 0.088 U | 0.081 U | 0.088 U | 0.086 U | 0.084 U |
| Aroclor-1248 | 1 | 0.086 U | 0.089 U | <i>1.8</i> U | 0.89 U | 0.088 U | 0.081 U | 0.088 U | 0.086 U | 0.084 U |
| Aroclor-1254 | 1 | 0.086 U | 0.089 U | <i>17</i> J | <i>3.8</i> J | 0.23 | 0.037 J | 0.054 J | 0.086 U | 0.084 U |
| Aroclor-1260 | 1 | 0.086 U | 0.089 U | <i>1.8</i> U | 0.89 U | 0.088 U | 0.081 U | 0.088 U | 0.086 U | 0.084 U |
| Aroclor-1262 | 1 | 0.086 U | 0.089 U | <i>1.8</i> U | 0.89 U | 0.088 U | 0.081 U | 0.088 U | 0.086 U | 0.084 U |
| Aroclor-1268 | 1 | 0.086 U | 0.089 U | <i>1.8</i> U | 0.89 U | 0.088 U | 0.081 U | 0.088 U | 0.086 U | 0.084 U |
| All Aroclors | 1 | 0.086 U | 0.089 U | <i>17</i> J | <i>3.8</i> J | 0.23 | 0.037 J | 0.054 J | 0.086 U | 0.084 U |

All detected and selected other analytes listed; all others were not detected.

Results in milligrams per kilogram (mg/kg) unless otherwise noted.

U Not detected at or above the indicated laboratory reporting limit.

J Estimated concentration.

O-04 Sample fingerprint does not match standard exactly. Sample was quantitated against the closest matching standard.

bold Detected concentration exceeds SRS.

bold italics Not detected; laboratory reporting limit exceeds SRS.

* Env-Or 606.19, Table 600-2, SRS, effective June 1, 2015.



TABLE 7
Soil Samples - Summary of PCB Analysis Results
 375 Banfield Road, Portsmouth, New Hampshire
 Tax Map 266, Lot 7

| Sample Identification Sample Date Depth (feet) | NHDES Soil Remediation Standard (SRS) * | GG-8-Mid 9/30/2021 0.5-1.5 | GG-8-Mid 9/30/2021 1.5-3 | GG-9-Mid 9/30/2021 0.25-0.5 | GG-9-Mid 9/30/2021 0.5-1.5 | GG-9-Mid 9/30/2021 1.5-3 | FF-9-Mid 9/30/2021 0.25-0.5 | FF-9-Mid 9/30/2021 0.5-1.5 | F-9 9/30/2021 0.25-0.5 | F-9 9/30/2021 0.5-1.5 |
|--|---|----------------------------------|--------------------------------|-----------------------------------|----------------------------------|--------------------------------|-----------------------------------|----------------------------------|------------------------------|-----------------------------|
| Polychlorinated Biphenyls (PCBs) by EPA Method 8082 | | | | | | | | | | |
| Aroclor-1016 | 1 | 0.084 U | 0.086 U | 0.083 U | 0.081 U | 0.081 U | 0.090 U | 0.086 U | 0.084 U | 0.082 U |
| Aroclor-1221 | 1 | 0.084 U | 0.086 U | 0.083 U | 0.081 U | 0.081 U | 0.090 U | 0.086 U | 0.084 U | 0.082 U |
| Aroclor-1232 | 1 | 0.084 U | 0.086 U | 0.083 U | 0.081 U | 0.081 U | 0.090 U | 0.086 U | 0.084 U | 0.082 U |
| Aroclor-1242 | 1 | 0.084 U | 0.086 U | 0.083 U | 0.081 U | 0.081 U | 0.090 U | 0.086 U | 0.084 U | 0.082 U |
| Aroclor-1248 | 1 | 0.084 U | 0.086 U | 0.083 U | 0.081 U | 0.081 U | 0.090 U | 0.086 U | 0.084 U | 0.082 U |
| Aroclor-1254 | 1 | 0.084 U | 0.086 U | 0.083 U | 0.081 U | 0.081 U | 0.090 U | 0.037 J | 0.084 U | 0.082 U |
| Aroclor-1260 | 1 | 0.084 U | 0.086 U | 0.083 U | 0.081 U | 0.081 U | 0.090 U | 0.086 U | 0.084 U | 0.082 U |
| Aroclor-1262 | 1 | 0.084 U | 0.086 U | 0.083 U | 0.081 U | 0.081 U | 0.090 U | 0.086 U | 0.084 U | 0.082 U |
| Aroclor-1268 | 1 | 0.084 U | 0.086 U | 0.083 U | 0.081 U | 0.081 U | 0.090 U | 0.086 U | 0.084 U | 0.082 U |
| All Aroclors | 1 | 0.084 U | 0.086 U | 0.083 U | 0.081 U | 0.081 U | 0.090 U | 0.037 J | 0.084 U | 0.082 U |

All detected and selected other analytes listed; all others were not detected.

Results in milligrams per kilogram (mg/kg) unless otherwise noted.

U Not detected at or above the indicated laboratory reporting limit.

J Estimated concentration.

O-04 Sample fingerprint does not match standard exactly. Sample was quantitated against the closest matching standard.

bold Detected concentration exceeds SRS.

bold italics Not detected; laboratory reporting limit exceeds SRS.

* Env-Or 606.19, Table 600-2, SRS, effective June 1, 2015.

TABLE 7
Soil Samples - Summary of PCB Analysis Results
 375 Banfield Road, Portsmouth, New Hampshire
 Tax Map 266, Lot 7

| Sample Identification Sample Date Depth (feet) | NHDES Soil Remediation Standard (SRS) * | F-9 9/30/2021 1.5-3 | E-10 9/30/2021 0.25-0.5 | E-10 9/30/2021 0.5-1.5 | E-9 9/30/2021 0.25-0.5 | E-9 9/30/2021 0.5-1.5 | D-9 9/30/2021 0.25-0.5 | D-9 9/30/2021 0.5-1.5 | G-14 10/1/2021 0.25-0.5 | G-14 10/1/2021 0.5-1.5 |
|--|---|---------------------------|-------------------------------|------------------------------|------------------------------|-----------------------------|------------------------------|-----------------------------|-------------------------------|------------------------------|
| Polychlorinated Biphenyls (PCBs) by EPA Method 8082 | | | | | | | | | | |
| Aroclor-1016 | 1 | 0.087 U | 0.097 U | 0.093 U | 0.089 U | 0.087 U | 0.088 U | 0.089 U | 0.087 U | 0.088 U |
| Aroclor-1221 | 1 | 0.087 U | 0.097 U | 0.093 U | 0.089 U | 0.087 U | 0.088 U | 0.089 U | 0.087 U | 0.088 U |
| Aroclor-1232 | 1 | 0.087 U | 0.097 U | 0.093 U | 0.089 U | 0.087 U | 0.088 U | 0.089 U | 0.087 U | 0.088 U |
| Aroclor-1242 | 1 | 0.087 U | 0.097 U | 0.093 U | 0.089 U | 0.087 U | 0.088 U | 0.089 U | 0.087 U | 0.088 U |
| Aroclor-1248 | 1 | 0.087 U | 0.097 U | 0.093 U | 0.089 U | 0.087 U | 0.088 U | 0.089 U | 0.087 U | 0.088 U |
| Aroclor-1254 | 1 | 0.087 U | 0.097 UJ | 0.087 J | 0.089 U | 0.087 U | 0.088 U | 0.089 U | 0.087 U | 0.088 U |
| Aroclor-1260 | 1 | 0.087 U | 0.097 U | 0.093 U | 0.089 U | 0.087 U | 0.088 U | 0.051 J | 0.087 U | 0.088 U |
| Aroclor-1262 | 1 | 0.087 U | 0.097 U | 0.093 U | 0.089 U | 0.087 U | 0.088 U | 0.089 U | 0.087 U | 0.088 U |
| Aroclor-1268 | 1 | 0.087 U | 0.097 U | 0.093 U | 0.089 U | 0.087 U | 0.088 U | 0.089 U | 0.087 U | 0.088 U |
| All Aroclors | 1 | 0.087 U | 0.097 UJ | 0.087 J | 0.089 U | 0.087 U | 0.088 U | 0.051 J | 0.087 U | 0.088 U |

All detected and selected other analytes listed; all others were not detected.

Results in milligrams per kilogram (mg/kg) unless otherwise noted.

U Not detected at or above the indicated laboratory reporting limit.

J Estimated concentration.

O-04 Sample fingerprint does not match standard exactly. Sample was quantitated against the closest matching standard.

bold Detected concentration exceeds SRS.

bold italics Not detected; laboratory reporting limit exceeds SRS.

* Env-Or 606.19, Table 600-2, SRS, effective June 1, 2015.

TABLE 7
Soil Samples - Summary of PCB Analysis Results
 375 Banfield Road, Portsmouth, New Hampshire
 Tax Map 266, Lot 7

| Sample Identification Sample Date Depth (feet) | NHDES Soil Remediation Standard (SRS) * | H-5 10/1/2021 0.25-0.5 | H-5 10/1/2021 0.5-1.5 | H-5 10/1/2021 1.5-3 | II-4 10/1/2021 0.25-0.5 | II-4 10/1/2021 0.5-1.5 | II-4 10/1/2021 1.5-3 | I-5 10/1/2021 0.25-0.5 | I-5 10/1/2021 0.5-1.5 | JJ-7 9/29/2021 0.5-1.5 |
|--|---|------------------------------|-----------------------------|---------------------------|-------------------------------|------------------------------|----------------------------|------------------------------|-----------------------------|------------------------------|
| Polychlorinated Biphenyls (PCBs) by EPA Method 8082 | | | | | | | | | | |
| Aroclor-1016 | 1 | 0.095 U | 0.085 U | 0.086 U | 0.082 U | 0.084 U | 0.085 U | 0.091 U | 0.090 U | 0.085 U |
| Aroclor-1221 | 1 | 0.095 U | 0.085 U | 0.086 U | 0.082 U | 0.084 U | 0.085 U | 0.091 U | 0.090 U | 0.085 U |
| Aroclor-1232 | 1 | 0.095 U | 0.085 U | 0.086 U | 0.082 U | 0.084 U | 0.085 U | 0.091 U | 0.090 U | 0.085 U |
| Aroclor-1242 | 1 | 0.095 U | 0.085 U | 0.086 U | 0.082 U | 0.084 U | 0.085 U | 0.091 U | 0.090 U | 0.085 U |
| Aroclor-1248 | 1 | 0.095 U | 0.085 U | 0.086 U | 0.082 U | 0.084 U | 0.085 U | 0.091 U | 0.090 U | 0.085 U |
| Aroclor-1254 | 1 | 0.095 U | 0.085 U | 0.086 U | 0.082 U | 0.084 U | 0.085 U | 0.091 U | 0.038 J | 0.085 U |
| Aroclor-1260 | 1 | 0.095 U | 0.085 U | 0.086 U | 0.082 U | 0.084 U | 0.085 U | 0.091 U | 0.057 J | 0.085 U |
| Aroclor-1262 | 1 | 0.095 U | 0.085 U | 0.086 U | 0.082 U | 0.084 U | 0.085 U | 0.091 U | 0.090 U | 0.085 U |
| Aroclor-1268 | 1 | 0.095 U | 0.085 U | 0.086 U | 0.082 U | 0.084 U | 0.085 U | 0.091 U | 0.090 U | 0.085 U |
| All Aroclors | 1 | 0.095 U | 0.085 U | 0.086 U | 0.082 U | 0.084 U | 0.085 U | 0.091 U | 0.095 J | 0.085 U |

All detected and selected other analytes listed; all others were not detected.

Results in milligrams per kilogram (mg/kg) unless otherwise noted.

U Not detected at or above the indicated laboratory reporting limit.

J Estimated concentration.

O-04 Sample fingerprint does not match standard exactly. Sample was quantitated against the closest matching standard.

bold Detected concentration exceeds SRS.

bold italics Not detected; laboratory reporting limit exceeds SRS.

* Env-Or 606.19, Table 600-2, SRS, effective June 1, 2015.

TABLE 7
Soil Samples - Summary of PCB Analysis Results
 375 Banfield Road, Portsmouth, New Hampshire
 Tax Map 266, Lot 7

| Sample Identification Sample Date Depth (feet) | NHDES Soil Remediation Standard (SRS) * | JJ-7 9/29/2021 1.5-3 | I-9-Mid 9/29/2021 0.25-0.5 | I-9-Mid 9/29/2021 0.5-1.5 | II-9 9/29/2021 0.25-0.5 | II-9 9/29/2021 0.5-1.5 | J-10 9/29/2021 0.25-0.5 | J-10 9/29/2021 0.5-1.5 | J-10 9/29/2021 1.5-3 | J-11 9/29/2021 0.25-0.5 |
|--|---|----------------------------|----------------------------------|---------------------------------|-------------------------------|------------------------------|-------------------------------|------------------------------|----------------------------|-------------------------------|
| Polychlorinated Biphenyls (PCBs) by EPA Method 8082 | | | | | | | | | | |
| Aroclor-1016 | 1 | 0.086 U | 0.089 U | 0.092 U | 0.84 U | 0.086 U | 0.89 U | 0.091 U | 0.089 U | 0.093 U |
| Aroclor-1221 | 1 | 0.086 U | 0.089 U | 0.092 U | 0.84 U | 0.086 U | 0.89 U | 0.091 U | 0.089 U | 0.093 U |
| Aroclor-1232 | 1 | 0.086 U | 0.089 U | 0.092 U | 0.84 U | 0.086 U | 0.89 U | 0.091 U | 0.089 U | 0.093 U |
| Aroclor-1242 | 1 | 0.086 U | 0.089 U | 0.092 U | 0.84 U | 0.086 U | 0.89 U | 0.091 U | 0.089 U | 0.093 U |
| Aroclor-1248 | 1 | 0.086 U | 0.089 U | 0.092 U | 0.84 U | 0.086 U | 0.89 U | 0.091 U | 0.089 U | 0.093 U |
| Aroclor-1254 | 1 | 0.086 U | 0.089 U | 0.15 | 2.9 | 0.086 U | 2.5 | 0.091 U | 0.089 U | 0.093 U |
| Aroclor-1260 | 1 | 0.086 U | 0.089 U | 0.092 U | 0.96 | 0.086 U | 0.63 J | 0.091 U | 0.089 U | 0.087 J |
| Aroclor-1262 | 1 | 0.086 U | 0.089 U | 0.092 U | 0.84 U | 0.086 U | 0.89 U | 0.091 U | 0.089 U | 0.093 U |
| Aroclor-1268 | 1 | 0.086 U | 0.089 U | 0.092 U | 0.84 U | 0.086 U | 0.89 U | 0.091 U | 0.089 U | 0.093 U |
| All Aroclors | 1 | 0.086 U | 0.089 U | 0.15 | 3.9 | 0.086 U | 3.13 J | 0.091 U | 0.089 U | 0.087 J |

All detected and selected other analytes listed; all others were not detected.

Results in milligrams per kilogram (mg/kg) unless otherwise noted.

U Not detected at or above the indicated laboratory reporting limit.

J Estimated concentration.

O-04 Sample fingerprint does not match standard exactly. Sample was quantitated against the closest matching standard.

bold Detected concentration exceeds SRS.

bold italics Not detected; laboratory reporting limit exceeds SRS.

* Env-Or 606.19, Table 600-2, SRS, effective June 1, 2015.

TABLE 7
Soil Samples - Summary of PCB Analysis Results
 375 Banfield Road, Portsmouth, New Hampshire
 Tax Map 266, Lot 7

| Sample Identification Sample Date Depth (feet) | NHDES Soil Remediation Standard (SRS) * | J-11 | K-11 | K-11 | K-12 | K-12 | II-11-Mid | II-11-Mid | II-11-Mid | J-13 |
|--|---|----------------------|-----------------------|----------------------|-----------------------|----------------------|-----------------------|----------------------|--------------------|-----------------------|
| | | 9/29/2021 0.5-1.5 | 9/29/2021 0.25-0.5 | 9/29/2021 0.5-1.5 | 9/29/2021 0.25-0.5 | 9/29/2021 0.5-1.5 | 9/29/2021 0.25-0.5 | 9/29/2021 0.5-1.5 | 9/29/2021 1.5-3 | 9/29/2021 0.25-0.5 |
| Polychlorinated Biphenyls (PCBs) by EPA Method 8082 | | | | | | | | | | |
| Aroclor-1016 | 1 | 0.095 U | 0.099 U | 0.097 U | 0.096 U | 0.10 U | 0.089 U | 0.11 U | 0.087 U | 0.10 U |
| Aroclor-1221 | 1 | 0.095 U | 0.099 U | 0.097 U | 0.096 U | 0.10 U | 0.089 U | 0.11 U | 0.087 U | 0.10 U |
| Aroclor-1232 | 1 | 0.095 U | 0.099 U | 0.097 U | 0.096 U | 0.10 U | 0.089 U | 0.11 U | 0.087 U | 0.10 U |
| Aroclor-1242 | 1 | 0.095 U | 0.099 U | 0.097 U | 0.096 U | 0.10 U | 0.089 U | 0.11 U | 0.087 U | 0.10 U |
| Aroclor-1248 | 1 | 0.095 U | 0.099 U | 0.097 U | 0.096 U | 0.10 U | 0.089 U | 0.11 U | 0.087 U | 0.10 U |
| Aroclor-1254 | 1 | 0.095 U | 0.17 | 0.17 | 0.15 | 0.25 | 0.14 | 0.11 U | 0.087 U | 0.11 |
| Aroclor-1260 | 1 | 0.095 U | 0.23 | 0.26 | 0.16 | 0.44 | 0.16 | 0.11 U | 0.087 U | 0.11 |
| Aroclor-1262 | 1 | 0.095 U | 0.099 U | 0.097 U | 0.096 U | 0.10 U | 0.089 U | 0.11 U | 0.087 U | 0.10 U |
| Aroclor-1268 | 1 | 0.095 U | 0.099 U | 0.097 U | 0.096 U | 0.10 U | 0.089 U | 0.11 U | 0.087 U | 0.10 U |
| All Aroclors | 1 | 0.095 U | 0.40 | 0.43 | 0.31 | 0.69 | 0.30 | 0.11 U | 0.087 U | 0.22 |

All detected and selected other analytes listed; all others were not detected.

Results in milligrams per kilogram (mg/kg) unless otherwise noted.

U Not detected at or above the indicated laboratory reporting limit.

J Estimated concentration.

O-04 Sample fingerprint does not match standard exactly. Sample was quantitated against the closest matching standard.

bold Detected concentration exceeds SRS.

bold italics Not detected; laboratory reporting limit exceeds SRS.

* Env-Or 606.19, Table 600-2, SRS, effective June 1, 2015.

TABLE 7
Soil Samples - Summary of PCB Analysis Results
 375 Banfield Road, Portsmouth, New Hampshire
 Tax Map 266, Lot 7

| Sample Identification Sample Date Depth (feet) | NHDES Soil Remediation Standard (SRS) * | J-13 | | G-5 | | G-5 | | F-4 | | F-4 | | G-4 | | G-4 | | G-4 | | H-4 | |
|--|---|-----------|---------|-----------|----------|-----------|---------|-----------|----------|-----------|---------|-----------|----------|-----------|---------|-----------|-------|-----------|----------|
| | | 9/29/2021 | 0.5-1.5 | 9/30/2021 | 0.25-0.5 | 9/30/2021 | 0.5-1.5 | 9/30/2021 | 0.25-0.5 | 9/30/2021 | 0.5-1.5 | 9/30/2021 | 0.25-0.5 | 9/30/2021 | 0.5-1.5 | 9/30/2021 | 1.5-3 | 9/30/2021 | 0.25-0.5 |
| Polychlorinated Biphenyls (PCBs) by EPA Method 8082 | | | | | | | | | | | | | | | | | | | |
| Aroclor-1016 | 1 | 0.10 | U | 0.089 | U | 0.089 | U | 0.087 | U | 0.079 | U | 0.086 | U | 0.088 | U | 0.083 | U | 0.087 | U |
| Aroclor-1221 | 1 | 0.10 | U | 0.089 | U | 0.089 | U | 0.087 | U | 0.079 | U | 0.086 | U | 0.088 | U | 0.083 | U | 0.087 | U |
| Aroclor-1232 | 1 | 0.10 | U | 0.089 | U | 0.089 | U | 0.087 | U | 0.079 | U | 0.086 | U | 0.088 | U | 0.083 | U | 0.087 | U |
| Aroclor-1242 | 1 | 0.10 | U | 0.089 | U | 0.089 | U | 0.087 | U | 0.079 | U | 0.086 | U | 0.088 | U | 0.083 | U | 0.087 | U |
| Aroclor-1248 | 1 | 0.10 | U | 0.089 | U | 0.089 | U | 0.087 | U | 0.079 | U | 0.086 | U | 0.088 | U | 0.083 | U | 0.087 | U |
| Aroclor-1254 | 1 | 0.20 | | 0.089 | U | 0.089 | U | 0.087 | U | 0.079 | U | 0.086 | U | 0.088 | U | 0.083 | U | 0.087 | U |
| Aroclor-1260 | 1 | 0.14 | | 0.089 | U | 0.089 | U | 0.087 | U | 0.079 | U | 0.086 | U | 0.088 | U | 0.083 | U | 0.087 | U |
| Aroclor-1262 | 1 | 0.10 | U | 0.089 | U | 0.089 | U | 0.087 | U | 0.079 | U | 0.086 | U | 0.088 | U | 0.083 | U | 0.087 | U |
| Aroclor-1268 | 1 | 0.10 | U | 0.089 | U | 0.089 | U | 0.087 | U | 0.079 | U | 0.086 | U | 0.088 | U | 0.083 | U | 0.087 | U |
| All Aroclors | 1 | 0.34 | | 0.089 | U | 0.089 | U | 0.087 | U | 0.079 | U | 0.086 | U | 0.088 | U | 0.083 | U | 0.087 | U |

All detected and selected other analytes listed; all others were not detected.

Results in milligrams per kilogram (mg/kg) unless otherwise noted.

U Not detected at or above the indicated laboratory reporting limit.

J Estimated concentration.

O-04 Sample fingerprint does not match standard exactly. Sample was quantitated against the closest matching standard.

bold Detected concentration exceeds SRS.

bold italics Not detected; laboratory reporting limit exceeds SRS.

* Env-Or 606.19, Table 600-2, SRS, effective June 1, 2015.

TABLE 7
Soil Samples - Summary of PCB Analysis Results
 375 Banfield Road, Portsmouth, New Hampshire
 Tax Map 266, Lot 7

| Sample Identification Sample Date Depth (feet) | NHDES Soil Remediation Standard (SRS) * | H-4 | | I-3 | | I-3 | | H-3 | | H-3 | | H-3 | | F-3 | | F-3 | | F-3 | |
|--|---|-----------|-----------|-----------|-----------|-----------|-----------|-----------|-----------|-----------|-----------|-----------|-----------|-----------|-----------|-----------|-----------|-----------|-----------|
| | | 9/30/2021 | 9/30/2021 | 9/30/2021 | 9/30/2021 | 9/30/2021 | 9/30/2021 | 9/30/2021 | 9/30/2021 | 9/30/2021 | 9/30/2021 | 9/30/2021 | 9/30/2021 | 9/30/2021 | 9/30/2021 | 9/30/2021 | 9/30/2021 | 9/30/2021 | 9/30/2021 |
| | | 0.5-1.5 | | 0.25-0.5 | | 0.5-1.5 | | 0.25-0.5 | | 0.5-1.5 | | 1.5-3 | | 0.25-0.5 | | 0.5-1.5 | | 1.5-3 | |
| Polychlorinated Biphenyls (PCBs) by EPA Method 8082 | | | | | | | | | | | | | | | | | | | |
| Aroclor-1016 | 1 | 0.088 | U | 0.090 | U | 0.083 | U | 0.084 | U | 0.083 | U | 0.081 | U | 0.088 | U | 0.090 | U | 0.092 | U |
| Aroclor-1221 | 1 | 0.088 | U | 0.090 | U | 0.083 | U | 0.084 | U | 0.083 | U | 0.081 | U | 0.088 | U | 0.090 | U | 0.092 | U |
| Aroclor-1232 | 1 | 0.088 | U | 0.090 | U | 0.083 | U | 0.084 | U | 0.083 | U | 0.081 | U | 0.088 | U | 0.090 | U | 0.092 | U |
| Aroclor-1242 | 1 | 0.088 | U | 0.090 | U | 0.083 | U | 0.084 | U | 0.083 | U | 0.081 | U | 0.088 | U | 0.090 | U | 0.092 | U |
| Aroclor-1248 | 1 | 0.088 | U | 0.090 | U | 0.083 | U | 0.084 | U | 0.083 | U | 0.081 | U | 0.088 | U | 0.090 | U | 0.092 | U |
| Aroclor-1254 | 1 | 0.088 | U | 0.090 | U | 0.083 | U | 0.084 | U | 0.083 | U | 0.081 | U | 0.088 | U | 0.090 | U | 0.092 | U |
| Aroclor-1260 | 1 | 0.088 | U | 0.090 | U | 0.083 | U | 0.084 | U | 0.083 | U | 0.081 | U | 0.088 | U | 0.090 | U | 0.092 | U |
| Aroclor-1262 | 1 | 0.088 | U | 0.090 | U | 0.083 | U | 0.084 | U | 0.083 | U | 0.081 | U | 0.088 | U | 0.090 | U | 0.092 | U |
| Aroclor-1268 | 1 | 0.088 | U | 0.090 | U | 0.083 | U | 0.084 | U | 0.083 | U | 0.081 | U | 0.088 | U | 0.090 | U | 0.092 | U |
| All Aroclors | 1 | 0.088 | U | 0.090 | U | 0.083 | U | 0.084 | U | 0.083 | U | 0.081 | U | 0.088 | U | 0.090 | U | 0.092 | U |

All detected and selected other analytes listed; all others were not detected.

Results in milligrams per kilogram (mg/kg) unless otherwise noted.

U Not detected at or above the indicated laboratory reporting limit.

J Estimated concentration.

O-04 Sample fingerprint does not match standard exactly. Sample was quantitated against the closest matching standard.

bold Detected concentration exceeds SRS.

bold italics Not detected; laboratory reporting limit exceeds SRS.

* Env-Or 606.19, Table 600-2, SRS, effective June 1, 2015.



TABLE 7
Soil Samples - Summary of PCB Analysis Results
 375 Banfield Road, Portsmouth, New Hampshire
 Tax Map 266, Lot 7

| Sample Identification Sample Date Depth (feet) | NHDES Soil Remediation Standard (SRS) * | E-3 9/30/2021 0.25-0.5 | | E-3 9/30/2021 0.5-1.5 | | W-9 10/4/2021 0.25-0.5 | | W-9 10/4/2021 0.5-1.5 | | V-8 10/4/2021 0.25-0.5 | | V-8 10/4/2021 0.5-1.5 | | K-15 10/4/2021 0.25-0.5 | | K-15 10/4/2021 0.5-1.5 | | K-14 10/4/2021 0.25-0.5 | | |
|--|---|------------------------------|---|-----------------------------|---|------------------------------|---|-----------------------------|---|------------------------------|---|-----------------------------|---|-------------------------------|---|------------------------------|---|-------------------------------|---|--|
| | | | | | | | | | | | | | | | | | | | | |
| Polychlorinated Biphenyls (PCBs) by EPA Method 8082 | | | | | | | | | | | | | | | | | | | | |
| Aroclor-1016 | 1 | 0.092 | U | 0.093 | U | 0.11 | U | 0.098 | U | 0.097 | U | 0.10 | U | 0.11 | U | 0.093 | U | 0.099 | U | |
| Aroclor-1221 | 1 | 0.092 | U | 0.093 | U | 0.11 | U | 0.098 | U | 0.097 | U | 0.10 | U | 0.11 | U | 0.093 | U | 0.099 | U | |
| Aroclor-1232 | 1 | 0.092 | U | 0.093 | U | 0.11 | U | 0.098 | U | 0.097 | U | 0.10 | U | 0.11 | U | 0.093 | U | 0.099 | U | |
| Aroclor-1242 | 1 | 0.092 | U | 0.093 | U | 0.11 | U | 0.098 | U | 0.097 | U | 0.10 | U | 0.11 | U | 0.093 | U | 0.099 | U | |
| Aroclor-1248 | 1 | 0.092 | U | 0.093 | U | 0.11 | U | 0.098 | U | 0.097 | U | 0.10 | U | 0.11 | U | 0.093 | U | 0.099 | U | |
| Aroclor-1254 | 1 | 0.092 | U | 0.093 | U | 0.37 | | 0.098 | U | 0.097 | U | 0.10 | U | 0.11 | U | 0.093 | U | 0.20 | | |
| Aroclor-1260 | 1 | 0.092 | U | 0.093 | U | 0.11 | U | 0.098 | U | 0.097 | U | 0.10 | U | 0.11 | U | 0.093 | U | 0.33 | | |
| Aroclor-1262 | 1 | 0.092 | U | 0.093 | U | 0.11 | U | 0.098 | U | 0.097 | U | 0.10 | U | 0.11 | U | 0.093 | U | 0.099 | U | |
| Aroclor-1268 | 1 | 0.092 | U | 0.093 | U | 0.11 | U | 0.098 | U | 0.097 | U | 0.10 | U | 0.11 | U | 0.093 | U | 0.099 | U | |
| All Aroclors | 1 | 0.092 | U | 0.093 | U | 0.37 | | 0.098 | U | 0.097 | U | 0.10 | U | 0.11 | U | 0.093 | U | 0.53 | | |

All detected and selected other analytes listed; all others were not detected.

Results in milligrams per kilogram (mg/kg) unless otherwise noted.

U Not detected at or above the indicated laboratory reporting limit.

J Estimated concentration.

O-04 Sample fingerprint does not match standard exactly. Sample was quantitated against the closest matching standard.

bold Detected concentration exceeds SRS.

bold italics Not detected; laboratory reporting limit exceeds SRS.

* Env-Or 606.19, Table 600-2, SRS, effective June 1, 2015.



TABLE 7
Soil Samples - Summary of PCB Analysis Results
 375 Banfield Road, Portsmouth, New Hampshire
 Tax Map 266, Lot 7

| Sample Identification Sample Date Depth (feet) | NHDES Soil Remediation Standard (SRS) * | K-14 10/4/2021 0.5-1.5 | | X-14 10/4/2021 0.25-0.5 | | X-14 10/4/2021 0.5-1.5 | | Y-13 10/4/2021 0.25-0.5 | | Y-13 10/4/2021 0.5-1.5 | | Z-10 10/4/2021 0.25-0.5 | | Z-10 10/4/2021 0.5-1.5 | | Y-11 10/4/2021 0.25-0.5 | | Y-11 10/4/2021 0.5-1.5 | | |
|--|---|------------------------------|---|-------------------------------|----------|------------------------------|---|-------------------------------|---|------------------------------|---|-------------------------------|---|------------------------------|---|-------------------------------|---|------------------------------|---|--|
| | | | | | | | | | | | | | | | | | | | | |
| Polychlorinated Biphenyls (PCBs) by EPA Method 8082 | | | | | | | | | | | | | | | | | | | | |
| Aroclor-1016 | 1 | 0.099 | U | 0.22 | U | 0.13 | U | 0.23 | U | 0.29 | U | 0.12 | U | 0.13 | U | 0.12 | U | 0.14 | U | |
| Aroclor-1221 | 1 | 0.099 | U | 0.22 | U | 0.13 | U | 0.23 | U | 0.29 | U | 0.12 | U | 0.13 | U | 0.12 | U | 0.14 | U | |
| Aroclor-1232 | 1 | 0.099 | U | 0.22 | U | 0.13 | U | 0.23 | U | 0.29 | U | 0.12 | U | 0.13 | U | 0.12 | U | 0.14 | U | |
| Aroclor-1242 | 1 | 0.099 | U | 0.22 | U | 0.13 | U | 0.23 | U | 0.29 | U | 0.12 | U | 0.13 | U | 0.12 | U | 0.14 | U | |
| Aroclor-1248 | 1 | 0.099 | U | 0.19 | J | 0.20 | | 0.10 | J | 0.29 | U | 0.090 | J | 0.053 | J | 0.12 | U | 0.14 | U | |
| Aroclor-1254 | 1 | 0.099 | U | 1.8 | | 2.0 | | 0.25 | | 0.48 | | 0.36 | | 0.21 | | 0.21 | | 0.10 | J | |
| Aroclor-1260 | 1 | 0.099 | U | 0.36 | | 0.24 | | 0.15 | J | 0.16 | J | 0.15 | | 0.13 | U | 0.20 | | 0.090 | J | |
| Aroclor-1262 | 1 | 0.099 | U | 0.22 | U | 0.13 | U | 0.23 | U | 0.29 | U | 0.12 | U | 0.13 | U | 0.12 | U | 0.14 | U | |
| Aroclor-1268 | 1 | 0.099 | U | 0.34 | | 0.13 | U | 0.23 | U | 0.29 | U | 0.11 | J | 0.13 | U | 0.48 | | 0.13 | J | |
| All Aroclors | 1 | 0.099 | U | 2.69 | J | 2.44 | | 0.50 | J | 0.64 | J | 0.710 | J | 0.263 | J | 0.89 | | 0.32 | J | |

All detected and selected other analytes listed; all others were not detected.

Results in milligrams per kilogram (mg/kg) unless otherwise noted.

U Not detected at or above the indicated laboratory reporting limit.

J Estimated concentration. X

O-04 Sample fingerprint does not match standard exactly. Sample was quantitated against the closest matching standard. X

bold Detected concentration exceeds SRS.

bold italics Not detected; laboratory reporting limit exceeds SRS.

* Env-Or 606.19, Table 600-2, SRS, effective June 1, 2015.



TABLE 7
Soil Samples - Summary of PCB Analysis Results
 375 Banfield Road, Portsmouth, New Hampshire
 Tax Map 266, Lot 7

| Sample Identification Sample Date Depth (feet) | NHDES Soil Remediation Standard (SRS) * | X-12 | | X-12 | | Z-12 | | Z-12 | | II-2 | | II-2 | | D-10 | | D-10 | | X-10 | |
|--|---|-----------|----------|-----------|---------|-----------|----------|-----------|---------|-----------|----------|-----------|---------|-----------|----------|-----------|---------|-------------|----------|
| | | 10/4/2021 | 0.25-0.5 | 10/4/2021 | 0.5-1.5 | 10/4/2021 | 0.25-0.5 | 10/4/2021 | 0.5-1.5 | 10/4/2021 | 0.25-0.5 | 10/4/2021 | 0.5-1.5 | 10/4/2021 | 0.25-0.5 | 10/4/2021 | 0.5-1.5 | 10/4/2021 | 0.25-0.5 |
| Polychlorinated Biphenyls (PCBs) by EPA Method 8082 | | | | | | | | | | | | | | | | | | | |
| Aroclor-1016 | 1 | 0.11 | U | 0.12 | U | 0.14 | U | 0.19 | U | 0.087 | U | 0.082 | U | 0.091 | U | 0.088 | U | 0.14 | U |
| Aroclor-1221 | 1 | 0.11 | U | 0.12 | U | 0.14 | U | 0.19 | U | 0.087 | U | 0.082 | U | 0.091 | U | 0.088 | U | 0.14 | U |
| Aroclor-1232 | 1 | 0.11 | U | 0.12 | U | 0.14 | U | 0.19 | U | 0.087 | U | 0.082 | U | 0.091 | U | 0.088 | U | 0.14 | U |
| Aroclor-1242 | 1 | 0.11 | U | 0.12 | U | 0.14 | U | 0.19 | U | 0.087 | U | 0.082 | U | 0.091 | U | 0.088 | U | 0.14 | U |
| Aroclor-1248 | 1 | 0.065 | J | 0.063 | J | 0.14 | U | 0.19 | U | 0.087 | U | 0.082 | U | 0.091 | U | 0.22 | U | 0.14 | U |
| Aroclor-1254 | 1 | 0.13 | | 0.12 | | 0.25 | | 0.35 | | 0.087 | U | 0.082 | U | 0.052 | J | 0.088 | U | 0.45 | |
| Aroclor-1260 | 1 | 0.071 | J | 0.12 | U | 0.21 | | 0.19 | | 0.059 | J | 0.082 | U | 0.091 | U | 0.088 | U | 0.21 | |
| Aroclor-1262 | 1 | 0.11 | U | 0.12 | U | 0.14 | U | 0.19 | U | 0.087 | U | 0.082 | U | 0.091 | U | 0.088 | U | 0.14 | U |
| Aroclor-1268 | 1 | 0.11 | J | 0.12 | U | 0.19 | | 0.17 | J | 0.087 | U | 0.082 | U | 0.091 | U | 0.088 | U | 0.61 | |
| All Aroclors | 1 | 0.376 | J | 0.183 | J | 0.65 | | 0.71 | J | 0.059 | J | 0.082 | U | 0.052 | J | 0.22 | | 1.27 | |

All detected and selected other analytes listed; all others were not detected.

Results in milligrams per kilogram (mg/kg) unless otherwise noted.

U Not detected at or above the indicated laboratory reporting limit.

J Estimated concentration.

O-04 Sample fingerprint does not match standard exactly. Sample was quantitated against the closest matching standard.

bold Detected concentration exceeds SRS.

bold italics Not detected; laboratory reporting limit exceeds SRS.

* Env-Or 606.19, Table 600-2, SRS, effective June 1, 2015.



TABLE 7
Soil Samples - Summary of PCB Analysis Results
 375 Banfield Road, Portsmouth, New Hampshire
 Tax Map 266, Lot 7

| Sample Identification Sample Date Depth (feet) | NHDES Soil Remediation Standard (SRS) * | X-10 10/4/2021 0.5-1.5 | X-8 10/4/2021 0.25-0.5 | X-8 10/4/2021 0.5-1.5 |
|--|---|------------------------------|------------------------------|-----------------------------|
| Polychlorinated Biphenyls (PCBs) by EPA Method 8082 | | | | |
| Aroclor-1016 | 1 | 0.13 U | 0.12 U | 0.13 U |
| Aroclor-1221 | 1 | 0.13 U | 0.12 U | 0.13 U |
| Aroclor-1232 | 1 | 0.13 U | 0.12 U | 0.13 U |
| Aroclor-1242 | 1 | 0.13 U | 0.12 U | 0.13 U |
| Aroclor-1248 | 1 | 0.052 J | 0.12 U | 0.13 U |
| Aroclor-1254 | 1 | 0.16 | 0.34 | 0.22 |
| Aroclor-1260 | 1 | 0.13 U | 0.15 | 0.13 U |
| Aroclor-1262 | 1 | 0.13 U | 0.12 U | 0.13 U |
| Aroclor-1268 | 1 | 0.13 U | 0.12 J | 0.14 |
| All Aroclors | 1 | 0.212 J | 0.61 J | 0.36 |

All detected and selected other analytes listed; all others were not detected.
 Results in milligrams per kilogram (mg/kg) unless otherwise noted.

- U Not detected at or above the indicated laboratory reporting limit.
- J Estimated concentration.
- O-04 Sample fingerprint does not match standard exactly. Sample was quantitated against the closest matching standard.
- bold** Detected concentration exceeds SRS.
- bold italics* Not detected; laboratory reporting limit exceeds SRS.
- * Env-Or 606.19, Table 600-2, SRS, effective June 1, 2015.



TABLE 8
Surface Water Samples - Summary of Analytical Results
 375 Banfield Road, Portsmouth, New Hampshire
 Tax Map 266, Lot 7

| Sample Identification Sample Date | Water Quality Criteria (WQC) for Toxic Substances * | | SW101† | SW102† | SW103† | SW-101 | | | | |
|--|--|--|------------|-----------|-----------|---------------|----------|----------|----------|----------|
| | Protection of Aquatic Life Freshwater Chronic | Protection of Human Health Water & Fish Ingestion | | | | 08/06/08 | 08/06/08 | 08/06/08 | 05/22/20 | 06/10/20 |
| | | | | | | | | | | |
| Polychlorinated Biphenyls (PCBs) by EPA Method 8082 | | | | | | | | | | |
| All Aroclors | 0.014 (e,n) | 0.000064 (c,n) | -- | -- | -- | 0.19 U | -- | | | |
| Total Metals by EPA Methods 6010, 7471, or 200.7 | | | | | | | | | | |
| Arsenic | 150 (d,i) | 0.018 (b,c) | 5 | 6 | 7 | 9.0 | -- | | | |
| Barium | NS | 1,000 | 45 | 40 | 22 | 40 | -- | | | |
| Cadmium | 0.21 (f,d) | 5 | ND (0.2) | ND (0.2) | 0.2 J | 0.20 U | -- | | | |
| Cadmium (dissolved**) | 0.21 (f,d) | 5 | -- | -- | -- | 0.18 U | -- | | | |
| Chromium, total | 11 (d,i) | 100 | ND (2) | ND (2) | 3 J | 1.1 | -- | | | |
| Lead | 0.41 (f,d) | NS | 1 J | ND (1) | 20 | 11 | -- | | | |
| Lead (dissolved**) | 0.41 (f,d) | NS | -- | -- | -- | 7.0 | -- | | | |
| Mercury | 0.77 (d,i) | 0.05 | ND (0.2) | ND (0.2) | ND (0.2) | 0.10 U | -- | | | |
| Selenium | 5 | 170 | 10 | 10 | 6 | 5.0 U | -- | | | |
| Silver | NS | 105 (p) | -- | -- | -- | 0.20 U | -- | | | |
| Iron | 1,000 | 300 (j) | -- | -- | -- | -- | -- | | | |
| Manganese | NS | 50 (j) | -- | -- | -- | -- | -- | | | |
| Calcium Hardness | NS | NS | 97200 | 96500 | 32300 | -- | 290,000 | | | |
| Dissolved Metals by EPA Methods 6010 or 7471 | | | | | | | | | | |
| Arsenic | 150 (d,i) | 0.018 (b,c) | -- | -- | -- | -- | -- | | | |
| Barium | NS | 1,000 | -- | -- | -- | -- | -- | | | |
| Cadmium | 0.21 (f,d) | 5 | -- | -- | -- | -- | -- | | | |
| Chromium, total | 11 (d,i) | 100 | -- | -- | -- | -- | -- | | | |
| Lead | 0.41 (f,d) | NS | -- | -- | -- | -- | -- | | | |
| Mercury | 0.77 (d,i) | 0.05 | -- | -- | -- | -- | -- | | | |
| Selenium | 5 | 170 | -- | -- | -- | -- | -- | | | |
| Silver | NS | 105 (p) | -- | -- | -- | -- | -- | | | |
| Iron | 1,000 | 300 (j) | -- | -- | -- | -- | -- | | | |
| Manganese | NS | 50 (j) | -- | -- | -- | -- | -- | | | |
| Polycyclic Aromatic Hydrocarbons (PAHs) by EPA Method 8270 | | | | | | | | | | |
| Acenaphthene (SIM) | 520 | 20 (j) | -- | -- | -- | -- | -- | | | |
| Acenaphthylene (SIM) | NS | NS | -- | -- | -- | -- | -- | | | |
| Anthracene (SIM) | NS | 8,300 | -- | -- | -- | -- | -- | | | |
| Benzo(a)anthracene (SIM) | NS | 0.0038 (e) | -- | -- | -- | -- | -- | | | |
| Benzo(a)pyrene (SIM) | NS | 0.0038 (e) | -- | -- | -- | -- | -- | | | |
| Benzo(b)fluoranthene (SIM) | NS | 0.0038 (e) | -- | -- | -- | -- | -- | | | |
| Benzo(g,h,i)perylene (SIM) | NS | NS | -- | -- | -- | -- | -- | | | |
| Benzo(k)fluoranthene (SIM) | NS | 0.012 (e) | -- | -- | -- | -- | -- | | | |
| Chrysene (SIM) | NS | 0.12 (e) | -- | -- | -- | -- | -- | | | |
| Dibenz(a,h)anthracene (SIM) | NS | 0.0038 (e) | -- | -- | -- | -- | -- | | | |
| Fluoranthene (SIM) | NS | 130 | -- | -- | -- | -- | -- | | | |
| Fluorene (SIM) | NS | 1,100 | -- | -- | -- | -- | -- | | | |
| Indeno(1,2,3-cd)pyrene (SIM) | NS | 0.0038 (e) | -- | -- | -- | -- | -- | | | |
| 2-Methylnaphthalene (SIM) | NS | NS | -- | -- | -- | -- | -- | | | |
| Naphthalene (SIM) | 620 | NS | -- | -- | -- | -- | -- | | | |
| Phenanthrene (SIM) | NS | NS | -- | -- | -- | -- | -- | | | |
| Pyrene (SIM) | NS | 830 | -- | -- | -- | -- | -- | | | |
| Conventional Chemistry Parameters by EPA/APHA/SW-846 Methods (Total) | | | | | | | | | | |
| Chloride | 230,000 | NS | -- | -- | -- | -- | -- | | | |
| Nitrate as N | NS | 10,000 | -- | -- | -- | -- | -- | | | |
| Sulfate | NS | NS | -- | -- | -- | -- | -- | | | |
| Total Suspended Solids | NS | NS | -- | -- | -- | -- | -- | | | |
| Total Dissolved Solids | NS | NS | -- | -- | -- | -- | -- | | | |

All results are in micrograms per liter (µg/L).

Detected and other selected compounds listed; all other analytes were not detected.

- U Not detected at or above the listed laboratory reporting limit
- B Constituent detected in blank; sample result is >5x blank (>10x for common laboratory contaminants); result valid.
- UB Constituent detected in blank; sample result is <5x blank (<10x for common laboratory contaminants); sample result changed to non-detection.
- J Estimated concentration
- NS No WQC established.
- bold** Detected concentration meets or exceeds one or more WQC
- bold italics** Not detected; laboratory reporting limit exceeds one or more WQC
- * Table 1703-1 of Env-Wq 1703.21, WQC for Toxic Substances, adopted 12/01/16
- ** Calculated using Table 1703-2 of Env-Wq 1703.23, WQC for Toxic Substances, adopted 12/01/16
- (b) Criterion refers to the inorganic form only
- (c) Criterion expressed as a function of the water effect ratio (see Env-WQ 1703.22 (d))
- (e) Criterion applies to the sum of the concentrations of 2 or more isomer
- (f) Criterion expressed as a function of total hardness (see Env-WQ 1703.22 (f))
- (i) Criterion is dissolved metal and hardness dependent (see Env-WQ 1703.22 (i))
- (n) Criterion applies to the sum of all PCBs
- (a) Acute aquatic criterion; no chronic criterion available.
- (b) Criterion for total halomethanes.
- (c) Criterion for total chlorinated benzenes.
- (d) Criterion for total dichlorobenzenes.
- (e) Criterion for total dichloroethenes.
- (f) Criterion for total dichloropropanes
- (g) Criterion for total dichloropropenes.
- (p) Criterion for silver shall be for the protection of humans from argyria (1703.22 (p))



TABLE 8
Surface Water Samples - Summary of Analytical Results
 375 Banfield Road, Portsmouth, New Hampshire
 Tax Map 266, Lot 7

| Sample Identification | Water Quality Criteria (WQC) for Toxic Substances * | | SW-102 | | SW-103 | | SW-104 | | SW-105 | |
|--|---|---|---------------|----------|---------------|----------|---------------|----------|---------------|----------|
| | Protection of Aquatic Life Freshwater Chronic | Protection of Human Health Water & Fish Ingestion | 05/22/20 | 06/10/20 | 05/22/20 | 06/10/20 | 05/22/20 | 06/10/20 | 05/22/20 | 06/10/20 |
| | Sample Date | | | | | | | | | |
| Polychlorinated Biphenyls (PCBs) by EPA Method 8082 | | | | | | | | | | |
| All Aroclors | 0.014 (e,n) | 0.000064 (c,n) | 0.21 U | -- | 0.20 U | -- | 0.22 U | -- | 0.19 U | -- |
| Total Metals by EPA Methods 6010, 7471, or 200.7 | | | | | | | | | | |
| Arsenic | 150 (d,i) | 0.018 (b,c) | 2.5 | -- | 2.1 | -- | 26 | -- | 230 | -- |
| Barium | NS | 1,000 | 47 | -- | 94 | -- | 510 | -- | 4,200 | -- |
| Cadmium | 0.21 (f,d) | 5 | 0.098 J | -- | 1.1 | -- | 4.6 | -- | 8.5 | -- |
| Cadmium (dissolved**) | 0.21 (f,d) | 5 | 0.087 J | -- | 1.0 | -- | 4.3 | -- | 7.4 | -- |
| Chromium, total | 11 (d,i) | 100 | 1.0 U | -- | 1.8 | -- | 62 | -- | 35 | -- |
| Lead | 0.41 (f,d) | NS | 5.8 | -- | 130 | -- | 210 | -- | 3,100 | -- |
| Lead (dissolved**) | 0.41 (f,d) | NS | 3.4 | -- | 83 | -- | 154 | -- | 1,674 | -- |
| Mercury | 0.77 (d,i) | 0.05 | 0.10 U | -- | 0.10 U | -- | 0.20 | -- | 0.46 | -- |
| Selenium | 5 | 170 | 5.0 U | -- | 5.0 U | -- | 5.0 U | -- | 3.7 J | -- |
| Silver | NS | 105 (p) | 0.20 U | -- | 0.20 U | -- | 0.22 | -- | 1.0 | -- |
| Iron | 1,000 | 300 (j) | -- | -- | -- | -- | -- | -- | -- | -- |
| Manganese | NS | 50 (j) | -- | -- | -- | -- | -- | -- | -- | -- |
| Calcium Hardness | NS | NS | -- | 390,000 | -- | 280,000 | -- | 150,000 | -- | 560,000 |
| Dissolved Metals by EPA Methods 6010 or 7471 | | | | | | | | | | |
| Arsenic | 150 (d,i) | 0.018 (b,c) | -- | -- | -- | -- | -- | -- | -- | -- |
| Barium | NS | 1,000 | -- | -- | -- | -- | -- | -- | -- | -- |
| Cadmium | 0.21 (f,d) | 5 | -- | -- | -- | -- | -- | -- | -- | -- |
| Chromium, total | 11 (d,i) | 100 | -- | -- | -- | -- | -- | -- | -- | -- |
| Lead | 0.41 (f,d) | NS | -- | -- | -- | -- | -- | -- | -- | -- |
| Mercury | 0.77 (d,i) | 0.05 | -- | -- | -- | -- | -- | -- | -- | -- |
| Selenium | 5 | 170 | -- | -- | -- | -- | -- | -- | -- | -- |
| Silver | NS | 105 (p) | -- | -- | -- | -- | -- | -- | -- | -- |
| Iron | 1,000 | 300 (j) | -- | -- | -- | -- | -- | -- | -- | -- |
| Manganese | NS | 50 (j) | -- | -- | -- | -- | -- | -- | -- | -- |
| Polycyclic Aromatic Hydrocarbons (PAHs) by EPA Method 8270 | | | | | | | | | | |
| Acenaphthene (SIM) | 520 | 20 (j) | -- | -- | -- | -- | -- | -- | -- | -- |
| Acenaphthylene (SIM) | NS | NS | -- | -- | -- | -- | -- | -- | -- | -- |
| Anthracene (SIM) | NS | 8,300 | -- | -- | -- | -- | -- | -- | -- | -- |
| Benzo(a)anthracene (SIM) | NS | 0.0038 (c) | -- | -- | -- | -- | -- | -- | -- | -- |
| Benzo(a)pyrene (SIM) | NS | 0.0038 (c) | -- | -- | -- | -- | -- | -- | -- | -- |
| Benzo(b)fluoranthene (SIM) | NS | 0.0038 (c) | -- | -- | -- | -- | -- | -- | -- | -- |
| Benzo(g,h,i)perylene (SIM) | NS | NS | -- | -- | -- | -- | -- | -- | -- | -- |
| Benzo(k)fluoranthene (SIM) | NS | 0.012 (c) | -- | -- | -- | -- | -- | -- | -- | -- |
| Chrysene (SIM) | NS | 0.12 (c) | -- | -- | -- | -- | -- | -- | -- | -- |
| Dibenz(a,h)anthracene (SIM) | NS | 0.0038 (c) | -- | -- | -- | -- | -- | -- | -- | -- |
| Fluoranthene (SIM) | NS | 130 | -- | -- | -- | -- | -- | -- | -- | -- |
| Fluorene (SIM) | NS | 1,100 | -- | -- | -- | -- | -- | -- | -- | -- |
| Indeno(1,2,3-cd)pyrene (SIM) | NS | 0.0038 (c) | -- | -- | -- | -- | -- | -- | -- | -- |
| 2-Methylnaphthalene (SIM) | NS | NS | -- | -- | -- | -- | -- | -- | -- | -- |
| Naphthalene (SIM) | 620 | NS | -- | -- | -- | -- | -- | -- | -- | -- |
| Phenanthrene (SIM) | NS | NS | -- | -- | -- | -- | -- | -- | -- | -- |
| Pyrene (SIM) | NS | 830 | -- | -- | -- | -- | -- | -- | -- | -- |
| Conventional Chemistry Parameters by EPA/PHA/SW-846 Methods (Total) | | | | | | | | | | |
| Chloride | 230,000 | NS | -- | -- | -- | -- | -- | -- | -- | -- |
| Nitrate as N | NS | 10,000 | -- | -- | -- | -- | -- | -- | -- | -- |
| Sulfate | NS | NS | -- | -- | -- | -- | -- | -- | -- | -- |
| Total Suspended Solids | NS | NS | -- | -- | -- | -- | -- | -- | -- | -- |
| Total Dissolved Solids | NS | NS | -- | -- | -- | -- | -- | -- | -- | -- |

All results are in micrograms per liter (µg/L).

Detected and other selected compounds listed; all other analytes were not detected.

- U Not detected at or above the listed laboratory reporting limit
- B Constituent detected in blank; sample result is >5x blank (>10x for common laboratory contaminants); result valid.
- UB Constituent detected in blank; sample result is <5x blank (<10x for common laboratory contaminants); sample result changed to non-detection.
- J Estimated concentration
- NS No WQC established.
- bold** Detected concentration meets or exceeds one or more WQC
- bold italics** Not detected; laboratory reporting limit exceeds one or more WQC
- * Table 1703-1 of Env-Wq 1703.21, WQC for Toxic Substances, adopted 12/01/16
- ** Calculated using Table 1703-2 of Env-Wq 1703.23, WQC for Toxic Substances, adopted 12/01/16
- (b) Criterion refers to the inorganic form only
- (c) Criterion expressed as a function of the water effect ratio (see Env-WQ 1703.22 (d)).
- (e) Criterion applies to the sum of the concentrations of 2 or more isomer
- (f) Criterion expressed as a function of total hardness (see Env-WQ 1703.22 (f)).
- (i) Criterion is dissolved metal and hardness dependent (see Env-WQ 1703.22 (i)).
- (n) Criterion applies to the sum of all PCBs
- (a) Acute aquatic criterion; no chronic criterion available.
- (b) Criterion for total halomethanes.
- (c) Criterion for total chlorinated benzenes.
- (d) Criterion for total dichlorobenzenes.
- (e) Criterion for total dichloroethenes.
- (f) Criterion for total dichloropropanes
- (g) Criterion for total dichloropropenes.
- (p) Criterion for silver shall be for the protection of humans from argyria (1703.22 (p))



TABLE 8
Surface Water Samples - Summary of Analytical Results
 375 Banfield Road, Portsmouth, New Hampshire
 Tax Map 266, Lot 7

| Sample Identification | Water Quality Criteria (WQC) for Toxic Substances * | | SW-106 | | SW-201 | | SW-203 | | SW-208 | |
|--|---|---|---------------|----------|-----------------|--------------|-----------------|---------------|-----------------|--------------|
| | Protection of Aquatic Life Freshwater Chronic | Protection of Human Health Water & Fish Ingestion | 05/22/20 | 06/10/20 | 09/22/21 | 10/01/21 | 09/22/21 | 10/01/21 | 09/23/21 | 10/01/21 |
| | Sample Date | | | | | | | | | |
| Polychlorinated Biphenyls (PCBs) by EPA Method 8082 | | | | | | | | | | |
| All Aroclors | 0.014 (e,n) | 0.000064 (c,n) | 0.21 U | -- | -- | -- | -- | -- | -- | -- |
| Total Metals by EPA Methods 6010, 7471, or 200.7 | | | | | | | | | | |
| Arsenic | 150 (d,i) | 0.018 (b,c) | 12 | -- | 2.3 | -- | 2.8 | -- | 2.1 | -- |
| Barium | NS | 1,000 | 110 | -- | 250 | -- | 280 | -- | 37 | -- |
| Cadmium | 0.21 (f,d) | 5 | 11 | -- | 0.084 J | -- | 0.11 J | -- | 0.20 U | -- |
| Cadmium (dissolved**) | 0.21 (f,d) | 5 | -- | -- | -- | -- | -- | -- | -- | -- |
| Chromium, total | 11 (d,i) | 100 | 11 | -- | 1.0 | -- | 0.96 J | -- | 1.1 | -- |
| Lead | 0.41 (f,d) | NS | 38 | -- | 49 B | -- | 77 B | -- | 21 | -- |
| Lead (dissolved**) | 0.41 (f,d) | NS | -- | -- | -- | -- | -- | -- | -- | -- |
| Mercury | 0.77 (d,i) | 0.05 | 0.040 | -- | 0.10 U | -- | 0.10 U | -- | 0.10 U | -- |
| Selenium | 5 | 170 | 5.0 U | -- | 5.0 U | -- | 5.0 U | -- | 5.0 U | -- |
| Silver | NS | 105 (p) | 0.20 U | -- | 0.20 U | -- | 0.20 U | -- | 0.20 U | -- |
| Iron | 1,000 | 300 (j) | -- | -- | -- | 8,200 | -- | 14,000 | -- | 7,100 |
| Manganese | NS | 50 (j) | -- | -- | -- | 380 | -- | 390 | -- | 230 |
| Calcium Hardness | NS | NS | -- | -- | 130,000 B | -- | 130,000 B | -- | 48,000 | -- |
| Dissolved Metals by EPA Methods 6010 or 7471 | | | | | | | | | | |
| Arsenic | 150 (d,i) | 0.018 (b,c) | -- | -- | 1.1 | -- | 2.1 | -- | 1.9 | -- |
| Barium | NS | 1,000 | -- | -- | 240 | -- | 280 | -- | 29 | -- |
| Cadmium | 0.21 (f,d) | 5 | -- | -- | 0.20 U | -- | 0.20 U | -- | 0.20 U | -- |
| Chromium, total | 11 (d,i) | 100 | -- | -- | 1.0 U | -- | 1.0 U | -- | 1.0 U | -- |
| Lead | 0.41 (f,d) | NS | -- | -- | 2.9 | -- | 11 | -- | 4.3 | -- |
| Mercury | 0.77 (d,i) | 0.05 | -- | -- | 0.066 UB | -- | 0.061 UB | -- | 0.065 UB | -- |
| Selenium | 5 | 170 | -- | -- | 5.0 U | -- | 5.0 U | -- | 5.0 U | -- |
| Silver | NS | 105 (p) | -- | -- | 0.20 U | -- | 0.20 U | -- | 0.20 U | -- |
| Iron | 1,000 | 300 (j) | -- | -- | -- | 4,900 | -- | 6,400 | -- | 4,900 |
| Manganese | NS | 50 (j) | -- | -- | -- | 370 | -- | 370 | -- | 200 |
| Polycyclic Aromatic Hydrocarbons (PAHs) by EPA Method 8270 | | | | | | | | | | |
| Acenaphthene (SIM) | 520 | 20 (j) | -- | -- | 0.29 U | -- | 0.29 U | -- | 0.30 U | -- |
| Acenaphthylene (SIM) | NS | NS | -- | -- | 0.20 U | -- | 0.20 U | -- | 0.20 U | -- |
| Anthracene (SIM) | NS | 8,300 | -- | -- | 0.20 U | -- | 0.20 U | -- | 0.20 U | -- |
| Benzo(a)anthracene (SIM) | NS | 0.0038 (c) | -- | -- | 0.049 U | -- | 0.049 U | -- | 0.050 U | -- |
| Benzo(a)pyrene (SIM) | NS | 0.0038 (c) | -- | -- | 0.098 U | -- | 0.098 U | -- | 0.10 U | -- |
| Benzo(b)fluoranthene (SIM) | NS | 0.0038 (c) | -- | -- | 0.049 U | -- | 0.049 U | -- | 0.050 U | -- |
| Benzo(g,h,i)perylene (SIM) | NS | NS | -- | -- | 0.49 U | -- | 0.49 U | -- | 0.50 U | -- |
| Benzo(k)fluoranthene (SIM) | NS | 0.012 (c) | -- | -- | 0.20 U | -- | 0.20 U | -- | 0.20 U | -- |
| Chrysene (SIM) | NS | 0.12 (c) | -- | -- | 0.20 U | -- | 0.20 U | -- | 0.20 U | -- |
| Dibenz(a,h)anthracene (SIM) | NS | 0.0038 (c) | -- | -- | 0.098 U | -- | 0.098 U | -- | 0.10 U | -- |
| Fluoranthene (SIM) | NS | 130 | -- | -- | 0.49 U | -- | 0.49 U | -- | 0.50 U | -- |
| Fluorene (SIM) | NS | 1,100 | -- | -- | 0.98 U | -- | 0.98 U | -- | 1.0 U | -- |
| Indeno(1,2,3-cd)pyrene (SIM) | NS | 0.0038 (c) | -- | -- | 0.098 U | -- | 0.098 U | -- | 0.10 U | -- |
| 2-Methylnaphthalene (SIM) | NS | NS | -- | -- | 0.98 U | -- | 0.98 U | -- | 1.0 U | -- |
| Naphthalene (SIM) | 620 | NS | -- | -- | 0.98 U | -- | 0.98 U | -- | 1.0 U | -- |
| Phenanthrene (SIM) | NS | NS | -- | -- | 0.049 U | -- | 0.049 U | -- | 0.050 U | -- |
| Pyrene (SIM) | NS | 830 | -- | -- | 0.98 U | -- | 0.98 U | -- | 1.0 U | -- |
| Conventional Chemistry Parameters by EPA/PHA/SW-846 Methods (Total) | | | | | | | | | | |
| Chloride | 230,000 | NS | -- | -- | -- | 110,000 | -- | 110,000 | -- | 42,000 |
| Nitrate as N | NS | 10,000 | -- | -- | -- | 100 U | -- | 270 | -- | 100 |
| Sulfate | NS | NS | -- | -- | -- | 1,000 U | -- | 1,000 U | -- | 6,100 |
| Total Suspended Solids | NS | NS | -- | -- | -- | 10,000 | -- | 15,000 J | -- | 6,800 |
| Total Dissolved Solids | NS | NS | -- | -- | -- | 320,000 J | -- | 300,000 | -- | 140,000 |

All results are in micrograms per liter (µg/L).

Detected and other selected compounds listed; all other analytes were not detected.

- U Not detected at or above the listed laboratory reporting limit
- B Constituent detected in blank; sample result is >5x blank (>10x for common laboratory contaminants); result valid.
- UB Constituent detected in blank; sample result is <5x blank (<10x for common laboratory contaminants); sample result changed to non-detection.
- J Estimated concentration
- NS No WQC established.
- bold** Detected concentration meets or exceeds one or more WQC
- bold italics** Not detected; laboratory reporting limit exceeds one or more WQC
- * Table 1703-1 of Env-Wq 1703.21, WQC for Toxic Substances, adopted 12/01/16
- ** Calculated using Table 1703-2 of Env-Wq 1703.23, WQC for Toxic Substances, adopted 12/01/16
- (b) Criterion refers to the inorganic form only
- (c) Criterion expressed as a function of the water effect ratio (see Env-WQ 1703.22 (d)).
- (e) Criterion applies to the sum of the concentrations of 2 or more isomer
- (f) Criterion expressed as a function of total hardness (see Env-WQ 1703.22 (f)).
- (i) Criterion is dissolved metal and hardness dependent (see Env-WQ 1703.22 (i)).
- (n) Criterion applies to the sum of all PCBs
- (a) Acute aquatic criterion; no chronic criterion available.
- (b) Criterion for total halomethanes.
- (c) Criterion for total chlorinated benzenes.
- (d) Criterion for total dichlorobenzenes.
- (e) Criterion for total dichloroethenes.
- (f) Criterion for total dichloropropanes.
- (g) Criterion for total dichloropropenes.
- (p) Criterion for silver shall be for the protection of humans from argyria (1703.22 (p))



TABLE 8
Surface Water Samples - Summary of Analytical Results
 375 Banfield Road, Portsmouth, New Hampshire
 Tax Map 266, Lot 7

| Sample Identification | Water Quality Criteria (WQC) for Toxic Substances * | | SW-210 | | SW-211 | SW-212 |
|--|---|---|-------------|----------|----------|----------|
| | Protection of Aquatic Life Freshwater Chronic | Protection of Human Health Water & Fish Ingestion | 09/23/21 | 10/01/21 | 09/23/21 | 09/23/21 |
| | | | Sample Date | | | |
| Polychlorinated Biphenyls (PCBs) by EPA Method 8082 | | | | | | |
| All Aroclors | 0.014 (e,n) | 0.000064 (c,n) | -- | -- | -- | -- |
| Total Metals by EPA Methods 6010, 7471, or 200.7 | | | | | | |
| Arsenic | 150 (d,i) | 0.018 (b,c) | 5.2 | -- | 0.49 J | 3.7 |
| Barium | NS | 1,000 | 100 | -- | 51 | 35 |
| Cadmium | 0.21 (f,d) | 5 | 1.0 | -- | 0.039 J | 0.17 J |
| Cadmium (dissolved**) | 0.21 (f,d) | 5 | -- | -- | -- | -- |
| Chromium, total | 11 (d,i) | 100 | 3.0 | -- | 1.0 U | 3.1 |
| Lead | 0.41 (f,d) | NS | 340 | -- | 8.9 | 21 |
| Lead (dissolved**) | 0.41 (f,d) | NS | -- | -- | -- | -- |
| Mercury | 0.77 (d,i) | 0.05 | 0.061 J | -- | 0.10 U | 0.10 U |
| Selenium | 5 | 170 | 5.0 U | -- | 5.0 U | 5.0 U |
| Silver | NS | 105 (p) | 0.079 J | -- | 0.20 U | 0.20 U |
| Iron | 1,000 | 300 (j) | -- | 10,000 | 4,100 | 6,900 |
| Manganese | NS | 50 (j) | -- | 370 | 480 | 89 |
| Calcium Hardness | NS | NS | 72,000 | -- | 65,000 | 41,000 |
| Dissolved Metals by EPA Methods 6010 or 7471 | | | | | | |
| Arsenic | 150 (d,i) | 0.018 (b,c) | 1.1 | -- | 1.0 | 3.1 |
| Barium | NS | 1,000 | 64 | -- | 51 | 35 |
| Cadmium | 0.21 (f,d) | 5 | 0.20 U | -- | 0.20 U | 0.032 J |
| Chromium, total | 11 (d,i) | 100 | 1.0 U | -- | 1.0 U | 3.0 |
| Lead | 0.41 (f,d) | NS | 5.0 | -- | 1.3 | 3.1 |
| Mercury | 0.77 (d,i) | 0.05 | 0.063 UB | -- | 0.061 UB | 0.071 UB |
| Selenium | 5 | 170 | 5.0 U | -- | 5.0 U | 5.0 U |
| Silver | NS | 105 (p) | 0.20 U | -- | 0.20 U | 0.20 U |
| Iron | 1,000 | 300 (j) | -- | 9,300 | 2,900 | 5,900 |
| Manganese | NS | 50 (j) | -- | 350 | 460 | 86 |
| Polycyclic Aromatic Hydrocarbons (PAHs) by EPA Method 8270 | | | | | | |
| Acenaphthene (SIM) | 520 | 20 (j) | 0.29 U | -- | 0.29 U | 0.29 U |
| Acenaphthylene (SIM) | NS | NS | 0.19 U | -- | 0.20 U | 0.19 U |
| Anthracene (SIM) | NS | 8,300 | 0.19 U | -- | 0.20 U | 0.19 U |
| Benzo(a)anthracene (SIM) | NS | 0.0038 (c) | 0.049 U | -- | 0.049 U | 0.048 U |
| Benzo(a)pyrene (SIM) | NS | 0.0038 (c) | 0.097 U | -- | 0.098 U | 0.096 U |
| Benzo(b)fluoranthene (SIM) | NS | 0.0038 (c) | 0.049 U | -- | 0.049 U | 0.048 U |
| Benzo(g,h,i)perylene (SIM) | NS | NS | 0.49 U | -- | 0.49 U | 0.48 U |
| Benzo(k)fluoranthene (SIM) | NS | 0.012 (c) | 0.19 U | -- | 0.20 U | 0.19 U |
| Chrysene (SIM) | NS | 0.12 (c) | 0.19 U | -- | 0.20 U | 0.19 U |
| Dibenz(a,h)anthracene (SIM) | NS | 0.0038 (c) | 0.097 U | -- | 0.098 U | 0.096 U |
| Fluoranthene (SIM) | NS | 130 | 0.49 U | -- | 0.49 U | 0.48 U |
| Fluorene (SIM) | NS | 1,100 | 0.97 U | -- | 0.98 U | 0.96 U |
| Indeno(1,2,3-cd)pyrene (SIM) | NS | 0.0038 (c) | 0.097 U | -- | 0.098 U | 0.096 U |
| 2-Methylnaphthalene (SIM) | NS | NS | 0.97 U | -- | 0.98 U | 0.96 U |
| Naphthalene (SIM) | 620 | NS | 0.97 U | -- | 0.98 U | 0.96 U |
| Phenanthrene (SIM) | NS | NS | 0.049 U | -- | 0.049 U | 0.048 U |
| Pyrene (SIM) | NS | 830 | 0.97 U | -- | 0.98 U | 0.96 U |
| Conventional Chemistry Parameters by EPA/PHA/SW-846 Methods (Total) | | | | | | |
| Chloride | 230,000 | NS | -- | 160,000 | 190,000 | 13,000 |
| Nitrate as N | NS | 10,000 | -- | 150 | 100 U | 100 U |
| Sulfate | NS | NS | -- | 970 | 1,400 | 1,400 |
| Total Suspended Solids | NS | NS | -- | 15,000 | 4,600 | 100,000 |
| Total Dissolved Solids | NS | NS | -- | 330,000 | 290,000 | 48,000 |

All results are in micrograms per liter (µg/L).

Detected and other selected compounds listed; all other analytes were not detected.

- U Not detected at or above the listed laboratory reporting limit
- B Constituent detected in blank; sample result is >5x blank (>10x for common laboratory contaminants); result valid.
- UB Constituent detected in blank; sample result is <5x blank (<10x for common laboratory contaminants); sample result changed to non-detection.
- J Estimated concentration
- NS No WQC established.
- bold** Detected concentration meets or exceeds one or more WQC
- bold italics** Not detected; laboratory reporting limit exceeds one or more WQC
- * Table 1703-1 of Env-Wq 1703.21, WQC for Toxic Substances, adopted 12/01/16
- ** Calculated using Table 1703-2 of Env-Wq 1703.23, WQC for Toxic Substances, adopted 12/01/16
- (b) Criterion refers to the inorganic form only
- (c) Criterion expressed as a function of the water effect ratio (see Env-WQ 1703.22 (d)).
- (e) Criterion applies to the sum of the concentrations of 2 or more isomer
- (f) Criterion expressed as a function of total hardness (see Env-WQ 1703.22 (f)).
- (i) Criterion is dissolved metal and hardness dependent (see Env-WQ 1703.22 (i)).
- (n) Criterion applies to the sum of all PCBs
- (a) Acute aquatic criterion; no chronic criterion available.
- (b) Criterion for total halomethanes.
- (c) Criterion for total chlorinated benzenes.
- (d) Criterion for total dichlorobenzenes.
- (e) Criterion for total dichloroethenes.
- (f) Criterion for total dichloropropanes.
- (g) Criterion for total dichloropropenes.
- (p) Criterion for silver shall be for the protection of humans from argyria (1703.22 (p))



TABLE 9
Sediment Samples - Summary of Analytical Results
 375 Banfield Road, Portsmouth, New Hampshire
 Tax Map 266, Lot 7

| Sample Identification Sample Date | Consensus-Based Threshold Effect Concentration† | Consensus-Based Probable Effect Concentration† | SD-101** 7/28/2008 | SD-102** 7/28/2008 | SD-103** 7/28/2008 | SD-101 5/22/2020 | SD-102 5/22/2020 | SD-103 5/22/2020 | SD-104 5/22/2020 | SD-105 5/22/2020 | SD-106 5/22/2020 |
|---|---|--|-----------------------|-----------------------|-----------------------|---------------------|---------------------|---------------------|---------------------|---------------------|---------------------|
| Polycyclic Aromatic Hydrocarbons (PAHs) by EPA Method 8270 | | | | | | | | | | | |
| Acenaphthene | NSL | NSL | ND (1.400) | ND (0.640) | ND (1.400) | -- | -- | -- | -- | -- | -- |
| Acenaphthylene | NSL | NSL | ND (1.400) | ND (0.640) | ND (1.400) | -- | -- | -- | -- | -- | -- |
| Anthracene | 0.0572 | 0.845 | ND (1.400) | ND (0.640) | ND (1.400) | -- | -- | -- | -- | -- | -- |
| Benzo(a)anthracene | 0.108 | 1.050 | ND (1.400) | ND (0.640) | ND (1.400) | -- | -- | -- | -- | -- | -- |
| Benzo(a)pyrene | 0.150 | 1.450 | ND (1.400) | ND (0.640) | ND (1.400) | -- | -- | -- | -- | -- | -- |
| Benzo(b)fluoranthene | NSL | NSL | ND (1.400) | ND (0.640) | ND (1.400) | -- | -- | -- | -- | -- | -- |
| Benzo(g,h,i)perylene | NSL | NSL | ND (1.400) | ND (0.640) | ND (1.400) | -- | -- | -- | -- | -- | -- |
| Benzo(k)fluoranthene | NSL | NSL | ND (1.400) | ND (0.640) | ND (1.400) | -- | -- | -- | -- | -- | -- |
| Chrysene | 0.166 | 1.290 | ND (1.400) | ND (0.640) | ND (1.400) | -- | -- | -- | -- | -- | -- |
| Dibenz(a,h)anthracene | 0.033 | NSL | ND (1.400) | ND (0.640) | ND (1.400) | -- | -- | -- | -- | -- | -- |
| Fluoranthene | 0.423 | 2.230 | ND (1.400) | ND (0.640) | ND (1.400) | -- | -- | -- | -- | -- | -- |
| Fluorene | 0.0774 | 0.536 | ND (1.400) | ND (0.640) | ND (1.400) | -- | -- | -- | -- | -- | -- |
| Indeno(1,2,3-cd)pyrene | NSL | NSL | ND (1.400) | ND (0.640) | ND (1.400) | -- | -- | -- | -- | -- | -- |
| 2-Methylnaphthalene | NSL | NSL | ND (1.400) | ND (0.640) | ND (1.400) | -- | -- | -- | -- | -- | -- |
| Naphthalene | 0.176 | 0.561 | ND (1.400) | ND (0.640) | ND (1.400) | -- | -- | -- | -- | -- | -- |
| Phenanthrene | 0.204 | 1.170 | ND (1.400) | ND (0.640) | ND (1.400) | -- | -- | -- | -- | -- | -- |
| Pyrene | 0.195 | 1.520 | ND (1.400) | ND (0.640) | ND (1.400) | -- | -- | -- | -- | -- | -- |
| Polychlorinated Biphenyls (PCBs) by EPA Method 8082 | | | | | | | | | | | |
| Aroclor-1016 | NSL | NSL | -- | ND (0.079) | -- | 0.56 U | 0.89 U | 0.48 U | 0.37 U | 0.97 U | 0.40 U |
| Aroclor-1221 | NSL | NSL | -- | ND (0.079) | -- | 0.56 U | 0.89 U | 0.48 U | 0.37 U | 0.97 U | 0.40 U |
| Aroclor-1232 | NSL | NSL | -- | ND (0.079) | -- | 0.56 U | 0.89 U | 0.48 U | 0.37 U | 0.97 U | 0.40 U |
| Aroclor-1242 | NSL | NSL | -- | ND (0.079) | -- | 0.56 U | 0.89 U | 0.48 U | 0.37 U | 0.97 U | 0.40 U |
| Aroclor-1248 | NSL | NSL | -- | ND (0.079) | -- | 0.56 U | 0.89 U | 0.48 U | 0.37 U | 0.97 U | 0.40 U |
| Aroclor-1254 | NSL | NSL | -- | ND (0.079) | -- | 0.56 U | 0.89 U | 0.48 U | 0.37 U | 0.97 U | 0.40 U |
| Aroclor-1260 | NSL | NSL | -- | ND (0.079) | -- | 0.56 U | 0.89 U | 0.48 U | 0.37 U | 0.97 U | 0.40 U |
| Aroclor-1262 | NSL | NSL | -- | -- | -- | 0.56 U | 0.89 U | 0.48 U | 0.37 U | 0.97 U | 0.40 U |
| Aroclor-1268 | NSL | NSL | -- | -- | -- | 0.56 U | 0.89 U | 0.48 U | 0.37 U | 0.97 U | 0.40 U |
| All Aroclors | 0.0598 | 0.676 | -- | ND (0.079) | -- | 0.56 U | 0.89 U | 0.48 U | 0.37 U | 0.97 U | 0.40 U |
| Total Metals by EPA Methods 6010 or 7471 | | | | | | | | | | | |
| Arsenic | 9.79 | 33.0 | 15.9 | 9.5 | 15.4 | 24 | 9.5 J | 21 U | 6.0 J | 80 | 5.0 J |
| Barium | NSL | NSL | 160 J | 80 J | 170 J | 140 | 110 | 230 | 99 | 830 | 120 |
| Cadmium | 0.99 | 4.98 | ND (2.7) | ND (1.3) | ND (2.8) | 1.6 J | 3.6 J | 2.1 | 0.99 J | 2.3 J | 18 |
| Chromium | 43.4 | 111 | 32 | 38 | 39 | 17 | 9.5 | 7.4 | 27 | 9.7 | 32 |
| Lead | 35.8 | 128 | 154 | 87 | 77 | 480 | 330 | 840 | 65 | 940 | 64 |
| Mercury | 0.18 | 1.06 | 0.27 | 0.13 | 0.17 | 0.11 J | 0.31 | 0.20 | 0.089 J | 0.27 J | 0.068 J |
| Selenium | NSL | NSL | 3.2 | 1.8 | 3.3 | 23 U | 39 U | 21 U | 16 U | 39 U | 17 U |
| Silver | NSL | NSL | ND (37) | ND (18) | ND (39) | 2.3 U | 3.9 U | 2.1 U | 1.6 U | 3.9 U | 1.7 U |
| Total Organic Carbon by EPA Method 9060A | | | | | | | | | | | |
| Total Organic Carbon | NSL | NSL | -- | -- | -- | -- | -- | -- | -- | -- | -- |

All detected and selected other analytes listed; all others were not detected.
 Results in milligrams per kilogram (mg/kg) unless otherwise noted.

- U Not detected at or above the indicated laboratory reporting limit.
- J Estimated concentration.
- I Infaunal community impacts.
- H *Hyalella azteca* (*H. azteca*) bioassay.
- M Microtox bioassay.
- NSL No screening level established.
- Sample not collected/analyzed for this compound.
- ** Results transcribed from Limited Subsurface Investigation, Ransom Environmental Consultants, Inc., October 10, 2008.

bold Detected concentration exceeds the lowest screening level value.
bold italics Not detected; laboratory reporting limit exceeds the lowest screening level value.
 † Development and Evaluation of Consensus-Based Sediment Quality Guidelines for Freshwater Ecosystems, MacDonald et al. Archives of Environmental Contamination and Toxicology, January 13, 2000.



TABLE 9
Sediment Samples - Summary of Analytical Results
 375 Banfield Road, Portsmouth, New Hampshire
 Tax Map 266, Lot 7

| Sample Identification Sample Date | Consensus-Based Threshold Effect Concentration† | Consensus-Based Probable Effect Concentration† | SD-201 9/22/2021 | SD-202 9/22/2021 | SD-203 9/22/2021 | SD-204 9/22/2021 | SD-205 9/22/2021 | SD-206 9/22/2021 | SD-207 9/22/2021 | SD-208 9/23/2021 | SD-209 9/23/2021 |
|---|---|--|---------------------|---------------------|---------------------|---------------------|---------------------|---------------------|---------------------|---------------------|---------------------|
| Polycyclic Aromatic Hydrocarbons (PAHs) by EPA Method 8270 | | | | | | | | | | | |
| Acenaphthene | NSL | NSL | 1.9 U | 0.34 U | 0.029 J | 0.029 U | 0.0063 J | 0.014 J | 0.98 | 0.21 U | 0.13 U |
| Acenaphthylene | NSL | NSL | 1.9 U | 0.34 U | 0.026 J | 0.0041 J | 0.0045 J | 0.013 J | 0.33 J | 0.21 U | 0.13 U |
| Anthracene | 0.0572 | 0.845 | 1.9 U | 0.34 U | 0.11 J | 0.0037 J | 0.017 J | 0.038 J | 2.7 | 0.22 | 0.011 J |
| Benzo(a)anthracene | 0.108 | 1.050 | 0.72 J | 0.16 J | 0.38 | 0.014 | 0.054 | 0.15 | 7.9 | 0.71 | 0.042 |
| Benzo(a)pyrene | 0.150 | 1.450 | 0.84 J | 0.23 J | 0.31 | 0.015 | 0.046 | 0.13 | 7.3 | 0.69 | 0.044 |
| Benzo(b)fluoranthene | NSL | NSL | 0.98 J | 0.37 | 0.39 | 0.024 | 0.059 | 0.18 | 10 | 0.81 | 0.067 |
| Benzo(g,h,i)perylene | NSL | NSL | 1.9 U | 0.16 J | 0.20 J | 0.013 J | 0.032 J | 0.088 J | 3.4 | 0.37 | 0.033 J |
| Benzo(k)fluoranthene | NSL | NSL | 1.9 U | 0.12 J | 0.14 | 0.0074 J | 0.025 J | 0.062 J | 3.7 | 0.35 | 0.021 J |
| Chrysene | 0.166 | 1.290 | 0.77 J | 0.19 J | 0.39 | 0.021 J | 0.059 | 0.16 | 7.4 | 0.66 | 0.057 J |
| Dibenz(a,h)anthracene | 0.033 | NSL | 1.9 U | 0.34 U | 0.048 | 0.0028 J | 0.0082 | 0.022 J | 0.95 | 0.21 U | 0.025 U |
| Fluoranthene | 0.423 | 2.230 | 1.1 J | 0.30 J | 0.76 | 0.036 J | 0.12 | 0.31 | 17 | 1.4 | 0.096 J |
| Fluorene | 0.0774 | 0.536 | 1.9 U | 0.34 U | 0.037 J | 0.11 U | 0.0064 J | 0.011 J | 1.1 | 0.21 U | 0.50 U |
| Indeno(1,2,3-cd)pyrene | NSL | NSL | 1.9 U | 0.22 J | 0.22 | 0.015 J | 0.038 | 0.10 | 4.0 | 0.42 | 0.039 J |
| 2-Methylnaphthalene | NSL | NSL | 43 | 0.34 U | 0.55 U | 0.11 U | 0.16 U | 0.46 U | 0.43 J | 0.21 U | 0.50 U |
| Naphthalene | 0.176 | 0.561 | 19 | 0.34 U | 0.55 U | 0.11 U | 0.16 U | 0.46 U | 0.82 | 0.21 U | 0.50 U |
| Phenanthrene | 0.204 | 1.170 | 1.2 J | 0.11 J | 0.44 | 0.020 J | 0.081 | 0.16 | 14 | 1.0 | 0.060 J |
| Pyrene | 0.195 | 1.520 | 1.3 J | 0.32 J | 0.66 | 0.031 J | 0.092 J | 0.24 J | 18 | 1.4 | 0.083 J |
| Polychlorinated Biphenyls (PCBs) by EPA Method 8082 | | | | | | | | | | | |
| Aroclor-1016 | NSL | NSL | -- | -- | -- | -- | -- | -- | -- | -- | -- |
| Aroclor-1221 | NSL | NSL | -- | -- | -- | -- | -- | -- | -- | -- | -- |
| Aroclor-1232 | NSL | NSL | -- | -- | -- | -- | -- | -- | -- | -- | -- |
| Aroclor-1242 | NSL | NSL | -- | -- | -- | -- | -- | -- | -- | -- | -- |
| Aroclor-1248 | NSL | NSL | -- | -- | -- | -- | -- | -- | -- | -- | -- |
| Aroclor-1254 | NSL | NSL | -- | -- | -- | -- | -- | -- | -- | -- | -- |
| Aroclor-1260 | NSL | NSL | -- | -- | -- | -- | -- | -- | -- | -- | -- |
| Aroclor-1262 | NSL | NSL | -- | -- | -- | -- | -- | -- | -- | -- | -- |
| Aroclor-1268 | NSL | NSL | -- | -- | -- | -- | -- | -- | -- | -- | -- |
| All Aroclors | 0.0598 | 0.676 | -- | -- | -- | -- | -- | -- | -- | -- | -- |
| Total Metals by EPA Methods 6010 or 7471 | | | | | | | | | | | |
| Arsenic | 9.79 | 33.0 | 69 | 11 | 21 J | 7.3 | 21 | 18 J | 24 | 5.2 J | 20 |
| Barium | NSL | NSL | 580 | 89 | 260 | 36 | 95 | 260 | 440 | 98 | 57 |
| Cadmium | 0.99 | 4.98 | 7.5 | 1.7 | 5.6 | 0.35 J | 1.6 | 7.3 | 2.3 | 0.91 J | 1.1 J |
| Chromium | 43.4 | 111 | 31 | 58 | 35 | 30 | 30 | 22 | 32 | 32 | 32 |
| Lead | 35.8 | 128 | 1,600 | 160 | 2,200 | 33 | 150 | 880 | 3,500 | 660 | 44 |
| Mercury | 0.18 | 1.06 | 0.31 | 0.16 | 0.65 | 0.059 | 0.087 | 0.40 | 0.42 | 0.13 | 0.12 |
| Selenium | NSL | NSL | 36 U | 6.6 U | 27 U | 5.7 U | 7.8 U | 23 U | 12 U | 10 U | 13 U |
| Silver | NSL | NSL | 3.6 U | 0.66 U | 2.7 U | 0.57 U | 0.78 U | 2.3 U | 2.3 U | 1.0 U | 1.3 U |
| Total Organic Carbon by EPA Method 9060A | | | | | | | | | | | |
| Total Organic Carbon | NSL | NSL | 200,000 J | 1,700 | 480,000 J | 140,000 J | 110,000 J | 200,000 J | 210,000 J | 220,000 J | 160,000 J |

All detected and selected other analytes listed; all others were not detected.
 Results in milligrams per kilogram (mg/kg) unless otherwise noted.

- U Not detected at or above the indicated laboratory reporting limit.
- J Estimated concentration.
- I Infaunal community impacts.
- H *Hyalella azteca* (*H. azteca*) bioassay.
- M Microtox bioassay.
- NSL No screening level established.
- Sample not collected/analyzed for this compound.
- ** Results transcribed from Limited Subsurface Investigation, Ransom Environmental Consultants, Inc., October 10, 2008.

bold Detected concentration exceeds the lowest screening level value.
bold italics Not detected; laboratory reporting limit exceeds the lowest screening level value.
 † Development and Evaluation of Consensus-Based Sediment Quality Guidelines for Freshwater Ecosystems, MacDonald et al. Archives of Environmental Contamination and Toxicology, January 13, 2000.



TABLE 9
Sediment Samples - Summary of Analytical Results
 375 Banfield Road, Portsmouth, New Hampshire
 Tax Map 266, Lot 7

| Sample Identification Sample Date | Consensus-Based Threshold Effect Concentration† | Consensus-Based Probable Effect Concentration† | SD-210 9/23/2021 | SD-211 9/23/2021 | SD-212 9/23/2021 | SD-213 9/23/2021 | SD-214 9/23/2021 | SD-215 9/23/2021 | SD-217 9/23/2021 | SD-218 10/1/2021 | SD-219 10/1/2021 | SD-220 10/1/2021 | SD-221 10/1/2021 |
|---|---|--|---------------------|---------------------|---------------------|---------------------|---------------------|---------------------|---------------------|---------------------|---------------------|---------------------|---------------------|
| Polycyclic Aromatic Hydrocarbons (PAHs) by EPA Method 8270 | | | | | | | | | | | | | |
| Acenaphthene | NSL | NSL | 0.34 U | 0.12 U | 0.33 U | 0.0063 J | 0.26 U | 0.22 U | 0.95 | 0.041 J | 0.0094 J | 0.036 J | 0.099 U |
| Acenaphthylene | NSL | NSL | 0.34 U | 0.12 U | 0.33 U | 0.076 U | 0.26 U | 0.22 U | 0.11 J | 0.023 J | 0.040 J | 0.038 J | 0.012 J |
| Anthracene | 0.0572 | 0.845 | 0.27 U | 0.013 J | 0.016 J | 0.018 J | 0.26 U | 0.22 U | 2.0 | 0.12 | 0.056 J | 0.11 | 0.014 J |
| Benzo(a)anthracene | 0.108 | 1.050 | 0.048 J | 0.053 | 0.052 J | 0.057 | 0.26 U | 0.22 | 8.5 | 0.40 | 0.14 | 0.35 | 0.066 |
| Benzo(a)pyrene | 0.150 | 1.450 | 0.041 J | 0.045 | 0.046 J | 0.051 | 0.26 U | 0.24 | 8.6 | 0.37 | 0.14 | 0.31 | 0.049 |
| Benzo(b)fluoranthene | NSL | NSL | 0.064 J | 0.059 | 0.064 J | 0.070 | 0.26 U | 0.25 | 9.9 | 0.46 | 0.23 | 0.40 | 0.089 |
| Benzo(g,h,i)perylene | NSL | NSL | 0.031 J | 0.025 J | 0.030 J | 0.031 J | 0.27 U | 0.22 U | 3.1 | 0.28 | 0.20 J | 0.25 | 0.050 J |
| Benzo(k)fluoranthene | NSL | NSL | 0.022 J | 0.021 J | 0.022 J | 0.024 J | 0.26 U | 0.15 J | 2.9 | 0.19 | 0.074 J | 0.14 | 0.031 J |
| Chrysene | 0.166 | 1.290 | 0.059 J | 0.051 J | 0.062 J | 0.066 | 0.26 U | 0.21 J | 7.7 | 0.42 | 0.17 | 0.36 | 0.078 J |
| Dibenz(a,h)anthracene | 0.033 | NSL | 0.069 U | 0.024 U | 0.066 U | 0.0079 J | 0.26 U | 0.22 U | 0.92 | 0.061 | 0.034 | 0.054 | 0.011 J |
| Fluoranthene | 0.423 | 2.230 | 0.10 J | 0.099 J | 0.11 J | 0.12 J | 0.26 U | 0.43 | 18 | 0.77 | 0.23 J | 0.63 | 0.13 J |
| Fluorene | 0.0774 | 0.536 | 1.4 U | 0.49 U | 1.3 U | 0.0063 J | 0.26 U | 0.22 U | 0.83 | 0.041 J | 0.010 J | 0.040 J | 0.40 U |
| Indeno(1,2,3-cd)pyrene | NSL | NSL | 0.037 J | 0.032 J | 0.039 J | 0.038 J | 0.29 U | 0.24 U | 3.8 | 0.28 | 0.18 | 0.25 | 0.045 J |
| 2-Methylnaphthalene | NSL | NSL | 1.4 U | 0.49 U | 1.3 U | 0.30 U | 0.26 U | 0.22 U | 0.15 | 0.54 U | 0.33 J | 0.15 J | 0.40 U |
| Naphthalene | 0.176 | 0.561 | 1.4 U | 0.49 U | 1.3 U | 0.30 U | 0.26 U | 0.22 U | 0.24 | 0.54 U | 0.22 J | 0.43 U | 0.40 U |
| Phenanthrene | 0.204 | 1.170 | 0.34 U | 0.051 J | 0.063 J | 0.079 | 0.26 U | 0.32 | 11 | 0.43 | 0.14 | 0.43 | 0.043 J |
| Pyrene | 0.195 | 1.520 | 0.079 J | 0.080 J | 0.090 J | 0.10 J | 0.26 U | 0.45 | 18 | 0.65 | 0.21 J | 0.53 | 0.12 J |
| Polychlorinated Biphenyls (PCBs) by EPA Method 8082 | | | | | | | | | | | | | |
| Aroclor-1016 | NSL | NSL | -- | -- | -- | -- | -- | -- | -- | -- | -- | -- | -- |
| Aroclor-1221 | NSL | NSL | -- | -- | -- | -- | -- | -- | -- | -- | -- | -- | -- |
| Aroclor-1232 | NSL | NSL | -- | -- | -- | -- | -- | -- | -- | -- | -- | -- | -- |
| Aroclor-1242 | NSL | NSL | -- | -- | -- | -- | -- | -- | -- | -- | -- | -- | -- |
| Aroclor-1248 | NSL | NSL | -- | -- | -- | -- | -- | -- | -- | -- | -- | -- | -- |
| Aroclor-1254 | NSL | NSL | -- | -- | -- | -- | -- | -- | -- | -- | -- | -- | -- |
| Aroclor-1260 | NSL | NSL | -- | -- | -- | -- | -- | -- | -- | -- | -- | -- | -- |
| Aroclor-1262 | NSL | NSL | -- | -- | -- | -- | -- | -- | -- | -- | -- | -- | -- |
| Aroclor-1268 | NSL | NSL | -- | -- | -- | -- | -- | -- | -- | -- | -- | -- | -- |
| All Aroclors | 0.0598 | 0.676 | -- | -- | -- | -- | -- | -- | -- | -- | -- | -- | -- |
| Total Metals by EPA Methods 6010 or 7471 | | | | | | | | | | | | | |
| Arsenic | 9.79 | 33.0 | 3.3 U | 9.3 J | 33 U | 27 | 5.8 J | 110 | 14 | 13 | 13 | 15 | 12 |
| Barium | NSL | NSL | 140 | 36 | 120 | 67 | 66 | 160 | 500 | 1,100 | 500 | 400 | 120 |
| Cadmium | 0.99 | 4.98 | 4.7 | 2.8 | 3.0 J | 1.3 | 1.2 U | 7.2 | 1.8 | 4.7 | 4.4 | 3.6 | 3.7 |
| Chromium | 43.4 | 111 | 23 | 22 | 16 | 39 | 39 | 64 | 28 | 53 | 48 | 51 | 55 |
| Lead | 35.8 | 128 | 1,500 | 510 | 510 | 58 | 93 | 510 | 2,800 | 4,600 | 1,900 | 1,900 | 360 |
| Mercury | 0.18 | 1.06 | 0.40 | 0.20 | 0.20 J | 0.089 | 0.27 | 0.17 J | 13 | 0.43 | 0.34 | 0.26 | 0.051 |
| Selenium | NSL | NSL | 33 U | 12 U | 33 U | 7.1 U | 12 U | 10 U | 6.3 | 5.3 U | 5.1 U | 4.1 U | 3.9 U |
| Silver | NSL | NSL | 3.3 U | 1.2 U | 3.3 U | 0.71 U | 1.2 U | 1.0 U | 0.50 U | 0.53 U | 3.5 | 0.41 U | 0.39 U |
| Total Organic Carbon by EPA Method 9060A | | | | | | | | | | | | | |
| Total Organic Carbon | NSL | NSL | 770,000 | 60,000 J | 310,000 | 92,000 J | 77,000 J | 220,000 J | 49,000 J | 69,000 J | 66,000 | 42,000 | 26,000 J |

All detected and selected other analytes listed; all others were not detected.

Results in milligrams per kilogram (mg/kg) unless otherwise noted.

U Not detected at or above the indicated laboratory reporting limit.

J Estimated concentration.

I Infaunal community impacts.

H *Hyalella azteca* (*H. azteca*) bioassay.

M Microtox bioassay.

NSL No screening level established.

-- Sample not collected/analyzed for this compound.

** Results transcribed from Limited Subsurface Investigation, Ransom Environmental

Consultants, Inc., October 10, 2008.

bold Detected concentration exceeds the lowest screening level value.

bold italics Not detected; laboratory reporting limit exceeds the lowest screening level value.

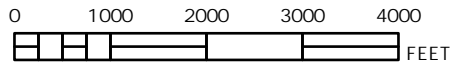
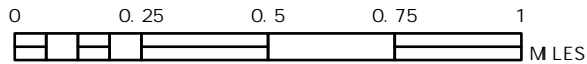
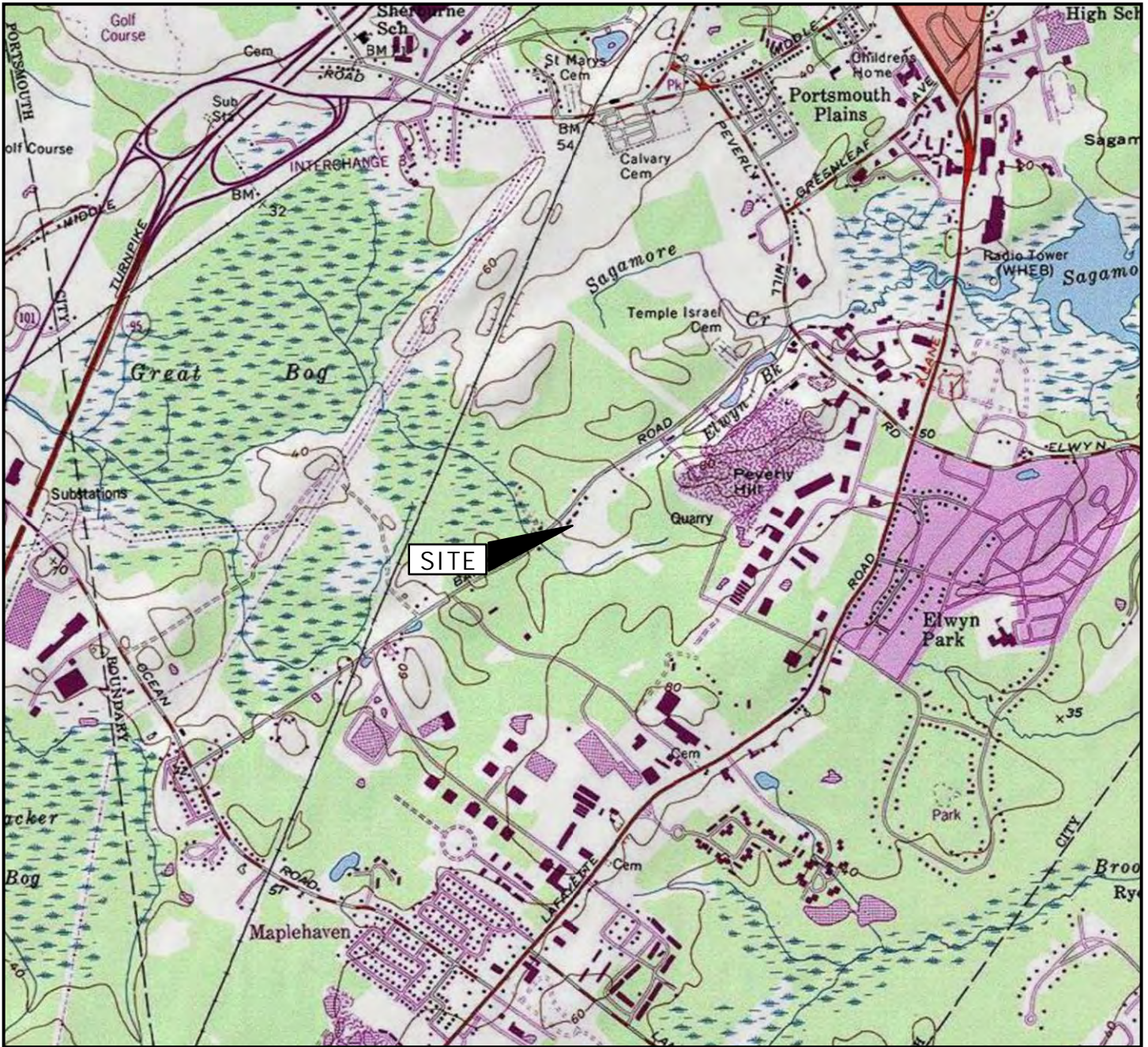
† Development and Evaluation of Consensus-Based Sediment Quality Guidelines for

Freshwater Ecosystems, MacDonald et al. Archives of Environmental Contamination and

Toxicology, January 13, 2000.

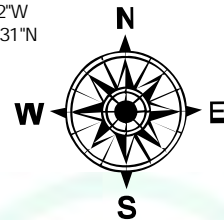


FIGURES



CONTOUR INTERVAL 20 FEET
NORTH AMERICAN VERTICAL DATUM OF 1988

LA: 70°47'22"W
LONG: 43°2'31"N

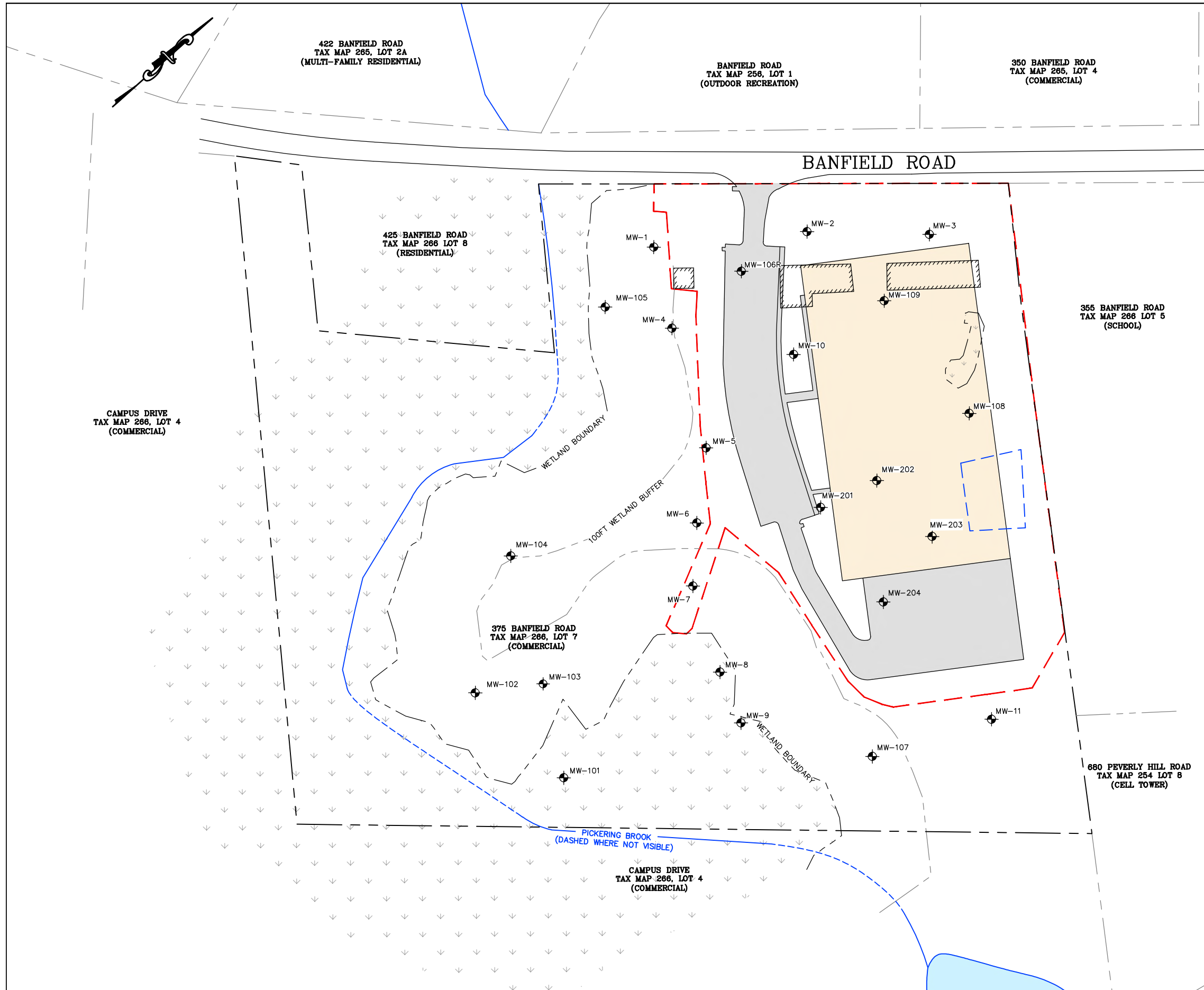


| | | |
|--|--|---------|
| DATE April 20, 2020 | SCALE Scale: 1:24,000 | FILE |
| APPROVED BY JPR | DRAWN BY MJM | REVISED |
| CLIENT Banfield Realty, LLC | JOB NUMBER BANF0002 | |
| LOCATION Banfield Realty, LLC 375 Banfield Road Tax Map 266, Lot 7 Portsmouth, New Hampshire | MAP SOURCE Copyright © 2013 National Geographic Society, iCubed | |

Wilcox & Barton INC.
CIVIL • ENVIRONMENTAL • GEOTECHNICAL

SITE LOCATION MAP

Figure 1

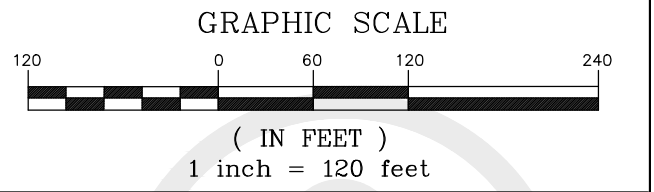


LEGEND

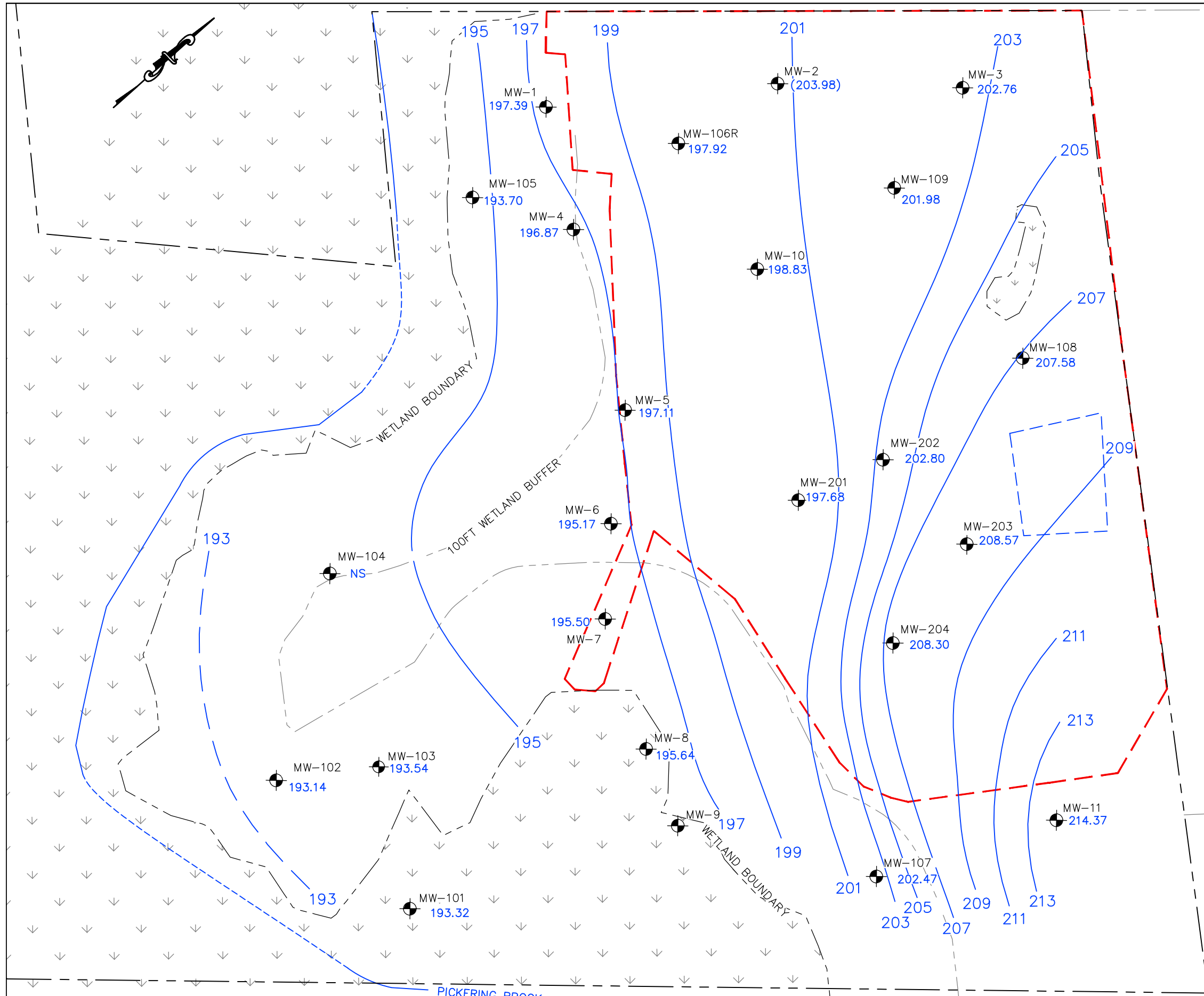
- APPROXIMATE SUBJECT PROPERTY BOUNDARY
- APPROXIMATE ABUTTER PROPERTY BOUNDARY
- WETLAND BOUNDARY
- WETLAND BUFFER
- APPROXIMATE CENTER OF BROOK
- LIMITS OF DISTURBANCE
- MW-1 MONITORING WELL
- EXISTING STRUCTURE
- PROPOSED PAVED AREA
- PROPOSED BUILDING
- LOCATION OF FORMER CAR CRUSHER

NOTES

1. EXISTING AND PROPOSED SITE FEATURES BASED ON THE COMMERCIAL SITE PLAN, "INDUSTRIAL WAREHOUSE," SHEET C-2, DATED 4/21/20, REVISED 8/18/21, PROVIDED TO WILCOX & BARTON, INC BY JONES & BEACH ENGINEERS, INC.
2. ABUTTER PROPERTY LINES APPROXIMATED FROM THE CITY OF PORTSMOUTH GEOGRAPHIC INFORMATION SYSTEMS ONLINE DATABASE.



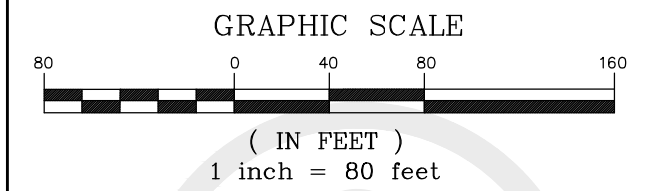
| | | |
|--|-----------------------------------|-------------------|
| Wilcox & Barton INC. CIVIL · ENVIRONMENTAL · GEOTECHNICAL | | |
| TITLE PROPOSED DEVELOPMENT PLAN | | |
| DATE October 21, 2021 | SCALE GRAPHIC | FILE Data Plan |
| APPROVED BY WRW | DRAWN BY GAG | REVISED - |
| CLIENT Banfield Realty, LLC | JOB NUMBER BANF0005 | |
| LOCATION 375 Banfield Road Tax Map 266, Lot 7 Portsmouth, New Hampshire | DRAWING NUMBER FIGURE 2 | |



LEGEND

- APPROXIMATE SUBJECT PROPERTY BOUNDARY
- APPROXIMATE ABUTTER PROPERTY BOUNDARY
- WETLAND BOUNDARY
- WETLAND BUFFER
- APPROXIMATE CENTER OF BROOK (DASHED WHERE NOT VISIBLE)
- LIMITS OF DISTURBANCE FOR PROPOSED DEVELOPMENT
- MW-1 197.39 MONITORING WELL WITH PIEZOMETRIC HEAD ELEVATION
- 205 PIEZOMETRIC HEAD ELEVATION CONTOUR
- APPROXIMATE LOCATION OF FORMER CAR CRUSHER

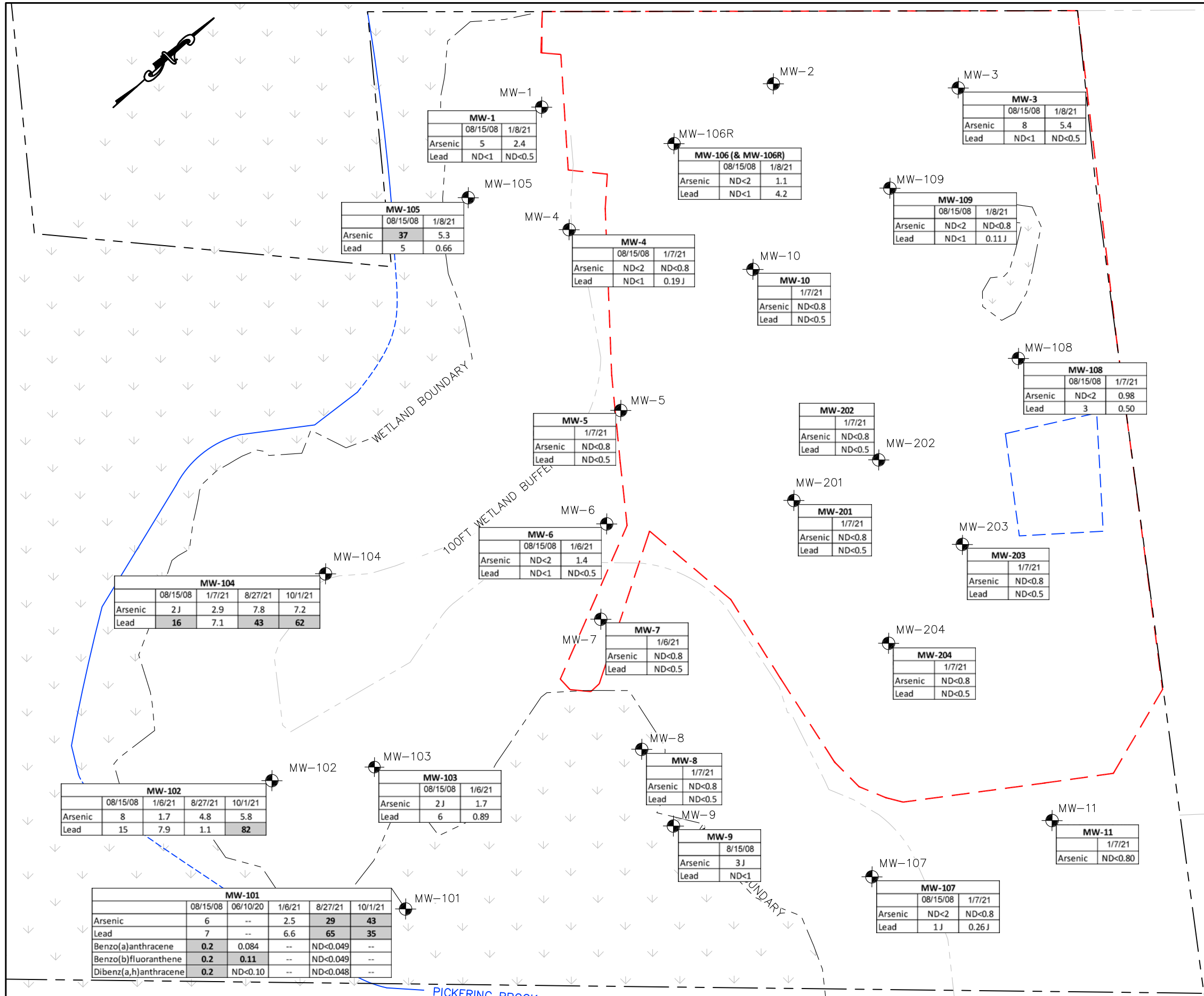
- ### NOTES
1. LIMITS OF DISTURBANCE BASED ON THE COMMERCIAL SITE PLAN, "INDUSTRIAL WAREHOUSE," SHEET C-2, DATED 4/21/20, REVISED 8/18/21, PROVIDED TO WILCOX & BARTON, INC BY JONES & BEACH ENGINEERS INC.
 2. ABUTTER PROPERTY LINES APPROXIMATED FROM THE CITY OF PORTSMOUTH GEOGRAPHIC INFORMATION SYSTEMS ONLINE DATABASE.



Wilcox & Barton INC.
CIVIL · ENVIRONMENTAL · GEOTECHNICAL

TITLE
PIEZOMETRIC HEAD ELEVATION PLAN (8/26/21)

| | | |
|--|-----------------------------------|-------------------|
| DATE October 21, 2021 | SCALE GRAPHIC | FILE Data Plan |
| APPROVED BY WRW | DRAWN BY GAG | REVISED - |
| CLIENT Banfield Realty, LLC | JOB NUMBER BANF0005 | |
| LOCATION 375 Banfield Road Tax Map 266, Lot 7 Portsmouth, New Hampshire | DRAWING NUMBER FIGURE 3 | |



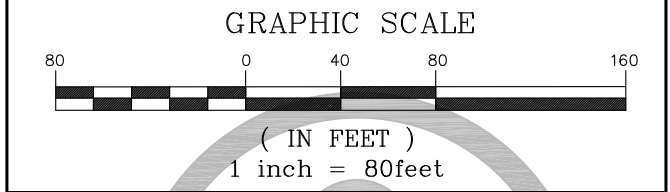
LEGEND

- APPROXIMATE SUBJECT PROPERTY BOUNDARY
- APPROXIMATE ABUTTER PROPERTY BOUNDARY
- WETLAND BOUNDARY
- WETLAND BUFFER
- APPROXIMATE CENTER OF BROOK (DASHED WHERE NOT VISIBLE)
- MONITORING WELL
- LIMITS OF DISTURBANCE FOR PROPOSED DEVELOPMENT
- LOCATION OF FORMER CAR CRUSHER

| Monitoring Well ID | | | |
|--------------------|-----------|--------|--|
| | MW-105 | | Monitoring Well ID |
| | 08/15/08 | 1/8/21 | Sampling Date |
| Arsenic | 37 | 5.3 | Analyte Concentration in micrograms per liter |
| Lead | 5 | 0.66 | Bold/Shaded Value Exceeds Ambient Groundwater Quality Standard |
| | | | J Indicates an estimated value |

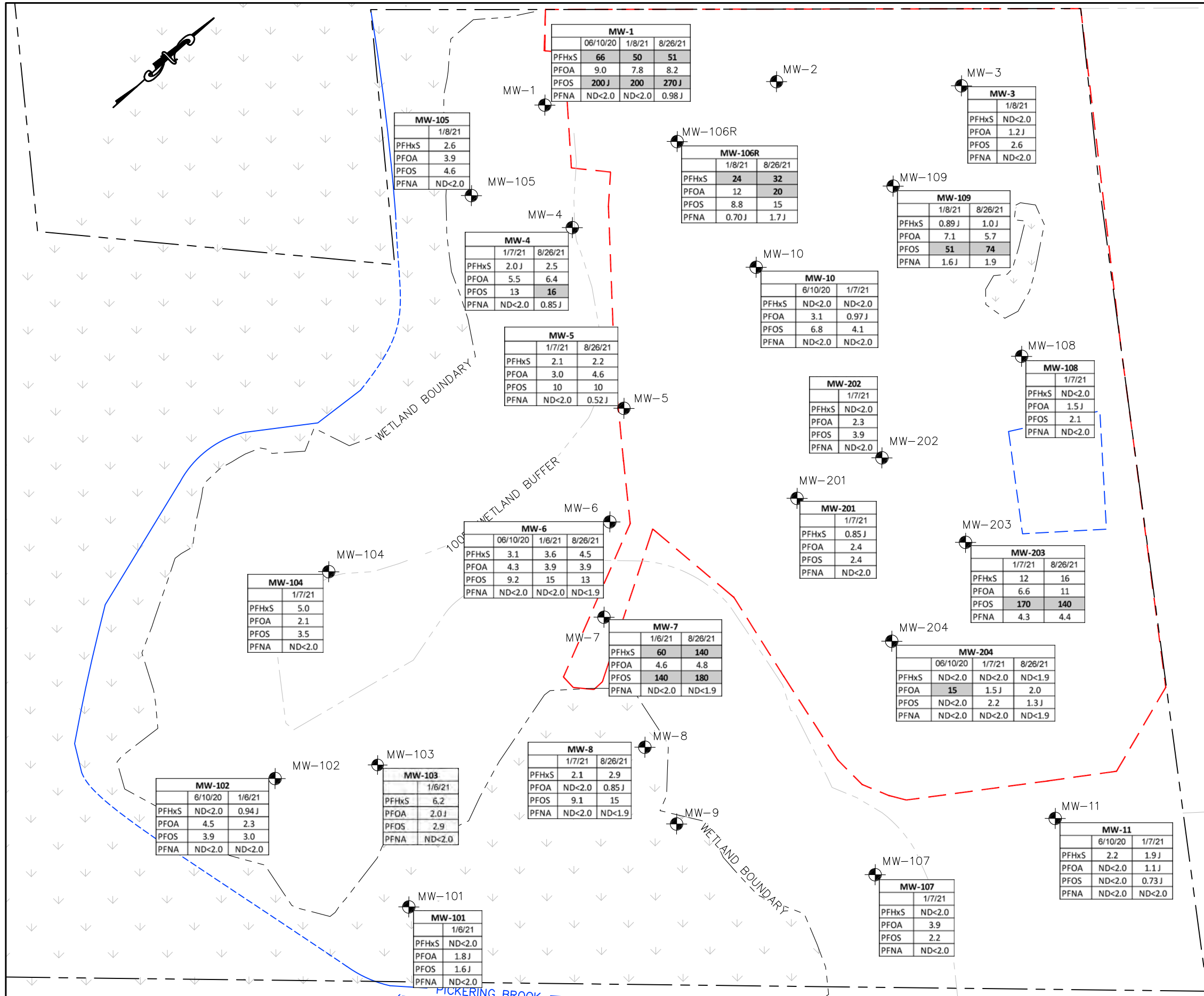
NOTES

- LIMITS OF DISTURBANCE BASED ON THE COMMERCIAL SITE PLAN, "INDUSTRIAL WAREHOUSE," SHEET C-2, DATED 4/21/20, REVISED 8/18/21, PROVIDED TO WILCOX & BARTON, INC BY JONES & BEACH ENGINEERS, INC.
- ABUTTER PROPERTY LINES APPROXIMATED FROM THE CITY OF PORTSMOUTH GEOGRAPHIC INFORMATION SYSTEMS ONLINE DATABASE.
- VALUES DATED 8/15/08 TRANSCRIBED FROM TABLE 4 OF LIMITED SITE INVESTIGATION, RANSOM ENVIRONMENTAL CONSULTANTS, INC., OCTOBER 10, 2008.



TITLE DISSOLVED METALS & PAHS IN GROUNDWATER

| | | |
|--|-----------------------------------|-------------------|
| DATE October 21, 2021 | SCALE GRAPHIC | FILE Data Plan |
| APPROVED BY WRW | DRAWN BY GAG | REVISED - |
| CLIENT Banfield Realty, LLC | JOB NUMBER BANF0005 | |
| LOCATION 375 Banfield Road Tax Map 266, Lot 7 Portsmouth, New Hampshire | DRAWING NUMBER FIGURE 4 | |

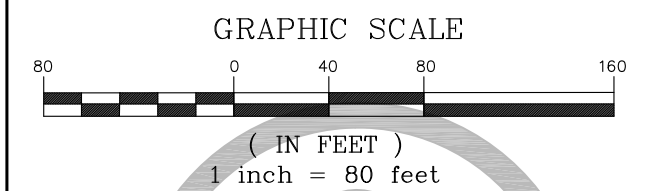


LEGEND

- APPROXIMATE SUBJECT PROPERTY BOUNDARY
- APPROXIMATE ABUTTER PROPERTY BOUNDARY
- WETLAND BOUNDARY
- WETLAND BUFFER
- APPROXIMATE CENTER OF BROOK (DASHED WHERE NOT VISIBLE)
- MONITORING WELL
- LIMITS OF DISTURBANCE
- LOCATION OF FORMER CAR CRUSHER

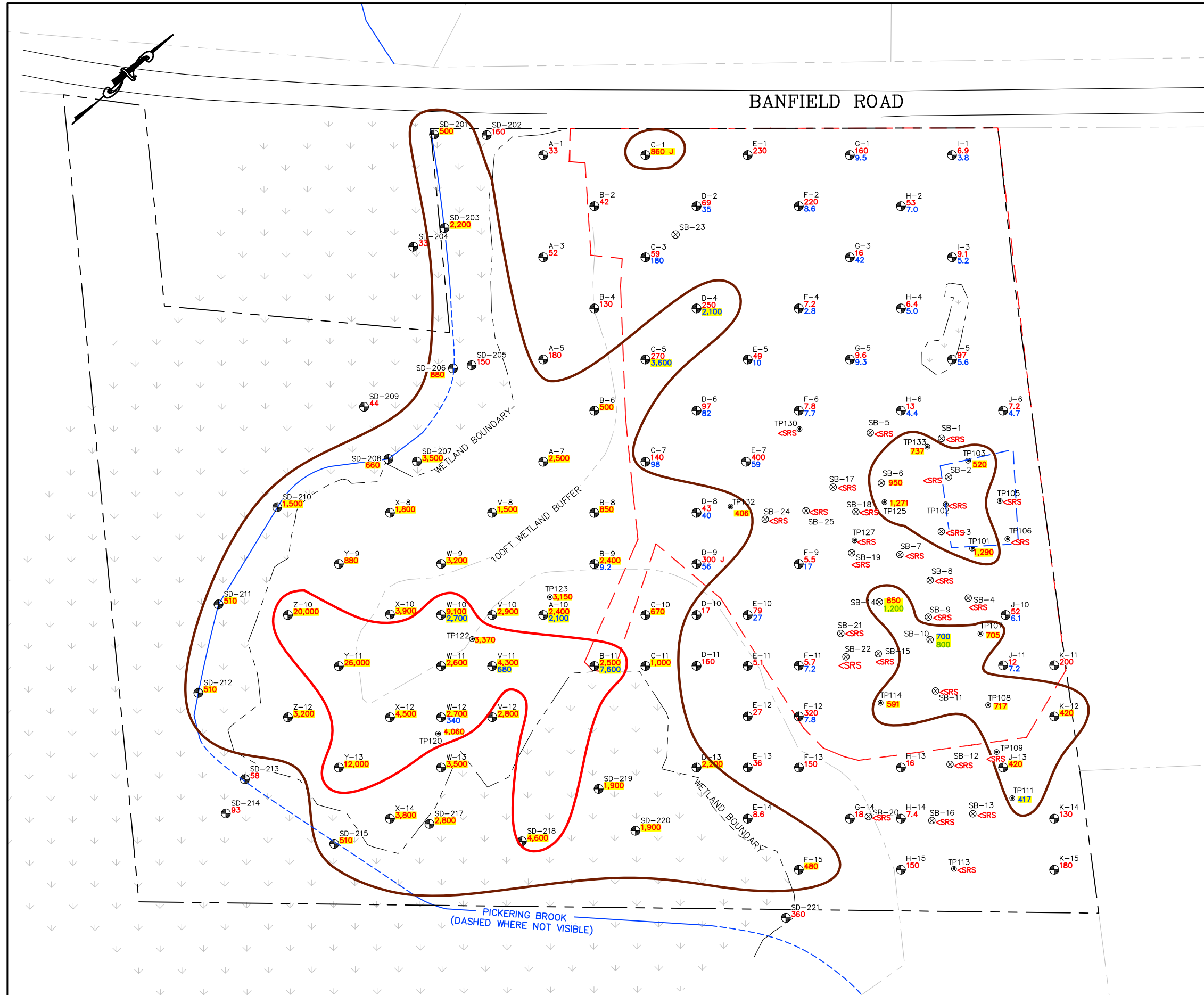
| MW-4 | | | Monitoring Well ID | |
|-------|--------|---------|--|--|
| | 1/7/21 | 8/26/21 | Sampling Date | |
| PFHxS | 2.0J | 2.5 | Analyte Concentration in nanograms per liter | |
| PFOA | 5.5 | 6.4 | Bold/Shaded Value Exceeds Ambient | |
| PFOS | 13 | 16 | Groundwater Quality Standard | |
| PFNA | ND<2.0 | 0.85J | J Indicates an estimated value | |
| | | | ND Not detected at indicated reporting limit | |

- ### NOTES
- LIMITS OF DISTURBANCE BASED ON THE COMMERCIAL SITE PLAN, "INDUSTRIAL WAREHOUSE," SHEET C-2, DATED 4/21/20, REVISED 8/18/21, PROVIDED TO WILCOX & BARTON, INC BY JONES & BEACH ENGINEERS, INC.
 - ABUTTER PROPERTY LINES APPROXIMATED FROM THE CITY OF PORTSMOUTH GEOGRAPHIC INFORMATION SYSTEMS ONLINE DATABASE.



CIVIL • ENVIRONMENTAL • GEOTECHNICAL

| | | |
|--|-----------------------------------|-------------------|
| TITLE PFAS IN GROUNDWATER | | |
| DATE October 21, 2021 | SCALE GRAPHIC | FILE Data Plan |
| APPROVED BY WRW | DRAWN BY GAG | REVISED - |
| CLIENT Banfield Realty, LLC | JOB NUMBER BANF0005 | |
| LOCATION 375 Banfield Road Tax Map 266, Lot 7 Portsmouth, New Hampshire | DRAWING NUMBER FIGURE 5 | |



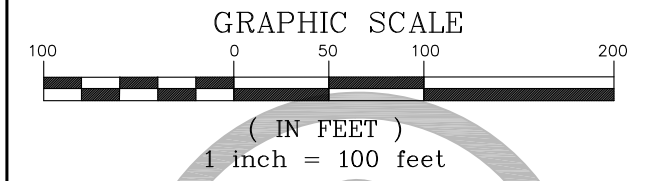
LEGEND

--- APPROXIMATE SUBJECT PROPERTY BOUNDARY
 --- LIMITS OF DISTURBANCE FOR PROPOSED DEVELOPMENT PROJECT

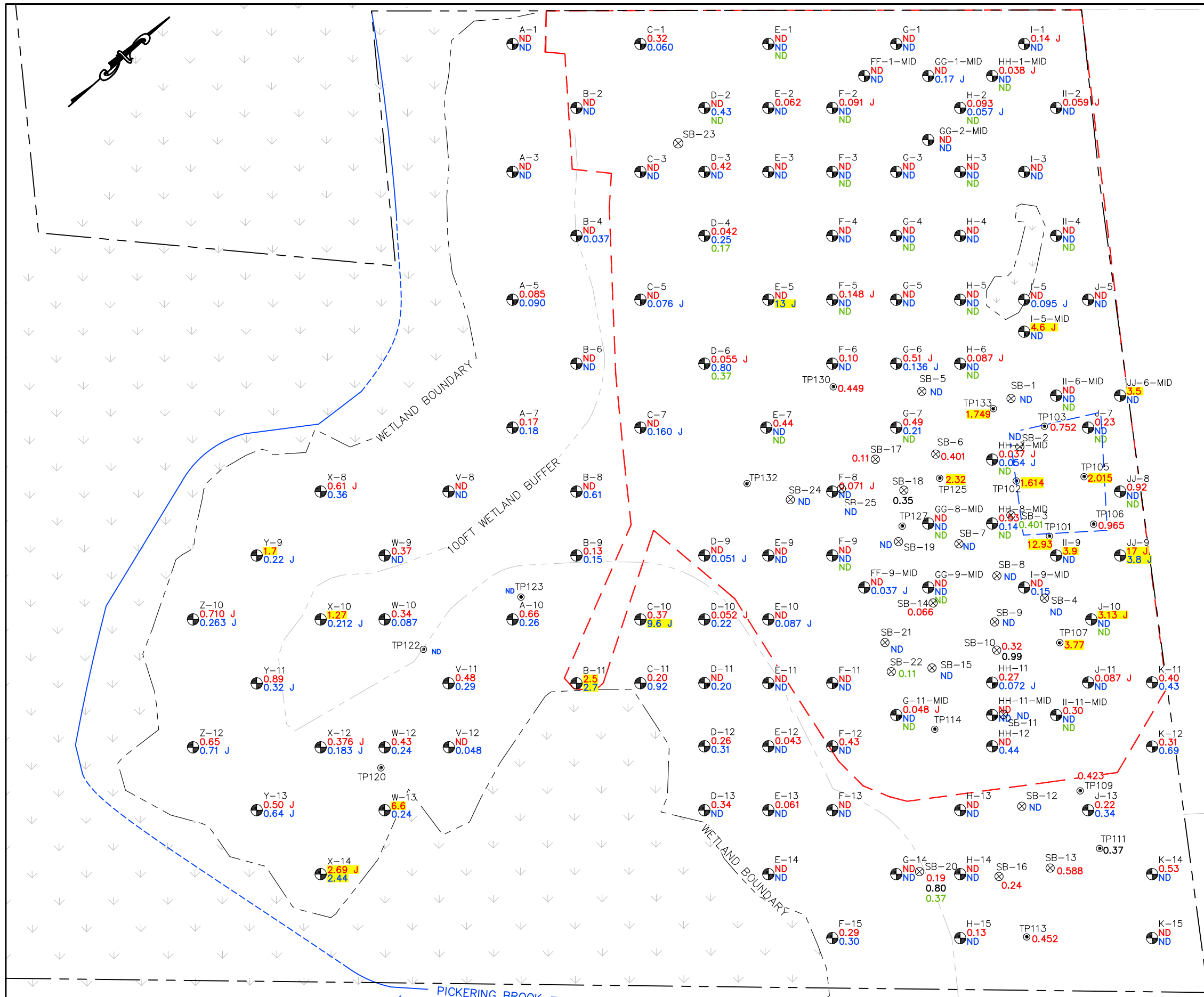
- SOIL BORING LOCATION (WILCOX & BARTON, INC. 2021) WITH LEAD CONCENTRATION IN MILLIGRAMS PER KILOGRAM (mg/kg)
- SEDIMENT SAMPLE LOCATION (WILCOX & BARTON, INC. 2021)
- SOIL BORING LOCATION (WILCOX & BARTON, INC. 2020)
- TEST PIT LOCATION (RANSOM 2008)
- ESTIMATED CONCENTRATION
- LEAD CONCENTRATIONS > 400 mg/kg
- LEAD CONCENTRATIONS > 4,000 mg/kg
- YELLOW HIGHLIGHT INDICATES VALUE EXCEEDS SOIL REMEDIATION STANDARD (400 mg/kg)

| APPROX SAMPLE DEPTH INTERVAL | CONCENTRATION SHOWN IN: |
|------------------------------|-------------------------|
| 0-2 FT BGS | RED |
| 2-4 FT BGS | BLUE |
| 4-6 FT BGS | GREEN |

- NOTES**
- LIMITS OF DISTURBANCE BASED ON THE COMMERCIAL SITE PLAN, "INDUSTRIAL WAREHOUSE," SHEET C-2, DATED 4/21/20, REVISED 8/18/21, PROVIDED TO WILCOX & BARTON, INC BY JONES & BEACH ENGINEERS, INC.
 - ABUTTER PROPERTY LINES APPROXIMATED FROM THE CITY OF PORTSMOUTH GEOGRAPHIC INFORMATION SYSTEMS ONLINE DATABASE.
 - SEDIMENT LEAD CONCENTRATIONS SHOWN FOR ILLUSTRATION ONLY. RESULTS NOT TECHNICALLY COMPARABLE TO SOIL REMEDIATION STANDARD.



| | | |
|--|-----------------------------------|-----------------------------|
| Wilcox & Barton INC. CIVIL • ENVIRONMENTAL • GEOTECHNICAL | | |
| LEAD IN SOIL AND SEDIMENT | | |
| DATE October 1, 2021 | SCALE GRAPHIC | FILE Data Plan |
| APPROVED BY WRW | DRAWN BY GAG | REVISED October 21, 2021 |
| CLIENT Banfield Realty, LLC | JOB NUMBER BANF0005 | |
| LOCATION 375 Banfield Road Tax Map 266, Lot 7 Portsmouth, New Hampshire | DRAWING NUMBER FIGURE 6 | |



LEGEND

--- APPROXIMATE SUBJECT PROPERTY BOUNDARY
 --- LIMITS OF DISTURBANCE

2020 AND 2008 PCB DATA

- ⊗ SOIL BORING LOCATION (WILCOX & BARTON, INC. 2020)
- ⊙ TEST PIT LOCATION (RANSOM 2008)

| SAMPLE DEPTH INTERVAL (FEET) | PCB CONCENTRATION SHOWN IN: |
|------------------------------|-----------------------------|
| 0-2 | RED |
| 2-4 | PURPLE |
| 4-6 | GREEN |

ND TOTAL PCB CONCENTRATION < REPORTING LIMIT FOR ALL DEPTHS. REPORTING LIMITS ALL <1.0 mg/kg.

2021 PCB DATA

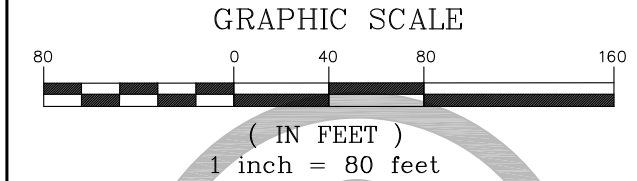
- Y-9 PCB SAMPLE LOCATION, GRID IDENTIFIER, AND RESULTS IN MG/KG.
J indicates an estimated value.

| SAMPLE DEPTH INTERVAL | PCB CONCENTRATION SHOWN IN: |
|-----------------------|-----------------------------|
| 3"-6" | RED |
| 6"-18" | BLUE |
| 18"-36" | GREEN |

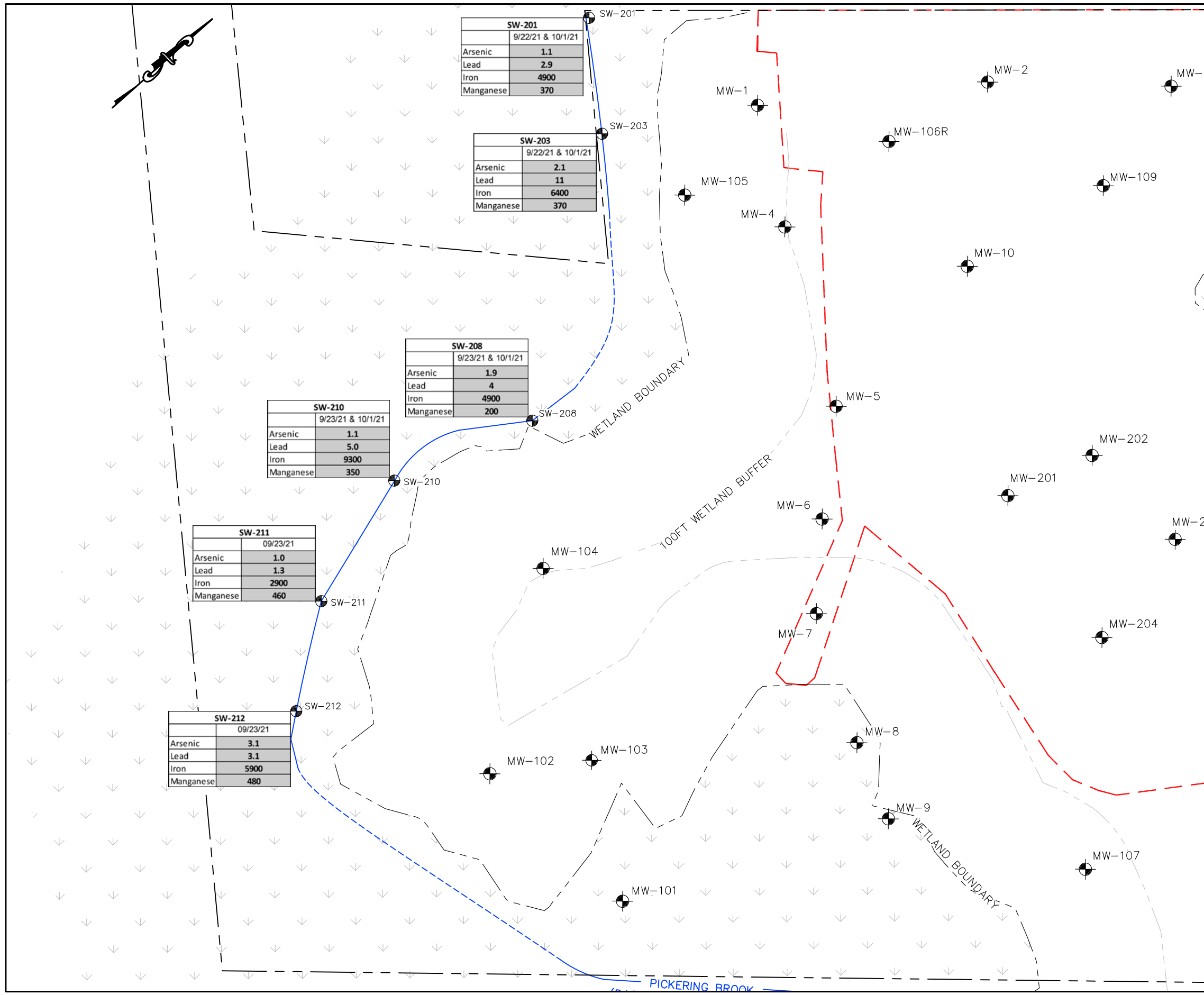
2.015 YELLOW HIGHLIGHT INDICATES VALUE EXCEEDS 1 mg/kg

NOTES

- LIMITS OF DISTURBANCE BASED ON THE COMMERCIAL SITE PLAN, "INDUSTRIAL WAREHOUSE," SHEET C-2, DATED 4/21/20, REVISED 8/18/21, PROVIDED TO WILCOX & BARTON, INC BY JONES & BEACH ENGINEERS INC.
- ABUTTER PROPERTY LINES APPROXIMATED FROM THE CITY OF PORTSMOUTH GEOGRAPHIC INFORMATION SYSTEMS ONLINE DATABASE.



| | | |
|--|-----------------------------------|-----------------------------|
| TITLE PCBS IN SOIL | | |
| DATE October 1, 2021 | SCALE GRAPHIC | FILE Data Plan |
| APPROVED BY WRW | DRAWN BY GAG | REVISED October 21, 2021 |
| CLIENT Banfield Realty, LLC | JOB NUMBER BANF0005 | |
| LOCATION 375 Banfield Road Tax Map 266, Lot 7 Portsmouth, New Hampshire | DRAWING NUMBER FIGURE 7 | |



| SW-201 | |
|-------------------|------|
| 9/22/21 & 10/1/21 | |
| Arsenic | 1.1 |
| Lead | 2.9 |
| Iron | 4900 |
| Manganese | 370 |

| SW-203 | |
|-------------------|------|
| 9/22/21 & 10/1/21 | |
| Arsenic | 2.1 |
| Lead | 11 |
| Iron | 6400 |
| Manganese | 370 |

| SW-208 | |
|-------------------|------|
| 9/23/21 & 10/1/21 | |
| Arsenic | 1.9 |
| Lead | 4 |
| Iron | 4900 |
| Manganese | 200 |

| SW-210 | |
|-------------------|------|
| 9/23/21 & 10/1/21 | |
| Arsenic | 1.1 |
| Lead | 5.0 |
| Iron | 9300 |
| Manganese | 350 |

| SW-211 | |
|-----------|------|
| 09/23/21 | |
| Arsenic | 1.0 |
| Lead | 1.3 |
| Iron | 2900 |
| Manganese | 460 |

| SW-212 | |
|-----------|------|
| 09/23/21 | |
| Arsenic | 3.1 |
| Lead | 3.1 |
| Iron | 5900 |
| Manganese | 480 |

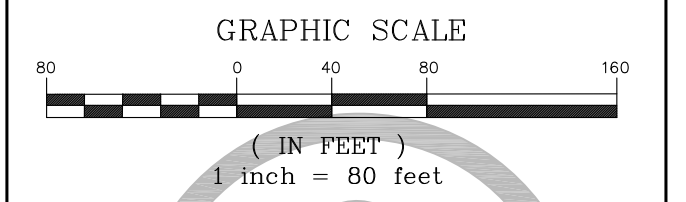
LEGEND

- APPROXIMATE SUBJECT PROPERTY BOUNDARY
- LIMITS OF DISTURBANCE
- APPROXIMATE CENTER OF BROOK (DASHED WHERE NOT VISIBLE)
- SURFACE WATER SAMPLE LOCATION

| SW-201 | | Sample Point ID |
|-------------------|------|---|
| 9/22/21 & 10/1/21 | | Sampling Date |
| Arsenic | 1.1 | Analyte Concentration in micrograms per liter |
| Lead | 2.9 | |
| Iron | 4900 | Bold/Shaded Value Exceeds Water Quality Criteria (see Note 3) |
| Manganese | 370 | |

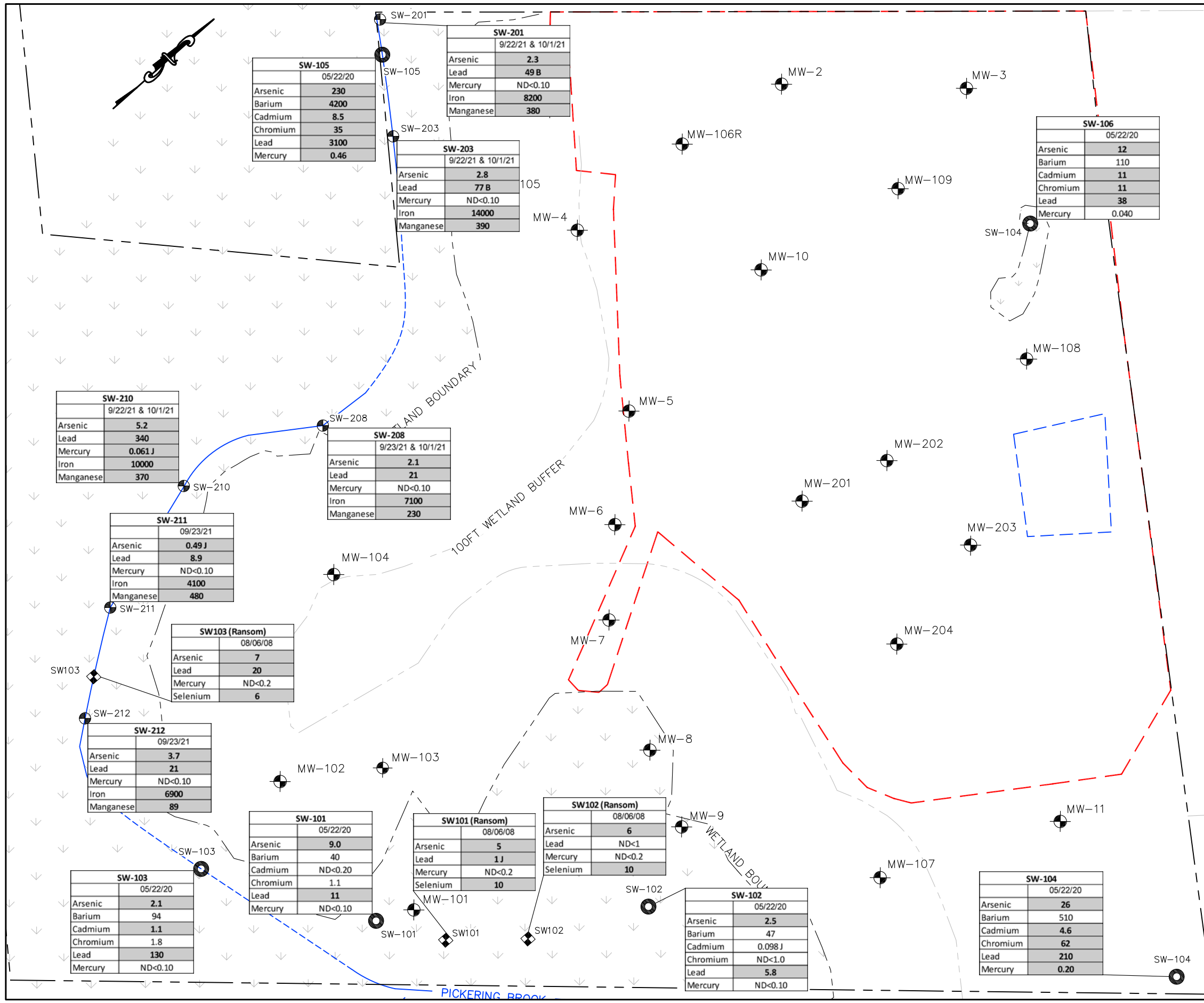
NOTES

- LIMITS OF DISTURBANCE BASED ON THE COMMERCIAL SITE PLAN, "INDUSTRIAL WAREHOUSE," SHEET C-2, DATED 4/21/20, REVISED 8/18/21, PROVIDED TO WILCOX & BARTON, INC BY JONES & BEACH ENGINEERS, INC.
- ABUTTER PROPERTY LINES APPROXIMATED FROM THE CITY OF PORTSMOUTH GEOGRAPHIC INFORMATION SYSTEMS ONLINE DATABASE.
- DISSOLVED METAL CONCENTRATIONS ARE COMPARED TO WQCs FOR THE PROTECTION OF AQUATIC LIFE (FRESHWATER, CHRONIC) AND PROTECTION OF HUMAN HEALTH (WATER & FISH INGESTION).



CIVIL • ENVIRONMENTAL • GEOTECHNICAL

| | | |
|--|-----------------------------------|-----------------------------|
| TITLE DISSOLVED METALS IN SURFACE WATER | | |
| DATE October 1, 2021 | SCALE GRAPHIC | FILE Data Plan |
| APPROVED BY WRW | DRAWN BY GAG | REVISED October 21, 2021 |
| CLIENT Banfield Realty, LLC | JOB NUMBER BANF0005 | |
| LOCATION 375 Banfield Road Tax Map 266, Lot 7 Portsmouth, New Hampshire | DRAWING NUMBER FIGURE 8 | |



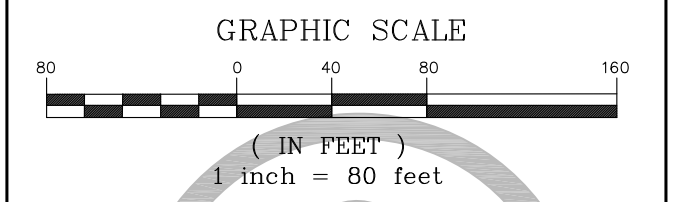
LEGEND

- APPROXIMATE SUBJECT PROPERTY BOUNDARY
- LIMITS OF DISTURBANCE
- APPROXIMATE CENTER OF BROOK (DASHED WHERE NOT VISIBLE)
- SURFACE WATER SAMPLE LOCATION (WILCOX & BARTON, 2021)
- APPROXIMATE SURFACE WATER SAMPLE LOCATION (WILCOX & BARTON, 2021)
- APPROXIMATE SURFACE WATER SAMPLE LOCATION (RANSOM, 2008)

| SW-201 | | Sample Point ID |
|-------------------|-------------|--|
| 9/22/21 & 10/1/21 | | Sampling Date |
| Arsenic | 1.1 | Analyte Concentration in micrograms per liter Bold/Shaded Value Exceeds Water Quality Criteria (see Note 3) J indicates an estimated value ND Non-detect at indicated reporting limit |
| Lead | 2.9 | |
| Iron | 4900 | |
| Manganese | 370 | |

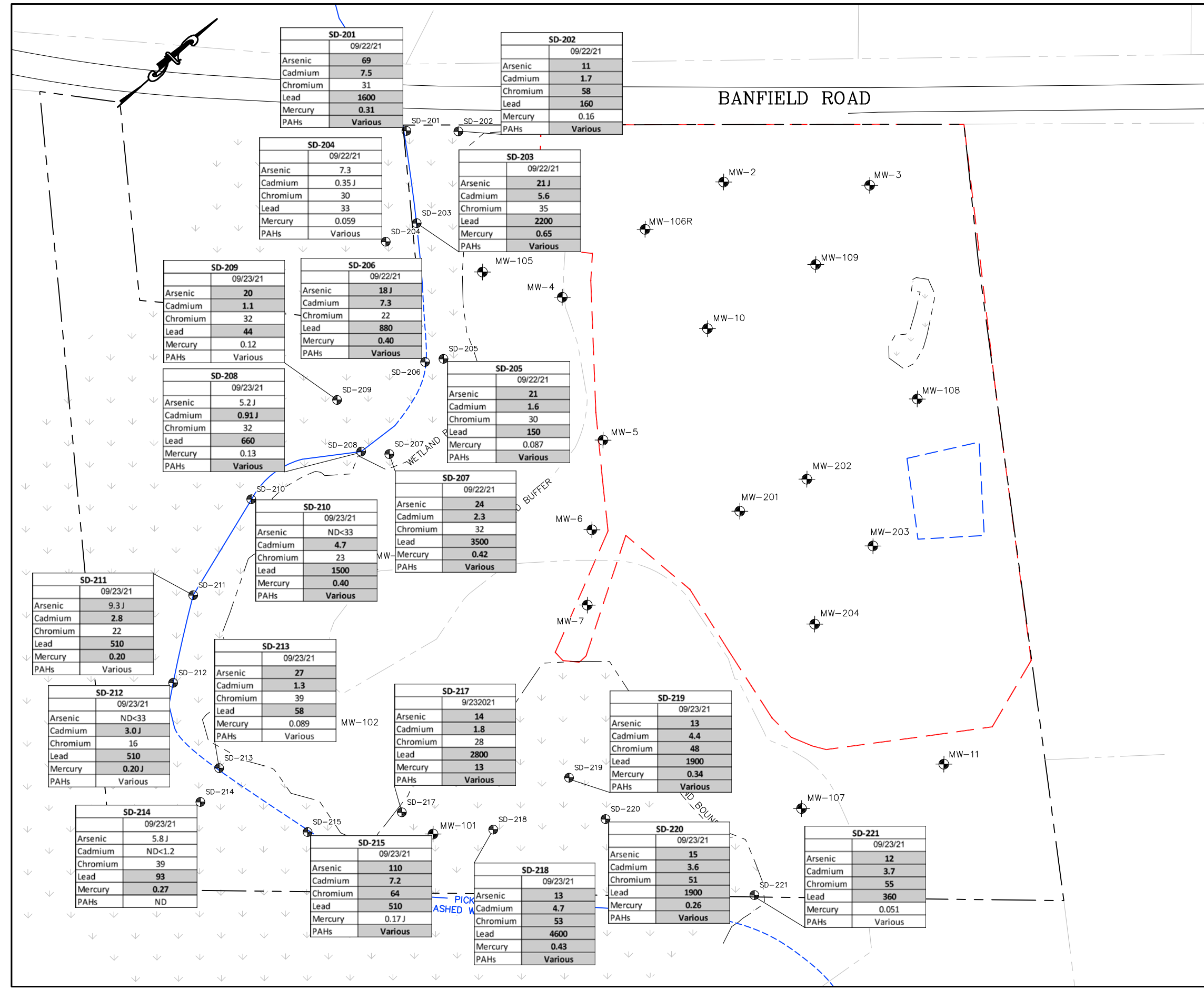
NOTES

- LIMITS OF DISTURBANCE BASED ON THE COMMERCIAL SITE PLAN, "INDUSTRIAL WAREHOUSE," SHEET C-2, DATED 4/21/20, REVISED 8/18/21, PROVIDED TO WILCOX & BARTON, INC BY JONES & BEACH ENGINEERS, INC.
- ABUTTER PROPERTY LINES APPROXIMATED FROM THE CITY OF PORTSMOUTH GEOGRAPHIC INFORMATION SYSTEMS ONLINE DATABASE.
- DISSOLVED METAL CONCENTRATIONS ARE COMPARED TO WQCs FOR THE PROTECTION OF AQUATIC LIFE (FRESHWATER, CHRONIC) AND PROTECTION OF HUMAN HEALTH (WATER & FISH INGESTION).



CIVIL • ENVIRONMENTAL • GEOTECHNICAL

| | | |
|--|-----------------|------------------|
| TITLE | | |
| TOTAL METALS IN SURFACE WATER | | |
| DATE | SCALE | FILE |
| October 1, 2021 | GRAPHIC | Data Plan |
| APPROVED BY | DRAWN BY | REVISED |
| WRW | GAG | October 21, 2021 |
| CLIENT | JOB NUMBER | |
| Banfield Realty, LLC | BANF0005 | |
| LOCATION | DRAWING NUMBER | |
| 375 Banfield Road Tax Map 266, Lot 7 Portsmouth, New Hampshire | FIGURE 9 | |



| SD-201 | |
|----------|---------|
| 09/22/21 | |
| Arsenic | 69 |
| Cadmium | 7.5 |
| Chromium | 31 |
| Lead | 1600 |
| Mercury | 0.31 |
| PAHs | Various |

| SD-202 | |
|----------|---------|
| 09/22/21 | |
| Arsenic | 11 |
| Cadmium | 1.7 |
| Chromium | 58 |
| Lead | 160 |
| Mercury | 0.16 |
| PAHs | Various |

| SD-204 | |
|----------|---------|
| 09/22/21 | |
| Arsenic | 7.3 |
| Cadmium | 0.35 J |
| Chromium | 30 |
| Lead | 33 |
| Mercury | 0.059 |
| PAHs | Various |

| SD-203 | |
|----------|---------|
| 09/22/21 | |
| Arsenic | 21 J |
| Cadmium | 5.6 |
| Chromium | 35 |
| Lead | 2200 |
| Mercury | 0.65 |
| PAHs | Various |

| SD-209 | |
|----------|---------|
| 09/23/21 | |
| Arsenic | 20 |
| Cadmium | 1.1 |
| Chromium | 32 |
| Lead | 44 |
| Mercury | 0.12 |
| PAHs | Various |

| SD-206 | |
|----------|---------|
| 09/22/21 | |
| Arsenic | 18 J |
| Cadmium | 7.3 |
| Chromium | 22 |
| Lead | 880 |
| Mercury | 0.40 |
| PAHs | Various |

| SD-208 | |
|----------|---------|
| 09/23/21 | |
| Arsenic | 5.2 J |
| Cadmium | 0.91 J |
| Chromium | 32 |
| Lead | 660 |
| Mercury | 0.13 |
| PAHs | Various |

| SD-205 | |
|----------|---------|
| 09/22/21 | |
| Arsenic | 21 |
| Cadmium | 1.6 |
| Chromium | 30 |
| Lead | 150 |
| Mercury | 0.087 |
| PAHs | Various |

| SD-210 | |
|----------|---------|
| 09/23/21 | |
| Arsenic | ND<33 |
| Cadmium | 4.7 |
| Chromium | 23 |
| Lead | 1500 |
| Mercury | 0.40 |
| PAHs | Various |

| SD-207 | |
|----------|---------|
| 09/22/21 | |
| Arsenic | 24 |
| Cadmium | 2.3 |
| Chromium | 32 |
| Lead | 3500 |
| Mercury | 0.42 |
| PAHs | Various |

| SD-211 | |
|----------|---------|
| 09/23/21 | |
| Arsenic | 9.3 J |
| Cadmium | 2.8 |
| Chromium | 22 |
| Lead | 510 |
| Mercury | 0.20 |
| PAHs | Various |

| SD-213 | |
|----------|---------|
| 09/23/21 | |
| Arsenic | 27 |
| Cadmium | 1.3 |
| Chromium | 39 |
| Lead | 58 |
| Mercury | 0.089 |
| PAHs | Various |

| SD-212 | |
|----------|---------|
| 09/23/21 | |
| Arsenic | ND<33 |
| Cadmium | 3.0 J |
| Chromium | 16 |
| Lead | 510 |
| Mercury | 0.20 J |
| PAHs | Various |

| SD-217 | |
|-----------|---------|
| 9/23/2021 | |
| Arsenic | 14 |
| Cadmium | 1.8 |
| Chromium | 28 |
| Lead | 2800 |
| Mercury | 13 |
| PAHs | Various |

| SD-219 | |
|----------|---------|
| 09/23/21 | |
| Arsenic | 13 |
| Cadmium | 4.4 |
| Chromium | 48 |
| Lead | 1900 |
| Mercury | 0.34 |
| PAHs | Various |

| SD-214 | |
|----------|--------|
| 09/23/21 | |
| Arsenic | 5.8 J |
| Cadmium | ND<1.2 |
| Chromium | 39 |
| Lead | 93 |
| Mercury | 0.27 |
| PAHs | ND |

| SD-215 | |
|----------|---------|
| 09/23/21 | |
| Arsenic | 110 |
| Cadmium | 7.2 |
| Chromium | 64 |
| Lead | 510 |
| Mercury | 0.17 J |
| PAHs | Various |

| SD-218 | |
|----------|---------|
| 09/23/21 | |
| Arsenic | 13 |
| Cadmium | 4.7 |
| Chromium | 53 |
| Lead | 4600 |
| Mercury | 0.43 |
| PAHs | Various |

| SD-220 | |
|----------|---------|
| 09/23/21 | |
| Arsenic | 15 |
| Cadmium | 3.6 |
| Chromium | 51 |
| Lead | 1900 |
| Mercury | 0.26 |
| PAHs | Various |

| SD-221 | |
|----------|---------|
| 09/23/21 | |
| Arsenic | 12 |
| Cadmium | 3.7 |
| Chromium | 55 |
| Lead | 360 |
| Mercury | 0.051 |
| PAHs | Various |

LEGEND

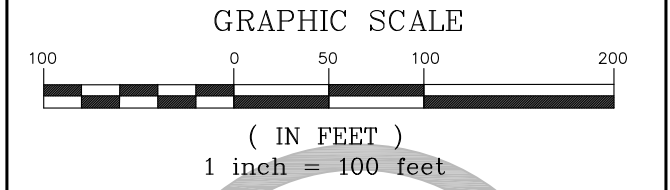
- APPROXIMATE SUBJECT PROPERTY BOUNDARY
- LIMITS OF DISTURBANCE
- APPROXIMATE CENTER OF BROOK (DASHED WHERE NOT VISIBLE)
- WETLAND SEDIMENT SAMPLE LOCATION

| SD-219 | |
|----------|---------|
| 09/23/21 | |
| Arsenic | 13 |
| Cadmium | 4.4 |
| Chromium | 48 |
| Lead | 1900 |
| Mercury | 0.34 |
| PAHs | Various |

Sample Point ID
 Sampling Date
 Analyte Concentration in milligrams per kilogram
 Bold/Shaded Value Exceeds Water Quality Criteria (see Note 3)
 J indicates an estimated value
 ND Non-detect at indicated reporting limit

NOTES

1. LIMITS OF DISTURBANCE BASED ON THE COMMERCIAL SITE PLAN, "INDUSTRIAL WAREHOUSE," SHEET C-2, DATED 4/21/20, REVISED 8/18/21, PROVIDED TO WILCOX & BARTON, INC BY JONES & BEACH ENGINEERS INC.
2. ABUTTER PROPERTY LINES APPROXIMATED FROM THE CITY OF PORTSMOUTH GEOGRAPHIC INFORMATION SYSTEMS ONLINE DATABASE.
3. DISSOLVED METAL CONCENTRATIONS ARE COMPARED TO WQCs FOR THE PROTECTION OF AQUATIC LIFE (FRESHWATER, CHRONIC) AND PROTECTION OF HUMAN HEALTH (WATER & FISH INGESTION).



Wilcox & Barton INC.
 CIVIL • ENVIRONMENTAL • GEOTECHNICAL

| | | |
|--|------------------------------------|-------------------|
| TITLE METALS & PAHs IN WETLAND SEDIMENTS | | |
| DATE October 21, 2021 | SCALE GRAPHIC | FILE Data Plan |
| APPROVED BY WRW | DRAWN BY GAG | REVISED - |
| CLIENT Banfield Realty, LLC | JOB NUMBER BANF0005 | |
| LOCATION 375 Banfield Road Tax Map 266, Lot 7 Portsmouth, New Hampshire | DRAWING NUMBER FIGURE 10 | |

APPENDIX A
NHDES Correspondence



The State of New Hampshire
DEPARTMENT OF ENVIRONMENTAL SERVICES



Thomas S. Burack, Commissioner

February 16, 2011

William Copeland
190 Meadow Road
Portsmouth, NH 03801

SUBJECT: Portsmouth – Country Motor Sales, 375 Banfield Road,
DES Site# 199408047, Project # 20515

Comments Regarding Limited Subsurface Investigation-October 2008,
prepared by Provan and Lorber, Inc., and dated September 2, 2009.

Dear Mr. Copeland:

The New Hampshire Department of Environmental Services (Department) has completed a review of the above referenced document and other site related documents contained in our files and we provide the following comments:

SOIL QUALITY

Naturally Occurring Arsenic in Site Soils

The Department issued a *Certificate of No Further Action* on August 15, 2007 regarding this issue. The *Certificate of No Further Action* indicated that the arsenic concentrations in soils and sediment were due to naturally occurring conditions at the site. Please be advised that although the Department does not regulate naturally occurring arsenic, appropriate care should be taken to prevent or limit site visitors/workers exposure to these soils as arsenic is present at a concentration above an established direct contact risk-based level. In similar situations the Department has recommended, but cannot require, that the exposure hazard be managed via one of the following:

1. Excavation and off-site disposal of the material at an appropriately permitted facility; or
2. Capping of the material with 24 inches of clean cover material and recordation of a Notice of Activity and Use Restriction.

If work is planned in areas where people may be exposed to arsenic a Site Health and Safety Plan should be prepared to prevent exposure to arsenic that may be present above the Department's soil standard. Residential development with these soils present would not be appropriate.

SOLID WASTE LANDFILL

Based on test pit data, the central portion of the site contains a solid waste landfill. Buried debris includes auto parts, brick, burned wood, concrete, ceramic/porcelain, painted wood, asphalt, roofing, crushed 55 gallon drums, sheet metal, linoleum and a house radiator. In a letter dated June 24, 2009, NHDES approved the application for registration as a pre-1981 landfill.

Lead Contaminated Soils

Soil lead detections above the S-1 soil standard were observed in twelve test pits TP-101, TP-103, TP-107, TP-108, TP-111, TP-114, TP-120, TP-122, TP-123, TP-125, TP-132, and TP-133. TP-120 also contained concentrations of barium at the NH S-1 standard. Lead concentrations detected in on-site soils ranged from 4,060 mg/kg to 24 mg/kg relative to the Soil Remediation Standard of 400 mg/kg. The presence of lead above established standards requires additional characterization and/or remediation.

Based on the available data it appears likely that lead above regulatory standards exists beyond the area of previous testing. The extent of contamination must be determined by analyses demonstrating a clean edge to the impacted areas (i.e. laboratory results below regulatory standards).

PCB Contaminated Soils

Surface soil in the northern portion of the property where auto crushing activities previously occurred contains polychlorinated biphenyls (PCBs), arsenic and lead in excess of the New Hampshire Soil Remediation Standards (NH S-1) (Env-Or 602). As previously indicated, the elevated soil arsenic concentrations were determined to be related to natural conditions. PCB concentrations detected in the soils in this area of the site ranged from non-detect at TP-122 to 8.630 mg/kg PCB-1254 and 4.300 mg/kg PCB-1.260 in TP101.

The presence of PCBs and lead above established standards requires additional characterization to determine:

1. Whether the PCB-containing soils are regulated under the Toxic Substances Control Act (TSCA). Note that the requirement for further review by the EPA Region 1 PCB Coordinator is a function of: (a) source; (b) concentration; and (c) date of release;
2. The source and full nature and extent of the lead and PCB contamination; and
3. Appropriate remedial actions/exposure risk management strategies.

If sufficient information to address these three requirements is not provided, the Department will need to confer with the EPA Region 1 PCB Coordinator for a determination of TSCA applicability to the site.

BURIED ASBESTOS

The central portion of the site reportedly contains buried asbestos which may be managed by removal in accordance with Env-Sw 2100. If buried asbestos that was placed prior to 1981 is left in place, the affected areas must be properly capped, and the site managed by an Activity/Use Restriction (AUR) attached to the deed. The following link provides additional guidance: <http://des.nh.gov/organization/commissioner/legal/rules/documents/env-sw2100.pdf>

SEDIMENT IMPACTS

Analyses of sediment samples collected from wetland areas located along the southeastern and southern portions of the site indicated exceedances of the threshold effects concentration for arsenic, lead, and mercury. Apparently, no upstream/background sediment or surface water samples were collected to confirm that the contamination is due to site related activities and not the result of upstream conditions.

The Department requests that the direction and rate of flow in the wetland area be determined and a confirmatory round of analyses at SD-101, SD-102, and SD-103 be conducted and compared to data from upstream sample locations to be selected outside of the area impacted by the site (i.e. at the upstream property boundary).

GROUNDWATER QUALITY

Groundwater at MW-101 in the central portion of the site contained the polycyclic aromatic hydrocarbons (PAH) benzo[a]anthracene, benzo[b]fluoranthene, benzo[a]pyrene at concentrations at or above their AGQS standard. The Department agrees that based on specific PAH compounds present in soils at the site, the presence of burned wood in soils, and the chromatographic fingerprint of TPH-DRO in the sample collected from TP-122 that the concentrations of soil PAH detected are likely due to the presence of partially burned wood in the soil samples. Although soils containing contaminants solely due to the presence of wood ash or coal ash are usually exempt from regulation under Env-Or 600 (Contaminated Site Management), these soils would be regulated under Env-Or 600 if the contaminants are present in groundwater at concentrations above the corresponding Ambient Groundwater Quality Standards (AGQS). **The Department requests two rounds of confirmatory analyses from MW-101 for dissolved lead, barium and PAH.** The Department recommends the use of the EPA Low Flow sampling methodology during collection of groundwater samples for PAH analysis. If the low flow sampling method is used, the Department requires submittal of all related field notes, equipment calibration logs, and documentation of aquifer stabilization parameters with the summary report. Groundwater lead analyses from MW-102 (15 ug/l) & MW-104 (16 ug/l) documented detections at or above AGQS. Therefore, continued monitoring of groundwater at this location for dissolved metals is required to assess the significance and validity of these reported AGQS violations and to determine the extent of the dissolved metals plume in the vicinity. Based on the detections of PCBs in soils at the car crusher area **we request installation of a monitoring well in the former car crusher area to determine if groundwater is impacted.** Groundwater analyses should be for VOCs, metals, PAHs, and PCBs.

SURFACE WATER QUALITY

Selenium was detected in all three surface water samples at concentrations above Surface Water Quality Criteria. Lead was detected in SW-103 at a concentration of 19.11 ug/l exceeding Surface Water Quality Criteria. To confirm that the contamination is due to site related activities and not the result of upstream conditions the Department requests that the direction and rate of flow in the wetland area be determined and a confirmatory round of analyses at SW-101, SW-102, and SW-103 and selected upstream "background" locations be conducted and the data from SW-101, SW-102 and SW-103 be compared to data from upstream sample locations to be selected outside of the area impacted by the site.

REQUESTED ACTIONS

Submit a work scope to the Department before April 15, 2011 which fully assess site conditions and at a minimum includes the following:

- Two rounds of confirmatory groundwater monitoring for dissolved metals at well locations MW-102 and MW-104 (field filtered using a 0.45 micron filter prior to acidification).

- Two rounds of confirmatory groundwater monitoring at MW-101 for PAHs using EPA low flow sampling method (not filtered). PAHs can migrate in groundwater on colloids and filtering removes the colloids.
- Sediment and surface water sampling with added emphasis on determining contaminant concentrations at the upstream property boundary. Collect new sediment and surface water samples from both upstream "Background" and downstream "same locations previously sampled" and compare the analytical results to determine if the samples previously shown to be impacted are due to site activities or from an off-site source.
- Fully characterize the source and extent of the lead and PCB contamination in soil, sediment and surface water.
- Fully characterize the PCB impacted areas (i.e. assess the source, nature and extent of PCB contamination in soils and groundwater).
- Submit a report that **fully** complies with the requirements of Env-Or 606.03 (Site Investigation Report) and includes a preliminary technical and financial evaluation of three remedial alternatives to address each impacted media

We thank you for your continued cooperation. Should you have any questions, please contact me at the NH-DES Waste Management Division at the letterhead address, by E-mail or by phone.

Sincerely,



Joseph Donovan, P.G.
Hazardous Waste Remediation Bureau
Tel: (603) 271 - 6811
Fax: (603) 271 - 2181
E-mail: joseph.donovan@des.nh.gov

cc: Dan Hoefle, Esq., Chairman Board of Trustees, Foundation for Seacoast Health,
c/o Hoefle, Phoenix, and Gormley, PA, PO Box 4480, Portsmouth, NH 03802

ec: Kenneth N. Kettenring, Ph.D., P.G., HWRB
Kevin Mckibben, P.G., Provan & Lorber, Inc.
City of Portsmouth Health Officer



The State of New Hampshire
DEPARTMENT OF ENVIRONMENTAL SERVICES



Robert R. Scott, Commissioner

EMAIL ONLY

August 9, 2021

Robert Graham
Banfield Realty, LLC
304 Maplewood Avenue
Portsmouth, NH 03801

Subject: **Portsmouth** – Former Country Motor Sales, 375 Banfield Road
DES Site #199408047, Project #40176

Supplemental Data Transmittal, prepared by Wilcox & Barton, Inc. (W&B),
dated January 27, 2021

Site Investigation Report, prepared by W&B, dated July 9, 2020

Dear Mr. Graham:

The New Hampshire Department of Environmental Services (NHDES) has reviewed the Supplemental Data Transmittal and Site Investigation (SI) Report submitted for the above-referenced site (Site). NHDES understands that some SI activities were completed in response to our letter dated February 16, 2011. Based on review of the SI Report, data transmittal and historical submittals, NHDES offers the following comments:

Soil

- During May 2020, 25 soil borings were advanced in the northeastern portion of the Site and 94 soil samples were collected for laboratory analysis of metals and polychlorinated biphenyls (PCBs). Arsenic was detected in all samples, including at concentrations exceeding the Soil Remediation Standard (SRS) in 70 of the samples. The concentrations were generally in the range reported previously for soil samples collected at the Site, which NHDES concluded in a letter dated August 8, 2007 were due to naturally occurring conditions. As such, the arsenic present in Site soil appears to be a background condition as defined in NH Code of Administrative Rules Chapter Env-Or 600 (*Contaminated Site Management*), Part Env-Or 602.03. In these cases, per Env-Or 606.19(f), NHDES does not require further investigation or remediation of the arsenic.
- Lead was detected at concentrations exceeding the SRS in samples collected from boreholes SB-6, SB-10 and SB-14 advanced in the northeast portion of the Site during May 2020. Lead was also detected in soil samples collected from this portion of the Site during previous assessment work (e.g. Limited Subsurface Investigation report prepared by Ransom Environmental Consulting, Inc. [Ransom] dated October 10, 2008) at concentrations exceeding the SRS. It appears the lead is the result of releases associated with former Site activities, including automobile storage, crushing and salvage operations. NHDES generally concurs with W&B's recommendation to manage lead-impacted soil in this area of the Site via placement of a suitable cap or cover and recordation of an Activity

www.des.nh.gov

29 Hazen Drive • PO Box 95 • Concord, NH 03302-0095
(603) 271-2908 • Fax: 271-2181 • TDD Access: Relay NH 1-800-735-2964

and Use Restriction (AUR). ***A soil management plan (SMP) shall be submitted to NHDES that describes the management of soil during upcoming Site redevelopment activities, to include excavation activities, any temporary onsite storage, reuse, and any offsite disposal of soil conducted in accordance with Env-Or 611. Commencement of redevelopment activities that involve disturbance of soil shall not occur until NHDES has reviewed the SMP.*** Submittal of the Application for AUR shall include a requirement to prepare a separate SMP for management of any soil that may be disturbed during future Site activities. The plans for capping or covering lead-impacted soil and the SMPs must incorporate the results of historical investigations including pertinent analytical data for all soil samples.

Soil samples were collected from test pits completed in the central, lowland portion of the Site by Ransom during October 2008 as part of the investigation referenced above and analyzed for metals. Lead was detected at concentrations exceeding the SRS in the samples collected from test pits TP120, TP122 and TP123. Some detected concentrations (e.g. 4,060 milligrams per kilogram [mg/kg] at TP120) indicate a gross level of contamination. We understand this portion of the Site is the location of a pre-1981 landfill and the waste is the source of the lead in soil. NHDES is concerned the waste and impacted soil may: 1) be a source of metals contamination identified in Site surface water and sediment; and 2) pose a direct-contact exposure risk to humans. The Remedial Action Plan (RAP) discussed below shall include evaluation of remedies for the waste and contaminated soil in the area of the landfill.

- PCBs were detected at concentrations up to 0.80 mg/kg (total of all Aroclors) in 13 of the samples collected from the soil borings advanced in the northeast portion of the Site during May 2020. PCBs were also detected at concentrations up to 12.93 mg/kg (total of all Aroclors) in samples from this portion of the Site during previous assessment work (e.g. Ransom, 2008). It appears the PCBs are the result of releases associated with former Site activities, including automobile storage, crushing and salvage operations. In accordance with our letter dated February 16, 2011, options for management of PCB-containing soils must be considered. Such consideration should include whether the PCB-containing soils are regulated under the Toxic Substances Control Act (TSCA), which includes assessment of their source, date of release, and concentrations. Please note that United States Environmental Protection Agency Region 1 PCB coordinator Kimberly Tisa is an available resource regarding TSCA applicability.
- Asbestos was identified via laboratory analysis in bulk waste samples collected from test pits excavated in the area of the landfill during previous assessment work (Ransom, 2008). W&B identified suspect asbestos-containing material (ACM) in test pits advanced in the area of the landfill during May 2020. Options for management of ACM must be considered.

NHDES requests that a Remedial Action Plan (RAP) be prepared in accordance with Env-Or 606.10 and Env-Or 606.12 for the contaminated soils and waste including metals, PCBs, and asbestos. We are amenable to discussions with W&B regarding the due date for submittal of the RAP. Figures presented in the RAP should show key site features such as areas of former automobile storage, crushing and salvage operations, the landfill, septic systems and

leach fields (both historical and current). We understand the evaluation of remedial alternatives will include capping or cover of contaminated soil and waste and recordation of an AUR.

Groundwater

- Relatively elevated concentrations of lead and other metals including arsenic, barium and cadmium were detected in samples collected during June 2020 and January 2021 from wells MW-101, MW-102 and MW-104. These wells appear to be located within or hydraulically downgradient of the landfill. To assess the potential for groundwater to be a contaminant migration pathway from the landfill to surface water and sediment, we request that additional sampling be completed of wells MW-101, MW-102 and MW-104 for analysis of total and dissolved metals. Field-based water quality parameters (e.g. temperature, dissolved oxygen, pH, conductivity, oxidation-reduction potential, and turbidity) should also be collected during the sampling.
- The PAH benzo(b)fluoranthene was detected at a concentration slightly exceeding the AGQS in the sample collected from monitoring well MW-101 during June 2020. We request that an additional sample be collected from this well for analysis of PAHs. We recommend the sample be filtered in the field.
- Various per- and polyfluoroalkyl substances (PFAS) were detected in samples collected from Site monitoring wells during June 2020 and/or January 2021. Perfluorooctane sulfonic acid (PFOS), perfluorohexane sulfonic acid (PFHxS), and perfluorooctanoic acid (PFOA) were detected at concentrations exceeding applicable AGQS. Based on these results, we request that additional sampling of wells MW-1, MW-4, MW-5, MW-6, MW-7, MW-8, MW-106R, MW-109, MW-203 and MW-204 be completed for analysis of PFAS. Please continue to analyze samples for a broad list of PFAS to aid in understanding potential sources, nature and extent of PFAS at the Site. We recommend that Quality Assurance/Quality Control samples (e.g. field blank, equipment rinsate blank, and trip blank) be analyzed for PFAS and the results considered when evaluating data quality/usability. All potential sources of PFAS and contaminant migration pathways should be considered when developing the conceptual site model (CSM), to include the storage and use of PFAS-containing products, knowledge of any releases of such products, and any application of fire suppressing foam.

We request upload of all PFAS data to the NHDES Environmental Monitoring Database (EMD). Instructions for EMD upload can be found at the following link: <https://www4.des.state.nh.us/nh-pfas-investigation/wp-content/uploads/pfas-emd-guidance.pdf>

Please submit results of the additional groundwater monitoring with the RAP. Pending our review, an Application for Groundwater Management Permit may be requested for the Site.

Sediment and Surface Water

- W&B collected sediment samples during May 2020 from locations identified as SD-101 through SD-106 for analysis of PCBs and metals. PCBs were not detected at concentrations above the laboratory reporting limit. Various metals were detected including lead at concentrations up to 940 mg/kg. The nature of these sediment samples is not fully explained in the SI Report. Based on Figure 3, it appears some of the samples were collected from areas identified as wetland and some were not. It's not clear if any of the samples were collected from Pickering Brook. We request that more information be provided, including sediment descriptions/classification and photographs of representative sediment and the sampling locations. An evaluation of the potential for direct-contact exposure to humans should also be provided.
- Surface water samples were collected during May 2020 from locations identified as SW-101 through SW-106 for analysis of PCBs and total metals. The samples were apparently collocated with the sediment samples. PCBs were not detected at concentrations above the laboratory reporting limit. The metals data provided in the SI Report needs to be supported by the following:
 1. For comparison of cadmium, chromium, lead and silver data to the protection of aquatic life freshwater criteria presented in Table 1703-1 of Env-Wq 1703.21, hardness data must be collected concurrently and used to calculate appropriate criteria values. The water effect ratio should be considered when determining appropriate criteria values for arsenic, cadmium, chromium, lead, mercury and silver (see Env-Wq 1703.22[d]). Additionally, the total concentrations must be converted to dissolved concentrations for arsenic, cadmium, chromium, lead, mercury and silver, with the results for silver compared to the acute exposure criteria. Results of the other metals may be compared to chronic criteria. Refer to equations and tables in Env-Wq 1703.23 and Env-Wq 1703.24 to calculate applicable criteria.
 2. Information regarding whether comparison of the metals data to the protection of human health criteria presented in Table 1703-1 is applicable. Specifically, please assess whether water and fish from Pickering Brook and the wetland system are consumed by humans.
 3. Information regarding the hydrology of Pickering Brook and the wetland system to improve the CSM. Specifically, prepare a figure that shows the direction of surface water flow and the location and interconnectedness of specific streams. The figure would benefit from inclusion of ground surface topography, showing locations of drainages and swales at the Site. Sample locations SW-101 through SW-106 should be depicted on the figure.
- Some details (e.g. property boundaries and location of wetlands) of the Site Plan presented in the SI Report do not correspond with that presented in the set of plans titled Commercial Site Plan "Industrial Warehouse" prepared by Jones & Beach Engineers, Inc.

and submitted to NHDES' Wetlands Bureau and Alteration of Terrain Bureau to facilitate review of applicable permits. Please ensure Site features are accurately depicted on figures included in the RAP and any future submittals.


- The lead analytical results presented in Table 3 of the SI Report for sample SW-101 differ from that in the laboratory analytical report. Please address such discrepancies for future submittals.

Additional surface water sampling at locations SW-101 through SW-106 for analysis of metals and hardness is warranted. Field-based water quality parameters should be collected during the sampling. Please submit results of the additional surface water sampling and the information requested above for sediment and surface water with the RAP. Submittal of an addendum to the RAP for these media may be requested at a later date.

Please note, the contamination at the Site will be managed under HAZWASTE Project #40176. This project number should be identified on all future submittals.

Should you have any questions regarding this letter, please contact me at NHDES' Waste Management Division.

Sincerely,



Scott Drew, P.G.
Hazardous Waste Remediation Bureau
Tel: (603) 271-2890
Email: Scott.T.Drew@des.nh.gov

ec: Michael McCluskey, P.E., HWRB
Gloria Andrews, P.E., Alteration of Terrain Bureau
Stefanie Giallongo, Wetlands Bureau
William R. Wilcox, Wilcox & Barton, Inc.
Robert W. Rooks, P.E., Wilcox & Barton, Inc.
Attention Health Officer, City of Portsmouth

September 8, 2021

Mr. Scott Drew
NH Department of Environmental Services
Hazardous Waste Remediation Bureau
29 Hazen Drive, PO Box 95
Concord, NH 03302-0095

**RE: Former Country Motor Sales, 375 Banfield Road, Portsmouth
Response to NHDES Comments**

Dear Mr. Drew:

Thank you for your timely review and August 9, 2021, comments concerning the recent site characterization efforts at the reference site. Pursuant to our teleconference on August 20, 2021, we have prepared the following response to lay out our plans for collection of the requested data.

To facilitate discussion, we have separated the issues at the site into five categories:

1. Groundwater quality
2. Lead in soil
3. PCBs in soil
4. Asbestos in fill materials
5. Wetland sediment and surface water quality

Groundwater Quality

As noted in prior reports, elevated concentrations of lead and/or arsenic were detected in unfiltered samples collected from wells MW-1, MW-102, MW-105, and MW-203 in June of 2020. Subsequent analysis of samples from these wells for dissolved metals (field filtered) did not produce exceedances of Ambient Groundwater Quality Standards (AGQS). Analysis of unfiltered samples for polycyclic aromatic hydrocarbons (PAHs) revealed an AGQS exceedance for benzo(b)fluoranthene in well MW-101. The measured concentration was 0.11 micrograms per liter (ug/L) vs. an AGQS of 0.1 ug/L.

Based on these results, it is our position that groundwater quality in upland areas of the site is not a significant concern and that migration via groundwater is unlikely to be the predominant pathway for impacts to wetland sediments and surface water. Rather, overland flow from former active operational areas is a more likely pathway.

Historical research by our firm and by others has not revealed a likely source for the per- and polyfluoroalkyl substances (PFAS) that have been detected in groundwater. With submittal of a Remedial Action Plan, we will consider the potential sources and migration pathways for PFAS.

On August 26, 2021, Wilcox & Barton, Inc. gauged all accessible monitoring wells and collected the following samples:

1. Filtered and unfiltered samples for analysis for metals (both total and dissolved) in wells MW-101, MW-102, and MW-104. Temperature, dissolved oxygen, pH, conductivity, oxidation-reduction potential, and turbidity were also recorded in the field.
2. One filtered sample for analysis for PAHs in well MW-101.
3. Samples for analysis for PFAS (21 compound list) in wells MW-1, MW-4, MW-5, MW-6, MW-7, MW-8, MW-106R, MW-109, MW-203 and MW-204.

Analytical results will be reviewed upon receipt and presented in the Remedial Action Plan. PFAS data will be uploaded to the NHDES Environmental Monitoring Database upon receipt.

Lead in Soil

As discussed during our call, we have consolidated all the available lead data onto a site figure, which is attached as Figure 1. The data show exceedances of the Soil Remediation Standard (SRS) for lead at sporadic locations across the site. The data do not show a consistent pattern of distribution. To facilitate evaluation of future risk, we've also shown the proposed development areas (areas to be capped by building or pavement).

To complement the dataset, we are proposing to cover the rest of the non-wetland area of the site with lead samples. In "undisturbed" areas, we propose to sample the top 2 feet in order to assess future direct contact risks, but will also collect some deeper samples in the areas where Ransom found higher concentrations during test pit sampling. In the cut/fill/building cap areas, we propose to sample from 0-2' and 2'-4' for use in soil management during construction. The proposed sample locations are shown on the figure, as are the areas that will be capped by asphalt or building. Please note that the site is heavily overgrown and some modification of the proposed sample distribution may be required.

The long-term plan to address lead in soil includes capping of the former active areas of the site (via building or pavement) and application of a land use restriction over other areas to prevent future disturbance and land uses that are inconsistent with the presence of contaminants in surface soil.

PCBs in Soil

As for lead, we have consolidated the available PCB data onto a single figure, which is attached as Figure 2. The distribution of PCBs at concentrations exceeding 1 milligram per kilogram (mg/kg) appears to be limited to the area around the former car crusher. The frequency of detection is relatively low when viewed within the entire dataset.

We have initiated a discussion with Kimberly Tisa at EPA Region 1, who has requested that NHDES be brought into the conversation going forward. We will copy NHDES on all future correspondence. In her most recent email, Ms. Tisa was non-committal about future plans, but

seemed to express confidence that the PCB issue would fall under the Toxic Substances Control Act (TSCA) and that additional data would be needed to support a cleanup/closure decision.

We have reviewed the relevant guidance (*PCB Site Revitalization Guidance Under TSCA*) and are confident that the area can be characterized as a Low Occupancy Area, where the applicable cleanup level is 25 mg/kg. Material characterized as “bulk PCB remediation waste” would be consolidated under the building or paved areas, and otherwise subject to a land use restriction as required by TSCA.

It is our intention to submit a proposal for collection of additional samples, with the aim of gaining EPA approval for a Self-Implementing Cleanup. When development work is complete, confirmation sampling will be required in accordance with the requirements of Subpart O of 40 CFR Part 761 or a risk-based sampling plan approved by EPA. Ideally, the confirmation work can be limited to areas outside the building and pavement cap, reducing the area to be confirmed.

Asbestos in Fill Materials

Figure 3 presents a consolidation of all asbestos observations during prior work. Both suspect and lab-verified materials are included. As we discussed, we are proposing no further action for these landfill materials other than implementation of a land use restriction to prevent future disturbance.

Wetland Sediment and Surface Water Quality

We have engaged the services of a risk assessor with expertise in sediment quality. Together, we have developed and are proposing the following program of investigation. Approximate sample locations are depicted on the attached Figure 4.

1. Sediment samples will be collected as vertical, discrete grab samples from a depth of 0 to 6 inches in accordance with generally recognized guidance for sediment sample collection, such as US EPA (2001) *Determination of the Biologically Relevant Sampling Depth for Terrestrial and Aquatic Ecological Risk Assessment* or OhioEPA (2001) *Sediment Sampling Guide and Methodologies*.
2. Surface water samples will be collected at each sediment sampling location where standing water is present.
3. At least three sediment and surface water samples will be collected from the stream only (not wetlands) upgradient of the pond to show the range of background coming into the study area.
4. Site characterization samples will be collected as follows:
 - One sample at the upstream entrance to the pond.
 - One sample midstream of the pond, nearer to site.
 - One sample at the exit of the pond.
 - Samples mid-stream every ~100 feet laterally down the stream to Banfield Avenue (~14 samples).

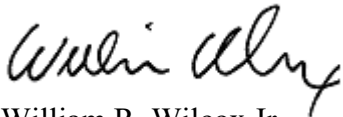
- Samples along the nearest (site side) wetland edge (where water is present) every 100 feet laterally down the stream to Banfield Avenue (perpendicular to flow into stream, where possible) (~9 samples).
 - Samples along the far side of the stream in wetland areas along just the eastern side of property to identify off-site influences, if any, as well as the extent of impacts to the wetland (~10 samples)
5. Sediment samples will be analyzed as follows. All reporting limits must be low enough for comparison to the relevant benchmarks, where they exist.
- Total organic carbon
 - Grain size
 - Extractable petroleum hydrocarbons
 - PAHs with low reporting limits
 - PCBs (if required by NHDES, not detected in sediment to date)
 - RCRA-8 metals
 - Any other constituents of concern including PFAS as requested by NHDES
6. Surface water samples will be analyzed as follows. All reporting limits must be low enough for comparison to the relevant benchmarks, where they exist.
- Calcium carbonate hardness (in mg/L)
 - RCRA-8 metals (total and dissolved/filtered)
 - PAHs (dissolved/filtered)
 - PCBs (if requested by NHDES)

This program is designed to create a sample set suitable for characterization of human health and ecological risks associated with wetland and surface water quality and to better characterize impacts to the wetland from historical site operations.

After the data collection efforts described herein have been completed, we will notify you and present concepts to be included in a Remedial Action Plan. We look forward to your continued input and to reaching a mutual agreement and site condition that can allow this property to be put back into productive use. If you have any questions, or require additional information, please do not hesitate to contact me.

Very truly yours,

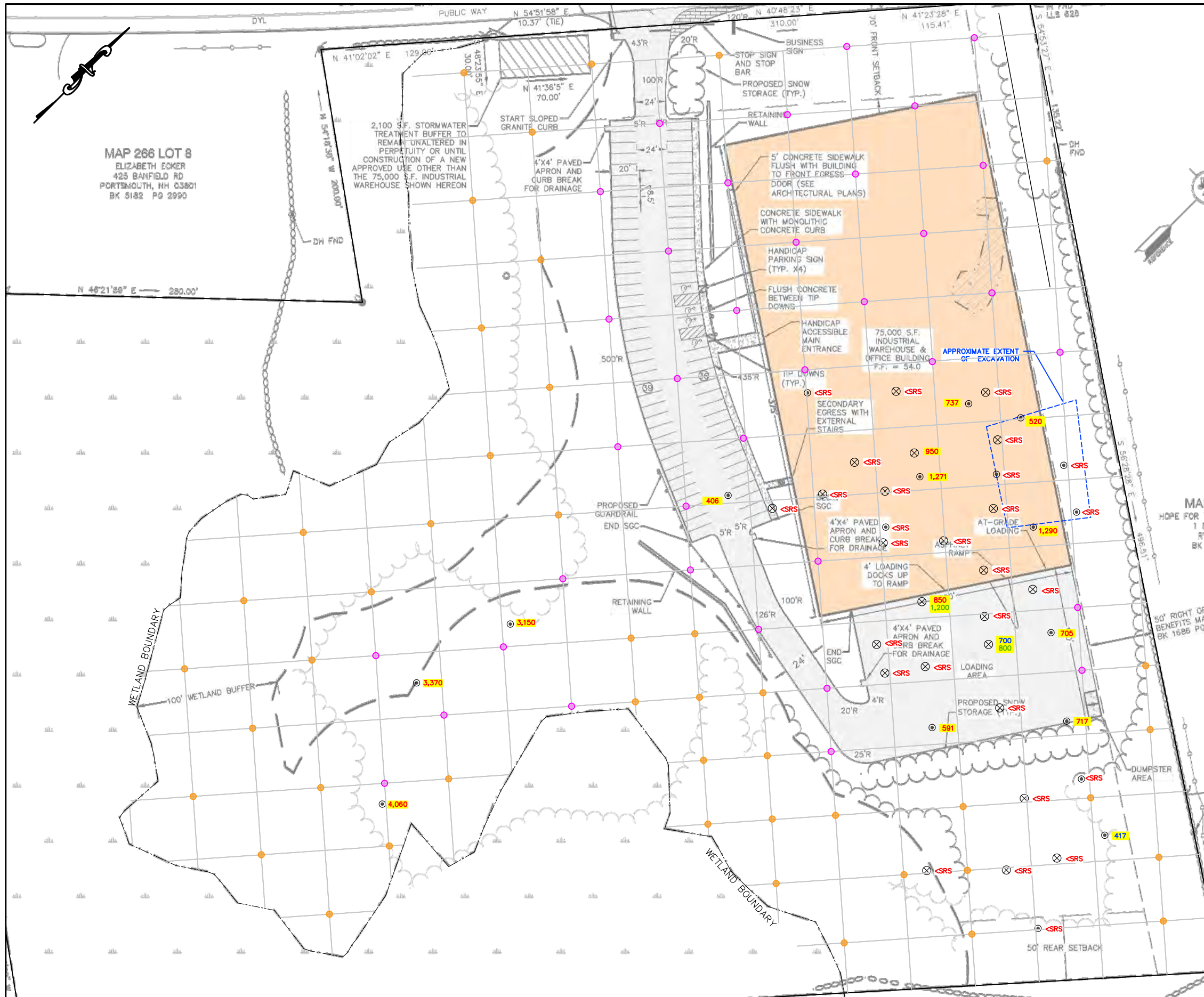
WILCOX & BARTON, INC.



William R. Wilcox Jr.
President – Principal Geologist

Attachments Figure 1 - Lead in Soil
 Figure 2 - PCBs in Soil
 Figure 3 – Asbestos in Fill
 Figure 4 – Wetland Sampling Locations

FIGURES



MAP 266 LOT 8
ELIZABETH ECKER
425 BANFIELD RD
PORTSMOUTH, NH 03801
BK 5182 PG 2990

LEGEND

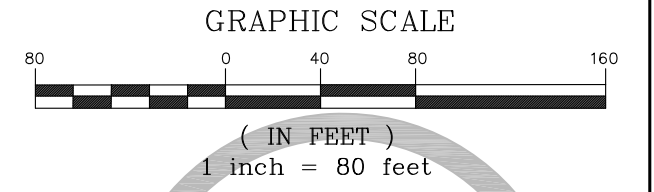
- APPROXIMATE SUBJECT PROPERTY BOUNDARY
- ⊗ SOIL BORING LOCATION (WILCOX & BARTON, INC. 2020)
- ⊙ TEST PIT LOCATION (RANSOM 2008)
- 520** LEAD CONCENTRATION IN SAMPLE EXCEEDS SOIL REMEDIATION STANDARD (SRS) OF 400 mg/kg.
- <SRS LEAD CONCENTRATION LESS THAN SRS FOR ALL SAMPLE DEPTHS COLLECTED.

| LEAD CONCENTRATION ABOVE SRS IN MILLIGRAMS PER KILOGRAMS (mg/kg) | |
|--|--------------------|
| SAMPLE DEPTH INTERVAL (FEET) | LEAD CONCENTRATION |
| 0-2 | 1,290 |
| 2-4 | 700 |
| 4-6 | 800 |

- IMPERVIOUS CAP AREA (BUILDING)
- IMPERVIOUS CAP AREA (PAVEMENT)
- PROPOSED SAMPLE LOCATION (0-2') IN UNDISTURBED AREAS
- PROPOSED SAMPLE LOCATION (0-2' & 2'-4') IN CAPPED/DISTURBED AREAS

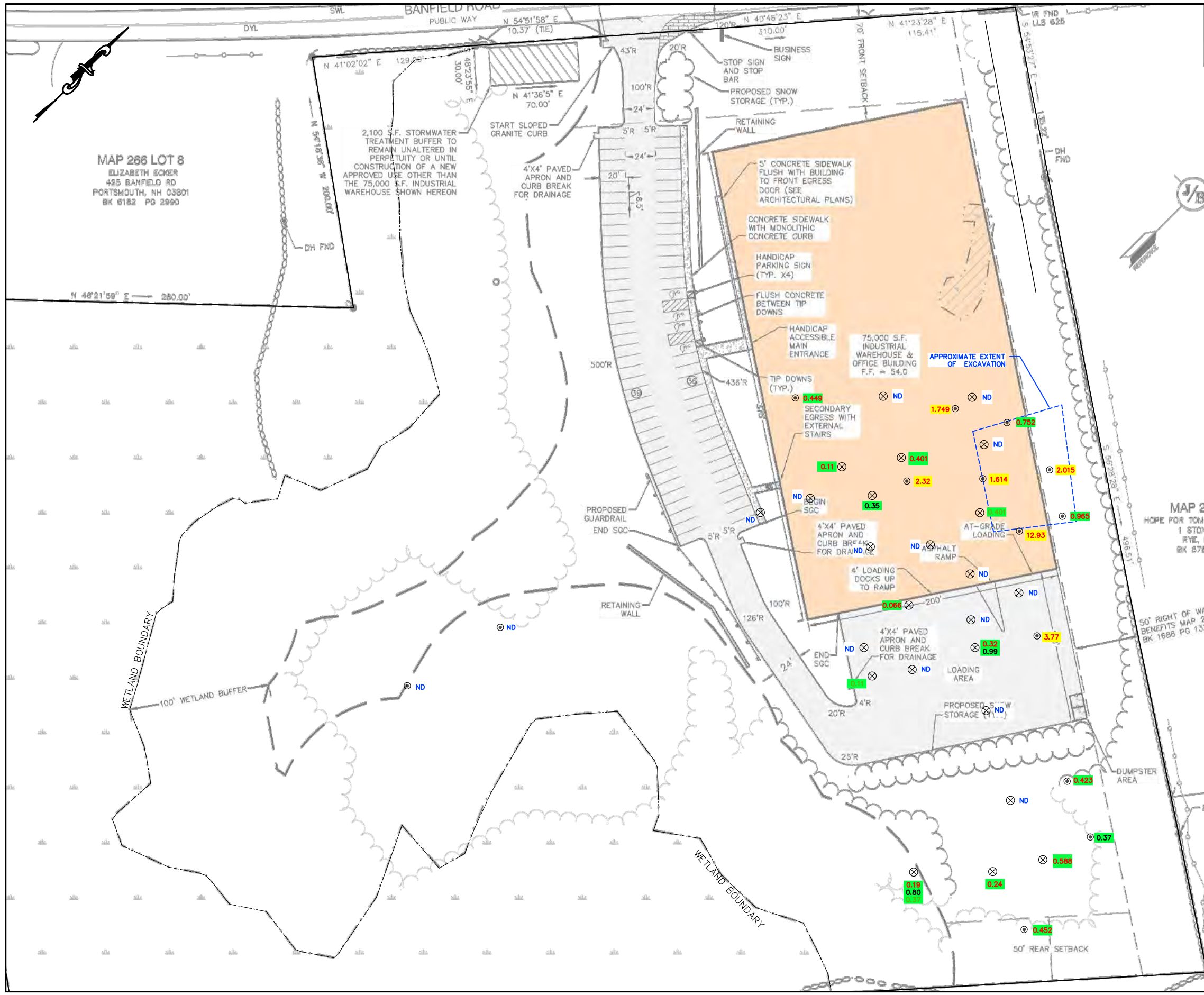
NOTES

- DATA SUPERIMPOSED ON GRADING AND DRAINAGE PLAN, SHEET C-3 DATED 4/21/20, REVISED 8/18/21, BY JONES & BEACH ENGINEERS, INC.
- SAMPLE DEPTH INTERVALS DISPLAYED FOR RANSOM 2008 DATA ARE APPROXIMATE.



Wilcox & Barton INC.
CIVIL • ENVIRONMENTAL • GEOTECHNICAL

| | | |
|--|----------------------------|----------------------------|
| LEAD IN SOIL | | |
| TITLE | | |
| DATE April 16, 2020 | SCALE GRAPHIC | FILE Master Plan |
| APPROVED BY WRW | DRAWN BY MSB | REVISED August 30, 2021 |
| CLIENT Banfield Realty, LLC | JOB NUMBER BANF0004 | |
| LOCATION 375 Banfield Road Tax Map 266, Lot 7 Portsmouth, New Hampshire | DRAWING NUMBER 1 | |



LEGEND

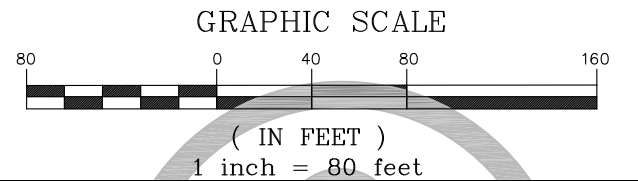
- APPROXIMATE SUBJECT PROPERTY BOUNDARY
- ⊗ SOIL BORING LOCATION (WILCOX & BARTON, INC. 2020)
- ⊙ TEST PIT LOCATION (RANSOM 2008)

| TOTAL POLYCHLORINATED BIPHENYLS (PCBS) CONCENTRATION IN MILLIGRAMS PER KILOGRAMS (mg/kg) | |
|--|-------------------|
| SAMPLE DEPTH INTERVAL (FEET) | PCB CONCENTRATION |
| 0-2 | 0.19 |
| 2-4 | 0.80 |
| 4-6 | 0.37 |

- ND TOTAL PCB CONCENTRATION LESS THAN REPORTING LIMIT FOR ALL SAMPLE DEPTHS COLLECTED. REPORTING LIMITS ALL <1.0 mg/kg.
- 3.77 TOTAL PCB CONCENTRATION IN SAMPLE EXCEEDS SOIL REMEDIATION STANDARD OF 1.0 mg/kg.
- IMPERVIOUS CAP AREA (BUILDING)
- IMPERVIOUS CAP AREA (PAVEMENT)

NOTES

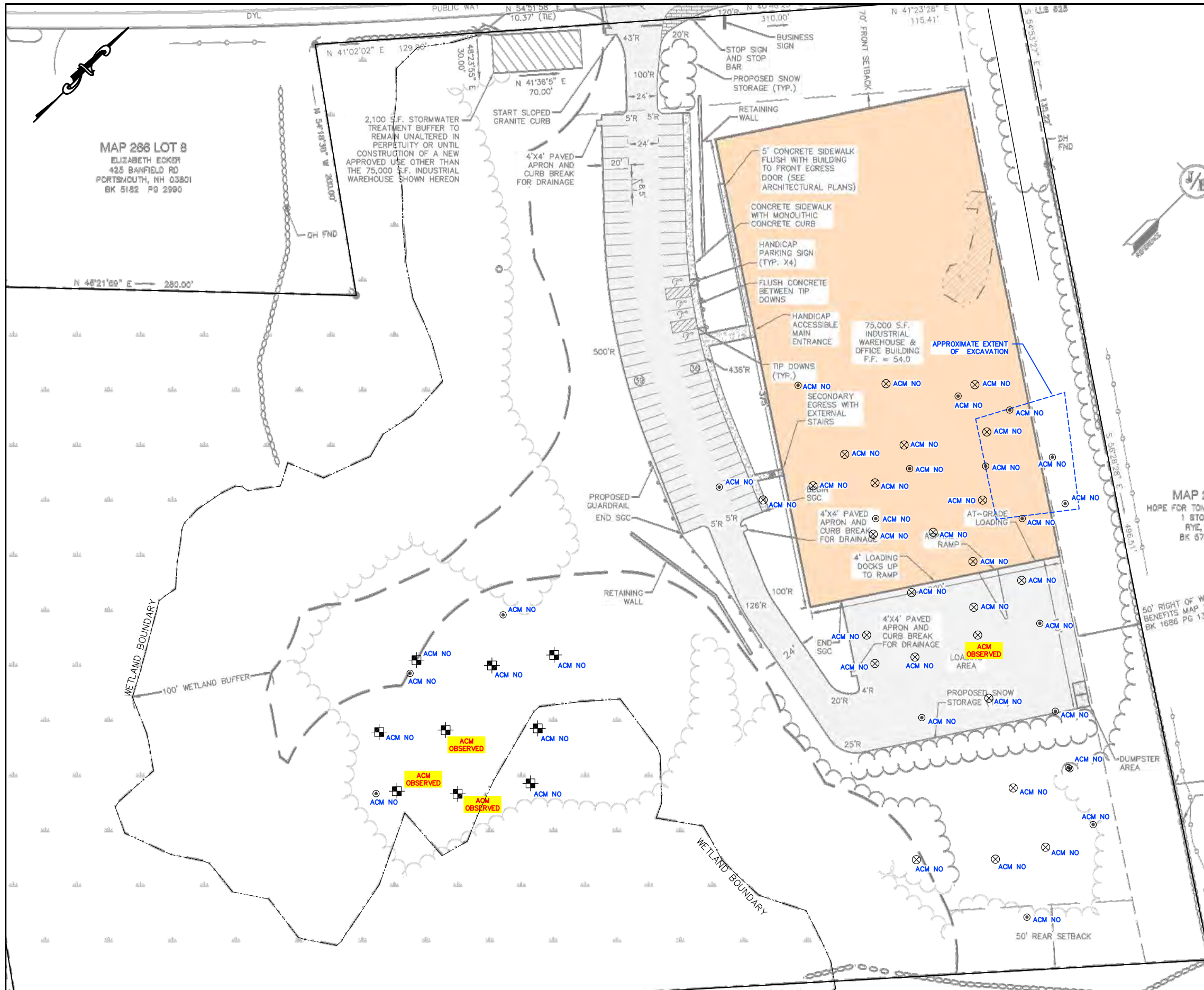
- DATA SUPERIMPOSED ON GRADING AND DRAINAGE PLAN, SHEET C-3 DATED 4/21/20, REVISED 8/18/21, BY JONES & BEACH ENGINEERS, INC.
- ANALYTICAL DATA FOR WILCOX & BARTON, INC. SOIL SAMPLES COLLECTED AT DEPTHS OF 6-8 FEET BELOW GROUND SURFACE NOT SHOWN. TOTAL PCB CONCENTRATIONS IN SAMPLES AT THIS DEPTH INTERVAL WERE BELOW REPORTING LIMITS IN ALL INSTANCES. SAMPLE DEPTH INTERVALS DISPLAYED FOR RANSOM 2008 DATA ARE APPROXIMATE.



Wilcox & Barton INC.
CIVIL • ENVIRONMENTAL • GEOTECHNICAL

TITLE
TOTAL PCBS IN SOIL

| | | |
|--|----------------------------|----------------------------|
| DATE April 16, 2020 | SCALE GRAPHIC | FILE Master Plan |
| APPROVED BY WRW | DRAWN BY MSB | REVISED August 30, 2021 |
| CLIENT Banfield Realty, LLC | JOB NUMBER BANF0004 | |
| LOCATION 375 Banfield Road Tax Map 266, Lot 7 Portsmouth, New Hampshire | DRAWING NUMBER 2 | |



MAP 266 LOT 8
ELIZABETH ECKER
425 BANFIELD RD
PORTSMOUTH, NH 03801
BK 5132 PG 2990

2,100 S.F. STORMWATER
TREATMENT BUFFER TO
REMAIN UNALTERED IN
PERPETUITY OR UNTIL
CONSTRUCTION OF A NEW
APPROVED USE OTHER THAN
THE 75,000 S.F. INDUSTRIAL
WAREHOUSE SHOWN HEREON

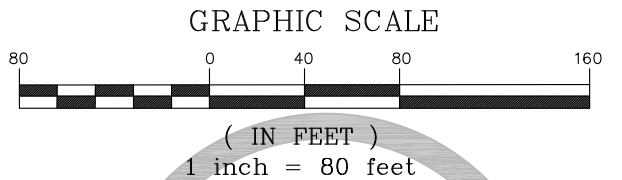
75,000 S.F.
INDUSTRIAL
WAREHOUSE &
OFFICE BUILDING
F.F. = 54.0

LEGEND

- APPROXIMATE SUBJECT PROPERTY BOUNDARY
- ⊗ SOIL BORING LOCATION (WILCOX & BARTON, INC. 2020)
- ⊠ TEST PIT LOCATION (WILCOX & BARTON, INC. 2020)
- ⊙ TEST PIT LOCATION (RANSOM 2008)
- ACM OBSERVED** SUSPECT ASBESTOS CONTAINING MATERIALS (ACM) OBSERVED.
- ACM NO SUSPECT ACM NOT OBSERVED (NO).

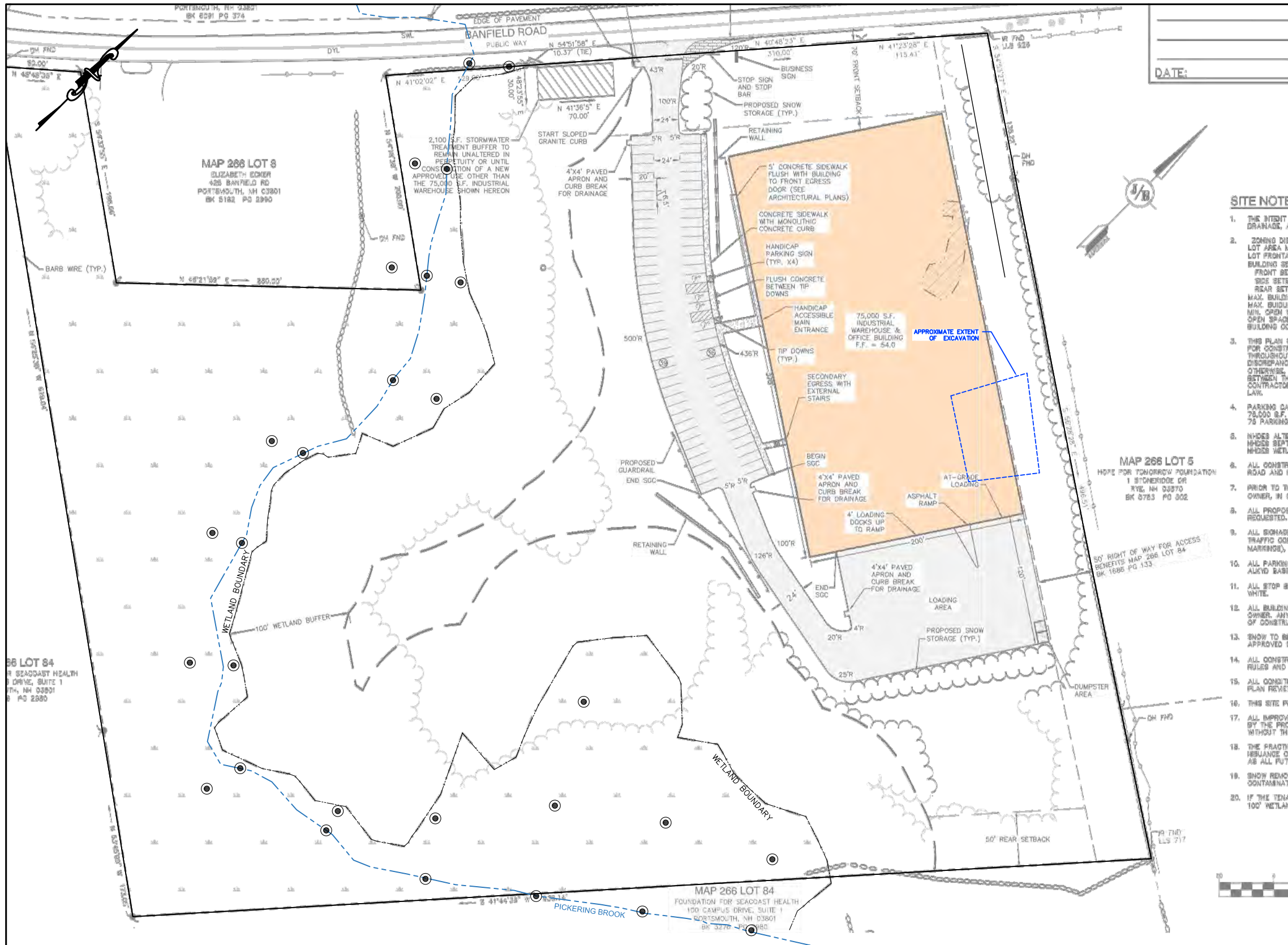
NOTES

1. DATA SUPERIMPOSED ON GRADING AND DRAINAGE PLAN, SHEET C-3 DATED 4/21/20, REVISED 8/18/21, BY JONES & BEACH ENGINEERS, INC.



Wilcox & Barton INC.
CIVIL • ENVIRONMENTAL • GEOTECHNICAL

| | | |
|--|----------------------------|----------------------------|
| TITLE ASBESTOS IN FILL | | |
| DATE April 16, 2020 | SCALE GRAPHIC | FILE Master Plan |
| APPROVED BY WRW | DRAWN BY MSB | REVISED August 30, 2021 |
| CLIENT Banfield Realty, LLC | JOB NUMBER BANF0004 | |
| LOCATION 375 Banfield Road Tax Map 266, Lot 7 Portsmouth, New Hampshire | DRAWING NUMBER 3 | |



LEGEND

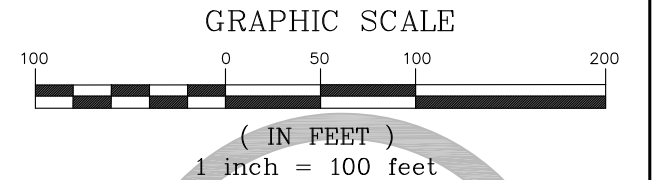
- APPROXIMATE SUBJECT PROPERTY BOUNDARY
- SEDIMENT/SURFACE WATER SAMPLE

SITE NOTE

1. THE INTENT DRAINAGE...
2. ZONING DISTRICT AREA... BUILDING SETBACKS... SIDE SETBACKS... REAR SETBACKS... MAX. BUILDING HEIGHT... MIN. OPEN SPACE... BUILDING CO...
3. THIS PLAN IS FOR CONSTRUCTION THROUGHOUT DISCREPANCIES OTHERWISE BETWEEN THE CONTRACTOR AND LAW.
4. PARKING CAPACITY 75,000 S.F. 75 PARKING SPACES.
5. NOTES ALTERED NOTES REPT. NOTES WETLANDS.
6. ALL CONSTRUCTION ROAD AND DRIVEWAYS TO BE CONSTRUCTED TO MEET ALL CITY REQUIREMENTS.
7. PRIOR TO THE OWNER, IN ORDER TO OBTAIN PERMITS, THE OWNER SHALL OBTAIN ALL NECESSARY PERMITS FROM THE CITY OF PORTSMOUTH, NH.
8. ALL PROPOSED CONSTRUCTION SHALL BE IN ACCORDANCE WITH THE CITY OF PORTSMOUTH, NH ZONING ORDINANCES AND ALL APPLICABLE REGULATIONS.
9. ALL SIGNAGE TRAFFIC CONTROL MARKINGS SHALL BE INSTALLED IN ACCORDANCE WITH THE CITY OF PORTSMOUTH, NH TRAFFIC CONTROL MANUAL.
10. ALL PARKING AREAS SHALL BE PAVED AND MAINTAINED IN ACCORDANCE WITH THE CITY OF PORTSMOUTH, NH TRAFFIC CONTROL MANUAL.
11. ALL STOP SIGNS SHALL BE WHITE.
12. ALL BUILDING OWNER, ANY OF CONSTRUCTION SHALL BE IN ACCORDANCE WITH THE CITY OF PORTSMOUTH, NH ZONING ORDINANCES AND ALL APPLICABLE REGULATIONS.
13. SNOW SHALL BE REMOVED AND MAINTAINED IN ACCORDANCE WITH THE CITY OF PORTSMOUTH, NH ZONING ORDINANCES AND ALL APPLICABLE REGULATIONS.
14. ALL CONSTRUCTION SHALL BE IN ACCORDANCE WITH THE CITY OF PORTSMOUTH, NH ZONING ORDINANCES AND ALL APPLICABLE REGULATIONS.
15. ALL CONSTRUCTION SHALL BE IN ACCORDANCE WITH THE CITY OF PORTSMOUTH, NH ZONING ORDINANCES AND ALL APPLICABLE REGULATIONS.
16. THIS SITE PLAN SHALL BE IN ACCORDANCE WITH THE CITY OF PORTSMOUTH, NH ZONING ORDINANCES AND ALL APPLICABLE REGULATIONS.
17. ALL IMPROVEMENTS SHALL BE IN ACCORDANCE WITH THE CITY OF PORTSMOUTH, NH ZONING ORDINANCES AND ALL APPLICABLE REGULATIONS.
18. THE PRACTICE OF ENGINEERING SHALL BE IN ACCORDANCE WITH THE CITY OF PORTSMOUTH, NH ZONING ORDINANCES AND ALL APPLICABLE REGULATIONS.
19. SNOW REMOVAL AND MAINTENANCE SHALL BE IN ACCORDANCE WITH THE CITY OF PORTSMOUTH, NH ZONING ORDINANCES AND ALL APPLICABLE REGULATIONS.
20. IF THE TERRAIN IS UNDESIRABLE FOR CONSTRUCTION, THE OWNER SHALL OBTAIN ALL NECESSARY PERMITS FROM THE CITY OF PORTSMOUTH, NH.

NOTES

1. DATA SUPERIMPOSED ON GRADING AND DRAINAGE PLAN, SHEET C-3 DATED 4/21/20, REVISED 8/18/21, BY JONES & BEACH ENGINEERS, INC.
2. DEPICTED ROUTING OF PICKERING BROOK IS APPROXIMATE AS ADAPTED FROM AERIAL IMAGERY. SAMPLE LOCATIONS WILL BE ADJUSTED IN THE FIELD.



Wilcox & Barton INC.
CIVIL • ENVIRONMENTAL • GEOTECHNICAL

| | | |
|--|------------------|----------------------------|
| TITLE WETLAND SAMPLING | | |
| DATE April 16, 2020 | SCALE GRAPHIC | FILE Master Plan |
| APPROVED BY WRW | DRAWN BY MSB | REVISED August 30, 2021 |
| CLIENT Banfield Realty, LLC | | JOB NUMBER BANF0004 |
| LOCATION 375 Banfield Road Tax Map 266, Lot 7 Portsmouth, New Hampshire | | DRAWING NUMBER 4 |

Drawn: DJM Date: 04/21/20
Scale: AS-NOTED Project No.: 19190.2
19190-PLAN-NEW-LAYOUT.dwg
NOT BE MODIFIED WITHOUT WRITTEN
JONES & BEACH ENGINEERS, INC. (JBE),
AUTHORIZED OR OTHERWISE, SHALL BE
AT RISK AND WITHOUT LIABILITY TO JBE.

| REV. | DATE | REVISION | BY |
|------|---------|------------------------------------|-----|
| 16 | 8/18/21 | REVISED PER CITY COMMENTS | DJM |
| 15 | 7/30/21 | REVISED PER AOT COMMENTS | DJM |
| 14 | 7/9/21 | REVISED SEPTIC PLAN FOR SUBMISSION | DJM |
| 13 | 6/23/21 | REVISED PER CITY COMMENTS | DJM |
| 12 | 5/18/21 | REVISED PLANTINGS PER NHB | DJM |

Designed and Produced in
J/B Jones & Beach E
88 Portsmouth Ave. Civil Engineering Services
PO Box 219 Strafford, NH 03885
E-MAIL: jbe@jonesandbeach.com

Plan Name:
Project: **375 BANFIELD**
Owner of Record: **304 MAPLE**
3 UPSTREAM

DATE:

From: [Drew, Scott](#)
To: [Bob Rooks](#); [McCluskey, Mike](#)
Cc: [Bill Wilcox](#); [Madeleine Broussard](#); [Alan McLevy](#)
Subject: RE: Response to NHDES Comments - Former Country Motor Sales, Portsmouth
Date: Friday, September 10, 2021 4:01:31 AM
Attachments: [image002.png](#)
[image003.png](#)
[image004.png](#)

Hi Bob,

Thank you for the update. Please upload the response to comments (RTC) document to OneStop (NHDES #199408047, Project #40176).

In regard to the wetland sediment and surface water quality assessment described in the RTC document, we offer the following comments:

- Please collect field-based water quality parameters (temperature, dissolved oxygen, pH, conductivity, ORP, and turbidity). Based on the results of previous sampling and analysis, we do not request additional sediment or surface water sample collection for analysis of PCBs. While we are not opposed to collection of samples for analysis of PFAS, we are not requesting it at this time.
- We understand that waste disposed in the pre-1981 landfill is either in direct contact with wetland surface water and sediment and/or is located immediately upgradient of the wetland. As such, we are concerned the waste and associated impacted soil may be a source of contamination detected in the wetland system. In this regard, please consider analyzing select surface water samples (proximate to and downstream of the landfill, along with at least one sample from upstream) for the following constituents: iron, manganese, ammonia, chloride, nitrate, sulfate, total suspended solids, and total dissolved solids. A package of major ions/wet chemistry may be appropriate for a few samples to better understand water chemistry. We are of the opinion that analyzing select samples for these additional constituents will aid in understanding the connection, if any, between the landfill materials and the wetland system. The density of proposed collocated sediment/surface water samples appears more than adequate. We are amenable to a reduction in samples in order to fit the above-mentioned analyzes into the scope of work/budget, if needed.
- The scope of work described in the RTC document is focused on sample collection and analysis. Please proceed with collecting the additional information requested in our letter dated August 9, 2021, or reach out to discuss why any items are planned for omission from the assessment work.

We have no comments regarding the scope of work for additional groundwater and soil assessment. The work described appears to be in line with our previous communications. Please include us on correspondences with EPA regarding the PCBs. It's our understanding that Ms. Tisa has requested our attendance on conference calls regarding this issue.

Best,

Scott Drew, P.G.
NH Department of Environmental Services
Hazardous Waste Remediation Bureau
29 Hazen Drive, PO Box 95
Concord, NH 03302-0095
Phone: (603) 271-2890
Email: Scott.T.Drew@des.nh.gov

From: Bob Rooks <RRooks@wilcoxandbarton.com>
Sent: Wednesday, September 8, 2021 5:49 PM
To: Drew, Scott <scott.t.drew@des.nh.gov>; McCluskey, Mike <michael.g.mccluskey@des.nh.gov>
Cc: Bill Wilcox <wWilcox@wilcoxandbarton.com>; Madeleine Broussard <mbroussard@wilcoxandbarton.com>; Alan McLevy <AMcLevy@wilcoxandbarton.com>
Subject: Response to NHDES Comments - Former Country Motor Sales, Portsmouth

EXTERNAL: Do not open attachments or click on links unless you recognize and trust the sender.

Hi Scott-

We have prepared the attached as a formal response to you comments concerning data collection efforts at the subject site.

To date, the groundwater sampling has been completed and lab results are pending. Today, we began laying out the sample points for lead, but found much of the site to be heavily overgrown and completely inaccessible without extensive clearing inside the wetland buffer. We will proceed with lead sample collection and see what sort of coverage we are able to obtain.

For PCBs, our next steps will include a call with Kimberly Tisa, which we are working to coordinate.

Best regards—

Bob

PS Please let me know if this submittal should be uploaded to OneStop. Thx.

Robert W. Rooks, PE

Principal Engineer

WILCOX & BARTON, INC.

Civil * Environmental * Geotechnical

Office: (603) 369-4190 x503
Cell: (808) 620-0800
Fax: (603) 369-6639
Toll Free: (888) 777-5805



rooks@wilcoxandbarton.com
www.wilcoxandbarton.com



The information contained in this e-mail is intended only for the individual or entity to whom it is addressed. Its contents (including any attachments) are confidential and may contain privileged information. If you are not an intended recipient you must not use, disclose, disseminate, copy or print its contents. If you receive this e-mail in error, please notify the sender by reply e-mail and delete and destroy the message.

 Please consider the environment before printing this email.

APPENDIX B

Wilcox & Barton, Inc. Standard Operating Procedures

STANDARD OPERATING PROCEDURE

| | | | |
|------------------|----------------------------------|-----------------------|-----------|
| Title: | Grab and Composite Soil Sampling | No: | FP-02 |
| Approved: | R. Rooks | Original Date: | 3/30/2017 |
| Revised: | | | |

Purpose:

To ensure data quality by collecting representative soil samples for laboratory analysis.

Equipment/Materials:

1. Sample containers, preserved and handled as required for the specific media and analyses
2. Analytical chain-of-custody form(s), sample label(s), and sample custody seal
3. Coolers or other containers for transporting samples
4. Packing materials and ice
5. Appropriate clothing/PPE as specified in the health and safety plan
6. Site plan
7. Field log book or field data form
8. Stainless steel or polyethylene scoop/trowel
9. Stainless steel or polyethylene mixing bowl (for composites)
10. Sample collection equipment (hand auger, split-spoon, shovel, etc.)

Procedure:

1. Before sampling, confer with the laboratory performing the analyses to make sure the required data quality objectives and reporting requirements will be met.
2. Obtain appropriate sample containers from the laboratory.
3. Wear dedicated nitrile gloves for each discrete sample collected. Change gloves between sample locations.

Grab Samples – Grab samples are samples collected from a discrete location. Soil samples may be collected using dedicated or reusable equipment. All reusable sample equipment must be decontaminated between sample locations in accordance with **SOP# FP-06**.

1. Using the appropriate soil collection method and equipment based on site conditions and the contaminants of concern, collect the appropriate volume of soil.
2. Carefully place the appropriate volume of soil into the appropriate sample container in accordance with the laboratory quality systems manual and/or laboratory method SOPs. Clean threads of sample container before placing lid back on sample container to ensure tight seal. Secure lid tightly and complete sample label with ID, date, time, required analysis, etc.
3. Record the location, depth, and characteristics of the grab soil sample in the log book. Soil characteristics should be classified in accordance with **W&B SOP# FP-14**.
4. Complete the chain-of-custody record in accordance with **W&B SOP# FP-04**, ensuring that holding time and temperature preservation requirements are maintained.

Composite Samples – Composite samples are grab samples collected from pre-determined locations that are mixed in a container until uniform and placed into containers for submittal to the laboratory. The number of subsamples used to create a composite will be determined during work planning and based upon the volume of soil to be represented and the data quality objectives of the project; values can range from a minimum of 8 for small stockpile characterization up to 50 subsamples when a multi-increment sampling approach is employed.

Due to potential contaminant volatilization during mixing, this method is appropriate **ONLY** for samples submitted for non-volatile analyses. Soil samples may be collected using dedicated or reusable equipment. All reusable sample equipment must be decontaminated between sample locations in accordance with **W&B SOP# FP-06**.

1. Using the appropriate soil collection method and equipment based on the contaminants of concern, collect an equal grab sample from each area to be composited. Place each grab sample into a mixing container that is appropriate based on the contaminants of concern.
2. Gently mix the sample using a cone-and-quartering method until thoroughly homogenized. Multiple iterations should be performed until homogeneity can be visualized by grain size, color, moisture content, and cohesiveness.
3. Carefully place the appropriate volume of homogenized soil into the appropriate sample container in accordance with the laboratory quality systems manual and/or laboratory method SOPs. Clean the threads of the sample container before placing lid back on sample container to ensure tight seal. Secure lid tightly and complete sample label with ID, date, time, required analysis, etc.
4. Record the number, locations, and depths of the composited grab samples in the log book. Include a sketch of the sample area and location of the grab samples that comprise the composite.
5. Complete the chain-of-custody record in accordance with **W&B SOP# FP-04**, ensuring and that holding time and temperature preservation requirements are maintained.

STANDARD OPERATING PROCEDURE

| | | |
|---|---------------------------------|-----------------|
| Title: Water Quality Monitoring Using a YSI Multi-Probe System (MPS) | No: FP-03 | |
| Approved: R. Rooks | Original Date: 3/30/2017 | Revised: |

Purpose:

To monitor basic water quality parameters including temperature, pH, oxidation-reduction potential (ORP), specific conductance, total dissolved solids (TDS), and dissolved oxygen (DO) in a uniform, efficient, and defensible manner using a YSI MPS.

Equipment/Materials:

1. YSI MPS water quality meter with the necessary sensors installed
2. Specialized flow-through cell
3. Probe sensor guard
4. Peristaltic pump and power source
5. Dedicated polyethylene and silicon tubing

Procedure:

All measurements (temperature, DO, pH, specific conductance, TDS, and ORP) can be taken simultaneously in the field by using the probe sensor guard and immersing the probe down-well or in a surface water body or by using the flow-through cell in conjunction with a peristaltic pump and required tubing.

Direct Data Collection

1. Ensure the probe is properly decontaminated prior to immersing it in a dedicated monitoring point such as a monitoring well.
2. Attach the probe sensor guard.
3. Attach the probe cable to the YSI MPS display at the cable connector.
4. Turn on the instrument.
5. Locate the sampling point.
6. Carefully immerse the probe, with probe sensor guard attached, directly into the body of water that you wish to test.
7. Ensure that there are no air bubbles trapped in the sensors by gently rotating and/or moving the probe up and down. This is very important for accurate DO readings.
8. Keep the sensors in the water until the readings on the YSI MPS screen have stabilized.
9. Record the results on the field form or in the field log book.
10. Properly decontaminate the probe and return it to its protective case and secure it for transport to the next sampling site.

Data Collection Using the Flow-Through Cell

1. Screw the probes into the top of the flow through cell.
2. Attach the probe cable to the YSI MPS at the cable connector.
3. Turn on the instrument.
4. Locate the sampling point.

5. Begin pumping water through the bottom entry port and into the flow-through cell using a peristaltic pump and appropriate tubing.
6. Insure that there are no air bubbles trapped in the sensors by rotating and/or moving the flow-through cell up and down. This is very important for accurate DO readings.
7. Allow the flow through cell to fill as slowly as possible. Once the cell is full and water begins exiting the top exit port, allow time for the readings on the YSI MPS display to stabilize.
8. Record the results on the field form or in the field log book.
9. Rinse the probes and return the meter to its protective case and secure it for transport to the next sampling site. Discard the sample water.

Additional considerations:

Samples for laboratory analysis should not be collected from the flow-through cell exit port unless the flow-through cell is dedicated to the sampling point. Effective decontamination of the flow-through cell in the field is not considered practical. When using the flow-through cell to assess stability of groundwater chemistry parameters during low-flow sampling, simply remove the cell prior to collecting samples from the pump tubing.

STANDARD OPERATING PROCEDURE

| | | | |
|------------------|--|-----------------------|--------------|
| Title: | Sample Custody and QA/QC Sample Collection | No: | FP-04 |
| Approved: | R. Rooks | Original Date: | 3/30/2017 |
| Revised: | | | |

Purpose:

To ensure data quality by providing a clear record of sample custody from the sampling event through laboratory analysis, and by collecting appropriate QA/QC samples during the sampling event.

Equipment/Materials:

1. Sample containers obtained, preserved, and handled as required for the specific media and analyses.
2. Analytical request/chain-of-custody form(s), sample label(s) and sample custody seal (if applicable).
3. Coolers or other container for transporting samples.
4. Writing implement - pen or marker only.

Procedure:

Sample Custody

1. Before sampling, confer with the laboratory performing the analysis and review the chain-of-custody requirements as outlined in this SOP.
2. Obtain, preserve, and handle samples in accordance with laboratory method SOPs.
3. Sample containers may be pre-labeled or labeled immediately after collection.
4. Sample container labels must include:
 - Sample ID number/name. Sample identification names/numbers must be unique.
 - Site/project name.
 - Analysis required (EPA method number or laboratory analysis reference).
 - Sample type: composite or grab.
 - Date of sample collection.
 - Time of collection. Sample collection time(s) must be in 24-hour notation.
 - Sample preservation (if applicable).
 - Sampler names or initials.
5. Immediately before or after obtaining an individual sample set, begin filling out the analytical request/chain-of-custody record.
6. Fill out the sections on the chain-of-custody record regarding sample identification; sample collection time and date; analysis requested; comments; container/preservation; matrix; and other field measurements by checking the boxes and adding any comments as

appropriate. It is not necessary to include sample collection time on the field duplicate sample.

7. Verify that the chain-of-custody is complete with all samples accounted for and properly identified before finalizing the sampling event. Samples must be accompanied by the completed chain-of-custody at all times during transport.
8. Sample custody seals are required when specified in the work plan or Quality Assurance Project Plan (QAPP). The level of control can vary; seals can be placed on each individual sample or on the sample cooler/other container used for transporting samples. Verify with the project manager prior to sample collection.
9. Sample custody seals are to be placed over the cap and container of an individual sample or over the lid and body of the container/cooler so that a broken seal provides evidence of tampering. Custody seals must be signed and dated.
10. As required by analytical method SOPs specified in laboratory requirements, the samples should be placed in a cooler with enough ice to maintain the required temperature preservation. Samples should not be submersed in water and should be kept from freezing.
11. Samples should be packed in the cooler/container in a way that prevents breakage or the leaking of melted ice water or the leaking of damages containers.
12. The chain-of-custody document is two pages of carbonless copy paper. The yellow copy (bottom) should be retained by the sampler and the white copy (top) should be retained by the laboratory. When shipping samples via courier, the laboratory copy of the chain-of-custody should be transported with the samples in the cooler/container (within a plastic protective cover/bag) or secured to the exterior of the cooler/container in a packing slip pocket.
13. Upon completion of the sampling event, transport the samples to the laboratory for analysis. If the samples are delivered to the lab by the same individual(s) who performed the sampling, the sampler is responsible for maintaining the record until the samples are delivered to the lab. If transferring the samples to a different individual for delivery, the sampler must sign on the lower block on the second page under "Samples Relinquished By." The person transporting the samples to the lab must sign on the lower block under "Samples Received By," and fill in the correct date and time in the spaces provided. If the samples are shipped via commercial carrier to the lab, the sampler must sign in the lower block on the second page under "Samples Relinquished By," and fill in the date and time in the space provided. The sampler also places the name of the commercial carrier under "Samples Received By" and retains the carrier's shipping receipt as evidence. The sampler then places the chain-of-custody record within or secured to the sample carrier (usually a cooler).
14. Upon arrival at the laboratory, deliver the samples to the individual responsible for sample receipt.
15. Sign the chain-of-custody record on the lower block on the second page under "Samples Relinquished By."
16. Ensure that the laboratory representative signs the record on the lower block on the second page under "Samples Received By," and places the correct date and time in the spaces provided.

17. If the samples must be transferred for any reason (e.g., to another laboratory or section for specialized analyses, etc.), instruct the laboratory representative to follow the above procedure to fill out additional custody documentation.
18. Ensure that the laboratory returns the properly completed chain-of-custody record and file it with the laboratory results.

Common QA/QC Sample Types and Collection

QA/QC requirements will vary and will be detailed in the work plan, site-specific QAPP, or other documents.

1. **Field Duplicate** - Two sets of samples are obtained from the same media and sampling location and are analyzed using the same laboratory method. The location of the field duplicate sample will not be identified on the chain-of-custody record. Field duplicates should be collected from a location immediately adjacent to (spatial), immediately in succession to (temporal), or as a homogenized split of the true sample. The duplicate sample tests the precision of the laboratory analytical method, as well as the quality of the field sampling methods.
2. **Equipment Blank**- An aqueous sample is collected from deionized water that is rinsed over or throughout the equipment after decontamination and before sampling. This sample documents proper decontamination procedures. An equipment blank is not necessary when dedicated sample equipment is utilized.
3. **Field Blank/Trip Blank**- Aqueous trip blanks will consist of deionized water collected in the same lot of containers used in the sampling event, and will be preserved in the same manner. Soil/solid trip blanks will consist of a methanol-preserved (same as sample event) VOA. The trip blank samples will travel with the other sample containers from that sample event. Generally, one trip blank is required per sample event; however, scope and work plans may vary. This sample documents proper transport, handling and storage procedures and verifies container cleanliness.
4. **Bottle Blank**- Deionized water is added to an empty container from the same lot of containers as the sampling event. A bottle blank is not usually necessary when using containers that were pre-cleaned at the laboratory or factory prior to shipment. This blank may also be combined with a trip blank analysis.
5. **Temperature Blank**- Deionized water is collected at the laboratory or prior to the initiation of field work, and is transported with the other samples to the sampling site and back to the laboratory to document the temperature (preservation) of the samples in the container/cooler.

Sample collection and documentation will conform to the following standard(s) as applicable:

ASTM D4840 - 99(2010) Standard Guide for Sampling Chain-of-Custody Procedures.

STANDARD OPERATING PROCEDURE

| | | | |
|------------------|-------------------------------------|-----------------------|--------------|
| Title: | Cleaning/Decontamination Procedures | No: | FP-06 |
| Approved: | R. Rooks | Original Date: | 4/5/2017 |
| Revised: | | | |

Purpose:

To minimize the spread of contamination within a specific study area as well as from site to site, to reduce the potential for worker exposure through contact with potentially contaminated equipment and, to improve data quality and reliability.

Equipment/Materials:

1. Detergent – non-phosphate detergent solution (Alconox[®] or Liquinox[®])
2. Clean control rinse water – preferably from a water system of known chemical composition
3. Deionized water – organic-free reagent grade
4. Appropriate clothing, gloves, eye protection
5. Field log book or project check list

Procedure:

Depending on site conditions, it may be desirable to perform all equipment decontamination at a centralized location on site. If this is the case, care must be taken to transport the equipment to the decontamination area such that the spread of contamination is minimized. During decontamination activities, appropriate clothing, gloves and eye protection should be worn at all times.

For Equipment in Contact with Environmental Media

Before and after sample collection, decontaminate any reusable equipment that has contacted or will contact the environmental media to be sampled. More rigorous or alternate decontamination procedures may be employed if necessary to meet specific sampling or QA/QC objectives.

1. Rinse the equipment thoroughly with clean water. Brush to remove all visible material.
2. Wash the equipment with a solution of Alconox[®] or Liquinox[®] and clean control water. A brush should be used to remove inert substances from equipment. For equipment that, because of its internal mechanism, cannot be adequately cleaned with a brush, ensure that the decontamination solutions are adequately flushed or circulated through the equipment.
3. Rinse the equipment thoroughly with clean control water.
4. Rinse the equipment with deionized water.
5. Place on a clean surface to air dry or wrap in aluminum foil to preserve cleanliness before next use.

STANDARD OPERATING PROCEDURE

| | | |
|------------------|---|--------------------------------|
| Title: | Sampling Groundwater for Volatile Organic Compounds (VOCs), Volatile Petroleum Hydrocarbons (VPH), and Extractable Petroleum Hydrocarbons (EPH) | No: FP-07 |
| Approved: | R. Rooks | Original Date: 7/6/2010 |
| | | Revised: 3/30/2017 |

Purpose:

To ensure that accurate, legally defensible, and representative data is collected when collecting groundwater samples for VOC, VPH, and EPH analyses.

Equipment/Materials:

1. Water-level indicator or oil/water interface probe
2. Peristaltic pump and power source
3. YSI Multi-Probe System
4. Bailers (based on project and site conditions)
5. Sample tubing (based on project, site conditions, and contaminants of concern)
6. Pre-cleaned, laboratory-supplied sampling containers
7. Coolers/packing materials/wet ice
8. Field log book or project check list

Procedure:

Groundwater samples may be collected using conventional (standard) techniques or via low-flow techniques depending upon project objectives and data needs. Users are responsible for selecting the appropriate technique and adhering to the protocols outlined below.

STANDARD PURGING AND SAMPLE COLLECTION:

1. Measure depth to static water level and depth to bottom of well.
2. Calculate standing water volume in the well.
3. Using a new or decontaminated bailer, purge either: (1) five well volumes of water from the well, (2) until the well is dry, or (3) until pH, specific conductance and temperature readings stabilize.
4. Transfer the sample directly from the bailer into the appropriate sample container(s).
 - a) VPH and VOC samples – three pre-cleaned, pre-preserved 40-milliliter VOA vials with Teflon septa caps.
 - b) EPH samples - two pre-cleaned 1-liter amber bottles equipped with Teflon-lined screw caps.
5. Pre-preserved sample containers provided by the laboratory are to be used whenever possible. Care must be taken to ensure that the preservative (hydrochloric acid) is not

spilled during filling of containers. Sample pH of <2 must be maintained, and can be accomplished by adding 3 to 4 drops of HCl to a 40-ml VOA vial when needed.

6. After filling vials for VOC or VPH samples, invert each vial and tap to liberate potential air bubbles. Inspect to ensure no air bubbles are in the vial.
7. Place samples on ice immediately. Keep refrigerated until delivery to laboratory under chain-of-custody. Samples must be maintained at a temperature of less than 6°C but not frozen.

LOW FLOW PURGING AND SAMPLE COLLECTION (Less than 25 ft to water):

1. Measure depth to static water level and depth to bottom of well.
2. Determine desired sample intake depth based on well construction log and carefully install decontaminated or new/unused sampling tubing and foot valve assembly, minimizing disturbance of the water column:
 - a) Set the intake near the top of the well screen for surficial groundwater monitoring wells; or
 - b) Set the intake at the center of the screened interval for vertical delineation groundwater monitoring wells.
3. Attach the sampling tubing to clean, unused peristaltic pump tubing using appropriately sized vacuum fittings (male-male hose barb connection or similar fitting).
4. Attach the discharge of the pump to a calibrated flow-through meter capable of measuring, at a minimum, pH, temperature, and specific conductance, and at least one additional parameter such as oxidation-reduction potential, dissolved oxygen, and/or turbidity.
5. Initiate pumping at the lowest possible flow rate and monitor water level drawdown in the well while gradually increasing flow rate. Set the flow rate at the point just before water level drawdown occurs (generally less than 0.5 liter per minute or 0.12 gallons per minute).
6. Observe and record field parameters and water level drawdown initially at 5 to 15 minute intervals. Once stabilization appears to be approaching, increase the observation frequency to every 3 to 5 minutes. Purging is complete when three successive measurements meet the following minimum criteria:
 - $\text{pH} \pm 0.1$
 - Specific Conductivity $\pm 0.3\%$
 - Dissolved Oxygen $\pm 10\%$

If additional parameters are considered, recommended stabilized tolerances are:

- Reduction-Oxidation Potential $\pm 10 \text{ mV}$
 - Turbidity $\pm 10\%$
7. Disconnect the flow-through field parameter meter and collect the sample from the pump discharge tubing.

8. Fill the sample containers directly from the pump discharge tubing, following the same procedures outline in steps 4 through 7 of Standard Purging and Sample Collection above.

DECONTAMINATION:

Use of disposable sampling equipment is preferred. However, if any item of equipment will be introduced into more than one well in a sampling round, the wells should be gauged and/or sampled in order of increasing contamination (*i.e.* wells anticipated to be less contaminated will be sampled first). After use in each well, the equipment will be decontaminated using, at a minimum, the following sequence:

1. Rinse with clean water
2. Wash with Alconox (laboratory detergent) and clean water solution
3. Three rinses with clean water
4. Rinse with distilled water

Similar decontamination procedures should be followed for all equipment introduced into the well, including water level meters, interface probes, and intake tubing. Bailers exposed to free product will not be re-used to sample for dissolved volatile constituents.

STANDARD OPERATING PROCEDURE

| | | | |
|------------------|--------------------------------|-----------------------|----------|
| Title: | Field Measurement of Turbidity | No: | FP-09 |
| Approved: | R. Rooks | Original Date: | 4/6/2017 |
| Revised: | | | |

Purpose:

To provide guidance on measuring turbidity in aqueous samples in the field.

Introduction:

The turbidity meter measures the scattering effect that suspended solids have on the propagation of light through a body of water (surface or ground waters). The higher the effect (i.e., intensity of scattered light), the higher the turbidity value. Suspended and colloidal matter such as clay, silt, finely divided organic and inorganic matter, and plankton and other microscopic organisms cause turbidity in water.

Equipment/Materials:

1. Turbidimeter (nephelometer) or a spectrophotometer consisting of a light source and one or more photoelectric detectors with a readout device to indicate the intensity of light.
2. Clean sample cells or tubes of clear glass or plastic

Procedure:

1. Properly calibrate the instrument prior to use using the manufacturer’s instructions, or document that the instrument has been calibrated.
2. Collect an aqueous sample in an intermediate container.
3. Gently agitate the sample and wait until air bubbles disappear.
4. Double-rinse the sample cell with a small amount of the sample. Discard rinse water and pour an aliquot into the sample cell.
5. Gently dry its external surface with lint-free paper.
6. Insert the cell in the instrument and read the turbidity directly from the meter display.
7. Do not use vacuum degassing, ultrasonic bath, or other devices to remove bubbles from the sample. If the sample contains visible bubbles or if it effervesces (as in groundwater, with changes in pressure and temperature), make a note of this in the field records and collect a sample for laboratory measurement.
8. If effervescing samples are collected for laboratory analysis collect the sample in a 250mL polyethylene bottle without leaving headspace in the container, and ship it as soon as possible to the laboratory (the holding time for this measurement is only 48 hours). Ship this sample in wet ice at 6 degrees Celsius.
9. Pour out the sample, double-rinse the sample cell with de-ionized water prior to the next sample.
10. Record results and observations in the field log book.

STANDARD OPERATING PROCEDURE

| | |
|---|--------------------------------|
| Title: Measuring Liquid Levels in Monitoring Wells | No: FP-11 |
| Approved: R. Rooks | Original Date: 4/5/2017 |
| Revised: 10/13/2017 | |

Purpose:

To ensure representative well gauging data are uniformly collected and can be used to determine depth to light non-aqueous phase liquid (LNAPL) and/or water within a monitoring well, apparent LNAPL thickness, and/or groundwater elevations.

Equipment/Materials:

1. Water level indicator (WLI) or interface probe (I-probe)
2. Spray bottle with deionized (DI) water
3. Spray bottle with non-phosphate detergent solution
4. Paper towels
5. Field log book or project check list

Procedure:

1. Locate wells. Begin measurements at the least contaminated well (if known), progressing to the most contaminated well.
2. Before opening the well, note and record the condition of well casing & protective cover.
3. Open well cap, turn on the WLI/I-Probe, and slowly lower the probe down the well until the WLI/I-Probe probe is activated. Find the liquid surface using the signals listed below.
 - a. WLI – water level is signaled by a solid steady tone and green light.
 - b. I-Probe – LNAPL level is signaled by a solid steady tone and steady light, and water level is signaled by an intermittent tone and flashing light
4. Make a depth-to-LNAPL and/or water measurement from the top of the well casing (a measuring point on the well casing may be pre-marked). Measurements should be taken using the measuring tape attached to the probe. Note any visual observations or odors associated with the groundwater. Record results in field notes.
5. For LNAPL, take the air/product interface measurement on the way into the liquid, and the water/product interface on the way up. When passing through the product into water, some product may adhere to the probe sensor due to surface tension. Therefore, when water is detected below product, the probe should be raised and lowered rapidly in a short vertical motion to remove any product that may have been carried down with the probe.
6. If not already known, make a depth-to-bottom measurement (to the nearest 0.01 foot \pm) of the well from the same location on the top of the well casing. Record results in field notes.
7. If necessary, calculate apparent LNAPL thickness, which is the difference between the LNAPL level measurement and the water level measurement. Record results in field notes.
8. Replace well cover/cap.
9. Properly decontaminate the probe between well locations in accordance with **W&B SOP# FP-06**.

Additional Considerations:

1. Use a dedicated WLI to gauge water supply wells, and do not use this WLI in known contaminated or potentially contaminated monitoring wells.
2. Refer to product owner's manual for troubleshooting and maintenance procedures.

STANDARD OPERATING PROCEDURE

| | |
|--|------------------------------|
| Title: Soil Logging and Description | No: FP-14 |
| Approved: R. Rooks | Original Date: 9/7/12 |
| Revised: 4/1/17 | |

Purpose:

To ensure that soils observed during field work are classified in a uniform, accurate, and legally-defensible manner using a modified form of the Burmister System of soil classification.

Introduction:

Soil classification is based upon visual observation and simple manual tests that can be conducted in the field. Wilcox & Barton, Inc. uses a modified form of the Burmister System of soil classification to describe soil samples during surface and subsurface investigation activities. The modified system allows for rapid evaluation of soil type in the field to produce a description that is easy to understand and reproduce for both geological and engineering applications. A proper modified Burmister soil description includes the following eight components, listed in this exact order:

| | | | | | | | |
|------------------------|----------------|-----------------|------------------------|-----------------|-----------------|-------------------|--------|
| 1 | 2 | 3 | 4 | 5 | 6 | 7 | 8 |
| Density or consistency | Apparent color | MAJOR component | Proportional adjective | Minor Component | Other adjective | Apparent moisture | Origin |

Observations are recorded in a bound field notebook or on a soil logging template created specifically for this purpose. Soil should be described to a level of detail that matches the use and intent of the data. For example, if one-inch layers within a stratified deposit are repeated, then the entire unit can be described as alternating layers of material. If, however, a small layer is significant in terms of site hydrogeology, such as a potential contaminant pathway or confining layer, it must be described as such on the appropriate scale.

The Burmister classification was developed based on gradational characteristics of cohesionless soils and the plasticity behavior characteristics for cohesive soils. The term "cohesionless" normally applies to materials larger than and including silt-sized particles; however, some silt materials exhibit "apparent cohesion" and may therefore be described as cohesive. For samples in which both cohesionless and cohesive soils are present, the density or consistency descriptor should apply to the major soil component.

Equipment/Materials:

1. Equipment typically used during subsurface investigations that allow for visual inspection of the soil (excavator or backhoe; drill rig; hand auger; shovel).
2. Field log or field data sheet

Procedure:

Soil classification is based upon visual observation and simple manual tests that can be conducted in the field. Wilcox & Barton, Inc. uses a modified form of the Burmister System of soil classification to describe soil samples during surface and subsurface investigation activities. The modified system allows for rapid evaluation of soil type in the field to produce a description that is easy to understand and reproduce for both geological and engineering applications. A proper modified Burmister soil description includes the following eight components, listed in this exact order:

| | | | | | | | |
|------------------------|----------------|-----------------|------------------------|-----------------|-----------------|-------------------|--------|
| 1 | 2 | 3 | 4 | 5 | 6 | 7 | 8 |
| Density or consistency | Apparent color | MAJOR component | Proportional adjective | Minor Component | Other adjective | Apparent moisture | Origin |

Observations are recorded in a bound field notebook or on a soil logging template created specifically for this purpose. Soil should be described to a level of detail that matches the use and intent of the data. For example, if one-inch layers within a stratified deposit are repeated, then the entire unit can be described as alternating layers of material. If, however, a small layer is significant in terms of site hydrogeology, such as a potential contaminant pathway or confining layer, it must be described as such on the appropriate scale.

The Burmister classification was developed based on gradational characteristics of cohesionless soils and the plasticity behavior characteristics for cohesive soils. The term "cohesionless" normally applies to materials larger than and including silt-sized particles; however, some silt materials exhibit "apparent cohesion" and may therefore be described as cohesive. For samples in which both cohesionless and cohesive soils are present, the density or consistency descriptor should apply to the major soil component.

1. Density or Consistency

The density or consistency of a soil material always refers to its in-place, undisturbed condition. This terminology is a measure of soil density or strength and can be evaluated for both cohesive and cohesionless soils.

Density or consistency is typically based on the number of blows required to advance a split spoon sampler in accordance with ASTM D-1586 specifications for the Standard Penetration Test. The summation of the blows necessary to drive the second and third 6-inch increments of penetration during sample recovery is called the Standard Penetration Number (N-value). The N-value is then compared to the ranges below to determine the density or consistency:

| Non-Cohesive Soils | |
|--------------------|---------------------|
| N-value | Density Description |
| 0-4 | Very loose |
| 4-10 | Loose |
| 10-30 | Medium dense |
| 30-50 | Dense |
| >50 | Very dense |

| Cohesive Soils | |
|----------------|---------------------|
| N-value | Density Description |
| 0-2 | Very soft |
| 2-4 | Soft |
| 4-8 | Medium stiff |
| 8-15 | Stiff |
| 15-30 | Very stiff |
| >30 | Hard |

When collecting samples by hand or by Direct Push methods without N-value information, an estimate of density may be made based on the judgment of the individual collecting the sample. A note should be included on the sample log indicating that the recorded density is estimated.

2. Apparent Color

Colors are described using basic colors or combinations of colors such as “dark gray”, “gray-brown”, “reddish-brown” or “brown and tan”. Since color interpretation is subjective, the intent is to note the general identifying color of the major constituent to best designate a particular stratum or soil condition. Color charts may be used if necessary to better judge subtle changes in color. The color should be described shortly after collection while the material is still in its natural field moisture condition because color shade is subject to change during drying.

3. MAJOR Component

The first step in soil type classification is to identify the major constituent of the soil and to estimate, on a visual basis, the relative percent of its composition. The major component is recorded in capital letters. An estimate of the relative percent composition should be made, and should generally be greater than 30 to 50 % in order for the component to be predominant (see also Field References at the end of the document). Identification of the MAJOR (and minor) components is made according to particle size in accordance with the Unified Soil Classification System (USCS) classifications:

| | Particle Size | | |
|---------------|---------------|---------------|-------------------|
| | millimeters | inches | Sieve size |
| Boulder | >300 | >12 | -- |
| Cobble | 75 to 300 | 3 to 12 | -- |
| Gravel | 4.75 to 75 | 3/16 to 3 | No. 4 to No. 3 |
| Coarse SAND | 2.0 to 4.75 | 0.08 to 3/16 | No. 10 to No. 4 |
| Medium SAND | 0.43 to 2.0 | 0.02 to 0.08 | No. 40 to No. 10 |
| Fine SAND | 0.08 to 0.43 | 0.003 to 0.02 | No. 200 to No. 40 |
| SILT and CLAY | <0.075 | <0.003 | < No. 200 |

Because boulders, cobbles and some gravel are not recovered in a split spoon, percentages cannot be accurately determined from the standard penetration test. Instead, the possible presence of these constituents may be evaluated based on drilling behavior (*i.e.*, grinding or “jumping” of the drill bit or refusal of the split-spoon) or by observation of soil cuttings and noted on the boring log. The possible presence of these larger particles should be included under the sample description portion of the log. A description of the manner in which large particle presence was identified (*e.g.*, based on drill stem behavior) should be included in the general notes. If gravel, cobbles and boulders are observed during other investigations such as test pit excavation, the proportions may be listed in percentages or, because of potential difficulty in estimating volumetric proportions of larger particles based on visual examination, it is acceptable to simply reference their presence. When boulders are observed, a note should be made regarding their relative size.

For cohesive soil, a second descriptive adjective should be used that further defines the character of the fine particles (those passing a No. 200 sieve). These descriptions are based upon simple field tests conducted on representative samples of the material. The most effective field test is for plasticity, which is the resistance of the soil to crumbling at decreasing water contents. Soil is rolled between the hands into the smallest possible thread until the thread breaks apart. At the

point where the thread breaks, the diameter is noted and compared to the associated descriptions below.

| Description | Smallest Rolled Diameter (inches) | Overall Plasticity |
|-------------|-------------------------------------|--------------------|
| SILT | based on texture, not roll diameter | Nonplastic |
| Clayey SILT | 1/4 | Slight |
| SILT & CLAY | 1/8 | Low |
| CLAY & SILT | 1/16 | Medium |
| Silty CLAY | 1/32 | High |
| CLAY | 1/64 | Very high |

4. Proportional Adjective

The minor soil constituent types are identified along with the corresponding percent composition of the sample. The soil type is identified based upon particle size as described above. The proportions of the minor components are described with an adjective based upon the visually estimated percentage (see Field References) of the minor components as presented below:

| Percent Composition | Descriptive Adjective |
|---------------------|-----------------------|
| 1-10 | Trace |
| 10-20 | Little |
| 20-35 | Some |
| 35-50 | And |

Minor constituents are recorded following the major constituent in order of decreasing proportion and the first letter in each minor constituent is capitalized. For example:

- A sample consisting of 40% fine sand, 25% medium sand, 20% coarse sand and 15% gravel would be described as **fine SAND, some medium to coarse Sand, little Gravel.**
- A sample consisting of 50% fine sand, 30% medium sand and 20% clayey silt would be described as **fine SAND, some medium Sand, some Clayey Silt.**
- A sample consisting of 60% clay and silt, 30% coarse sand and 10% gravel could be described as **CLAY & SILT, some coarse Sand, trace Gravel.**

5. Minor Component

The minor component is identified in the same manner as the MAJOR component based on particle size.

6. Other Adjective(s) and Descriptions

Following the description of the minor components, other useful information can be reported such as descriptions of soil structure (*e.g.*, angular grains, cemented, blocky), formation characteristics (*e.g.*, stratified, mottled, lenses, clasts), and other characteristics observed (*e.g.*, organic matter, debris, cobbles and boulders). The descriptions should be brief and pertinent to the investigation. Odors and visible staining should be noted. Whenever an odor is noted, a description of the strength and type should be provided (*e.g.*, strong, mild, gasoline-like, diesel-like, sewage, sulfur).

7. Apparent Moisture

Following the soil description, an estimate of the moisture content should be selected based on the following conditions. When saturated soil is noted, the logs should reflect that the apparent depth of the water table has been reached.

| Description | Condition |
|-------------|--|
| Dry | No apparent moisture, soil can be blown away (no adhesion). |
| Damp | Color change noted, soil cannot be blown away (some adhesion). |
| Moist | Moisture apparent, soil can be packed. |
| Wet | Free moisture apparent, water can be squeezed or shaken from the sample, water observed in the sample container. |

8. Soil Origin

As a final, general description of the soil, a note may be added that indicates a known geologic soil formation. This may include referencing the material as Fill, Glacial Till, Glacial Outwash, Peat, Lacustrine Deposit, etc.

In addition to the general geologic description, the USCS symbol may also be required for certain projects. The USCS symbol should be capitalized and correspond to the Modified Burmister description given to the soil. A USCS Classification Chart is provided in the Field References below.

STANDARD OPERATING PROCEDURE

| | | | |
|------------------|---|-----------------------|---------|
| Title: | Groundwater Sampling for Per- and Polyfluoroalkyl Substances (PFAS) | No: | FP-17 |
| Approved: | R. Rooks | Original Date: | 4/14/17 |
| | | Revised: | |

Purpose:

To provide guidance on proper collection of groundwater samples that will be analyzed for Per- and Polyfluoroalkyl substances (PFAS).

Introduction:

PFAS are a large group of man-made fluorine-containing chemicals with unique properties to make materials to which they are applied stain and stick-resistant. Chemicals in this group have been used in many industries, including aerospace, automotive, construction, manufacturing, electronic, and textile. PFAS have been used since the 1940s as manufacturer-applied oil and water repellants on products such as clothing, upholstery, paper, and carpets, and were also used in making fluoropolymers for non-stick cookware. PFAS have also been used as mist suppressants that can be added to metal plating baths, to prevent air releases, and to firefighting foams used on fires involving flammable liquids.

EPA has established a Drinking Water Health Advisory Level of 70 parts per trillion (ppt, or 0.070 ppb), which is an order of magnitude lower than typical analytes at typical release sites. State-specific limits can be lower. Therefore, preparation and sampling technique are of critical importance to avoid cross- and background contamination. Further, much of our normal sampling equipment contains Teflon and other fluoropolymer materials (e.g., Teflon tubing, Teflon-lined container caps). Tyvek contains PFAS, as do Sharpies, waterproof field logbooks, cosmetics, moisturizers and sunscreens, fabric softener, aluminum foil, Post-it notes, and fast food wrappers. Such materials should not be present at the project site or contacted on the day of the planned sampling event, as discussed further below. Maintain separate coolers for PFAS sampling and do not store PFAS sample containers with other typical containers/glassware.

The mechanical process of groundwater sample collection is the same as sampling groundwater for volatile organics. The key and most important distinction is an ultra-high level of diligence to prevent cross-contamination and background contamination. Read this protocol in its entirety before preparing for a sampling event.

Equipment/Materials*:

1. Water-level indicator or oil/water interface probe.
2. Peristaltic pump and power source.
3. YSI Multi-Probe System.
4. High density polyethylene or silicone tubing (no Teflon) – shall be dedicated for each sampling event and disposable.
5. Bailers (HDPE, no Teflon) – shall be dedicated for each sampling event and disposable
6. Pre-cleaned, laboratory-supplied sampling containers in individual Ziploc bags. The laboratory will send multiple 250-mL polypropylene bottles with wide-mouth screw caps

for each sample location. If sampling groundwater or non-potable water, the bottles will be unpreserved.

7. Loose-leaf note paper for field notes (e.g., project checklist). Waterproof field books shall not be used.
8. Coolers/packing materials/wet ice (no Blu-Ice or chemical packs of any kind).
9. Ball point pen or pencil and metal or Masonite clipboard.

* Materials that are not allowed, per the above, shall not be present on the project site. Where prohibited items are part of routine sampling gear, they should be left inside the field vehicle and not contacted or handled by the field sampler prior to PFAS sample collection.

Sample Collection:

Actual collection of samples in the field shall be performed using low-flow techniques in accordance with *SOP# FP-07* or via bailer in accordance with *SOP# FP-08*. Analytical method SW-846 Method 537 should be specified on the chain of custody.

Duplicates and Blanks:

- **Trip Blanks:** At least one laboratory-prepared trip blank shall accompany each cooler of samples submitted for PFAS analysis.
- **Equipment Blanks:** At least one equipment blank shall be collected for each type of equipment for which decontamination is performed. In addition, one equipment blank shall be collected from a representative item of new (unused) equipment (e.g., sample tubing, bailer). Laboratory-supplied reagent-free water shall be used for development of all equipment blanks.
- **Field Blanks:** At least one field blank shall be collected during each sampling event. The field blank should be prepared by the sampler at the time and site of sample collection using the procedure below, **prior to** collecting any field samples.
 - Open the bottle labeled “reagent free water.” Transfer the reagent free water by pouring it into the bottle labeled “Field Blank,” then seal it. This is to assess whether contamination occurs during sample collection. The field blank and the empty bottle should be shipped back to the laboratory with the field samples.
- **Duplicates:** At least one blind replicate or field split shall be collected for each environmental medium sampled. Duplicates should be collected for each drinking water sample submitted, but held at the laboratory for analysis only if PFAS are detected in the original sample. Sample HOLD must be clearly indicated on the chain of custody.

Field Clothing and Personal Protective Equipment:

1. Do not wear water resistant, waterproof, or stain-treated clothing. Synthetic and natural fibers are acceptable. Field clothing must be laundered without the use of fabric softener, and washed at least six times from the time of purchase before use in the field. Do not wear new clothing while sampling.
2. Do not wear clothing or boots containing Gore-Tex or treated with DWR (Durable Water Resistant) coating. All safety footwear shall consist of steel-toed boots made with polyurethane or PVC.

3. Do not wear Tyvek clothing.
4. Disposable nitrile gloves must be worn at all times. Gloves should be changed frequently throughout the sampling operation. Anytime a distinct operation changes, such as between well purging and sample collection, a new pair of gloves should be donned.

Sample Containers:

1. Groundwater samples shall be collected in 250 mL polypropylene or HDPE bottles fitted with an unlined (no Teflon), polypropylene, or HDPE, wide-mouth screw cap. This requirement MUST be specified when ordering sampling supplies from the laboratory.
2. Container labels shall be completed using pen (no markers) after the caps have been placed back on each bottle.
3. Each sample should be placed into an individual, fully-sealed, Ziploc bag and placed in a cooler packed only with ice (wet ice only, no chemical packs).
4. PFAS samples should be placed in a dedicated cooler separate from all other non-PFAS samples.
5. Glass containers shall not be used due to potential loss of analyte through adsorption.

Wet Weather:

Field sampling during wet weather should be conducted while wearing appropriate clothing that will not pose a risk for cross contamination. Rain gear shall be made from polyurethane and wax-coated or oil-cloth materials. Treated textiles shall not be used.

Decontamination:

1. Re-usable equipment, including depth-to-water and oil/water interface meters, shall be decontaminated between measurement points (*i.e.*, wells).
2. Alconox and Liquinox soaps are acceptable. Decon-90 must not be used.
3. Water used for decontamination shall be laboratory-certified PFC-free. Standard de-ionized water shall not be used.
4. Decontamination shall follow the steps outlined in *SOP# FP-06*.

Personal Hygiene:

1. Field personnel may not use cosmetics, moisturizers, hand cream, or other related products as part of their personal cleaning/showering routine on the morning of the sampling event.
2. Sunblock and insect repellants, if used, should consist of 100% natural ingredients. Many manufactured products contain PFAS and are not to be brought to the project site.
3. No food or drink shall be brought on site, with the exception of bottled water and hydration drinks. Food for lunch, preferably from home, can be left in the field vehicle and consumed outside the work area.
4. Field personnel shall not have physical contact with fast food containers or wrappers on the day of the sampling event prior to sampling.

Sampling of Other Media:

When project plans require analysis of soil, sediment, or other non-aqueous media for PFAS, project teams should be aware that there are no established laboratory protocols at this time. However, it is possible that extraction techniques will be developed so that these matrices can be analyzed using EPA Method 537. The Project Manager shall contact the laboratory during the planning stage for sampling all environmental media for PFAS. In general, sample collection will be like normal, subject to the cross-contamination and sample container requirements outline above.

Documentation and Communication

Please note that you have followed PFAS sampling protocols in your field notes along with the weather. If a possible source of cross-contamination is discovered or recalled during or following sampling, please advise the Project Manager so that samples can be re-collected and/or data can be properly evaluated. Reference adherence to standard operating procedure FP-17 in the field notes.

APPENDIX C
Soil Descriptions

Summary of Soil Descriptions
 375 Banfield Road, Portsmouth, New Hampshire
 Tax Map 266, Lot 7

| BORING | PEN/REC (feet) | DEPTH (feet) | DESCRIPTION |
|--------|----------------|--------------|--|
| C-1 | 2/2 | 0-2 | 0-2 ft bgs: Brown, FM SAND, some Gravel, some crushed rock 0.75-1.5', some Asphalt, some Brick, dry. |
| B-2 | 1.6/2 | 0-2 | 0-0.5 ft bgs: Asphalt/aggregate. |
| | | | 0.5-2 ft bgs: Brown, FM SAND and SILT, little Gravel, damp. |
| A-1 | 2/2 | 0-2 | 0-2 ft bgs: Brown, FM SAND and SILT, little Gravel, damp, dense. |
| B-4 | 2/2 | 0-2 | 0-2 ft bgs: Brown, FM SAND and SILT, little Gravel and Rock Fill |
| C-3 | 1.5/2 | 0-2 | 0-2 ft bgs: Brown, FM SAND, some Gravel, some Silt. Dry. |
| | 1.5/2 | 2-4 | 0-2 ft bgs: Brown/dark brown, FM SAND and SILT, some Fill (Brick), damp. |
| D-2 | 1.6/2 | 0-2 | 0-0.5 ft bgs: ASPHALT/(??). 0.5-2 ft bgs: Brown/grey, FM SAND, some Gravel and Crushed Rock |
| | 1/2 | 2-4 | 2-4 ft bgs: Grey/brown, FM SAND and SILT, little Gravel, trace Brick, dry. |
| E-1 | 2/2 | 0-2 | 0-0.5 ft bgs: ASPHALT/(??). 0.5-2 ft bgs: Brown, FM SAND, little Silt, little Gravel, dry |
| | | | |
| F-2 | 2/2 | 0-2 | 0-2 ft bgs: Brown, FM SAND, some Gravel, some Silt, dry, dense. |
| | 2/2 | 2-4 | 2-4 ft bgs: Brown, FM SAND and SILT, little Gravel, damp. |
| G-1 | 2/2 | 0-2 | 0-0.5 ft bgs: ASPHALT and GRAVEL. 0.5-2 ft bgs: Brown FM SAND and SILT, little gravel, trace Brick, dry. |
| | 2/2 | 2-4 | 2-4 ft bgs: Tan/brown, FM SAND and SILT, little Gravel, damp. |
| H-2 | 1.5/2 | 0-2 | 0-0.5 ft bgs: ASPHALT and GRAVEL. 0.5-2 ft bgs: Brown FM, some Silt, little gravel, dry. |
| | 2/2 | 2-4 | 2-4 ft bgs: Tan, FM SAND, trace Gravel and Silt, dry. |
| I-1 | 2/2 | 0-2 | 0-2 ft bgs: Brown, FM SAND, little Gravel. |
| | 2/2 | 2-4 | 2-4 ft bgs: Tan, FM SAND, some Silt, little Gravel. |
| G-3 | 2/2 | 0-2 | 0-2 ft bgs: Brown, FM SAND, little Gravel, little Silt, trace Organics. |
| | 2/2 | 2-4 | 2-4 ft bgs: Brown, FM SAND, some Silt, little Gravel. |
| D-4 | 1.5/2 | 0-2 | 0-0.25 ft bgs: TOP SOIL and ORGANICS. 0.25-2 ft bgs: Brown, FM SAND, some Silt, little Gravel, trace Wood, Trace Coal, dry |
| | 0.5/2 | 2-4 | 2-4 ft bgs: Brown, FM SAND, some Gravel, trace Wood, dry. |
| C-5 | 1/2 | 0-2 | 0-2 ft bgs: Brown/tan, FM SAND, some Brick, some Coal. |
| | 1.9/2 | 2-4 | 2-4 ft bgs: Brown, FM SAND, some Silt, some Brick. |
| B-6 | 2/2 | 0-2 | 0-2 ft bgs: Brown, FM SAND, trace Silt, trace Brick, trace Coal. |
| E-5 | 2/2 | 0-2 | 0-2 ft bgs: Brown, FM SAND, little Gravel, damp. |
| | 2/2 | 2-4 | 2-4 ft bgs: Black/brown, SILT, some FM Sand, damp. |
| G-5 | 2/2 | 0-2 | 0-2 ft bgs: Brown, FM SAND, little Silt, little Gravel. |
| | 1/2 | 2-4 | 2-4 ft bgs: Brown, FM SAND, little Silt, little Gravel, little Crushed Rock. |
| C-7 | 2/2 | 0-2 | 0-1 ft bgs: Brown, FM SAND, little Brick(??), little Rubble(?). DRY 1-2 ft bgs: Grey, CRUSHED ROCK |
| | | | 2-3.5 ft bgs: Brown, FM SAND, some Gravel, little Silt, little Brick, little rubble. 3.5-4 ft bgs: Grey, SILT, little Sand, damp. |
| | 1.25/2 | 2-4 | |
| D-6 | 1.5/2 | 0-2 | 0-2 ft bgs: Brown, FM SAND, some Gravel, some Crushed Rock, little Silt, little Organics, dry. |
| | 0.5/2 | 2-4 | 2-4 ft bgs: Brown, FM SAND, little Gravel, dry. |

Summary of Soil Descriptions
 375 Banfield Road, Portsmouth, New Hampshire
 Tax Map 266, Lot 7

| BORING | PEN/REC (feet) | DEPTH (feet) | DESCRIPTION |
|--------|----------------|--------------|--|
| E-7 | 2/2 | 0-2 | 0-1 ft bgs: Brown, FM SAND, some Fill, some Gravel. 1-2 ft bgs: Brown, FM SAND and SILT, little Gravel, dry. |
| | 2/2 | 2-4 | 2-4 ft bgs: Brown, FM SAND and SILT, damp. |
| D-8 | 1.5/2 | 0-2 | 0-2 ft bgs: Brown, FM SAND, little Gravel, dry. |
| | 1.5/2 | 2-4 | 2-4 ft bgs: Brown/grey, FM SAND, some Silt, little Gravel, dry. |
| D-9 | 1.5/2 | 0-2 | 0-2 ft bgs: Brown, FM SAND, some Gravel, little Silt, trace Fill (plastic,brick). |
| | 1/2 | 2-4 | 2-4 ft bgs: Brown, FM SAND and SILT, some Gravel, little cobble, damp. |
| D-10 | 2/2 | 0-2 | 0-2 ft bgs: Tan/brown, FM SAND and SILT, little Gravel, damp, dense. |
| D-11 | 1.5/2 | 0-2 | 0-2 ft bgs: Brown/tan, FM SAND, some Silt, some Gravel, dry. |
| F-9 | 2/2 | 0-2 | 0-2 ft bgs: Brown, FM SAND, some Gravel, trace Fill (brick), dry. |
| | 0.75/2 | 2-4 | 2-4 ft bgs: Brown, FM SAND, little Gravel, dry. |
| E-10 | 1.5/2 | 0-2 | 0-0.5 ft bgs: TOPSOIL. 0.5-0.75 ft bgs: CRUSHED ROCK. 0.75-2 ft bgs: Brown,FM SAND, little Gravel, damp. |
| | 0.75/2 | 2-4 | 2-4 ft bgs: Reddish brown, FM SAND, little Gravel, little Silt, damp. |
| H-6 | 3/4 | 0-2 | 0-2 ft bgs: Orange/brown,FM SAND, little Gravel, dry. |
| | | 2-4 | 2-4 ft bgs: Tan/brown, FM SAND, some Silt, little Gravel, damp. |
| J-6 | 3.2/4 | 0-2 | 0-0.5 ft bgs: TOPSOIL. 0.5-2 ft bgs: Tan, FM SAND, some Gravel, dry. |
| | | 2-4 | 2-4 ft bgs: Tan, FM SAND, some Gravel, dry. |
| F-6 | 3/4 | 0-2 | 0-0.5 ft bgs: TOPSOIL. 0.5-3 ft bgs: Brown/tan, FM SAND, some Silt, little Gravel, dry. |
| | | 2-4 | 3-4 ft bgs: Brown/reddish brown, FM SAND, little Gravel, little Silt, dry. |
| F-4 | 2.75/4 | 0-2 | 0-0.5 ft bgs: TOPSOIL. 0.5-2 ft bgs: Tan, Medium/coarse SAND, little gravel dry. Fill. |
| | | 2-4 | 2-4 ft bgs: Tan, Medium/coarse SAND, little gravel dry. Fill. |
| H-4 | 3/4 | 0-2 | 0-0.5 ft bgs: TOPSOIL. 0.5-2 ft bgs: Brown, FM SAND, some Silt, little Gravel, little Crushed Rock, moist, dense. |
| | | 2-4 | 2-4 ft bgs: Brown, FM SAND, some Silt, little Gravel, little Crushed Rock, moist, dense. |
| I-3 | 4/4 | 0-2 | 0-0.5 ft bgs: TOPSOIL. 0.5-1.5 ft bgs: Brown, FM SAND, some Silt, little Gravel, damp. |
| | | 2-4 | 1.5-4 ft bgs: Brown, FM SAND, some Silt, little Gravel, damp. |
| J-10 | 4/4 | 0-2 | 0-0.25 ft bgs: TOPSOIL. 0.25-1.25 ft bgs: Orange, CRUSHED ROCK. 1.25-2 ft bgs: Reddish brown, FM SAND, some Silt, some Gravel, dry. |
| | | 2-4 | 2-4 ft bgs: Tan/brown, Fine/coarse SAND, some Gravel, little Silt, dry. |
| J-11 | 4/4 | 0-2 | 0-0.5 ft bgs: TOPSOIL. 0.5-1.25 ft bgs: Brown, FM SAND, some Gravel. 1.25-2 ft bgs: Brown, Fine/coarse SAND, some Gravel, little Silt, little Fractured Rock, dry. |
| | | 2-4 | 2-4 ft bgs: Brown, Fine/coarse SAND, some Gravel, little Silt, little Fractured Rock, dry. |
| K-11 | 1.5/2 | 0-2 | 0-1 ft bgs: Dark brown TOPSOIL, some Fill (glass). 1-2 ft bgs: Brown, FM SAND, little Silt, little Gravel. |
| K-12 | 2/2 | 0-2 | 0-0.5 ft bgs: TOPSOIL. 0.5-2 ft bgs: Dark brown, FM SAND, some Silt, little Gravel, moist. |
| J-13 | 2/2 | 0-2 | 0-0.5 ft bgs: TOPSOIL. 0.5-2 ft bgs: Dark brown/brown, FM SAND, some Silt, little Gravel, little Fill (glass), dry. |
| H-14 | 2/2 | 0-2 | 0-0.25 ft bgs: TOPSOIL. 0.25-2 ft bgs: Tan/brown, FM SAND, little Gravel, little Silt, moist. |



Summary of Soil Descriptions
 375 Banfield Road, Portsmouth, New Hampshire
 Tax Map 266, Lot 7

| BORING | PEN/REC (feet) | DEPTH (feet) | DESCRIPTION |
|--------|----------------|--------------|---|
| H-15 | 1.75/2 | 0-2 | 0-0.25 ft bgs: TOPSOIL. 0.25-2 ft bgs: Brown, FM SAND, some Silt, little Gravel, moist. |
| F-11 | 4/4 | 0-2 | 0-0.5 ft bgs: TOPSOIL. 0.5-1 ft bgs: Reddish brown, FM SAND, little Gravel. 1-2 ft bgs: Tan/brown, Fine/coarse, little Silt, little Gravel. |
| | | 2-4 | 2-4 ft bgs: Tan/brown, Fine/coarse, little Silt, little Gravel. |
| F-12 | 4/4 | 0-2 | 0-0.5 ft bgs: TOPSOIL. 0.5-2 ft bgs: Brown, FM SAND, some Gravel, little Crushed Rock, trace Fill (glass), dry. |
| | | 2-4 | 2-4 ft bgs: Brown/grey, FM SAND, some Gravel, some Crushed Rock, little Silt, dry. |
| A-1 | 1.5/2 | 0.25-0.5 | 0-0.5 ft bgs: Brown/dark brown, FM SAND and SILT, some Fill (glass, rubber). |
| | 1.8/2 | 0.5-2 | 0.5-2 ft bgs: Brown/dark brown, FM SAND and SILT, some Fill (glass, rubber). |
| A-3 | 0.8/2 | 0.25-0.5 | 0-0.5 ft bgs: Dark brown, Fine/coarse SAND and SILT, some Gravel, some Fill (brick, rubber), dense. |
| | 0.8/2 | 0.5-2 | 0.5-2 ft bgs: Dark brown, Fine/coarse SAND and SILT, some Gravel, some Fill (brick, rubber), dense. |
| A-5 | 0.25/2 | 0.25-0.5 | 0-0.5 ft bgs: Brown/dark brown, FM SAND and SILT, some Gravel, some Fill (brick, coal, concrete). |
| | 0.9/2 | | |
| | 1/2 | 0.5-2 | 0.5-2 ft bgs: Brown/dark brown, FM SAND and SILT, some Gravel, some Fill (brick, coal, concrete). |
| A-10 | 1/2 | 0.25-0.5 | 0-0.5 ft bgs: Dark brown, FM SAND and SILT, some Fill (glass, paper, plastic), little Gravel. |
| | 1.2/2 | 0.5-2 | 0.5-2 ft bgs: Dark brown, FM SAND and SILT, some Fill (glass, paper, plastic), little Gravel. |
| B-2 | 1.3/2 | 0.25-0.5 | 0-0.5 ft bgs: Brown to dark brown, SAND and SILT, some Gravel. |
| | | 0.5-2 | 0.5-2 ft bgs: Brown, SAND and SILT, some Gravel. |
| B-4 | 1.5/2 | 0.25-0.5 | 0-0.5 ft bgs: Dark brown, SAND and SILT, trace Organic. |
| | | 0.5-2 | 0.5-2 ft bgs: Dark brown, SAND and SILT, some Gravel, some Fill (brick). |
| B-6 | 1/2 | 0.25-0.5 | 0-0.5 ft bgs: Dark brown, FM SAND and SILT, some Gravel, some Fill (brick, concrete). |
| | 0.8/1.5 | 0.5-2 | 0.5-2 ft bgs: Dark brown, FM SAND and SILT, some Gravel, some Fill (brick, concrete). |
| B-8 | 1.3/2 | 0.25-0.5 | 0-0.5 ft bgs: Dark brown, FM SAND and SILT, some Gravel, some Fill (brick, concrete). |
| | 0.7/2 | 0.5-2 | 0.5-2 ft bgs: Dark brown, FM SAND and SILT, some Gravel, some Fill (brick, concrete). |
| B-9 | 1.4/2 | 0.25-0.5 | 0-0.5 ft bgs: Brown, FM SAND and SILT, some Gravel, some Fill (rubber, glass, plastic), some Clay. |
| | 0.9/2 | 0.5-2 | 0.5-2 ft bgs: Brown, FM SAND and SILT, some Gravel, some Fill (rubber, glass, plastic), some Clay, Woodchips & fragments, Tree/plant roots. ~ 3-inch layer Brick, rusty/orange SAND and SILT. |
| B-11 | NS | 0.25-0.5 | 0-0.5 ft bgs: Brown, FM SAND and SILT, some Gravel, some Fill (glass, brick, rubber). |
| | | 0.5-2 | 0.5-2 ft bgs: Brown, FM SAND and SILT, some Fill (brick, glass, rubber), little organics, wet. |
| C-1 | 1/2 | 0.25-0.5 | 0-0.5 ft bgs: Dark brown, SAND and SILT, ~ 3 inches Fractured Rock. |
| | | 0.5-2 | 0.5-2 ft bgs: Dark brown, SAND and SILT, some Fill (brick, glass). |
| C-3 | 1.4/2 | 0.25-0.5 | 0-0.5 ft bgs: Dark brown, SAND and SILT, trace Organics, piece of wire with rubber covering. |
| | | 0.5-2 | 0.5-2 ft bgs: Dark brown, SAND and SILT, some Gravel, ~1.5-inch layer of Fractured Rock. |
| C-5 | 1.7/2 | 0.25-0.5 | 0-0.5 ft bgs: Tan to dark brown, SAND, some Silt, some Gravel, some Fill (glass, brick). |
| | | 0.5-2 | 0.5-2 ft bgs: Dark brown, SAND, some Silt, some gravel, some Fill (glass, brick), some Fractured Rock, some Cobble. |
| C-10 | 1.5/2 | 0.25-0.5 | 0-0.5 ft bgs: Brown, FC SAND and SILT, some organics, some Fill (glass, brick, rubber, plastic). |
| | 0.8/2 | 0.5-2 | 0-2 ft bgs: Brown, FM SAND and SILT, some organics, some Fill (brick, glass), ~ 6 inches of Brick. |



Summary of Soil Descriptions
 375 Banfield Road, Portsmouth, New Hampshire
 Tax Map 266, Lot 7

| BORING | PEN/REC (feet) | DEPTH (feet) | DESCRIPTION |
|--------|----------------|--------------|---|
| C-11 | 1/2 | 0.25-0.5 | 0-0.5 ft bgs: Brown, FC SAND and SILT, some Fill (glass, brick, rubber, plastic), little Organics. |
| | 0.75/2 | 0.5-2 | 0.5-2 ft bgs: Brown, FC SAND and SILT, some organics, some Fill (glass, brick, rubber, plastic), some Gravel. |
| | 0.67/2 | | |
| D-2 | 3/3 | 0.25-0.5 | 0-0.5 ft bgs: Dark brown, SAND and SILT, some Fill (glass, brick, plastic). |
| | | 0.5-2 | 0.5-2 ft bgs: Dark brown, SAND and SILT, some organics, some Fill (glass, brick, rubber, plastic), some Gravel. One whole sheet Plastic Wrap. |
| | | 2-3 | 2-3 ft bgs: Dark brown, SAND and SILT, some Fill (glass, brick, plastic). |
| D-3 | 1.8/2 | 0.25-0.5 | 0-0.5 ft bgs: Dark brown, SAND, SILT, and GRAVEL. |
| | | 0.5-2 | 0.5-2 ft bgs: Dark brown, SAND, SILT, and GRAVEL, some Fill (brick, glass), trace Metallic Pieces. |
| D-4 | 1.9/3 | 0.25-0.5 | 0-0.5 ft bgs: Dark brown, SAND and SILT, some Gravel, some Organics. |
| | | 0.5-2 | 0.5-2 ft bgs: Dark brown, SAND and SILT, some Gravel, some Fill (brick, glass, coal). |
| | | 2-3 | 2-3 ft bgs: Dark brown, SAND and SILT, some Gravel, some Fill (brick, glass, coal). |
| D-6 | 3/3 | 0.25-0.5 | 0-0.5 ft bgs: Brown, SAND and SILT, some Fill (rubber, glass, plastic), little Gravel. |
| | | 0.5-2 | 0.5-2 ft bgs: Brown, SAND and SILT, some Fill (rubber, glass, plastic), some Roots, little Gravel. |
| | | 2-3 | 2-3 ft bgs: Brown, SAND and SILT, some Fill (rubber, glass, plastic), little Gravel. |
| D-9 | 1.8/2 | 0.25-0.5 | 0-0.5 ft bgs: Brown, SAND, some Silt, some Gravel. |
| | | 0.5-2 | 0.5-2 ft bgs: Brown, SAND, some Silt, some Gravel, trace brown Porcelain (same material as J-10). |
| D-10 | | | Not recorded |
| | | | Not recorded |
| D-11 | 1.3/2 | 0.25-0.5 | 0-0.5 ft bgs: Brown, FC SAND and SILT, some Gravel, trace Fill (brick), |
| | 1/2 | 0.5-2 | 0.5-2 ft bgs: Brown, FM SAND and SILT, some Gravel, little red FM Sand, little red Silt. |
| D-12 | 1.5/2 | 0.25-0.5 | 0-0.5 ft bgs: Brown, FM SAND and SILT, some Gravel. |
| | 1.5/2 | 0.5-2 | 0.5-2 ft bgs: Brown, FM SAND and SILT, trace Gravel. |
| D-13 | 1.75/2 | 0.25-0.5 | 0-0.5 ft bgs: Dark brown, FC SAND and SILT, some Fill (fabric, glass, plastic), some gravel. |
| | | 0.5-2 | 0.5-2 ft bgs: Dark brown, FC SAND and SILT, some Fill (fabric, brick), some Gravel. |
| E-1 | 3/3 | 0.25-0.5 | 0-0.5 ft bgs: Dark brown, SAND and SILT. |
| | | 0.5-2 | 0.5-2 ft bgs: Dark brown, SAND and SILT, some Clay, some Fill (brick, coal, glass), dense. |
| | | 2-3 | 2-3 ft bgs: Dark brown, SAND and SILT, some Clay, some Fill (brick, coal, glass), dense. |
| E-2 | 1.1/2 | 0.25-0.5 | 0-0.5 ft bgs: Brown, SAND and SILT, some Gravel, some Fill (glass, brick). |
| | | 0.5-2 | 0.5-2 ft bgs: Brown, SAND and SILT, some Gravel, some Fill (glass, brick). |
| E-3 | 2/2 | 0.25-0.5 | 0-0.5 ft bgs: Brown, SAND, some Silt, little Organics, ~4-inch layer Brick. |
| | 1/2 | 0.5-2 | 0.5-2 ft bgs: Brown, SAND, some Silt, little Organics, ~4-inch layer Brick, ~4-inch layer Fractured Rock. |
| E-5 | 2/2 | 0.25-0.5 | 0-0.5 ft bgs: Brown, SAND, some Silt, some Fill (brick). |
| | | 0.5-2 | 0.5-2 ft bgs: Brown, SAND, some Silt, some Fill (brick), some Fractured Rock. |
| E-7 | 2.5/3 | 0.25-0.5 | 0-0.5 ft bgs: Brown, SAND and SILT, some Gravel. |
| | | 0.5-2 | 0.5-2 ft bgs: Brown, SAND and SILT, some Gravel, some Cobble, some Fill (brick). |
| | | 2-3 | 2-3 ft bgs: Tan, SAND and SILT, some Clay, dense. |



Summary of Soil Descriptions
375 Banfield Road, Portsmouth, New Hampshire
Tax Map 266, Lot 7

| BORING | PEN/REC (feet) | DEPTH (feet) | DESCRIPTION |
|--------|----------------|--------------|--|
| E-9 | 1.7/2 | 0.25-0.5 | 0-0.5 ft bgs: Brown, SAND, some Silt, some Gravel. |
| | | 0.5-2 | 0.5-2 ft bgs: Brown, SAND, some Silt, some Gravel, some Fractured Rock. |
| E-10 | 1.6/2 | 0.25-0.5 | 0-0.5 ft bgs: Brown, SAND, some Silt, little Gravel, little Organics. |
| | | 0.5-2 | 0.5-2 ft bgs: Brown, SAND, some Silt, little Gravel, little Organics. |
| E-11 | 1/2 | 0.25-0.5 | 0-0.5 ft bgs: Brown, FC SAND and SILT, some Gravel, some Organics. |
| | 0.8/2 | 0.5-2 | 0.5-2 ft bgs: Brown, FM SAND and SILT, some Gravel, some Fill(brick, glass, concrete). |
| E-12 | NS | 0.25-0.5 | 0-0.5 ft bgs: Brown, FM SAND and SILT, little Gravel, little Fill (glass, brick). |
| | | 0.5-2 | 0.5-2 ft bgs: Brown, FM SAND and SILT, little Gravel, little Fill (glass, brick, plastic). |
| E-13 | 1.2/2 | 0.25-0.5 | 0-0.5 ft bgs: Brown, FC SAND and SILT, some Gravel. |
| | 1/2 | 0.5-2 | 0.5-2 ft bgs: Brown, FC SAND and SILT, some Gravel. |
| E-14 | 1.75/2 | 0.25-0.5 | 0-0.5 ft bgs: Brown, FM SAND and SILT, dense. |
| | | 0.5-2 | 0.5-2 ft bgs: Brown, FC SAND and SILT, trace Gravel, dense. |
| F-2 | 2.8/3 | 0.25-0.5 | 0-0.5 ft bgs: Brown, SAND and SILT, some Gravel, some Fill (glass). |
| | | 0.5-2 | 0.5-2 ft bgs: Brown, SAND and SILT, some Gravel, some Fill (glass), some Clay. |
| | | 2-3 | 2-3 ft bgs: Brown, SAND and SILT, some Gravel, some Fill (glass), some Clay. |
| F-3 | 3/3 | 0.25-0.5 | 0-0.5 ft bgs: Brown, SAND, some Silt, some Grass, little Gravel. |
| | | 0.5-2 | 0.5-2 ft bgs: Brown, SAND and SILT, some Gravel, trace Fill (rubber). |
| | | 2-3 | 2-3 ft bgs: Brown, SAND and SILT, some Gravel, trace fill (rubber). |
| F-4 | 2/2 | 0.25-0.5 | 0-0.5 ft bgs: TOPSOIL. |
| | | 0.5-2 | 0.5-2 ft bgs: Brown, MC SAND, some Gravel. |
| F-5 | 3/3 | 0.25-0.5 | 0-0.5 ft bgs: Brown, SAND, some Silt, some Gravel. |
| | | 0.5-2 | 0.5-2 ft bgs: Brown, SAND and SILT, some Fractured Rock, little Gravel, dense. |
| | | 2-3 | 2-3 ft bgs: Brown, SAND and SILT, little Gravel. |
| F-6 | 2/2 | 0.25-0.5 | 0-0.5 ft bgs: Brown, SAND, some Silt, little Organics, little Gravel. |
| | | 0.5-2 | 0.5-2 ft bgs: Brown, SAND and SILT, little Organics, little Gravel. |
| F-8 | 1.8/2 | 0.25-0.5 | 0-0.5 ft bgs: Brown, SAND, some Silt, some Gravel, little Organics. |
| | | 0.5-2 | 0.5-2 ft bgs: Brown, SAND, some Silt, some Gravel, some Fractured Rock. |
| F-9 | 3/3 | 0.25-0.5 | 0-0.5 ft bgs: Brown, SAND, some Silt, some Gravel. |
| | | 0.5-2 | 0.5-2 ft bgs: Brown, SAND, some Silt, some Gravel, ~2-inch layer white Fractured Rock, ~1/4-inch layer brown Fractured Rock. |
| | | 2-3 | 2-3 ft bgs: Brown, SAND, some Silt, some Gravel, ~2-inch layer white Fractured Rock. |
| F-11 | 1.2/2 | 0.25-0.5 | 0-0.5 ft bgs: Brown, SAND and SILT, some Gravel. |
| | | 0.5-2 | 0.5-2 ft bgs: Brown, SAND and SILT, some Gravel. |
| F-12 | 1.2/2 | 0.25-0.5 | 0-0.5 ft bgs: Dark brown, SAND and SILT, some Organics, some Fill (glass, metal). |
| | | 0.5-2 | 0.5-2 ft bgs: Tan, SAND and SILT, some Fill (glass, metal), some Fractured Rock, some Cobble. |

Summary of Soil Descriptions
 375 Banfield Road, Portsmouth, New Hampshire
 Tax Map 266, Lot 7

| BORING | PEN/REC (feet) | DEPTH (feet) | DESCRIPTION |
|----------|----------------|--------------|---|
| F-13 | 1.2/2 | 0.25-0.5 | 0-0.5 ft bgs: Dark brown, SAND and SILT, some Organics, some Fill (glass, metal). |
| | | 0.5-2 | 0.5-2 ft bgs: Tan, SAND and SILT, some Fill (glass, metal), some Fractured Rock, some Cobble. |
| F-15 | 0.75/2 | 0.25-0.5 | 0-0.5 ft bgs: Dark brown, FC SAND and SILT, some Fill (paper, plastic, rubber). |
| | 0.75/2 | 0.5-2 | 0.5-2 ft bgs: Dark brown, FC SAND and SILT, some Gravel, layer of grey/white Rock. |
| FF-1 mid | 1.5/2 | 0.25-0.5 | 0-0.5 ft bgs: Brown, SAND and GRAVEL. |
| | | 0.5-2 | 0.5-2 ft bgs: Brown, SAND and GRAVEL, some Silt. |
| FF-9 mid | 1.4/2 | 0.25-0.5 | 0-0.5 ft bgs: Brown, SAND, some Silt, little Gravel, trace Fill (glass). |
| | | 0.5-2 | 0.5-2 ft bgs: Brown, SAND, some Silt, little Gravel, trace Fill (glass). |
| G-1 | 1.8/2 | 0.25-0.5 | 0-0.5 ft bgs: Brown, SAND and SILT, some Gravel, some Fill (brick, glass). |
| | | 0.5-2 | 0.5-2 ft bgs: Brown, SAND and SILT, some Gravel, some Fill (brick, glass). |
| G-3 | 1.8/2 | 0.25-0.5 | 0-0.5 ft bgs: Brown, SAND, some Silt, some Gravel. |
| | | 0.5-2 | 0.5-2 ft bgs: Brown, SAND, some Silt, some Gravel. |
| G-4 | 3/3 | 0.25-0.5 | 0-0.5 ft bgs: Brown, SAND, some Silt, some Gravel, trace Glass. |
| | | 0.5-2 | 0.5-2 ft bgs: Brown/tan, SAND and SILT, some Gravel, some Fractured Rock. |
| | | 2-3 | 2-3 ft bgs: Brown/tan, SAND and SILT, some Gravel, some Fractured Rock. |
| G-5 | 2/2 | 0.25-0.5 | 0-0.5 ft bgs: Brown, SAND and SILT, some Gravel. |
| | | 0.5-2 | 0.5-2 ft bgs: Brown SAND and SILT, some Gravel, some Fractured Cobbles. |
| G-6 | 2/2 | 0.25-0.5 | 0-0.5 ft bgs: Brown, SAND, some Silt, little Organics. |
| | | 0.5-2 | 0.5-2 ft bgs: Brown SAND, some Silt, some Fill (glass). |
| G-7 | 2.6/3 | 0.25-0.5 | 0-0.5 ft bgs: Brown, SAND, some Silt, some Glass, little Organics. |
| | | 0.5-2 | 0.5-2 ft bgs: Brown to tan, SAND, some Silt, some Gravel, some Fractured Cobble. |
| | | 3-Feb | 2-3 ft bgs: Tan, SAND, some Silt, some Gravel. |
| G-11 mid | 2.9/3 | 0.25-0.5 | 0-0.5 ft bgs: Dark brown to brown/tan, SAND, some Silt, some Glass, some Organics, little Gravel. |
| | | 0.5-2 | 0.5-2 ft bgs: Brown/tan, SAND and SILT, little Gravel. |
| | | 2-3 | 2-3 ft bgs: Brown/tan/rusty, SAND and SILT, some Fractured Rock, little Gravel. |
| G-14 | HAND AUGER | 0.25-0.5 | 0-0.5 ft bgs: Brown, SILT, some Organics, some Gravel. |
| | | 0.5-1.5 | 0.5-1.5 ft bgs: Brown, SILT, some Organics, some Gravel, Cobble at 1.5 ft bgs. |
| GG-1 mid | 1/2 | 0.25-0.5 | 0-0.5 ft bgs: Brown, SAND, some Silt. |
| | 1.6/2 | 0.5-2 | 0.5-2 ft bgs: Brown, SAND, some Silt, Fractured Rock layer. |
| GG-2 mid | 1.2/2 | 0.25-0.5 | 0-0.5 ft bgs: Brown, SAND and SILT, some Gravel. |
| | | 0.5-2 | 0.5-2 ft bgs: Brown, SAND and Silt, some Gravel. |
| GG-8 mid | 2.8/3 | 0.25-0.5 | 0-0.5 ft bgs: Brown, SAND, some Silt, some Gravel, little Organics. |
| | | 0.5-2 | 0.5-2 ft bgs: Brown to grey, SAND and COBBLE, some Fractured Rock, little Silt. |
| | | 2-3 | 2-3 ft bgs: Brown to orange/brown, SAND, some SILT, some Cobble, Some Fractured Rock. |



Summary of Soil Descriptions
375 Banfield Road, Portsmouth, New Hampshire
Tax Map 266, Lot 7

| BORING | PEN/REC (feet) | DEPTH (feet) | DESCRIPTION |
|-----------|----------------|--------------|---|
| GG-9 mid | 3/3 | 0.25-0.5 | 0-0.5 ft bgs: Brown/tan, SAND, some Silt, some Gravel, some Fractured Rock, little Organics. |
| | | 0.5-2 | 0.5-2 ft bgs: Brown/tan, SAND, some Silt, some Gravel, some Fractured Rock, trace Brick. |
| | | 2-3 | 2-3 ft bgs: Brown/tan, SAND, some Silt, some Gravel, some Fractured Rock. |
| H-2 | 2/3 | 0.25-0.5 | 0-0.5 ft bgs: Brown, SAND and SILT, some Fill (glass, brick). |
| | | 0.5-2 | 0.5-2 ft bgs: Brown, SAND and SILT, some Fill (glass, brick), layer of Fractured Rock. |
| | | 2-3 | 2-3 ft bgs: Brown, SAND and SILT, some Fill (glass, brick). |
| H-3 | 3/3 | 0.25-0.5 | 0-1.5 ft bgs: Brown, FM SAND, some Gravel. |
| | | 0.5-2 | 1.5-3 ft bgs: Tannish brown, F SAND some Silt, trace Fragmented Cobble, trace Gravel. |
| | | 2-3 | |
| H-4 | 1.2/2 | 0.25-0.5 | 0-0.5 ft bgs: Brown, SAND, some Silt, some Gravel, little Organics. |
| | | 0.5-2 | 0.5-2 ft bgs: F SAND, some Silt, some Gravel, trace Fractured Gravel. |
| H-6 | 2.1/3 | 0.25-0.5 | 0-0.5 ft bgs: Brown/tan, SAND and SILT, some Gravel. |
| | | 0.5-2 | 0.5-2 ft bgs: Brown/tan, SAND and SILT, some Gravel. |
| | | | 2-3 ft bgs: Brown/tan, SAND and SILT, some Gravel. |
| H-11 mid | 1/2 | 0.25-0.5 | 0-0.5 ft bgs: Brown, SAND, some Silt, some Gravel. |
| | 0.8/2 | 0.5-2 | 0.5-2 ft bgs: Brown, SAND, some Silt, some Gravel, ~4-inch Fractured Rock layer. |
| H-13 | 1/2 | 0.25-0.5 | 0-0.5 ft bgs: Dark brown, SAND and SILT, ~6 inches Fragmented Rock, some Organics, trace Glass. |
| | | 0.5-2 | 0.5-2 ft bgs: Brown, SAND and SILT, little Gravel. |
| H-14 | 1.4/2 | 0.25-0.5 | 0-0.5 ft bgs: Brown/tan, SAND and SILT, some gravel. |
| | | 0.5-2 | 0.5-2 ft bgs: Brown, SAND and SILT, some Gravel, some Fractured Rock. |
| H-15 | 1.5/2 | 0.25-0.5 | 0-0.5 ft bgs: Dark brown, FM SAND and SILT, some Fill (glass, brick), trace gravel. |
| | | 0.5-2 | 0.5-2 ft bgs: Light brown, FM SAND and SILT, trace Gravel, trace Fill (brick, rubber, plastic). |
| HH-1 mid | 2.6/3 | 0.25-0.5 | 0-0.5 ft bgs: Brown, SAND and FRACTURED ROCK. |
| | | 0.5-2 | 0.5-2 ft bgs: Brown, SAND and GRAVEL, some Silt, some Fill (glass, brick). |
| | | 2-3 | 2-3 ft bgs: Brown, SAND and GRAVEL, some Silt, some Fill (glass, brick). |
| HH-7 mid | 3/3 | 0.25-0.5 | 0-0.5 ft bgs: Brown, SAND, some Silt, some Gravel and Gravel Pieces, little Fill (glass, metal), little Fractured Rock. |
| | | 0.5-2 | 0.5-2 ft bgs: Brown to orangey brown, SAND, some Silt, some Gravel, little Fill (glass). |
| | | 2-3 | 2-3 ft bgs: Tan, SAND, some Silt, some Gravel, little Cobble, little Fill (glass), trace Organics. |
| HH-8 mid | 3/3 | 0.25-0.5 | 0-0.5 ft bgs: Brown, SAND and SILT, some Gravel. |
| | | 0.5-2 | 0.5-2 ft bgs: Orangey brown, SAND and SILT, some Gravel, trace Fill (glass, bolts). |
| | | 2-3 | 2-3 ft bgs: Tan/light brown, SAND, some Silt, some Gravel and Gravel Pieces. |
| HH-11 mid | 1.1/2 | 0.25-0.5 | 0-0.5 ft bgs: Brown, SAND, some Silt, some Gravel, trace Organics. |
| | | 0.5-2 | 0.5-2 ft bgs: Brown, SAND, some Silt, some Gravel, some Fractured Rock, large Piece of Metal. |

Summary of Soil Descriptions
 375 Banfield Road, Portsmouth, New Hampshire
 Tax Map 266, Lot 7

| BORING | PEN/REC (feet) | DEPTH (feet) | DESCRIPTION |
|-----------|-------------------|-----------------|---|
| HH-12 mid | 1.4/2 | 0.25-0.5 | 0-0.5 ft bgs: Dark brown, SAND and SILT, some Gravel, trace Fill (glass). |
| | | 0.5-2 | 0.5-2 ft bgs: Dark brown, SAND and SILT, some Gravel, trace Fill (glass). |
| I-1 | 1.4/2 | 0.25-0.5 | 0-0.5 ft bgs: Brown, SAND and GRAVEL. |
| | | 0.5-2 | 0.5-2 ft bgs: Brown, SAND and SILT, some Gravel. |
| I-3 | 2/2 | 0.25-0.5 | 0-0.5 ft bgs: Brown, SILT, some Gravel, trace Organics. |
| | | 0.5-2 | 0.5-2 ft bgs: Brown, FM SAND, trace Gravel. |
| I-5 mid | 1.2/2 | 0.25-0.5 | 0-0.5 ft bgs: Tan to brown, SAND and SILT, little Gravel, little Organics. |
| | | 0.5-2 | 0.5-2 ft bgs: Brown, SAND and SILT, little Gravel, little Organics. |
| I-9 mid | 2/2 | 0.25-0.5 | 0-0.5 ft bgs: Brown, SAND and SILT, little Gravel, little Organics. |
| | | 0.5-2 | 0.5-2 ft bgs: Brown, SAND and SILT, little Gravel, some Fill (brick, glass). |
| II-6 mid | 3/3 | 0.25-0.5 | 0-0.5 ft bgs: Brown, SAND and SILT, some Gravel, some Fill (brick). |
| | | 0.5-2 | 0.5-2 ft bgs: Brown, SAND and SILT, some Gravel, some Fill (brick). |
| | | 2-3 | 2-3 ft bgs: Brown, SAND and SILT, some Gravel, some Fill (brick). |
| II-9 mid | 1.6/2 | 0.25-0.5 | 0-0.5 ft bgs: Brown, SAND some Silt, little Gravel, trace Fill (glass). |
| | | 0.5-2 | 0.5-2 ft bgs: Brown, SAND some Silt, little Gravel, trace Fill (glass). |
| II-11 mid | 2.6/3 | 0.25-0.5 | 0-0.5 ft bgs: Brown, SAND and SILT, some Fill (glass), some Gravel. |
| | | 0.5-2 | 0.5-2 ft bgs: Brown, SAND and SILT, some Fill (glass, brick), some Gravel, some Fractured Rock. |
| | | 2-3 | 2-3 ft bgs: Brown, SAND and SILT, some Fill (glass, brick), some Gravel, some Fractured Rock. |
| J-5 | 0.9/2 | 0.25-0.5 | 0-0.5 ft bgs: Brown to dark brown, SAND and SILT, some Gravel, some Organics. |
| | 1/2 | 0.5-2 | 0.5-2 ft bgs: Brown to dark brown, SAND and SILT, some Gravel, some Organics. |
| J-7 | 2.6/3 | 0.25-0.5 | 0-0.5 ft bgs: Brown/tan, SAND and SILT, some Gravel. |
| | | 0.5-2 | 0.5-2 ft bgs: Brown/tan, SAND and SILT, some Gravel, some Fractured Rock, trace Fill (brick). |
| | | 2-3 | 2-3 ft bgs: Brown/tan, SAND and SILT, some Gravel, some Fractured Rock, trace Fill (brick). |
| J-10 | 2.4/3 | 0.25-0.5 | 0-0.5 ft bgs: Brown, SAND, some Silt, some Fill (porcelain). |
| | | 0.5-2 | 0.5-2 ft bgs: Brown, SAND and SILT, some Gravel. |
| | | 2-3 | 2-3 ft bgs: Brown, SAND and SILT, some Gravel, ~5-inch layer of Fractured Rock. |
| J-11 | 2/2 | 0.25-0.5 | 0-0.5 ft bgs: Tan/brown, SAND and SILT, some Fill (glass), some Gravel. |
| | | 0.5-2 | 0.5-2 ft bgs: Tan/brown, SAND and SILT, some Gravel. |
| J-13 | 0.8/2 | 0.25-0.5 | 0-0.5 ft bgs: Dark brown, SAND and SILT, trace Gravel. |
| | | 0.5-2 | 0.5-2 ft bgs: Dark brown, SAND and SILT, trace Gravel, trace Wire. |
| K-11 | 1.2/2 | 0.25-0.5 | 0-0.5 ft bgs: Dark brown, SAND and SILT, some Gravel, little Fill (glass). |
| | | 0.5-2 | 0.5-2 ft bgs: Dark brown, SAND and SILT, some Gravel, little Fill (glass). |
| K-12 | 0.9/2 | 0.25-0.5 | 0-0.5 ft bgs: Brown, SAND and SILT, some Organics, trace Fill (glass). |
| | | 0.5-2 | 0.5-2 ft bgs: Brown, SAND and SILT, trace Fill (glass). |



Summary of Soil Descriptions
375 Banfield Road, Portsmouth, New Hampshire
Tax Map 266, Lot 7

| BORING | PEN/REC (feet) | DEPTH (feet) | DESCRIPTION |
|----------|----------------|--------------|---|
| V-12 | NS | 0.25-0.5 | 0-0.5 ft bgs: Dark brown, FM SAND and SILT, some Fill (brick, glass, rubber). |
| | | 0.5-2 | 0.5-2 ft bgs: Dark brown/black, FM SAND and SILT, some Fill (brick, glass, rubber), wet. |
| V-11 | 1/2 | 0.25-0.5 | 0-0.5 ft bgs: Dark brown, FM SAND and SILT, little Organics, wet. |
| | 1.3/2 | 0.5-2 | 0.5-2 ft bgs: Dark brown, FM SAND and SILT, little Organics, wet. |
| W-10 | 0.8/2 | 0.25-0.5 | 0-0.5 ft bgs: Dark brown, SAND and SILT, some Organics, little Fill (brick). |
| | 1.1/2 | 0.5-2 | 0.5-2 ft bgs: Dark brown, SAND and SILT, some Organics, little Fill (brick). |
| W-12 | 1.2/2 | 0.25-0.5 | 0-0.5 ft bgs: Dark brown, FM SAND and SILT, some Fill (rubber, glass). |
| | 1.5/2 | 0.5-2 | 0.5-2 ft bgs: Dark brown, FM SAND and SILT, some Fill (rubber, glass), little Gravel, damp. |
| W-13 | 0.7/2 | 0.25-0.5 | 0-0.5 ft bgs: Dark brown, FM SAND and SILT, some Fill (brick), some Organics, ~4-inch layer of grey Rock. |
| | 0.6/2 | | |
| | 0.6/2 | | |
| Y-9 | 0.8/2 | 0.25-0.5 | 0-0.5 ft bgs: Dark brown, FM SAND and SILT, some Fill (brick, glass), little Organics. |
| | 0.8/2 | | |
| | 0.5/2 | | |
| JJ-6 mid | 1.5/2 | 0.25-0.5 | 0-0.5 ft bgs: Brown, SAND and SILT, some Gravel, some Fill (glass). |
| | | 0.5-2 | 0.5-2 ft bgs: Brown, SAND and SILT, some Gravel, some Fill (glass). |
| JJ-8 | 3/3 | 0.25-0.5 | 0-0.5 ft bgs: Brown, SAND, some Silt, some Gravel, ~2-inch layer Fractured Rock. |
| | | 0.5-2 | 0.5-2 ft bgs: Brown/tan, SAND and SILT, some Gravel. |
| | | 2-3 | 2-3 ft bgs: Brown/tan, SAND and SILT, some Gravel. |
| JJ-9 | 1.5/2 | 0.25-0.5 | 0-0.5 ft bgs: Dark brown to tan, SAND and SILT, some Gravel, some Fill (glass, brick). |
| | | 0.5-2 | 0.5-2 ft bgs: Dark brown to tan, SAND and SILT, some Gravel, some Fill (glass, brick). |
| H-5 | HAND AUGER | 0.25-0.5 | 0.25-0.5 ft bgs: Brown, SAND, and SILT, some Gravel, dry, no odor. |
| | | 0.5-1.5 | 0.5-1.5 ft bgs: Brown, SAND and SILT, some Gravel, some Roots, dry, no odor. |
| | | 1.5-3 | 1.5-2.5 ft bgs: Brown, SAND and SILT, some Gravel, some Roots, dry, no odor. Refusal at 2.5 ft bgs. |
| I-5 | HAND AUGER | 0.25-0.5 | 0.25-0.5 ft bgs: Tan, F SAND and SILT, trace Gravel. |
| | | 0.5-1.5 | 0.5-1.5 ft bgs: Brown/tan, SAND and SILT, trace Gravel. |
| II-4 | HAND AUGER | 0.25-0.5 | 0.25-0.5 ft bgs: Tan, SAND, and SILT. |
| | | 0.5-1.5 | 0.5-1.5 ft bgs: Tan, SAND, and SILT. |
| | | 1.5-3 | 1.5-2.8 ft bgs: Tan, SAND, and SILT, some Gravel. Refusal at 2.8 ft bgs. |
| X-14 | HAND AUGER | 0.25-0.5 | 0.25-0.5 ft bgs: Dark brown, SILT and ORGANICS, moist. |
| | | 0.5-1.5 | 0.5-1.5 ft bgs: Dark brown, SILT and ORGANICS, trace Fill (brick, tile). |
| Y-13 | HAND AUGER | 0.25-0.5 | 0.25-0.5 ft bgs: Dark brown, ORGANICS and SILT, some Woodchips, trace Fill (glass). |
| | | 0.5-1.5 | 0.5-1.5 ft bgs: Dark brown, ORGANICS and SILT, some Woodchips, trace Fill (glass, metal). |
| Z-10 | HAND AUGER | 0.25-0.5 | 0.25-0.5 ft bgs: Dark brown/grey, SILT, some Organics. |
| | | 0.5-1.5 | 0.5-1.5 ft bgs: Dark brown/grey, SILT, some Organics, some SAND, some Woodchips. |

Summary of Soil Descriptions
 375 Banfield Road, Portsmouth, New Hampshire
 Tax Map 266, Lot 7

| BORING | PEN/REC (feet) | DEPTH (feet) | DESCRIPTION |
|--------|-------------------|-----------------|---|
| Y-11 | HAND AUGER | 0.25-0.5 | 0.25-0.5 ft bgs: Dark brown/grey, SILT, some Organics. |
| | | 0.5-1.5 | 0.5-1.5 ft bgs: Dark brown/grey, SILT and ORGANICS, trace Fill (plastic, Styrofoam). |
| X-12 | HAND AUGER | 0.25-0.5 | 0.25-0.5 ft bgs: Dark brown/grey, SILT, some Organics, some Fill (brick). |
| | | 0.5-1.5 | 0.5-1.5 ft bgs: Dark brown/grey, SILT and ORGANICS, some F Sand, trace Fill (plastic, brick). |
| Z-12 | HAND AUGER | 0.25-0.5 | 0.25-0.5 ft bgs: Dark brown/grey, SILT and ORGANICS, some woodchips, some Fill (Styrofoam). |
| | | 0.5-1.5 | 0.5-1.5 ft bgs: Dark brown/grey, SILT and ORGANICS, some woodchips, some Fill (Styrofoam). |
| II-2 | HAND AUGER | 0.25-0.5 | 0.25-0.5 ft bgs: Brown, F SAND and SILT, trace Wood. |
| | | 0.5-1.5 | 0.5-1.5 ft bgs: Tan, F SAND, some Silt, some Gravel. |
| D-10 | HAND AUGER | 0.25-0.5 | 0.25-0.5 ft bgs: Brown, SILT, some Sand, some Gravel, trace Fill (brick, plastic) |
| | | 0.5-1.5 | 0.5-1.5 ft bgs: Brown, SILT, some Sand, some Gravel, trace Fill (brick, plastic) |
| X-10 | HAND AUGER | 0.25-0.5 | 0.25-0.5 ft bgs: Brown, SILT and ORGANICS, trace Fill (plastic). |
| | | 0.5-1.5 | 0.5-1.5 ft bgs: Brown, SILT and ORGANICS, trace Fill (plastic, Styrofoam, brick). |
| X-8 | HAND AUGER | 0.25-0.5 | 0.25-0.5 ft bgs: Brown, SILT and ORGANICS, trace Fill (metal). |
| | | 0.5-1.5 | 0.5-1.5 ft bgs: Brown, SILT and ORGANICS, trace Fill (metal). |
| W-9 | HAND AUGER | 0.25-0.5 | 0.25-0.5 ft bgs: Dark brown, SILT, some Fill (brick, glass), some Organics. |
| | | 0.5-1.5 | 0.5-1.5 ft bgs: Dark brown, SILT, some Fill (brick, glass, porcelain), some Organics. |
| V-8 | HAND AUGER | 0.25-0.5 | 0.25-0.5 ft bgs: Dark brown, SILT, some Organics, trace Fill (brick, glass). |
| | | 0.5-1.5 | 0.5-1.5 ft bgs: Dark brown, SILT, some Organics, trace Fill (fabric, brick). |
| K-15 | HAND AUGER | 0.25-0.5 | 0.25-0.5 ft bgs: Dark brown, SILT and ORGANICS. Note: Large amount of worm activity. |
| | | 0.5-1.5 | 0.5-1.5 ft bgs: Dark brown, SILT and ORGANICS. |
| K-14 | HAND AUGER | 0.25-0.5 | 0.25-0.5 ft bgs: Dark brown, SILT and F SAND, some Organics, some Gravel. |
| | | 0.5-1.5 | 0.5-1.5 ft bgs: Dark brown, SILT and F SAND, trace Fill (glass). |

APPENDIX D

Photo Log

Photographs
Wetland Sampling Locations
375 Banfield Road, Portsmouth, New Hampshire



Photo 1: The location of sample SD/SW-201. (09/22/2021)



Photo 2: The location of sample SD/SW-203. (09/22/2021)



Photo 3: The location of sample SD-204. (09/22/2021)



Photo 4: The location of sample SD-207. (09/22/2021)

Photographs
Wetland Sampling Locations
375 Banfield Road, Portsmouth, New Hampshire



Photo 5: The location of sample SD/SW-208. (09/23/2021)



Photo 6: The location of sample SD-209. (09/23/2021)



Photo 7: The location of sample SD/SW-210. (09/23/2021)



Photo 8: The location of sample SD/SW-211. (09/23/2021)

Photographs
Wetland Sampling Locations
375 Banfield Road, Portsmouth, New Hampshire



Photo 9: The location of sample SD/SW-212. (09/23/2021)



Photo 10: The location of sample SD-213. (09/23/2021)



Photo 11: The location of sample SD-214. (09/23/2021)

APPENDIX E
Laboratory Analytical Reports

September 22, 2021

William Wilcox
Wilcox & Barton
1115 Route 100B, Suite 200
Moretown, VT 05660

Project Location: 375 Banfield Rd., Portsmouth, NH
Client Job Number:
Project Number: BANF0005
Laboratory Work Order Number: 21H1431

Enclosed are results of analyses for samples received by the laboratory on August 26, 2021. If you have any questions concerning this report, please feel free to contact me.

Sincerely,



Scott C. Basal
Project Manager

Table of Contents

| | |
|--|----|
| Sample Summary | 4 |
| Case Narrative | 5 |
| Sample Results | 6 |
| 21H1431-01 | 6 |
| 21H1431-02 | 8 |
| 21H1431-03 | 9 |
| 21H1431-04 | 10 |
| 21H1431-05 | 11 |
| 21H1431-06 | 12 |
| 21H1431-07 | 13 |
| 21H1431-08 | 14 |
| 21H1431-09 | 15 |
| 21H1431-10 | 16 |
| 21H1431-11 | 17 |
| 21H1431-12 | 18 |
| 21H1431-13 | 19 |
| 21H1431-14 | 20 |
| Sample Preparation Information | 21 |
| QC Data | 22 |
| Semivolatile Organic Compounds by - LC/MS-MS | 22 |
| B289457 | 22 |
| B290193 | 23 |
| Flag/Qualifier Summary | 26 |
| Internal standard Area & RT Summary | 27 |
| Certifications | 42 |

Table of Contents (continued)

Chain of Custody/Sample Receipt

44

39 Spruce Street * East Longmeadow, MA 01028 * FAX 413/525-6405 * TEL. 413/525-2332

Wilcox & Barton
 1115 Route 100B, Suite 200
 Moretown, VT 05660
 ATTN: William Wilcox

REPORT DATE: 9/22/2021

PURCHASE ORDER NUMBER:

PROJECT NUMBER: BANF0005

ANALYTICAL SUMMARY

WORK ORDER NUMBER: 21H1431

The results of analyses performed on the following samples submitted to CON-TEST, a Pace Analytical Laboratory, are found in this report.

PROJECT LOCATION: 375 Banfield Rd., Portsmouth, NH

| FIELD SAMPLE # | LAB ID: | MATRIX | SAMPLE DESCRIPTION | TEST | SUB LAB |
|-----------------|------------|--------------|--------------------|--------------|---------|
| MW-1 | 21H1431-01 | Ground Water | | SOP-454 PFAS | |
| MW-4 | 21H1431-02 | Ground Water | | SOP-454 PFAS | |
| MW-5 | 21H1431-03 | Ground Water | | SOP-454 PFAS | |
| MW-6 | 21H1431-04 | Ground Water | | SOP-454 PFAS | |
| MW-7 | 21H1431-05 | Ground Water | | SOP-454 PFAS | |
| MW-8 | 21H1431-06 | Ground Water | | SOP-454 PFAS | |
| MW-106R | 21H1431-07 | Ground Water | | SOP-454 PFAS | |
| MW-109 | 21H1431-08 | Ground Water | | SOP-454 PFAS | |
| MW-203 | 21H1431-09 | Ground Water | | SOP-454 PFAS | |
| MW-204 | 21H1431-10 | Ground Water | | SOP-454 PFAS | |
| MW-301 | 21H1431-11 | Ground Water | | SOP-454 PFAS | |
| Field Blank | 21H1431-12 | Ground Water | | SOP-454 PFAS | |
| Trip Blank | 21H1431-13 | Ground Water | | SOP-454 PFAS | |
| Equipment Blank | 21H1431-14 | Ground Water | | SOP-454 PFAS | |

CASE NARRATIVE SUMMARY

All reported results are within defined laboratory quality control objectives unless listed below or otherwise qualified in this report.

REVISION: 9/22/2021 client would like J flags added

SOP-454 PFAS

Qualifications:

E

Reported result is estimated. Value reported over verified calibration range.

Analyte & Samples(s) Qualified:

Perfluorooctanesulfonic acid (PFO):

21H1431-01[MW-1]

PF-17

Extracted Internal Standard recovery is outside of control limits. Data is not significantly affected since associated analyte is not detected and bias is on the high side.

Analyte & Samples(s) Qualified:

M2-6:2FTS

21H1431-09[MW-203]

M2-8:2FTS

21H1431-09[MW-203]

PF-18

Duplicate analysis confirmed Extracted Internal Standard failure due to matrix effects.

Analyte & Samples(s) Qualified:

M2-6:2FTS

21H1431-01[MW-1], 21H1431-01RE1[MW-1]

M2-8:2FTS

21H1431-01[MW-1], 21H1431-01RE1[MW-1]

S-29

Extracted Internal Standard is outside of control limits.

Analyte & Samples(s) Qualified:

M2-4:2FTS

21H1431-01[MW-1]

MPFBA

21H1431-01[MW-1]

The results of analyses reported only relate to samples submitted to Con-Test, a Pace Analytical Laboratory, for testing.

I certify that the analyses listed above, unless specifically listed as subcontracted, if any, were performed under my direction according to the approved methodologies listed in this document, and that based upon my inquiry of those individuals immediately responsible for obtaining the information, the material contained in this report is, to the best of my knowledge and belief, accurate and complete.



Scott C. Basal
Supervisor, Business Development

39 Spruce Street * East Longmeadow, MA 01028 * FAX 413/525-6405 * TEL. 413/525-2332

Project Location: 375 Banfield Rd., Portsmouth, NH Sample Description:

Work Order: 21H1431

Date Received: 8/26/2021

Field Sample #: MW-1

Sampled: 8/26/2021 15:35

Sample ID: 21H1431-01

Sample Matrix: Ground Water

Sample Flags: D

Semivolatile Organic Compounds by - LC/MS-MS

| Analyte | Results | RL | DL | Units | Dilution | Flag/Qual | Method | Date Prepared | Date/Time Analyzed | Analyst |
|---|---------|-----|------|-------|----------|-----------|--------------|---------------|--------------------|---------|
| Perfluorobutanoic acid (PFBA) | 2.0 | 4.1 | 1.5 | ng/L | 1 | J | SOP-454 PFAS | 9/16/21 | 9/17/21 20:17 | JFC |
| Perfluorobutanoic acid (PFBA) | 1.8 | 2.0 | 0.75 | ng/L | 1 | J | SOP-454 PFAS | 9/7/21 | 9/15/21 23:48 | JFC |
| Perfluorobutanesulfonic acid (PFBS) | 2.3 | 4.1 | 0.58 | ng/L | 1 | J | SOP-454 PFAS | 9/16/21 | 9/17/21 20:17 | JFC |
| Perfluorobutanesulfonic acid (PFBS) | ND | 2.0 | 0.28 | ng/L | 1 | U | SOP-454 PFAS | 9/7/21 | 9/15/21 23:48 | JFC |
| Perfluoropentanoic acid (PFPeA) | 2.6 | 2.0 | 0.39 | ng/L | 1 | | SOP-454 PFAS | 9/7/21 | 9/15/21 23:48 | JFC |
| Perfluoropentanoic acid (PFPeA) | 2.2 | 4.1 | 0.81 | ng/L | 1 | J | SOP-454 PFAS | 9/16/21 | 9/17/21 20:17 | JFC |
| Perfluorohexanoic acid (PFHxA) | 3.6 | 2.0 | 0.39 | ng/L | 1 | | SOP-454 PFAS | 9/7/21 | 9/15/21 23:48 | JFC |
| Perfluorohexanoic acid (PFHxA) | 3.6 | 4.1 | 0.79 | ng/L | 1 | J | SOP-454 PFAS | 9/16/21 | 9/17/21 20:17 | JFC |
| 11Cl-PF3OUdS (F53B Minor) | ND | 4.1 | 1.3 | ng/L | 1 | U | SOP-454 PFAS | 9/16/21 | 9/17/21 20:17 | JFC |
| 11Cl-PF3OUdS (F53B Minor) | ND | 2.0 | 0.64 | ng/L | 1 | U | SOP-454 PFAS | 9/7/21 | 9/15/21 23:48 | JFC |
| 9Cl-PF3ONS (F53B Major) | ND | 2.0 | 0.39 | ng/L | 1 | U | SOP-454 PFAS | 9/7/21 | 9/15/21 23:48 | JFC |
| 9Cl-PF3ONS (F53B Major) | ND | 4.1 | 0.80 | ng/L | 1 | U | SOP-454 PFAS | 9/16/21 | 9/17/21 20:17 | JFC |
| 4,8-dioxa-3H-perfluorononanoic acid (ADONA) | ND | 2.0 | 0.35 | ng/L | 1 | U | SOP-454 PFAS | 9/7/21 | 9/15/21 23:48 | JFC |
| 4,8-dioxa-3H-perfluorononanoic acid (ADONA) | ND | 4.1 | 0.72 | ng/L | 1 | U | SOP-454 PFAS | 9/16/21 | 9/17/21 20:17 | JFC |
| Hexafluoropropylene oxide dimer acid (HFPO-DA) | ND | 4.1 | 0.49 | ng/L | 1 | U | SOP-454 PFAS | 9/16/21 | 9/17/21 20:17 | JFC |
| Hexafluoropropylene oxide dimer acid (HFPO-DA) | ND | 2.0 | 0.24 | ng/L | 1 | U | SOP-454 PFAS | 9/7/21 | 9/15/21 23:48 | JFC |
| 8:2 Fluorotelomersulfonic acid (8:2FTS A) | ND | 2.0 | 0.61 | ng/L | 1 | U | SOP-454 PFAS | 9/7/21 | 9/15/21 23:48 | JFC |
| 8:2 Fluorotelomersulfonic acid (8:2FTS A) | ND | 4.1 | 1.2 | ng/L | 1 | U | SOP-454 PFAS | 9/16/21 | 9/17/21 20:17 | JFC |
| Perfluorodecanoic acid (PFDA) | ND | 2.0 | 0.49 | ng/L | 1 | U | SOP-454 PFAS | 9/7/21 | 9/15/21 23:48 | JFC |
| Perfluorodecanoic acid (PFDA) | ND | 4.1 | 1.0 | ng/L | 1 | U | SOP-454 PFAS | 9/16/21 | 9/17/21 20:17 | JFC |
| Perfluorododecanoic acid (PFDoA) | ND | 2.0 | 0.44 | ng/L | 1 | U | SOP-454 PFAS | 9/7/21 | 9/15/21 23:48 | JFC |
| Perfluorododecanoic acid (PFDoA) | ND | 4.1 | 0.91 | ng/L | 1 | U | SOP-454 PFAS | 9/16/21 | 9/17/21 20:17 | JFC |
| Perfluoro(2-ethoxyethane)sulfonic acid (PFEESA) | ND | 2.0 | 0.23 | ng/L | 1 | U | SOP-454 PFAS | 9/7/21 | 9/15/21 23:48 | JFC |
| Perfluoro(2-ethoxyethane)sulfonic acid (PFEESA) | ND | 4.1 | 0.48 | ng/L | 1 | U | SOP-454 PFAS | 9/16/21 | 9/17/21 20:17 | JFC |
| Perfluoroheptanesulfonic acid (PFHpS) | 3.3 | 2.0 | 0.94 | ng/L | 1 | | SOP-454 PFAS | 9/7/21 | 9/15/21 23:48 | JFC |
| Perfluoroheptanesulfonic acid (PFHpS) | 3.7 | 4.1 | 1.9 | ng/L | 1 | J | SOP-454 PFAS | 9/16/21 | 9/17/21 20:17 | JFC |
| N-EtFOSAA | ND | 2.0 | 0.63 | ng/L | 1 | U | SOP-454 PFAS | 9/7/21 | 9/15/21 23:48 | JFC |
| N-EtFOSAA | ND | 4.1 | 1.3 | ng/L | 1 | U | SOP-454 PFAS | 9/16/21 | 9/17/21 20:17 | JFC |
| N-MeFOSAA | ND | 4.1 | 1.6 | ng/L | 1 | U | SOP-454 PFAS | 9/16/21 | 9/17/21 20:17 | JFC |
| N-MeFOSAA | ND | 2.0 | 0.76 | ng/L | 1 | U | SOP-454 PFAS | 9/7/21 | 9/15/21 23:48 | JFC |
| Perfluorotetradecanoic acid (PFTA) | ND | 2.0 | 0.37 | ng/L | 1 | U | SOP-454 PFAS | 9/7/21 | 9/15/21 23:48 | JFC |
| Perfluorotetradecanoic acid (PFTA) | ND | 4.1 | 0.75 | ng/L | 1 | U | SOP-454 PFAS | 9/16/21 | 9/17/21 20:17 | JFC |
| Perfluorotridecanoic acid (PFTrDA) | ND | 2.0 | 0.28 | ng/L | 1 | U | SOP-454 PFAS | 9/7/21 | 9/15/21 23:48 | JFC |
| Perfluorotridecanoic acid (PFTrDA) | ND | 4.1 | 0.57 | ng/L | 1 | U | SOP-454 PFAS | 9/16/21 | 9/17/21 20:17 | JFC |
| 4:2 Fluorotelomersulfonic acid (4:2FTS A) | ND | 2.0 | 0.28 | ng/L | 1 | U | SOP-454 PFAS | 9/7/21 | 9/15/21 23:48 | JFC |
| 4:2 Fluorotelomersulfonic acid (4:2FTS A) | ND | 4.1 | 0.58 | ng/L | 1 | U | SOP-454 PFAS | 9/16/21 | 9/17/21 20:17 | JFC |
| Perfluorodecanesulfonic acid (PFDS) | ND | 4.1 | 0.67 | ng/L | 1 | U | SOP-454 PFAS | 9/16/21 | 9/17/21 20:17 | JFC |
| Perfluorodecanesulfonic acid (PFDS) | ND | 2.0 | 0.33 | ng/L | 1 | U | SOP-454 PFAS | 9/7/21 | 9/15/21 23:48 | JFC |
| Perfluorooctanesulfonamide (FOSA) | 0.43 | 2.0 | 0.42 | ng/L | 1 | J | SOP-454 PFAS | 9/7/21 | 9/15/21 23:48 | JFC |
| Perfluorooctanesulfonamide (FOSA) | ND | 4.1 | 0.86 | ng/L | 1 | U | SOP-454 PFAS | 9/16/21 | 9/17/21 20:17 | JFC |
| Perfluoronanesulfonic acid (PFNS) | ND | 2.0 | 0.17 | ng/L | 1 | U | SOP-454 PFAS | 9/7/21 | 9/15/21 23:48 | JFC |

39 Spruce Street * East Longmeadow, MA 01028 * FAX 413/525-6405 * TEL. 413/525-2332

Project Location: 375 Banfield Rd., Portsmouth, NH Sample Description:

Work Order: 21H1431

Date Received: 8/26/2021

Field Sample #: MW-1

Sampled: 8/26/2021 15:35

Sample ID: 21H1431-01

Sample Matrix: Ground Water

Sample Flags: D

Semivolatile Organic Compounds by - LC/MS-MS

| Analyte | Results | RL | DL | Units | Dilution | Flag/Qual | Method | Date Prepared | Date/Time Analyzed | Analyst |
|--|---------|-----|------|-------|----------|-----------|--------------|---------------|--------------------|---------|
| Perfluorononanesulfonic acid (PFNS) | ND | 4.1 | 0.34 | ng/L | 1 | U | SOP-454 PFAS | 9/16/21 | 9/17/21 20:17 | JFC |
| Perfluoro-1-hexanesulfonamide (FHxSA) | 3.0 | 4.1 | 0.64 | ng/L | 1 | J | SOP-454 PFAS | 9/16/21 | 9/17/21 20:17 | JFC |
| Perfluoro-1-hexanesulfonamide (FHxSA) | 3.2 | 2.0 | 0.31 | ng/L | 1 | | SOP-454 PFAS | 9/7/21 | 9/15/21 23:48 | JFC |
| Perfluoro-1-butanefulfonamide (FBSA) | 0.69 | 4.1 | 0.39 | ng/L | 1 | J | SOP-454 PFAS | 9/16/21 | 9/17/21 20:17 | JFC |
| Perfluoro-1-butanefulfonamide (FBSA) | 0.74 | 2.0 | 0.19 | ng/L | 1 | J | SOP-454 PFAS | 9/7/21 | 9/15/21 23:48 | JFC |
| Perfluorohexanesulfonic acid (PFHxS) | 51 | 2.0 | 0.34 | ng/L | 1 | | SOP-454 PFAS | 9/7/21 | 9/15/21 23:48 | JFC |
| Perfluorohexanesulfonic acid (PFHxS) | 52 | 4.1 | 0.69 | ng/L | 1 | | SOP-454 PFAS | 9/16/21 | 9/17/21 20:17 | JFC |
| Perfluoro-4-oxapentanoic acid (PFMPA) | ND | 4.1 | 0.85 | ng/L | 1 | U | SOP-454 PFAS | 9/16/21 | 9/17/21 20:17 | JFC |
| Perfluoro-4-oxapentanoic acid (PFMPA) | ND | 2.0 | 0.42 | ng/L | 1 | U | SOP-454 PFAS | 9/7/21 | 9/15/21 23:48 | JFC |
| Perfluoro-5-oxahexanoic acid (PFMBA) | ND | 4.1 | 0.70 | ng/L | 1 | U | SOP-454 PFAS | 9/16/21 | 9/17/21 20:17 | JFC |
| Perfluoro-5-oxahexanoic acid (PFMBA) | ND | 2.0 | 0.34 | ng/L | 1 | U | SOP-454 PFAS | 9/7/21 | 9/15/21 23:48 | JFC |
| 6:2 Fluorotelomersulfonic acid (6:2FTS A) | 44 | 2.0 | 0.37 | ng/L | 1 | | SOP-454 PFAS | 9/7/21 | 9/15/21 23:48 | JFC |
| 6:2 Fluorotelomersulfonic acid (6:2FTS A) | 46 | 4.1 | 0.75 | ng/L | 1 | | SOP-454 PFAS | 9/16/21 | 9/17/21 20:17 | JFC |
| Perfluoropentanesulfonic acid (PFPeS) | 2.6 | 2.0 | 0.26 | ng/L | 1 | | SOP-454 PFAS | 9/7/21 | 9/15/21 23:48 | JFC |
| Perfluoropentanesulfonic acid (PFPeS) | 2.3 | 4.1 | 0.53 | ng/L | 1 | J | SOP-454 PFAS | 9/16/21 | 9/17/21 20:17 | JFC |
| Perfluoroundecanoic acid (PFUnA) | ND | 2.0 | 0.37 | ng/L | 1 | U | SOP-454 PFAS | 9/7/21 | 9/15/21 23:48 | JFC |
| Perfluoroundecanoic acid (PFUnA) | ND | 4.1 | 0.76 | ng/L | 1 | U | SOP-454 PFAS | 9/16/21 | 9/17/21 20:17 | JFC |
| Nonafluoro-3,6-dioxaheptanoic acid (NFDHA) | ND | 2.0 | 0.28 | ng/L | 1 | U | SOP-454 PFAS | 9/7/21 | 9/15/21 23:48 | JFC |
| Nonafluoro-3,6-dioxaheptanoic acid (NFDHA) | ND | 4.1 | 0.57 | ng/L | 1 | U | SOP-454 PFAS | 9/16/21 | 9/17/21 20:17 | JFC |
| Perfluoroheptanoic acid (PFHpA) | 1.9 | 2.0 | 0.35 | ng/L | 1 | J | SOP-454 PFAS | 9/7/21 | 9/15/21 23:48 | JFC |
| Perfluoroheptanoic acid (PFHpA) | 1.9 | 4.1 | 0.71 | ng/L | 1 | J | SOP-454 PFAS | 9/16/21 | 9/17/21 20:17 | JFC |
| Perfluorooctanoic acid (PFOA) | 8.2 | 2.0 | 0.68 | ng/L | 1 | | SOP-454 PFAS | 9/7/21 | 9/15/21 23:48 | JFC |
| Perfluorooctanoic acid (PFOA) | 7.8 | 4.1 | 1.4 | ng/L | 1 | | SOP-454 PFAS | 9/16/21 | 9/17/21 20:17 | JFC |
| Perfluorooctanesulfonic acid (PFOS) | 270 | 2.0 | 0.60 | ng/L | 1 | E | SOP-454 PFAS | 9/7/21 | 9/15/21 23:48 | JFC |
| Perfluorooctanesulfonic acid (PFOS) | 280 | 4.1 | 1.2 | ng/L | 1 | | SOP-454 PFAS | 9/16/21 | 9/17/21 20:17 | JFC |
| Perfluorononanoic acid (PFNA) | 0.98 | 2.0 | 0.35 | ng/L | 1 | J | SOP-454 PFAS | 9/7/21 | 9/15/21 23:48 | JFC |
| Perfluorononanoic acid (PFNA) | 0.98 | 4.1 | 0.71 | ng/L | 1 | J | SOP-454 PFAS | 9/16/21 | 9/17/21 20:17 | JFC |

39 Spruce Street * East Longmeadow, MA 01028 * FAX 413/525-6405 * TEL. 413/525-2332

Project Location: 375 Banfield Rd., Portsmouth, NH Sample Description:

Work Order: 21H1431

Date Received: 8/26/2021

Field Sample #: MW-4

Sampled: 8/26/2021 10:25

Sample ID: 21H1431-02

Sample Matrix: Ground Water

Semivolatile Organic Compounds by - LC/MS-MS

| Analyte | Results | RL | DL | Units | Dilution | Flag/Qual | Method | Date Prepared | Date/Time Analyzed | Analyst |
|--|---------|-----|------|-------|----------|-----------|--------------|---------------|--------------------|---------|
| Perfluorobutanoic acid (PFBA) | 1.7 | 1.9 | 0.70 | ng/L | 1 | J | SOP-454 PFAS | 9/7/21 | 9/15/21 23:55 | JFC |
| Perfluorobutanesulfonic acid (PFBS) | 1.3 | 1.9 | 0.26 | ng/L | 1 | J | SOP-454 PFAS | 9/7/21 | 9/15/21 23:55 | JFC |
| Perfluoropentanoic acid (PFPeA) | 1.8 | 1.9 | 0.37 | ng/L | 1 | J | SOP-454 PFAS | 9/7/21 | 9/15/21 23:55 | JFC |
| Perfluorohexanoic acid (PFHxA) | 2.0 | 1.9 | 0.36 | ng/L | 1 | | SOP-454 PFAS | 9/7/21 | 9/15/21 23:55 | JFC |
| 11Cl-PF3OUdS (F53B Minor) | ND | 1.9 | 0.60 | ng/L | 1 | U | SOP-454 PFAS | 9/7/21 | 9/15/21 23:55 | JFC |
| 9Cl-PF3ONS (F53B Major) | ND | 1.9 | 0.36 | ng/L | 1 | U | SOP-454 PFAS | 9/7/21 | 9/15/21 23:55 | JFC |
| 4,8-dioxa-3H-perfluorononanoic acid (ADONA) | ND | 1.9 | 0.33 | ng/L | 1 | U | SOP-454 PFAS | 9/7/21 | 9/15/21 23:55 | JFC |
| Hexafluoropropylene oxide dimer acid (HFPO-DA) | ND | 1.9 | 0.22 | ng/L | 1 | U | SOP-454 PFAS | 9/7/21 | 9/15/21 23:55 | JFC |
| 8:2 Fluorotelomersulfonic acid (8:2FTS A) | ND | 1.9 | 0.57 | ng/L | 1 | U | SOP-454 PFAS | 9/7/21 | 9/15/21 23:55 | JFC |
| Perfluorodecanoic acid (PFDA) | ND | 1.9 | 0.46 | ng/L | 1 | U | SOP-454 PFAS | 9/7/21 | 9/15/21 23:55 | JFC |
| Perfluorododecanoic acid (PFDoA) | ND | 1.9 | 0.41 | ng/L | 1 | U | SOP-454 PFAS | 9/7/21 | 9/15/21 23:55 | JFC |
| Perfluoro(2-ethoxyethane)sulfonic acid (PFEEESA) | ND | 1.9 | 0.22 | ng/L | 1 | U | SOP-454 PFAS | 9/7/21 | 9/15/21 23:55 | JFC |
| Perfluoroheptanesulfonic acid (PFHpS) | ND | 1.9 | 0.88 | ng/L | 1 | U | SOP-454 PFAS | 9/7/21 | 9/15/21 23:55 | JFC |
| N-EtFOSAA | ND | 1.9 | 0.59 | ng/L | 1 | U | SOP-454 PFAS | 9/7/21 | 9/15/21 23:55 | JFC |
| N-MeFOSAA | ND | 1.9 | 0.71 | ng/L | 1 | U | SOP-454 PFAS | 9/7/21 | 9/15/21 23:55 | JFC |
| Perfluorotetradecanoic acid (PFTA) | ND | 1.9 | 0.34 | ng/L | 1 | U | SOP-454 PFAS | 9/7/21 | 9/15/21 23:55 | JFC |
| Perfluorotridecanoic acid (PFTrDA) | ND | 1.9 | 0.26 | ng/L | 1 | U | SOP-454 PFAS | 9/7/21 | 9/15/21 23:55 | JFC |
| 4:2 Fluorotelomersulfonic acid (4:2FTS A) | ND | 1.9 | 0.26 | ng/L | 1 | U | SOP-454 PFAS | 9/7/21 | 9/15/21 23:55 | JFC |
| Perfluorodecanesulfonic acid (PFDS) | ND | 1.9 | 0.30 | ng/L | 1 | U | SOP-454 PFAS | 9/7/21 | 9/15/21 23:55 | JFC |
| Perfluorooctanesulfonamide (FOSA) | ND | 1.9 | 0.39 | ng/L | 1 | U | SOP-454 PFAS | 9/7/21 | 9/15/21 23:55 | JFC |
| Perfluorononanesulfonic acid (PFNS) | ND | 1.9 | 0.16 | ng/L | 1 | U | SOP-454 PFAS | 9/7/21 | 9/15/21 23:55 | JFC |
| Perfluoro-1-hexanesulfonamide (FHxSA) | ND | 1.9 | 0.29 | ng/L | 1 | U | SOP-454 PFAS | 9/7/21 | 9/15/21 23:55 | JFC |
| Perfluoro-1-butanefulfonamide (FBSA) | ND | 1.9 | 0.18 | ng/L | 1 | U | SOP-454 PFAS | 9/7/21 | 9/15/21 23:55 | JFC |
| Perfluorohexanesulfonic acid (PFHxS) | 2.5 | 1.9 | 0.32 | ng/L | 1 | | SOP-454 PFAS | 9/7/21 | 9/15/21 23:55 | JFC |
| Perfluoro-4-oxapentanoic acid (PFMPA) | ND | 1.9 | 0.39 | ng/L | 1 | U | SOP-454 PFAS | 9/7/21 | 9/15/21 23:55 | JFC |
| Perfluoro-5-oxahexanoic acid (PFMBA) | ND | 1.9 | 0.32 | ng/L | 1 | U | SOP-454 PFAS | 9/7/21 | 9/15/21 23:55 | JFC |
| 6:2 Fluorotelomersulfonic acid (6:2FTS A) | 1.1 | 1.9 | 0.34 | ng/L | 1 | J | SOP-454 PFAS | 9/7/21 | 9/15/21 23:55 | JFC |
| Perfluoropentanesulfonic acid (PFPeS) | ND | 1.9 | 0.24 | ng/L | 1 | U | SOP-454 PFAS | 9/7/21 | 9/15/21 23:55 | JFC |
| Perfluoroundecanoic acid (PFUnA) | ND | 1.9 | 0.34 | ng/L | 1 | U | SOP-454 PFAS | 9/7/21 | 9/15/21 23:55 | JFC |
| Nonfluoro-3,6-dioxaheptanoic acid (NFDHA) | ND | 1.9 | 0.26 | ng/L | 1 | U | SOP-454 PFAS | 9/7/21 | 9/15/21 23:55 | JFC |
| Perfluoroheptanoic acid (PFHpA) | 1.7 | 1.9 | 0.32 | ng/L | 1 | J | SOP-454 PFAS | 9/7/21 | 9/15/21 23:55 | JFC |
| Perfluorooctanoic acid (PFOA) | 6.4 | 1.9 | 0.64 | ng/L | 1 | | SOP-454 PFAS | 9/7/21 | 9/15/21 23:55 | JFC |
| Perfluorooctanesulfonic acid (PFOS) | 16 | 1.9 | 0.56 | ng/L | 1 | | SOP-454 PFAS | 9/7/21 | 9/15/21 23:55 | JFC |
| Perfluorononanoic acid (PFNA) | 0.85 | 1.9 | 0.32 | ng/L | 1 | J | SOP-454 PFAS | 9/7/21 | 9/15/21 23:55 | JFC |

39 Spruce Street * East Longmeadow, MA 01028 * FAX 413/525-6405 * TEL. 413/525-2332

Project Location: 375 Banfield Rd., Portsmouth, NH Sample Description:

Work Order: 21H1431

Date Received: 8/26/2021

Field Sample #: MW-5

Sampled: 8/26/2021 09:58

Sample ID: 21H1431-03

Sample Matrix: Ground Water

Semivolatile Organic Compounds by - LC/MS-MS

| Analyte | Results | RL | DL | Units | Dilution | Flag/Qual | Method | Date Prepared | Date/Time Analyzed | Analyst |
|---|---------|-----|------|-------|----------|-----------|--------------|---------------|--------------------|---------|
| Perfluorobutanoic acid (PFBA) | 0.97 | 2.0 | 0.73 | ng/L | 1 | J | SOP-454 PFAS | 9/7/21 | 9/16/21 0:24 | JFC |
| Perfluorobutanesulfonic acid (PFBS) | 0.43 | 2.0 | 0.28 | ng/L | 1 | J | SOP-454 PFAS | 9/7/21 | 9/16/21 0:24 | JFC |
| Perfluoropentanoic acid (PFPeA) | 2.0 | 2.0 | 0.39 | ng/L | 1 | | SOP-454 PFAS | 9/7/21 | 9/16/21 0:24 | JFC |
| Perfluorohexanoic acid (PFHxA) | 1.9 | 2.0 | 0.38 | ng/L | 1 | J | SOP-454 PFAS | 9/7/21 | 9/16/21 0:24 | JFC |
| 11Cl-PF3OUdS (F53B Minor) | ND | 2.0 | 0.63 | ng/L | 1 | U | SOP-454 PFAS | 9/7/21 | 9/16/21 0:24 | JFC |
| 9Cl-PF3ONS (F53B Major) | ND | 2.0 | 0.38 | ng/L | 1 | U | SOP-454 PFAS | 9/7/21 | 9/16/21 0:24 | JFC |
| 4,8-dioxa-3H-perfluorononanoic acid (ADONA) | ND | 2.0 | 0.34 | ng/L | 1 | U | SOP-454 PFAS | 9/7/21 | 9/16/21 0:24 | JFC |
| Hexafluoropropylene oxide dimer acid (HFPO-DA) | ND | 2.0 | 0.24 | ng/L | 1 | U | SOP-454 PFAS | 9/7/21 | 9/16/21 0:24 | JFC |
| 8:2 Fluorotelomersulfonic acid (8:2FTS A) | ND | 2.0 | 0.60 | ng/L | 1 | U | SOP-454 PFAS | 9/7/21 | 9/16/21 0:24 | JFC |
| Perfluorodecanoic acid (PFDA) | ND | 2.0 | 0.48 | ng/L | 1 | U | SOP-454 PFAS | 9/7/21 | 9/16/21 0:24 | JFC |
| Perfluorododecanoic acid (PFDoA) | ND | 2.0 | 0.44 | ng/L | 1 | U | SOP-454 PFAS | 9/7/21 | 9/16/21 0:24 | JFC |
| Perfluoro(2-ethoxyethane)sulfonic acid (PFEESA) | ND | 2.0 | 0.23 | ng/L | 1 | U | SOP-454 PFAS | 9/7/21 | 9/16/21 0:24 | JFC |
| Perfluoroheptanesulfonic acid (PFHpS) | ND | 2.0 | 0.93 | ng/L | 1 | U | SOP-454 PFAS | 9/7/21 | 9/16/21 0:24 | JFC |
| N-EtFOSAA | ND | 2.0 | 0.62 | ng/L | 1 | U | SOP-454 PFAS | 9/7/21 | 9/16/21 0:24 | JFC |
| N-MeFOSAA | ND | 2.0 | 0.75 | ng/L | 1 | U | SOP-454 PFAS | 9/7/21 | 9/16/21 0:24 | JFC |
| Perfluorotetradecanoic acid (PFTA) | ND | 2.0 | 0.36 | ng/L | 1 | U | SOP-454 PFAS | 9/7/21 | 9/16/21 0:24 | JFC |
| Perfluorotridecanoic acid (PFTTrDA) | ND | 2.0 | 0.27 | ng/L | 1 | U | SOP-454 PFAS | 9/7/21 | 9/16/21 0:24 | JFC |
| 4:2 Fluorotelomersulfonic acid (4:2FTS A) | ND | 2.0 | 0.28 | ng/L | 1 | U | SOP-454 PFAS | 9/7/21 | 9/16/21 0:24 | JFC |
| Perfluorodecanesulfonic acid (PFDS) | ND | 2.0 | 0.32 | ng/L | 1 | U | SOP-454 PFAS | 9/7/21 | 9/16/21 0:24 | JFC |
| Perfluorooctanesulfonamide (FOSA) | ND | 2.0 | 0.41 | ng/L | 1 | U | SOP-454 PFAS | 9/7/21 | 9/16/21 0:24 | JFC |
| Perfluorononanesulfonic acid (PFNS) | ND | 2.0 | 0.17 | ng/L | 1 | U | SOP-454 PFAS | 9/7/21 | 9/16/21 0:24 | JFC |
| Perfluoro-1-hexanesulfonamide (FHxSA) | ND | 2.0 | 0.31 | ng/L | 1 | U | SOP-454 PFAS | 9/7/21 | 9/16/21 0:24 | JFC |
| Perfluoro-1-butanesulfonamide (FBSA) | ND | 2.0 | 0.19 | ng/L | 1 | U | SOP-454 PFAS | 9/7/21 | 9/16/21 0:24 | JFC |
| Perfluorohexanesulfonic acid (PFHxS) | 2.2 | 2.0 | 0.33 | ng/L | 1 | | SOP-454 PFAS | 9/7/21 | 9/16/21 0:24 | JFC |
| Perfluoro-4-oxapentanoic acid (PFMPA) | ND | 2.0 | 0.41 | ng/L | 1 | U | SOP-454 PFAS | 9/7/21 | 9/16/21 0:24 | JFC |
| Perfluoro-5-oxahexanoic acid (PFMBA) | ND | 2.0 | 0.34 | ng/L | 1 | U | SOP-454 PFAS | 9/7/21 | 9/16/21 0:24 | JFC |
| 6:2 Fluorotelomersulfonic acid (6:2FTS A) | ND | 2.0 | 0.36 | ng/L | 1 | U | SOP-454 PFAS | 9/7/21 | 9/16/21 0:24 | JFC |
| Perfluoropentanesulfonic acid (PFPeS) | ND | 2.0 | 0.25 | ng/L | 1 | U | SOP-454 PFAS | 9/7/21 | 9/16/21 0:24 | JFC |
| Perfluoroundecanoic acid (PFUnA) | ND | 2.0 | 0.36 | ng/L | 1 | U | SOP-454 PFAS | 9/7/21 | 9/16/21 0:24 | JFC |
| Nonafluoro-3,6-dioxaheptanoic acid (NFDHA) | ND | 2.0 | 0.27 | ng/L | 1 | U | SOP-454 PFAS | 9/7/21 | 9/16/21 0:24 | JFC |
| Perfluoroheptanoic acid (PFHpA) | 2.2 | 2.0 | 0.34 | ng/L | 1 | | SOP-454 PFAS | 9/7/21 | 9/16/21 0:24 | JFC |
| Perfluorooctanoic acid (PFOA) | 4.6 | 2.0 | 0.67 | ng/L | 1 | | SOP-454 PFAS | 9/7/21 | 9/16/21 0:24 | JFC |
| Perfluorooctanesulfonic acid (PFOS) | 10 | 2.0 | 0.59 | ng/L | 1 | | SOP-454 PFAS | 9/7/21 | 9/16/21 0:24 | JFC |
| Perfluorononanoic acid (PFNA) | 0.52 | 2.0 | 0.34 | ng/L | 1 | J | SOP-454 PFAS | 9/7/21 | 9/16/21 0:24 | JFC |

39 Spruce Street * East Longmeadow, MA 01028 * FAX 413/525-6405 * TEL. 413/525-2332

Project Location: 375 Banfield Rd., Portsmouth, NH Sample Description:

Work Order: 21H1431

Date Received: 8/26/2021

Field Sample #: MW-6

Sampled: 8/26/2021 11:25

Sample ID: 21H1431-04

Sample Matrix: Ground Water

Semivolatile Organic Compounds by - LC/MS-MS

| Analyte | Results | RL | DL | Units | Dilution | Flag/Qual | Method | Date Prepared | Date/Time Analyzed | Analyst |
|--|---------|-----|------|-------|----------|-----------|--------------|---------------|--------------------|---------|
| Perfluorobutanoic acid (PFBA) | 0.80 | 1.9 | 0.71 | ng/L | 1 | J | SOP-454 PFAS | 9/7/21 | 9/16/21 0:31 | JFC |
| Perfluorobutanesulfonic acid (PFBS) | 0.49 | 1.9 | 0.27 | ng/L | 1 | J | SOP-454 PFAS | 9/7/21 | 9/16/21 0:31 | JFC |
| Perfluoropentanoic acid (PFPeA) | 1.8 | 1.9 | 0.38 | ng/L | 1 | J | SOP-454 PFAS | 9/7/21 | 9/16/21 0:31 | JFC |
| Perfluorohexanoic acid (PFHxA) | 1.3 | 1.9 | 0.37 | ng/L | 1 | J | SOP-454 PFAS | 9/7/21 | 9/16/21 0:31 | JFC |
| 11Cl-PF3OUdS (F53B Minor) | ND | 1.9 | 0.61 | ng/L | 1 | U | SOP-454 PFAS | 9/7/21 | 9/16/21 0:31 | JFC |
| 9Cl-PF3ONS (F53B Major) | ND | 1.9 | 0.37 | ng/L | 1 | U | SOP-454 PFAS | 9/7/21 | 9/16/21 0:31 | JFC |
| 4,8-dioxa-3H-perfluorononanoic acid (ADONA) | ND | 1.9 | 0.33 | ng/L | 1 | U | SOP-454 PFAS | 9/7/21 | 9/16/21 0:31 | JFC |
| Hexafluoropropylene oxide dimer acid (HFPO-DA) | ND | 1.9 | 0.23 | ng/L | 1 | U | SOP-454 PFAS | 9/7/21 | 9/16/21 0:31 | JFC |
| 8:2 Fluorotelomersulfonic acid (8:2FTS A) | ND | 1.9 | 0.58 | ng/L | 1 | U | SOP-454 PFAS | 9/7/21 | 9/16/21 0:31 | JFC |
| Perfluorodecanoic acid (PFDA) | ND | 1.9 | 0.47 | ng/L | 1 | U | SOP-454 PFAS | 9/7/21 | 9/16/21 0:31 | JFC |
| Perfluorododecanoic acid (PFDoA) | ND | 1.9 | 0.42 | ng/L | 1 | U | SOP-454 PFAS | 9/7/21 | 9/16/21 0:31 | JFC |
| Perfluoro(2-ethoxyethane)sulfonic acid (PFEEESA) | ND | 1.9 | 0.22 | ng/L | 1 | U | SOP-454 PFAS | 9/7/21 | 9/16/21 0:31 | JFC |
| Perfluoroheptanesulfonic acid (PFHpS) | ND | 1.9 | 0.90 | ng/L | 1 | U | SOP-454 PFAS | 9/7/21 | 9/16/21 0:31 | JFC |
| N-EtFOSAA | ND | 1.9 | 0.60 | ng/L | 1 | U | SOP-454 PFAS | 9/7/21 | 9/16/21 0:31 | JFC |
| N-MeFOSAA | ND | 1.9 | 0.73 | ng/L | 1 | U | SOP-454 PFAS | 9/7/21 | 9/16/21 0:31 | JFC |
| Perfluorotetradecanoic acid (PFTA) | ND | 1.9 | 0.35 | ng/L | 1 | U | SOP-454 PFAS | 9/7/21 | 9/16/21 0:31 | JFC |
| Perfluorotridecanoic acid (PFTrDA) | ND | 1.9 | 0.26 | ng/L | 1 | U | SOP-454 PFAS | 9/7/21 | 9/16/21 0:31 | JFC |
| 4:2 Fluorotelomersulfonic acid (4:2FTS A) | ND | 1.9 | 0.27 | ng/L | 1 | U | SOP-454 PFAS | 9/7/21 | 9/16/21 0:31 | JFC |
| Perfluorodecanesulfonic acid (PFDS) | ND | 1.9 | 0.31 | ng/L | 1 | U | SOP-454 PFAS | 9/7/21 | 9/16/21 0:31 | JFC |
| Perfluorooctanesulfonamide (FOSA) | ND | 1.9 | 0.40 | ng/L | 1 | U | SOP-454 PFAS | 9/7/21 | 9/16/21 0:31 | JFC |
| Perfluorononanesulfonic acid (PFNS) | ND | 1.9 | 0.16 | ng/L | 1 | U | SOP-454 PFAS | 9/7/21 | 9/16/21 0:31 | JFC |
| Perfluoro-1-hexanesulfonamide (FHxSA) | ND | 1.9 | 0.30 | ng/L | 1 | U | SOP-454 PFAS | 9/7/21 | 9/16/21 0:31 | JFC |
| Perfluoro-1-butanefulfonamide (FBSA) | ND | 1.9 | 0.18 | ng/L | 1 | U | SOP-454 PFAS | 9/7/21 | 9/16/21 0:31 | JFC |
| Perfluorohexanesulfonic acid (PFHxS) | 4.5 | 1.9 | 0.32 | ng/L | 1 | | SOP-454 PFAS | 9/7/21 | 9/16/21 0:31 | JFC |
| Perfluoro-4-oxapentanoic acid (PFMPA) | ND | 1.9 | 0.40 | ng/L | 1 | U | SOP-454 PFAS | 9/7/21 | 9/16/21 0:31 | JFC |
| Perfluoro-5-oxahexanoic acid (PFMBA) | ND | 1.9 | 0.33 | ng/L | 1 | U | SOP-454 PFAS | 9/7/21 | 9/16/21 0:31 | JFC |
| 6:2 Fluorotelomersulfonic acid (6:2FTS A) | 0.67 | 1.9 | 0.35 | ng/L | 1 | J | SOP-454 PFAS | 9/7/21 | 9/16/21 0:31 | JFC |
| Perfluoropentanesulfonic acid (PFPeS) | 0.35 | 1.9 | 0.25 | ng/L | 1 | J | SOP-454 PFAS | 9/7/21 | 9/16/21 0:31 | JFC |
| Perfluoroundecanoic acid (PFUnA) | ND | 1.9 | 0.35 | ng/L | 1 | U | SOP-454 PFAS | 9/7/21 | 9/16/21 0:31 | JFC |
| Nonfluoro-3,6-dioxaheptanoic acid (NFDHA) | ND | 1.9 | 0.26 | ng/L | 1 | U | SOP-454 PFAS | 9/7/21 | 9/16/21 0:31 | JFC |
| Perfluoroheptanoic acid (PFHpA) | 1.9 | 1.9 | 0.33 | ng/L | 1 | J | SOP-454 PFAS | 9/7/21 | 9/16/21 0:31 | JFC |
| Perfluorooctanoic acid (PFOA) | 3.9 | 1.9 | 0.65 | ng/L | 1 | | SOP-454 PFAS | 9/7/21 | 9/16/21 0:31 | JFC |
| Perfluorooctanesulfonic acid (PFOS) | 13 | 1.9 | 0.57 | ng/L | 1 | | SOP-454 PFAS | 9/7/21 | 9/16/21 0:31 | JFC |
| Perfluorononanoic acid (PFNA) | ND | 1.9 | 0.33 | ng/L | 1 | U | SOP-454 PFAS | 9/7/21 | 9/16/21 0:31 | JFC |

39 Spruce Street * East Longmeadow, MA 01028 * FAX 413/525-6405 * TEL. 413/525-2332

Project Location: 375 Banfield Rd., Portsmouth, NH Sample Description:

Work Order: 21H1431

Date Received: 8/26/2021

Field Sample #: MW-7

Sampled: 8/26/2021 12:40

Sample ID: 21H1431-05

Sample Matrix: Ground Water

Semivolatile Organic Compounds by - LC/MS-MS

| Analyte | Results | RL | DL | Units | Dilution | Flag/Qual | Method | Date Prepared | Date/Time Analyzed | Analyst |
|--|---------|-----|------|-------|----------|-----------|--------------|---------------|--------------------|---------|
| Perfluorobutanoic acid (PFBA) | 0.76 | 1.9 | 0.71 | ng/L | 1 | J | SOP-454 PFAS | 9/7/21 | 9/16/21 0:38 | JFC |
| Perfluorobutanesulfonic acid (PFBS) | 2.2 | 1.9 | 0.27 | ng/L | 1 | | SOP-454 PFAS | 9/7/21 | 9/16/21 0:38 | JFC |
| Perfluoropentanoic acid (PFPeA) | 1.0 | 1.9 | 0.38 | ng/L | 1 | J | SOP-454 PFAS | 9/7/21 | 9/16/21 0:38 | JFC |
| Perfluorohexanoic acid (PFHxA) | 5.0 | 1.9 | 0.37 | ng/L | 1 | | SOP-454 PFAS | 9/7/21 | 9/16/21 0:38 | JFC |
| 11Cl-PF3OUdS (F53B Minor) | ND | 1.9 | 0.62 | ng/L | 1 | U | SOP-454 PFAS | 9/7/21 | 9/16/21 0:38 | JFC |
| 9Cl-PF3ONS (F53B Major) | ND | 1.9 | 0.37 | ng/L | 1 | U | SOP-454 PFAS | 9/7/21 | 9/16/21 0:38 | JFC |
| 4,8-dioxa-3H-perfluorononanoic acid (ADONA) | ND | 1.9 | 0.33 | ng/L | 1 | U | SOP-454 PFAS | 9/7/21 | 9/16/21 0:38 | JFC |
| Hexafluoropropylene oxide dimer acid (HFPO-DA) | ND | 1.9 | 0.23 | ng/L | 1 | U | SOP-454 PFAS | 9/7/21 | 9/16/21 0:38 | JFC |
| 8:2 Fluorotelomersulfonic acid (8:2FTS A) | ND | 1.9 | 0.58 | ng/L | 1 | U | SOP-454 PFAS | 9/7/21 | 9/16/21 0:38 | JFC |
| Perfluorodecanoic acid (PFDA) | ND | 1.9 | 0.47 | ng/L | 1 | U | SOP-454 PFAS | 9/7/21 | 9/16/21 0:38 | JFC |
| Perfluorododecanoic acid (PFDoA) | ND | 1.9 | 0.42 | ng/L | 1 | U | SOP-454 PFAS | 9/7/21 | 9/16/21 0:38 | JFC |
| Perfluoro(2-ethoxyethane)sulfonic acid (PFEEESA) | ND | 1.9 | 0.22 | ng/L | 1 | U | SOP-454 PFAS | 9/7/21 | 9/16/21 0:38 | JFC |
| Perfluoroheptanesulfonic acid (PFHpS) | 3.3 | 1.9 | 0.90 | ng/L | 1 | | SOP-454 PFAS | 9/7/21 | 9/16/21 0:38 | JFC |
| N-EtFOSAA | ND | 1.9 | 0.60 | ng/L | 1 | U | SOP-454 PFAS | 9/7/21 | 9/16/21 0:38 | JFC |
| N-MeFOSAA | ND | 1.9 | 0.73 | ng/L | 1 | U | SOP-454 PFAS | 9/7/21 | 9/16/21 0:38 | JFC |
| Perfluorotetradecanoic acid (PFTA) | ND | 1.9 | 0.35 | ng/L | 1 | U | SOP-454 PFAS | 9/7/21 | 9/16/21 0:38 | JFC |
| Perfluorotridecanoic acid (PFTTrDA) | ND | 1.9 | 0.27 | ng/L | 1 | U | SOP-454 PFAS | 9/7/21 | 9/16/21 0:38 | JFC |
| 4:2 Fluorotelomersulfonic acid (4:2FTS A) | ND | 1.9 | 0.27 | ng/L | 1 | U | SOP-454 PFAS | 9/7/21 | 9/16/21 0:38 | JFC |
| Perfluorodecanesulfonic acid (PFDS) | ND | 1.9 | 0.31 | ng/L | 1 | U | SOP-454 PFAS | 9/7/21 | 9/16/21 0:38 | JFC |
| Perfluorooctanesulfonamide (FOSA) | ND | 1.9 | 0.40 | ng/L | 1 | U | SOP-454 PFAS | 9/7/21 | 9/16/21 0:38 | JFC |
| Perfluorononanesulfonic acid (PFNS) | ND | 1.9 | 0.16 | ng/L | 1 | U | SOP-454 PFAS | 9/7/21 | 9/16/21 0:38 | JFC |
| Perfluoro-1-hexanesulfonamide (FHxSA) | 1.3 | 1.9 | 0.30 | ng/L | 1 | J | SOP-454 PFAS | 9/7/21 | 9/16/21 0:38 | JFC |
| Perfluoro-1-butanefulfonamide (FBSA) | 0.49 | 1.9 | 0.18 | ng/L | 1 | J | SOP-454 PFAS | 9/7/21 | 9/16/21 0:38 | JFC |
| Perfluorohexanesulfonic acid (PFHxS) | 140 | 1.9 | 0.32 | ng/L | 1 | | SOP-454 PFAS | 9/7/21 | 9/16/21 0:38 | JFC |
| Perfluoro-4-oxapentanoic acid (PFMPA) | ND | 1.9 | 0.40 | ng/L | 1 | U | SOP-454 PFAS | 9/7/21 | 9/16/21 0:38 | JFC |
| Perfluoro-5-oxahexanoic acid (PFMBA) | ND | 1.9 | 0.33 | ng/L | 1 | U | SOP-454 PFAS | 9/7/21 | 9/16/21 0:38 | JFC |
| 6:2 Fluorotelomersulfonic acid (6:2FTS A) | ND | 1.9 | 0.35 | ng/L | 1 | U | SOP-454 PFAS | 9/7/21 | 9/16/21 0:38 | JFC |
| Perfluoropentanesulfonic acid (PFPeS) | 7.6 | 1.9 | 0.25 | ng/L | 1 | | SOP-454 PFAS | 9/7/21 | 9/16/21 0:38 | JFC |
| Perfluoroundecanoic acid (PFUnA) | ND | 1.9 | 0.35 | ng/L | 1 | U | SOP-454 PFAS | 9/7/21 | 9/16/21 0:38 | JFC |
| Nonafluoro-3,6-dioxaheptanoic acid (NFDHA) | ND | 1.9 | 0.26 | ng/L | 1 | U | SOP-454 PFAS | 9/7/21 | 9/16/21 0:38 | JFC |
| Perfluoroheptanoic acid (PFHpA) | 1.4 | 1.9 | 0.33 | ng/L | 1 | J | SOP-454 PFAS | 9/7/21 | 9/16/21 0:38 | JFC |
| Perfluorooctanoic acid (PFOA) | 4.8 | 1.9 | 0.65 | ng/L | 1 | | SOP-454 PFAS | 9/7/21 | 9/16/21 0:38 | JFC |
| Perfluorooctanesulfonic acid (PFOS) | 180 | 4.1 | 1.2 | ng/L | 1 | | SOP-454 PFAS | 9/16/21 | 9/17/21 20:24 | JFC |
| Perfluorononanoic acid (PFNA) | ND | 1.9 | 0.33 | ng/L | 1 | U | SOP-454 PFAS | 9/7/21 | 9/16/21 0:38 | JFC |

39 Spruce Street * East Longmeadow, MA 01028 * FAX 413/525-6405 * TEL. 413/525-2332

Project Location: 375 Banfield Rd., Portsmouth, NH

Sample Description:

Work Order: 21H1431

Date Received: 8/26/2021

Field Sample #: MW-8

Sampled: 8/26/2021 13:45

Sample ID: 21H1431-06

Sample Matrix: Ground Water

Semivolatile Organic Compounds by - LC/MS-MS

| Analyte | Results | RL | DL | Units | Dilution | Flag/Qual | Method | Date Prepared | Date/Time Analyzed | Analyst |
|---|---------|-----|------|-------|----------|-----------|--------------|---------------|--------------------|---------|
| Perfluorobutanoic acid (PFBA) | ND | 1.9 | 0.69 | ng/L | 1 | U | SOP-454 PFAS | 9/7/21 | 9/16/21 0:45 | JFC |
| Perfluorobutanesulfonic acid (PFBS) | ND | 1.9 | 0.26 | ng/L | 1 | U | SOP-454 PFAS | 9/7/21 | 9/16/21 0:45 | JFC |
| Perfluoropentanoic acid (PFPeA) | ND | 1.9 | 0.37 | ng/L | 1 | U | SOP-454 PFAS | 9/7/21 | 9/16/21 0:45 | JFC |
| Perfluorohexanoic acid (PFHxA) | ND | 1.9 | 0.36 | ng/L | 1 | U | SOP-454 PFAS | 9/7/21 | 9/16/21 0:45 | JFC |
| 11Cl-PF3OUdS (F53B Minor) | ND | 1.9 | 0.60 | ng/L | 1 | U | SOP-454 PFAS | 9/7/21 | 9/16/21 0:45 | JFC |
| 9Cl-PF3ONS (F53B Major) | ND | 1.9 | 0.36 | ng/L | 1 | U | SOP-454 PFAS | 9/7/21 | 9/16/21 0:45 | JFC |
| 4,8-dioxa-3H-perfluorononanoic acid (ADONA) | ND | 1.9 | 0.32 | ng/L | 1 | U | SOP-454 PFAS | 9/7/21 | 9/16/21 0:45 | JFC |
| Hexafluoropropylene oxide dimer acid (HFPO-DA) | ND | 1.9 | 0.22 | ng/L | 1 | U | SOP-454 PFAS | 9/7/21 | 9/16/21 0:45 | JFC |
| 8:2 Fluorotelomersulfonic acid (8:2FTS A) | ND | 1.9 | 0.57 | ng/L | 1 | U | SOP-454 PFAS | 9/7/21 | 9/16/21 0:45 | JFC |
| Perfluorodecanoic acid (PFDA) | ND | 1.9 | 0.46 | ng/L | 1 | U | SOP-454 PFAS | 9/7/21 | 9/16/21 0:45 | JFC |
| Perfluorododecanoic acid (PFDoA) | ND | 1.9 | 0.41 | ng/L | 1 | U | SOP-454 PFAS | 9/7/21 | 9/16/21 0:45 | JFC |
| Perfluoro(2-ethoxyethane)sulfonic acid (PFEESA) | ND | 1.9 | 0.22 | ng/L | 1 | U | SOP-454 PFAS | 9/7/21 | 9/16/21 0:45 | JFC |
| Perfluoroheptanesulfonic acid (PFHpS) | ND | 1.9 | 0.88 | ng/L | 1 | U | SOP-454 PFAS | 9/7/21 | 9/16/21 0:45 | JFC |
| N-EtFOSAA | ND | 1.9 | 0.59 | ng/L | 1 | U | SOP-454 PFAS | 9/7/21 | 9/16/21 0:45 | JFC |
| N-MeFOSAA | ND | 1.9 | 0.71 | ng/L | 1 | U | SOP-454 PFAS | 9/7/21 | 9/16/21 0:45 | JFC |
| Perfluorotetradecanoic acid (PFTA) | ND | 1.9 | 0.34 | ng/L | 1 | U | SOP-454 PFAS | 9/7/21 | 9/16/21 0:45 | JFC |
| Perfluorotridecanoic acid (PFTTrDA) | ND | 1.9 | 0.26 | ng/L | 1 | U | SOP-454 PFAS | 9/7/21 | 9/16/21 0:45 | JFC |
| 4:2 Fluorotelomersulfonic acid (4:2FTS A) | ND | 1.9 | 0.26 | ng/L | 1 | U | SOP-454 PFAS | 9/7/21 | 9/16/21 0:45 | JFC |
| Perfluorodecanesulfonic acid (PFDS) | ND | 1.9 | 0.30 | ng/L | 1 | U | SOP-454 PFAS | 9/7/21 | 9/16/21 0:45 | JFC |
| Perfluorooctanesulfonamide (FOSA) | ND | 1.9 | 0.39 | ng/L | 1 | U | SOP-454 PFAS | 9/7/21 | 9/16/21 0:45 | JFC |
| Perfluorononanesulfonic acid (PFNS) | ND | 1.9 | 0.16 | ng/L | 1 | U | SOP-454 PFAS | 9/7/21 | 9/16/21 0:45 | JFC |
| Perfluoro-1-hexanesulfonamide (FHxSA) | ND | 1.9 | 0.29 | ng/L | 1 | U | SOP-454 PFAS | 9/7/21 | 9/16/21 0:45 | JFC |
| Perfluoro-1-butanefulfonamide (FBSA) | ND | 1.9 | 0.18 | ng/L | 1 | U | SOP-454 PFAS | 9/7/21 | 9/16/21 0:45 | JFC |
| Perfluorohexanesulfonic acid (PFHxS) | 2.9 | 1.9 | 0.32 | ng/L | 1 | | SOP-454 PFAS | 9/7/21 | 9/16/21 0:45 | JFC |
| Perfluoro-4-oxapentanoic acid (PFMPA) | ND | 1.9 | 0.39 | ng/L | 1 | U | SOP-454 PFAS | 9/7/21 | 9/16/21 0:45 | JFC |
| Perfluoro-5-oxahexanoic acid (PFMBA) | ND | 1.9 | 0.32 | ng/L | 1 | U | SOP-454 PFAS | 9/7/21 | 9/16/21 0:45 | JFC |
| 6:2 Fluorotelomersulfonic acid (6:2FTS A) | ND | 1.9 | 0.34 | ng/L | 1 | U | SOP-454 PFAS | 9/7/21 | 9/16/21 0:45 | JFC |
| Perfluoropentanesulfonic acid (PFPeS) | ND | 1.9 | 0.24 | ng/L | 1 | U | SOP-454 PFAS | 9/7/21 | 9/16/21 0:45 | JFC |
| Perfluoroundecanoic acid (PFUnA) | ND | 1.9 | 0.34 | ng/L | 1 | U | SOP-454 PFAS | 9/7/21 | 9/16/21 0:45 | JFC |
| Nonfluoro-3,6-dioxaheptanoic acid (NFDHA) | ND | 1.9 | 0.26 | ng/L | 1 | U | SOP-454 PFAS | 9/7/21 | 9/16/21 0:45 | JFC |
| Perfluoroheptanoic acid (PFHpA) | ND | 1.9 | 0.32 | ng/L | 1 | U | SOP-454 PFAS | 9/7/21 | 9/16/21 0:45 | JFC |
| Perfluorooctanoic acid (PFOA) | 0.85 | 1.9 | 0.63 | ng/L | 1 | J | SOP-454 PFAS | 9/7/21 | 9/16/21 0:45 | JFC |
| Perfluorooctanesulfonic acid (PFOS) | 15 | 1.9 | 0.56 | ng/L | 1 | | SOP-454 PFAS | 9/7/21 | 9/16/21 0:45 | JFC |
| Perfluorononanoic acid (PFNA) | ND | 1.9 | 0.32 | ng/L | 1 | U | SOP-454 PFAS | 9/7/21 | 9/16/21 0:45 | JFC |

39 Spruce Street * East Longmeadow, MA 01028 * FAX 413/525-6405 * TEL. 413/525-2332

Project Location: 375 Banfield Rd., Portsmouth, NH Sample Description:

Work Order: 21H1431

Date Received: 8/26/2021

Field Sample #: MW-106R

Sampled: 8/26/2021 11:08

Sample ID: 21H1431-07

Sample Matrix: Ground Water

Sample Flags: D

Semivolatile Organic Compounds by - LC/MS-MS

| Analyte | Results | RL | DL | Units | Dilution | Flag/Qual | Method | Date Prepared | Date/Time Analyzed | Analyst |
|---|---------|-----|------|-------|----------|-----------|--------------|---------------|--------------------|---------|
| Perfluorobutanoic acid (PFBA) | 2.8 | 4.1 | 1.5 | ng/L | 1 | J | SOP-454 PFAS | 9/16/21 | 9/17/21 20:31 | JFC |
| Perfluorobutanesulfonic acid (PFBS) | 2.2 | 4.1 | 0.58 | ng/L | 1 | J | SOP-454 PFAS | 9/16/21 | 9/17/21 20:31 | JFC |
| Perfluoropentanoic acid (PFPeA) | 6.8 | 4.1 | 0.80 | ng/L | 1 | | SOP-454 PFAS | 9/16/21 | 9/17/21 20:31 | JFC |
| Perfluorohexanoic acid (PFHxA) | 6.2 | 4.1 | 0.79 | ng/L | 1 | | SOP-454 PFAS | 9/16/21 | 9/17/21 20:31 | JFC |
| 11Cl-PF3OUdS (F53B Minor) | ND | 4.1 | 1.3 | ng/L | 1 | U | SOP-454 PFAS | 9/16/21 | 9/17/21 20:31 | JFC |
| 9Cl-PF3ONS (F53B Major) | ND | 4.1 | 0.80 | ng/L | 1 | U | SOP-454 PFAS | 9/16/21 | 9/17/21 20:31 | JFC |
| 4,8-dioxa-3H-perfluorononanoic acid (ADONA) | ND | 4.1 | 0.71 | ng/L | 1 | U | SOP-454 PFAS | 9/16/21 | 9/17/21 20:31 | JFC |
| Hexafluoropropylene oxide dimer acid (HFPO-DA) | ND | 4.1 | 0.49 | ng/L | 1 | U | SOP-454 PFAS | 9/16/21 | 9/17/21 20:31 | JFC |
| 8:2 Fluorotelomersulfonic acid (8:2FTS A) | ND | 4.1 | 1.2 | ng/L | 1 | U | SOP-454 PFAS | 9/16/21 | 9/17/21 20:31 | JFC |
| Perfluorodecanoic acid (PFDA) | ND | 4.1 | 1.0 | ng/L | 1 | U | SOP-454 PFAS | 9/16/21 | 9/17/21 20:31 | JFC |
| Perfluorododecanoic acid (PFDoA) | ND | 4.1 | 0.90 | ng/L | 1 | U | SOP-454 PFAS | 9/16/21 | 9/17/21 20:31 | JFC |
| Perfluoro(2-ethoxyethane)sulfonic acid (PFEESA) | ND | 4.1 | 0.47 | ng/L | 1 | U | SOP-454 PFAS | 9/16/21 | 9/17/21 20:31 | JFC |
| Perfluoroheptanesulfonic acid (PFHpS) | ND | 4.1 | 1.9 | ng/L | 1 | U | SOP-454 PFAS | 9/16/21 | 9/17/21 20:31 | JFC |
| N-EtFOSAA | ND | 4.1 | 1.3 | ng/L | 1 | U | SOP-454 PFAS | 9/16/21 | 9/17/21 20:31 | JFC |
| N-MeFOSAA | ND | 4.1 | 1.6 | ng/L | 1 | U | SOP-454 PFAS | 9/16/21 | 9/17/21 20:31 | JFC |
| Perfluorotetradecanoic acid (PFTA) | ND | 4.1 | 0.75 | ng/L | 1 | U | SOP-454 PFAS | 9/16/21 | 9/17/21 20:31 | JFC |
| Perfluorotridecanoic acid (PFTTrDA) | ND | 4.1 | 0.57 | ng/L | 1 | U | SOP-454 PFAS | 9/16/21 | 9/17/21 20:31 | JFC |
| 4:2 Fluorotelomersulfonic acid (4:2FTS A) | ND | 4.1 | 0.58 | ng/L | 1 | U | SOP-454 PFAS | 9/16/21 | 9/17/21 20:31 | JFC |
| Perfluorodecanesulfonic acid (PFDS) | ND | 4.1 | 0.67 | ng/L | 1 | U | SOP-454 PFAS | 9/16/21 | 9/17/21 20:31 | JFC |
| Perfluorooctanesulfonamide (FOSA) | ND | 4.1 | 0.86 | ng/L | 1 | U | SOP-454 PFAS | 9/16/21 | 9/17/21 20:31 | JFC |
| Perfluorononanesulfonic acid (PFNS) | ND | 4.1 | 0.34 | ng/L | 1 | U | SOP-454 PFAS | 9/16/21 | 9/17/21 20:31 | JFC |
| Perfluoro-1-hexanesulfonamide (FHxSA) | ND | 4.1 | 0.64 | ng/L | 1 | U | SOP-454 PFAS | 9/16/21 | 9/17/21 20:31 | JFC |
| Perfluoro-1-butanesulfonamide (FBSA) | ND | 4.1 | 0.39 | ng/L | 1 | U | SOP-454 PFAS | 9/16/21 | 9/17/21 20:31 | JFC |
| Perfluorohexanesulfonic acid (PFHxS) | 32 | 4.1 | 0.69 | ng/L | 1 | | SOP-454 PFAS | 9/16/21 | 9/17/21 20:31 | JFC |
| Perfluoro-4-oxapentanoic acid (PFMPA) | ND | 4.1 | 0.85 | ng/L | 1 | U | SOP-454 PFAS | 9/16/21 | 9/17/21 20:31 | JFC |
| Perfluoro-5-oxahexanoic acid (PFMBA) | ND | 4.1 | 0.70 | ng/L | 1 | U | SOP-454 PFAS | 9/16/21 | 9/17/21 20:31 | JFC |
| 6:2 Fluorotelomersulfonic acid (6:2FTS A) | ND | 4.1 | 0.75 | ng/L | 1 | U | SOP-454 PFAS | 9/16/21 | 9/17/21 20:31 | JFC |
| Perfluoropentanesulfonic acid (PFPeS) | 0.71 | 4.1 | 0.53 | ng/L | 1 | J | SOP-454 PFAS | 9/16/21 | 9/17/21 20:31 | JFC |
| Perfluoroundecanoic acid (PFUnA) | ND | 4.1 | 0.75 | ng/L | 1 | U | SOP-454 PFAS | 9/16/21 | 9/17/21 20:31 | JFC |
| Nonfluoro-3,6-dioxaheptanoic acid (NFDHA) | ND | 4.1 | 0.56 | ng/L | 1 | U | SOP-454 PFAS | 9/16/21 | 9/17/21 20:31 | JFC |
| Perfluoroheptanoic acid (PFHpA) | 4.9 | 4.1 | 0.71 | ng/L | 1 | | SOP-454 PFAS | 9/16/21 | 9/17/21 20:31 | JFC |
| Perfluorooctanoic acid (PFOA) | 20 | 4.1 | 1.4 | ng/L | 1 | | SOP-454 PFAS | 9/16/21 | 9/17/21 20:31 | JFC |
| Perfluorooctanesulfonic acid (PFOS) | 15 | 4.1 | 1.2 | ng/L | 1 | | SOP-454 PFAS | 9/16/21 | 9/17/21 20:31 | JFC |
| Perfluorononanoic acid (PFNA) | 1.7 | 4.1 | 0.71 | ng/L | 1 | J | SOP-454 PFAS | 9/16/21 | 9/17/21 20:31 | JFC |

39 Spruce Street * East Longmeadow, MA 01028 * FAX 413/525-6405 * TEL. 413/525-2332

Project Location: 375 Banfield Rd., Portsmouth, NH

Sample Description:

Work Order: 21H1431

Date Received: 8/26/2021

Field Sample #: MW-109

Sampled: 8/26/2021 14:55

Sample ID: 21H1431-08

Sample Matrix: Ground Water

Semivolatile Organic Compounds by - LC/MS-MS

| Analyte | Results | RL | DL | Units | Dilution | Flag/Qual | Method | Date Prepared | Date/Time Analyzed | Analyst |
|--|---------|-----|------|-------|----------|-----------|--------------|---------------|--------------------|---------|
| Perfluorobutanoic acid (PFBA) | 0.92 | 1.9 | 0.69 | ng/L | 1 | J | SOP-454 PFAS | 9/7/21 | 9/16/21 0:59 | JFC |
| Perfluorobutanesulfonic acid (PFBS) | 1.0 | 1.9 | 0.26 | ng/L | 1 | J | SOP-454 PFAS | 9/7/21 | 9/16/21 0:59 | JFC |
| Perfluoropentanoic acid (PFPeA) | ND | 1.9 | 0.37 | ng/L | 1 | U | SOP-454 PFAS | 9/7/21 | 9/16/21 0:59 | JFC |
| Perfluorohexanoic acid (PFHxA) | 0.51 | 1.9 | 0.36 | ng/L | 1 | J | SOP-454 PFAS | 9/7/21 | 9/16/21 0:59 | JFC |
| 11Cl-PF3OUdS (F53B Minor) | ND | 1.9 | 0.60 | ng/L | 1 | U | SOP-454 PFAS | 9/7/21 | 9/16/21 0:59 | JFC |
| 9Cl-PF3ONS (F53B Major) | ND | 1.9 | 0.36 | ng/L | 1 | U | SOP-454 PFAS | 9/7/21 | 9/16/21 0:59 | JFC |
| 4,8-dioxa-3H-perfluorononanoic acid (ADONA) | ND | 1.9 | 0.33 | ng/L | 1 | U | SOP-454 PFAS | 9/7/21 | 9/16/21 0:59 | JFC |
| Hexafluoropropylene oxide dimer acid (HFPO-DA) | ND | 1.9 | 0.22 | ng/L | 1 | U | SOP-454 PFAS | 9/7/21 | 9/16/21 0:59 | JFC |
| 8:2 Fluorotelomersulfonic acid (8:2FTS A) | ND | 1.9 | 0.57 | ng/L | 1 | U | SOP-454 PFAS | 9/7/21 | 9/16/21 0:59 | JFC |
| Perfluorodecanoic acid (PFDA) | ND | 1.9 | 0.46 | ng/L | 1 | U | SOP-454 PFAS | 9/7/21 | 9/16/21 0:59 | JFC |
| Perfluorododecanoic acid (PFDoA) | ND | 1.9 | 0.41 | ng/L | 1 | U | SOP-454 PFAS | 9/7/21 | 9/16/21 0:59 | JFC |
| Perfluoro(2-ethoxyethane)sulfonic acid (PFEEESA) | ND | 1.9 | 0.22 | ng/L | 1 | U | SOP-454 PFAS | 9/7/21 | 9/16/21 0:59 | JFC |
| Perfluoroheptanesulfonic acid (PFHpS) | ND | 1.9 | 0.88 | ng/L | 1 | U | SOP-454 PFAS | 9/7/21 | 9/16/21 0:59 | JFC |
| N-EtFOSAA | ND | 1.9 | 0.59 | ng/L | 1 | U | SOP-454 PFAS | 9/7/21 | 9/16/21 0:59 | JFC |
| N-MeFOSAA | ND | 1.9 | 0.71 | ng/L | 1 | U | SOP-454 PFAS | 9/7/21 | 9/16/21 0:59 | JFC |
| Perfluorotetradecanoic acid (PFTA) | ND | 1.9 | 0.34 | ng/L | 1 | U | SOP-454 PFAS | 9/7/21 | 9/16/21 0:59 | JFC |
| Perfluorotridecanoic acid (PFTrDA) | ND | 1.9 | 0.26 | ng/L | 1 | U | SOP-454 PFAS | 9/7/21 | 9/16/21 0:59 | JFC |
| 4:2 Fluorotelomersulfonic acid (4:2FTS A) | ND | 1.9 | 0.26 | ng/L | 1 | U | SOP-454 PFAS | 9/7/21 | 9/16/21 0:59 | JFC |
| Perfluorodecanesulfonic acid (PFDS) | ND | 1.9 | 0.30 | ng/L | 1 | U | SOP-454 PFAS | 9/7/21 | 9/16/21 0:59 | JFC |
| Perfluorooctanesulfonamide (FOSA) | ND | 1.9 | 0.39 | ng/L | 1 | U | SOP-454 PFAS | 9/7/21 | 9/16/21 0:59 | JFC |
| Perfluorononanesulfonic acid (PFNS) | ND | 1.9 | 0.16 | ng/L | 1 | U | SOP-454 PFAS | 9/7/21 | 9/16/21 0:59 | JFC |
| Perfluoro-1-hexanesulfonamide (FHxSA) | ND | 1.9 | 0.29 | ng/L | 1 | U | SOP-454 PFAS | 9/7/21 | 9/16/21 0:59 | JFC |
| Perfluoro-1-butanefulfonamide (FBSA) | ND | 1.9 | 0.18 | ng/L | 1 | U | SOP-454 PFAS | 9/7/21 | 9/16/21 0:59 | JFC |
| Perfluorohexanesulfonic acid (PFHxS) | 1.0 | 1.9 | 0.32 | ng/L | 1 | J | SOP-454 PFAS | 9/7/21 | 9/16/21 0:59 | JFC |
| Perfluoro-4-oxapentanoic acid (PFMPA) | ND | 1.9 | 0.39 | ng/L | 1 | U | SOP-454 PFAS | 9/7/21 | 9/16/21 0:59 | JFC |
| Perfluoro-5-oxahexanoic acid (PFMBA) | ND | 1.9 | 0.32 | ng/L | 1 | U | SOP-454 PFAS | 9/7/21 | 9/16/21 0:59 | JFC |
| 6:2 Fluorotelomersulfonic acid (6:2FTS A) | ND | 1.9 | 0.34 | ng/L | 1 | U | SOP-454 PFAS | 9/7/21 | 9/16/21 0:59 | JFC |
| Perfluoropentanesulfonic acid (PFPeS) | ND | 1.9 | 0.24 | ng/L | 1 | U | SOP-454 PFAS | 9/7/21 | 9/16/21 0:59 | JFC |
| Perfluoroundecanoic acid (PFUnA) | ND | 1.9 | 0.34 | ng/L | 1 | U | SOP-454 PFAS | 9/7/21 | 9/16/21 0:59 | JFC |
| Nonafluoro-3,6-dioxaheptanoic acid (NFDHA) | ND | 1.9 | 0.26 | ng/L | 1 | U | SOP-454 PFAS | 9/7/21 | 9/16/21 0:59 | JFC |
| Perfluoroheptanoic acid (PFHpA) | 1.3 | 1.9 | 0.32 | ng/L | 1 | J | SOP-454 PFAS | 9/7/21 | 9/16/21 0:59 | JFC |
| Perfluorooctanoic acid (PFOA) | 5.7 | 1.9 | 0.64 | ng/L | 1 | J | SOP-454 PFAS | 9/7/21 | 9/16/21 0:59 | JFC |
| Perfluorooctanesulfonic acid (PFOS) | 74 | 1.9 | 0.56 | ng/L | 1 | J | SOP-454 PFAS | 9/7/21 | 9/16/21 0:59 | JFC |
| Perfluorononanoic acid (PFNA) | 1.9 | 1.9 | 0.32 | ng/L | 1 | J | SOP-454 PFAS | 9/7/21 | 9/16/21 0:59 | JFC |

39 Spruce Street * East Longmeadow, MA 01028 * FAX 413/525-6405 * TEL. 413/525-2332

Project Location: 375 Banfield Rd., Portsmouth, NH Sample Description:

Work Order: 21H1431

Date Received: 8/26/2021

Field Sample #: MW-203

Sampled: 8/26/2021 14:25

Sample ID: 21H1431-09

Sample Matrix: Ground Water

Semivolatile Organic Compounds by - LC/MS-MS

| Analyte | Results | RL | DL | Units | Dilution | Flag/Qual | Method | Date Prepared | Date/Time Analyzed | Analyst |
|--|---------|-----|------|-------|----------|-----------|--------------|---------------|--------------------|---------|
| Perfluorobutanoic acid (PFBA) | 13 | 1.9 | 0.71 | ng/L | 1 | | SOP-454 PFAS | 9/7/21 | 9/16/21 1:07 | JFC |
| Perfluorobutanesulfonic acid (PFBS) | 1.1 | 1.9 | 0.27 | ng/L | 1 | J | SOP-454 PFAS | 9/7/21 | 9/16/21 1:07 | JFC |
| Perfluoropentanoic acid (PFPeA) | 19 | 1.9 | 0.37 | ng/L | 1 | | SOP-454 PFAS | 9/7/21 | 9/16/21 1:07 | JFC |
| Perfluorohexanoic acid (PFHxA) | 15 | 1.9 | 0.37 | ng/L | 1 | | SOP-454 PFAS | 9/7/21 | 9/16/21 1:07 | JFC |
| 11Cl-PF3OUdS (F53B Minor) | ND | 1.9 | 0.61 | ng/L | 1 | U | SOP-454 PFAS | 9/7/21 | 9/16/21 1:07 | JFC |
| 9Cl-PF3ONS (F53B Major) | ND | 1.9 | 0.37 | ng/L | 1 | U | SOP-454 PFAS | 9/7/21 | 9/16/21 1:07 | JFC |
| 4,8-dioxa-3H-perfluorononanoic acid (ADONA) | ND | 1.9 | 0.33 | ng/L | 1 | U | SOP-454 PFAS | 9/7/21 | 9/16/21 1:07 | JFC |
| Hexafluoropropylene oxide dimer acid (HFPO-DA) | ND | 1.9 | 0.23 | ng/L | 1 | U | SOP-454 PFAS | 9/7/21 | 9/16/21 1:07 | JFC |
| 8:2 Fluorotelomersulfonic acid (8:2FTS A) | ND | 1.9 | 0.58 | ng/L | 1 | U | SOP-454 PFAS | 9/7/21 | 9/16/21 1:07 | JFC |
| Perfluorodecanoic acid (PFDA) | ND | 1.9 | 0.46 | ng/L | 1 | U | SOP-454 PFAS | 9/7/21 | 9/16/21 1:07 | JFC |
| Perfluorododecanoic acid (PFDoA) | ND | 1.9 | 0.42 | ng/L | 1 | U | SOP-454 PFAS | 9/7/21 | 9/16/21 1:07 | JFC |
| Perfluoro(2-ethoxyethane)sulfonic acid (PFEEESA) | ND | 1.9 | 0.22 | ng/L | 1 | U | SOP-454 PFAS | 9/7/21 | 9/16/21 1:07 | JFC |
| Perfluoroheptanesulfonic acid (PFHpS) | ND | 1.9 | 0.89 | ng/L | 1 | U | SOP-454 PFAS | 9/7/21 | 9/16/21 1:07 | JFC |
| N-EtFOSAA | ND | 1.9 | 0.60 | ng/L | 1 | U | SOP-454 PFAS | 9/7/21 | 9/16/21 1:07 | JFC |
| N-MeFOSAA | ND | 1.9 | 0.72 | ng/L | 1 | U | SOP-454 PFAS | 9/7/21 | 9/16/21 1:07 | JFC |
| Perfluorotetradecanoic acid (PFTA) | ND | 1.9 | 0.35 | ng/L | 1 | U | SOP-454 PFAS | 9/7/21 | 9/16/21 1:07 | JFC |
| Perfluorotridecanoic acid (PFTTrDA) | ND | 1.9 | 0.26 | ng/L | 1 | U | SOP-454 PFAS | 9/7/21 | 9/16/21 1:07 | JFC |
| 4:2 Fluorotelomersulfonic acid (4:2FTS A) | ND | 1.9 | 0.27 | ng/L | 1 | U | SOP-454 PFAS | 9/7/21 | 9/16/21 1:07 | JFC |
| Perfluorodecanesulfonic acid (PFDS) | ND | 1.9 | 0.31 | ng/L | 1 | U | SOP-454 PFAS | 9/7/21 | 9/16/21 1:07 | JFC |
| Perfluorooctanesulfonamide (FOSA) | ND | 1.9 | 0.40 | ng/L | 1 | U | SOP-454 PFAS | 9/7/21 | 9/16/21 1:07 | JFC |
| Perfluorononanesulfonic acid (PFNS) | ND | 1.9 | 0.16 | ng/L | 1 | U | SOP-454 PFAS | 9/7/21 | 9/16/21 1:07 | JFC |
| Perfluoro-1-hexanesulfonamide (FHxSA) | 1.0 | 1.9 | 0.29 | ng/L | 1 | J | SOP-454 PFAS | 9/7/21 | 9/16/21 1:07 | JFC |
| Perfluoro-1-butanefulfonamide (FBSA) | 0.36 | 1.9 | 0.18 | ng/L | 1 | J | SOP-454 PFAS | 9/7/21 | 9/16/21 1:07 | JFC |
| Perfluorohexanesulfonic acid (PFHxS) | 16 | 1.9 | 0.32 | ng/L | 1 | | SOP-454 PFAS | 9/7/21 | 9/16/21 1:07 | JFC |
| Perfluoro-4-oxapentanoic acid (PFMPA) | ND | 1.9 | 0.39 | ng/L | 1 | U | SOP-454 PFAS | 9/7/21 | 9/16/21 1:07 | JFC |
| Perfluoro-5-oxahexanoic acid (PFMBA) | ND | 1.9 | 0.32 | ng/L | 1 | U | SOP-454 PFAS | 9/7/21 | 9/16/21 1:07 | JFC |
| 6:2 Fluorotelomersulfonic acid (6:2FTS A) | 0.36 | 1.9 | 0.35 | ng/L | 1 | J | SOP-454 PFAS | 9/7/21 | 9/16/21 1:07 | JFC |
| Perfluoropentanesulfonic acid (PFPeS) | 1.1 | 1.9 | 0.24 | ng/L | 1 | J | SOP-454 PFAS | 9/7/21 | 9/16/21 1:07 | JFC |
| Perfluoroundecanoic acid (PFUnA) | ND | 1.9 | 0.35 | ng/L | 1 | U | SOP-454 PFAS | 9/7/21 | 9/16/21 1:07 | JFC |
| Nonafluoro-3,6-dioxaheptanoic acid (NFDHA) | ND | 1.9 | 0.26 | ng/L | 1 | U | SOP-454 PFAS | 9/7/21 | 9/16/21 1:07 | JFC |
| Perfluoroheptanoic acid (PFHpA) | 14 | 1.9 | 0.33 | ng/L | 1 | | SOP-454 PFAS | 9/7/21 | 9/16/21 1:07 | JFC |
| Perfluorooctanoic acid (PFOA) | 11 | 1.9 | 0.65 | ng/L | 1 | | SOP-454 PFAS | 9/7/21 | 9/16/21 1:07 | JFC |
| Perfluorooctanesulfonic acid (PFOS) | 140 | 1.9 | 0.57 | ng/L | 1 | | SOP-454 PFAS | 9/7/21 | 9/16/21 1:07 | JFC |
| Perfluorononanoic acid (PFNA) | 4.4 | 1.9 | 0.33 | ng/L | 1 | | SOP-454 PFAS | 9/7/21 | 9/16/21 1:07 | JFC |

39 Spruce Street * East Longmeadow, MA 01028 * FAX 413/525-6405 * TEL. 413/525-2332

Project Location: 375 Banfield Rd., Portsmouth, NH Sample Description:

Work Order: 21H1431

Date Received: 8/26/2021

Field Sample #: MW-204

Sampled: 8/26/2021 14:45

Sample ID: 21H1431-10

Sample Matrix: Ground Water

Semivolatile Organic Compounds by - LC/MS-MS

| Analyte | Results | RL | DL | Units | Dilution | Flag/Qual | Method | Date Prepared | Date/Time Analyzed | Analyst |
|--|---------|-----|------|-------|----------|-----------|--------------|---------------|--------------------|---------|
| Perfluorobutanoic acid (PFBA) | ND | 1.9 | 0.70 | ng/L | 1 | U | SOP-454 PFAS | 9/7/21 | 9/16/21 1:14 | JFC |
| Perfluorobutanesulfonic acid (PFBS) | 0.38 | 1.9 | 0.26 | ng/L | 1 | J | SOP-454 PFAS | 9/7/21 | 9/16/21 1:14 | JFC |
| Perfluoropentanoic acid (PFPeA) | ND | 1.9 | 0.37 | ng/L | 1 | U | SOP-454 PFAS | 9/7/21 | 9/16/21 1:14 | JFC |
| Perfluorohexanoic acid (PFHxA) | ND | 1.9 | 0.36 | ng/L | 1 | U | SOP-454 PFAS | 9/7/21 | 9/16/21 1:14 | JFC |
| 11Cl-PF3OUdS (F53B Minor) | ND | 1.9 | 0.60 | ng/L | 1 | U | SOP-454 PFAS | 9/7/21 | 9/16/21 1:14 | JFC |
| 9Cl-PF3ONS (F53B Major) | ND | 1.9 | 0.37 | ng/L | 1 | U | SOP-454 PFAS | 9/7/21 | 9/16/21 1:14 | JFC |
| 4,8-dioxa-3H-perfluorononanoic acid (ADONA) | ND | 1.9 | 0.33 | ng/L | 1 | U | SOP-454 PFAS | 9/7/21 | 9/16/21 1:14 | JFC |
| Hexafluoropropylene oxide dimer acid (HFPO-DA) | ND | 1.9 | 0.23 | ng/L | 1 | U | SOP-454 PFAS | 9/7/21 | 9/16/21 1:14 | JFC |
| 8:2 Fluorotelomersulfonic acid (8:2FTS A) | ND | 1.9 | 0.57 | ng/L | 1 | U | SOP-454 PFAS | 9/7/21 | 9/16/21 1:14 | JFC |
| Perfluorodecanoic acid (PFDA) | ND | 1.9 | 0.46 | ng/L | 1 | U | SOP-454 PFAS | 9/7/21 | 9/16/21 1:14 | JFC |
| Perfluorododecanoic acid (PFDoA) | ND | 1.9 | 0.42 | ng/L | 1 | U | SOP-454 PFAS | 9/7/21 | 9/16/21 1:14 | JFC |
| Perfluoro(2-ethoxyethane)sulfonic acid (PFEEESA) | ND | 1.9 | 0.22 | ng/L | 1 | U | SOP-454 PFAS | 9/7/21 | 9/16/21 1:14 | JFC |
| Perfluoroheptanesulfonic acid (PFHpS) | ND | 1.9 | 0.88 | ng/L | 1 | U | SOP-454 PFAS | 9/7/21 | 9/16/21 1:14 | JFC |
| N-EtFOSAA | ND | 1.9 | 0.59 | ng/L | 1 | U | SOP-454 PFAS | 9/7/21 | 9/16/21 1:14 | JFC |
| N-MeFOSAA | ND | 1.9 | 0.71 | ng/L | 1 | U | SOP-454 PFAS | 9/7/21 | 9/16/21 1:14 | JFC |
| Perfluorotetradecanoic acid (PFTA) | ND | 1.9 | 0.34 | ng/L | 1 | U | SOP-454 PFAS | 9/7/21 | 9/16/21 1:14 | JFC |
| Perfluorotridecanoic acid (PFTrDA) | ND | 1.9 | 0.26 | ng/L | 1 | U | SOP-454 PFAS | 9/7/21 | 9/16/21 1:14 | JFC |
| 4:2 Fluorotelomersulfonic acid (4:2FTS A) | ND | 1.9 | 0.26 | ng/L | 1 | U | SOP-454 PFAS | 9/7/21 | 9/16/21 1:14 | JFC |
| Perfluorodecanesulfonic acid (PFDS) | ND | 1.9 | 0.31 | ng/L | 1 | U | SOP-454 PFAS | 9/7/21 | 9/16/21 1:14 | JFC |
| Perfluorooctanesulfonamide (FOSA) | ND | 1.9 | 0.40 | ng/L | 1 | U | SOP-454 PFAS | 9/7/21 | 9/16/21 1:14 | JFC |
| Perfluorononanesulfonic acid (PFNS) | ND | 1.9 | 0.16 | ng/L | 1 | U | SOP-454 PFAS | 9/7/21 | 9/16/21 1:14 | JFC |
| Perfluoro-1-hexanesulfonamide (FHxSA) | ND | 1.9 | 0.29 | ng/L | 1 | U | SOP-454 PFAS | 9/7/21 | 9/16/21 1:14 | JFC |
| Perfluoro-1-butanefulfonamide (FBSA) | ND | 1.9 | 0.18 | ng/L | 1 | U | SOP-454 PFAS | 9/7/21 | 9/16/21 1:14 | JFC |
| Perfluorohexanesulfonic acid (PFHxS) | ND | 1.9 | 0.32 | ng/L | 1 | U | SOP-454 PFAS | 9/7/21 | 9/16/21 1:14 | JFC |
| Perfluoro-4-oxapentanoic acid (PFMPA) | ND | 1.9 | 0.39 | ng/L | 1 | U | SOP-454 PFAS | 9/7/21 | 9/16/21 1:14 | JFC |
| Perfluoro-5-oxahexanoic acid (PFMBA) | ND | 1.9 | 0.32 | ng/L | 1 | U | SOP-454 PFAS | 9/7/21 | 9/16/21 1:14 | JFC |
| 6:2 Fluorotelomersulfonic acid (6:2FTS A) | 0.46 | 1.9 | 0.34 | ng/L | 1 | J | SOP-454 PFAS | 9/7/21 | 9/16/21 1:14 | JFC |
| Perfluoropentanesulfonic acid (PFPeS) | ND | 1.9 | 0.24 | ng/L | 1 | U | SOP-454 PFAS | 9/7/21 | 9/16/21 1:14 | JFC |
| Perfluoroundecanoic acid (PFUnA) | ND | 1.9 | 0.35 | ng/L | 1 | U | SOP-454 PFAS | 9/7/21 | 9/16/21 1:14 | JFC |
| Nonafluoro-3,6-dioxaheptanoic acid (NFDHA) | ND | 1.9 | 0.26 | ng/L | 1 | U | SOP-454 PFAS | 9/7/21 | 9/16/21 1:14 | JFC |
| Perfluoroheptanoic acid (PFHpA) | ND | 1.9 | 0.32 | ng/L | 1 | U | SOP-454 PFAS | 9/7/21 | 9/16/21 1:14 | JFC |
| Perfluorooctanoic acid (PFOA) | 2.0 | 1.9 | 0.64 | ng/L | 1 | | SOP-454 PFAS | 9/7/21 | 9/16/21 1:14 | JFC |
| Perfluorooctanesulfonic acid (PFOS) | 1.3 | 1.9 | 0.57 | ng/L | 1 | J | SOP-454 PFAS | 9/7/21 | 9/16/21 1:14 | JFC |
| Perfluorononanoic acid (PFNA) | ND | 1.9 | 0.33 | ng/L | 1 | U | SOP-454 PFAS | 9/7/21 | 9/16/21 1:14 | JFC |

39 Spruce Street * East Longmeadow, MA 01028 * FAX 413/525-6405 * TEL. 413/525-2332

Project Location: 375 Banfield Rd., Portsmouth, NH Sample Description:

Work Order: 21H1431

Date Received: 8/26/2021

Field Sample #: MW-301

Sampled: 8/26/2021 09:00

Sample ID: 21H1431-11

Sample Matrix: Ground Water

Semivolatile Organic Compounds by - LC/MS-MS

| Analyte | Results | RL | DL | Units | Dilution | Flag/Qual | Method | Date Prepared | Date/Time Analyzed | Analyst |
|---|---------|-----|------|-------|----------|-----------|--------------|---------------|--------------------|---------|
| Perfluorobutanoic acid (PFBA) | 0.93 | 1.9 | 0.71 | ng/L | 1 | J | SOP-454 PFAS | 9/7/21 | 9/16/21 1:21 | JFC |
| Perfluorobutanesulfonic acid (PFBS) | 0.43 | 1.9 | 0.27 | ng/L | 1 | J | SOP-454 PFAS | 9/7/21 | 9/16/21 1:21 | JFC |
| Perfluoropentanoic acid (PFPeA) | 2.1 | 1.9 | 0.37 | ng/L | 1 | | SOP-454 PFAS | 9/7/21 | 9/16/21 1:21 | JFC |
| Perfluorohexanoic acid (PFHxA) | 1.9 | 1.9 | 0.37 | ng/L | 1 | | SOP-454 PFAS | 9/7/21 | 9/16/21 1:21 | JFC |
| 11Cl-PF3OUdS (F53B Minor) | ND | 1.9 | 0.61 | ng/L | 1 | U | SOP-454 PFAS | 9/7/21 | 9/16/21 1:21 | JFC |
| 9Cl-PF3ONS (F53B Major) | ND | 1.9 | 0.37 | ng/L | 1 | U | SOP-454 PFAS | 9/7/21 | 9/16/21 1:21 | JFC |
| 4,8-dioxa-3H-perfluorononanoic acid (ADONA) | ND | 1.9 | 0.33 | ng/L | 1 | U | SOP-454 PFAS | 9/7/21 | 9/16/21 1:21 | JFC |
| Hexafluoropropylene oxide dimer acid (HFPO-DA) | ND | 1.9 | 0.23 | ng/L | 1 | U | SOP-454 PFAS | 9/7/21 | 9/16/21 1:21 | JFC |
| 8:2 Fluorotelomersulfonic acid (8:2FTS A) | ND | 1.9 | 0.58 | ng/L | 1 | U | SOP-454 PFAS | 9/7/21 | 9/16/21 1:21 | JFC |
| Perfluorodecanoic acid (PFDA) | ND | 1.9 | 0.46 | ng/L | 1 | U | SOP-454 PFAS | 9/7/21 | 9/16/21 1:21 | JFC |
| Perfluorododecanoic acid (PFDoA) | ND | 1.9 | 0.42 | ng/L | 1 | U | SOP-454 PFAS | 9/7/21 | 9/16/21 1:21 | JFC |
| Perfluoro(2-ethoxyethane)sulfonic acid (PFEESA) | ND | 1.9 | 0.22 | ng/L | 1 | U | SOP-454 PFAS | 9/7/21 | 9/16/21 1:21 | JFC |
| Perfluoroheptanesulfonic acid (PFHpS) | ND | 1.9 | 0.89 | ng/L | 1 | U | SOP-454 PFAS | 9/7/21 | 9/16/21 1:21 | JFC |
| N-EtFOSAA | ND | 1.9 | 0.60 | ng/L | 1 | U | SOP-454 PFAS | 9/7/21 | 9/16/21 1:21 | JFC |
| N-MeFOSAA | ND | 1.9 | 0.72 | ng/L | 1 | U | SOP-454 PFAS | 9/7/21 | 9/16/21 1:21 | JFC |
| Perfluorotetradecanoic acid (PFTA) | ND | 1.9 | 0.35 | ng/L | 1 | U | SOP-454 PFAS | 9/7/21 | 9/16/21 1:21 | JFC |
| Perfluorotridecanoic acid (PFTrDA) | ND | 1.9 | 0.26 | ng/L | 1 | U | SOP-454 PFAS | 9/7/21 | 9/16/21 1:21 | JFC |
| 4:2 Fluorotelomersulfonic acid (4:2FTS A) | ND | 1.9 | 0.27 | ng/L | 1 | U | SOP-454 PFAS | 9/7/21 | 9/16/21 1:21 | JFC |
| Perfluorodecanesulfonic acid (PFDS) | ND | 1.9 | 0.31 | ng/L | 1 | U | SOP-454 PFAS | 9/7/21 | 9/16/21 1:21 | JFC |
| Perfluorooctanesulfonamide (FOSA) | ND | 1.9 | 0.40 | ng/L | 1 | U | SOP-454 PFAS | 9/7/21 | 9/16/21 1:21 | JFC |
| Perfluorononanesulfonic acid (PFNS) | ND | 1.9 | 0.16 | ng/L | 1 | U | SOP-454 PFAS | 9/7/21 | 9/16/21 1:21 | JFC |
| Perfluoro-1-hexanesulfonamide (FHxSA) | ND | 1.9 | 0.29 | ng/L | 1 | U | SOP-454 PFAS | 9/7/21 | 9/16/21 1:21 | JFC |
| Perfluoro-1-butanesulfonamide (FBSA) | ND | 1.9 | 0.18 | ng/L | 1 | U | SOP-454 PFAS | 9/7/21 | 9/16/21 1:21 | JFC |
| Perfluorohexanesulfonic acid (PFHxS) | 2.0 | 1.9 | 0.32 | ng/L | 1 | | SOP-454 PFAS | 9/7/21 | 9/16/21 1:21 | JFC |
| Perfluoro-4-oxapentanoic acid (PFMPA) | ND | 1.9 | 0.39 | ng/L | 1 | U | SOP-454 PFAS | 9/7/21 | 9/16/21 1:21 | JFC |
| Perfluoro-5-oxahexanoic acid (PFMBA) | ND | 1.9 | 0.32 | ng/L | 1 | U | SOP-454 PFAS | 9/7/21 | 9/16/21 1:21 | JFC |
| 6:2 Fluorotelomersulfonic acid (6:2FTS A) | ND | 1.9 | 0.35 | ng/L | 1 | U | SOP-454 PFAS | 9/7/21 | 9/16/21 1:21 | JFC |
| Perfluoropentanesulfonic acid (PFPeS) | ND | 1.9 | 0.24 | ng/L | 1 | U | SOP-454 PFAS | 9/7/21 | 9/16/21 1:21 | JFC |
| Perfluoroundecanoic acid (PFUnA) | ND | 1.9 | 0.35 | ng/L | 1 | U | SOP-454 PFAS | 9/7/21 | 9/16/21 1:21 | JFC |
| Nonfluoro-3,6-dioxaheptanoic acid (NFDHA) | ND | 1.9 | 0.26 | ng/L | 1 | U | SOP-454 PFAS | 9/7/21 | 9/16/21 1:21 | JFC |
| Perfluoroheptanoic acid (PFHpA) | 2.6 | 1.9 | 0.33 | ng/L | 1 | | SOP-454 PFAS | 9/7/21 | 9/16/21 1:21 | JFC |
| Perfluorooctanoic acid (PFOA) | 4.6 | 1.9 | 0.65 | ng/L | 1 | | SOP-454 PFAS | 9/7/21 | 9/16/21 1:21 | JFC |
| Perfluorooctanesulfonic acid (PFOS) | 11 | 1.9 | 0.57 | ng/L | 1 | | SOP-454 PFAS | 9/7/21 | 9/16/21 1:21 | JFC |
| Perfluorononanoic acid (PFNA) | 0.53 | 1.9 | 0.33 | ng/L | 1 | J | SOP-454 PFAS | 9/7/21 | 9/16/21 1:21 | JFC |

39 Spruce Street * East Longmeadow, MA 01028 * FAX 413/525-6405 * TEL. 413/525-2332

Project Location: 375 Banfield Rd., Portsmouth, NH Sample Description:

Work Order: 21H1431

Date Received: 8/26/2021

Field Sample #: Field Blank

Sampled: 8/26/2021 09:05

Sample ID: 21H1431-12

Sample Matrix: Ground Water

Semivolatile Organic Compounds by - LC/MS-MS

| Analyte | Results | RL | DL | Units | Dilution | Flag/Qual | Method | Date Prepared | Date/Time Analyzed | Analyst |
|--|---------|-----|------|-------|----------|-----------|--------------|---------------|--------------------|---------|
| Perfluorobutanoic acid (PFBA) | ND | 1.9 | 0.72 | ng/L | 1 | U | SOP-454 PFAS | 9/7/21 | 9/16/21 1:29 | JFC |
| Perfluorobutanesulfonic acid (PFBS) | ND | 1.9 | 0.27 | ng/L | 1 | U | SOP-454 PFAS | 9/7/21 | 9/16/21 1:29 | JFC |
| Perfluoropentanoic acid (PFPeA) | ND | 1.9 | 0.38 | ng/L | 1 | U | SOP-454 PFAS | 9/7/21 | 9/16/21 1:29 | JFC |
| Perfluorohexanoic acid (PFHxA) | ND | 1.9 | 0.37 | ng/L | 1 | U | SOP-454 PFAS | 9/7/21 | 9/16/21 1:29 | JFC |
| 11Cl-PF3OUdS (F53B Minor) | ND | 1.9 | 0.62 | ng/L | 1 | U | SOP-454 PFAS | 9/7/21 | 9/16/21 1:29 | JFC |
| 9Cl-PF3ONS (F53B Major) | ND | 1.9 | 0.38 | ng/L | 1 | U | SOP-454 PFAS | 9/7/21 | 9/16/21 1:29 | JFC |
| 4,8-dioxa-3H-perfluorononanoic acid (ADONA) | ND | 1.9 | 0.34 | ng/L | 1 | U | SOP-454 PFAS | 9/7/21 | 9/16/21 1:29 | JFC |
| Hexafluoropropylene oxide dimer acid (HFPO-DA) | ND | 1.9 | 0.23 | ng/L | 1 | U | SOP-454 PFAS | 9/7/21 | 9/16/21 1:29 | JFC |
| 8:2 Fluorotelomersulfonic acid (8:2FTS A) | ND | 1.9 | 0.59 | ng/L | 1 | U | SOP-454 PFAS | 9/7/21 | 9/16/21 1:29 | JFC |
| Perfluorodecanoic acid (PFDA) | ND | 1.9 | 0.47 | ng/L | 1 | U | SOP-454 PFAS | 9/7/21 | 9/16/21 1:29 | JFC |
| Perfluorododecanoic acid (PFDoA) | ND | 1.9 | 0.43 | ng/L | 1 | U | SOP-454 PFAS | 9/7/21 | 9/16/21 1:29 | JFC |
| Perfluoro(2-ethoxyethane)sulfonic acid (PFEEESA) | ND | 1.9 | 0.22 | ng/L | 1 | U | SOP-454 PFAS | 9/7/21 | 9/16/21 1:29 | JFC |
| Perfluoroheptanesulfonic acid (PFHpS) | ND | 1.9 | 0.91 | ng/L | 1 | U | SOP-454 PFAS | 9/7/21 | 9/16/21 1:29 | JFC |
| N-EtFOSAA | ND | 1.9 | 0.61 | ng/L | 1 | U | SOP-454 PFAS | 9/7/21 | 9/16/21 1:29 | JFC |
| N-MeFOSAA | ND | 1.9 | 0.74 | ng/L | 1 | U | SOP-454 PFAS | 9/7/21 | 9/16/21 1:29 | JFC |
| Perfluorotetradecanoic acid (PFTA) | ND | 1.9 | 0.35 | ng/L | 1 | U | SOP-454 PFAS | 9/7/21 | 9/16/21 1:29 | JFC |
| Perfluorotridecanoic acid (PFTrDA) | ND | 1.9 | 0.27 | ng/L | 1 | U | SOP-454 PFAS | 9/7/21 | 9/16/21 1:29 | JFC |
| 4:2 Fluorotelomersulfonic acid (4:2FTS A) | ND | 1.9 | 0.27 | ng/L | 1 | U | SOP-454 PFAS | 9/7/21 | 9/16/21 1:29 | JFC |
| Perfluorodecanesulfonic acid (PFDS) | ND | 1.9 | 0.32 | ng/L | 1 | U | SOP-454 PFAS | 9/7/21 | 9/16/21 1:29 | JFC |
| Perfluorooctanesulfonamide (FOSA) | ND | 1.9 | 0.41 | ng/L | 1 | U | SOP-454 PFAS | 9/7/21 | 9/16/21 1:29 | JFC |
| Perfluorononanesulfonic acid (PFNS) | ND | 1.9 | 0.16 | ng/L | 1 | U | SOP-454 PFAS | 9/7/21 | 9/16/21 1:29 | JFC |
| Perfluoro-1-hexanesulfonamide (FHxSA) | ND | 1.9 | 0.30 | ng/L | 1 | U | SOP-454 PFAS | 9/7/21 | 9/16/21 1:29 | JFC |
| Perfluoro-1-butanefulfonamide (FBSA) | ND | 1.9 | 0.18 | ng/L | 1 | U | SOP-454 PFAS | 9/7/21 | 9/16/21 1:29 | JFC |
| Perfluorohexanesulfonic acid (PFHxS) | ND | 1.9 | 0.33 | ng/L | 1 | U | SOP-454 PFAS | 9/7/21 | 9/16/21 1:29 | JFC |
| Perfluoro-4-oxapentanoic acid (PFMPA) | ND | 1.9 | 0.40 | ng/L | 1 | U | SOP-454 PFAS | 9/7/21 | 9/16/21 1:29 | JFC |
| Perfluoro-5-oxahexanoic acid (PFMBA) | ND | 1.9 | 0.33 | ng/L | 1 | U | SOP-454 PFAS | 9/7/21 | 9/16/21 1:29 | JFC |
| 6:2 Fluorotelomersulfonic acid (6:2FTS A) | ND | 1.9 | 0.35 | ng/L | 1 | U | SOP-454 PFAS | 9/7/21 | 9/16/21 1:29 | JFC |
| Perfluoropentanesulfonic acid (PFPeS) | ND | 1.9 | 0.25 | ng/L | 1 | U | SOP-454 PFAS | 9/7/21 | 9/16/21 1:29 | JFC |
| Perfluoroundecanoic acid (PFUnA) | ND | 1.9 | 0.36 | ng/L | 1 | U | SOP-454 PFAS | 9/7/21 | 9/16/21 1:29 | JFC |
| Nonfluoro-3,6-dioxaheptanoic acid (NFDHA) | ND | 1.9 | 0.27 | ng/L | 1 | U | SOP-454 PFAS | 9/7/21 | 9/16/21 1:29 | JFC |
| Perfluoroheptanoic acid (PFHpA) | ND | 1.9 | 0.33 | ng/L | 1 | U | SOP-454 PFAS | 9/7/21 | 9/16/21 1:29 | JFC |
| Perfluorooctanoic acid (PFOA) | ND | 1.9 | 0.66 | ng/L | 1 | U | SOP-454 PFAS | 9/7/21 | 9/16/21 1:29 | JFC |
| Perfluorooctanesulfonic acid (PFOS) | ND | 1.9 | 0.58 | ng/L | 1 | U | SOP-454 PFAS | 9/7/21 | 9/16/21 1:29 | JFC |
| Perfluorononanoic acid (PFNA) | ND | 1.9 | 0.33 | ng/L | 1 | U | SOP-454 PFAS | 9/7/21 | 9/16/21 1:29 | JFC |

39 Spruce Street * East Longmeadow, MA 01028 * FAX 413/525-6405 * TEL. 413/525-2332

Project Location: 375 Banfield Rd., Portsmouth, NH Sample Description:

Work Order: 21H1431

Date Received: 8/26/2021

Field Sample #: Trip Blank

Sampled: 8/26/2021 00:00

Sample ID: 21H1431-13

Sample Matrix: Ground Water

Semivolatile Organic Compounds by - LC/MS-MS

| Analyte | Results | RL | DL | Units | Dilution | Flag/Qual | Method | Date Prepared | Date/Time Analyzed | Analyst |
|--|---------|-----|------|-------|----------|-----------|--------------|---------------|--------------------|---------|
| Perfluorobutanoic acid (PFBA) | ND | 1.9 | 0.71 | ng/L | 1 | U | SOP-454 PFAS | 9/7/21 | 9/16/21 1:57 | JFC |
| Perfluorobutanesulfonic acid (PFBS) | ND | 1.9 | 0.27 | ng/L | 1 | U | SOP-454 PFAS | 9/7/21 | 9/16/21 1:57 | JFC |
| Perfluoropentanoic acid (PFPeA) | ND | 1.9 | 0.38 | ng/L | 1 | U | SOP-454 PFAS | 9/7/21 | 9/16/21 1:57 | JFC |
| Perfluorohexanoic acid (PFHxA) | ND | 1.9 | 0.37 | ng/L | 1 | U | SOP-454 PFAS | 9/7/21 | 9/16/21 1:57 | JFC |
| 11Cl-PF3OUdS (F53B Minor) | ND | 1.9 | 0.61 | ng/L | 1 | U | SOP-454 PFAS | 9/7/21 | 9/16/21 1:57 | JFC |
| 9Cl-PF3ONS (F53B Major) | ND | 1.9 | 0.37 | ng/L | 1 | U | SOP-454 PFAS | 9/7/21 | 9/16/21 1:57 | JFC |
| 4,8-dioxa-3H-perfluorononanoic acid (ADONA) | ND | 1.9 | 0.33 | ng/L | 1 | U | SOP-454 PFAS | 9/7/21 | 9/16/21 1:57 | JFC |
| Hexafluoropropylene oxide dimer acid (HFPO-DA) | ND | 1.9 | 0.23 | ng/L | 1 | U | SOP-454 PFAS | 9/7/21 | 9/16/21 1:57 | JFC |
| 8:2 Fluorotelomersulfonic acid (8:2FTS A) | ND | 1.9 | 0.58 | ng/L | 1 | U | SOP-454 PFAS | 9/7/21 | 9/16/21 1:57 | JFC |
| Perfluorodecanoic acid (PFDA) | ND | 1.9 | 0.47 | ng/L | 1 | U | SOP-454 PFAS | 9/7/21 | 9/16/21 1:57 | JFC |
| Perfluorododecanoic acid (PFDoA) | ND | 1.9 | 0.42 | ng/L | 1 | U | SOP-454 PFAS | 9/7/21 | 9/16/21 1:57 | JFC |
| Perfluoro(2-ethoxyethane)sulfonic acid (PFEEESA) | ND | 1.9 | 0.22 | ng/L | 1 | U | SOP-454 PFAS | 9/7/21 | 9/16/21 1:57 | JFC |
| Perfluoroheptanesulfonic acid (PFHpS) | ND | 1.9 | 0.90 | ng/L | 1 | U | SOP-454 PFAS | 9/7/21 | 9/16/21 1:57 | JFC |
| N-EtFOSAA | ND | 1.9 | 0.60 | ng/L | 1 | U | SOP-454 PFAS | 9/7/21 | 9/16/21 1:57 | JFC |
| N-MeFOSAA | ND | 1.9 | 0.73 | ng/L | 1 | U | SOP-454 PFAS | 9/7/21 | 9/16/21 1:57 | JFC |
| Perfluorotetradecanoic acid (PFTA) | ND | 1.9 | 0.35 | ng/L | 1 | U | SOP-454 PFAS | 9/7/21 | 9/16/21 1:57 | JFC |
| Perfluorotridecanoic acid (PFTTrDA) | ND | 1.9 | 0.27 | ng/L | 1 | U | SOP-454 PFAS | 9/7/21 | 9/16/21 1:57 | JFC |
| 4:2 Fluorotelomersulfonic acid (4:2FTS A) | ND | 1.9 | 0.27 | ng/L | 1 | U | SOP-454 PFAS | 9/7/21 | 9/16/21 1:57 | JFC |
| Perfluorodecanesulfonic acid (PFDS) | ND | 1.9 | 0.31 | ng/L | 1 | U | SOP-454 PFAS | 9/7/21 | 9/16/21 1:57 | JFC |
| Perfluorooctanesulfonamide (FOSA) | ND | 1.9 | 0.40 | ng/L | 1 | U | SOP-454 PFAS | 9/7/21 | 9/16/21 1:57 | JFC |
| Perfluorononanesulfonic acid (PFNS) | ND | 1.9 | 0.16 | ng/L | 1 | U | SOP-454 PFAS | 9/7/21 | 9/16/21 1:57 | JFC |
| Perfluoro-1-hexanesulfonamide (FHxSA) | ND | 1.9 | 0.30 | ng/L | 1 | U | SOP-454 PFAS | 9/7/21 | 9/16/21 1:57 | JFC |
| Perfluoro-1-butanefulfonamide (FBSA) | ND | 1.9 | 0.18 | ng/L | 1 | U | SOP-454 PFAS | 9/7/21 | 9/16/21 1:57 | JFC |
| Perfluorohexanesulfonic acid (PFHxS) | ND | 1.9 | 0.32 | ng/L | 1 | U | SOP-454 PFAS | 9/7/21 | 9/16/21 1:57 | JFC |
| Perfluoro-4-oxapentanoic acid (PFMPA) | ND | 1.9 | 0.40 | ng/L | 1 | U | SOP-454 PFAS | 9/7/21 | 9/16/21 1:57 | JFC |
| Perfluoro-5-oxahexanoic acid (PFMBA) | ND | 1.9 | 0.33 | ng/L | 1 | U | SOP-454 PFAS | 9/7/21 | 9/16/21 1:57 | JFC |
| 6:2 Fluorotelomersulfonic acid (6:2FTS A) | ND | 1.9 | 0.35 | ng/L | 1 | U | SOP-454 PFAS | 9/7/21 | 9/16/21 1:57 | JFC |
| Perfluoropentanesulfonic acid (PFPeS) | ND | 1.9 | 0.25 | ng/L | 1 | U | SOP-454 PFAS | 9/7/21 | 9/16/21 1:57 | JFC |
| Perfluoroundecanoic acid (PFUnA) | ND | 1.9 | 0.35 | ng/L | 1 | U | SOP-454 PFAS | 9/7/21 | 9/16/21 1:57 | JFC |
| Nonfluoro-3,6-dioxaheptanoic acid (NFDHA) | ND | 1.9 | 0.26 | ng/L | 1 | U | SOP-454 PFAS | 9/7/21 | 9/16/21 1:57 | JFC |
| Perfluoroheptanoic acid (PFHpA) | ND | 1.9 | 0.33 | ng/L | 1 | U | SOP-454 PFAS | 9/7/21 | 9/16/21 1:57 | JFC |
| Perfluorooctanoic acid (PFOA) | ND | 1.9 | 0.65 | ng/L | 1 | U | SOP-454 PFAS | 9/7/21 | 9/16/21 1:57 | JFC |
| Perfluorooctanesulfonic acid (PFOS) | ND | 1.9 | 0.58 | ng/L | 1 | U | SOP-454 PFAS | 9/7/21 | 9/16/21 1:57 | JFC |
| Perfluorononanoic acid (PFNA) | ND | 1.9 | 0.33 | ng/L | 1 | U | SOP-454 PFAS | 9/7/21 | 9/16/21 1:57 | JFC |

39 Spruce Street * East Longmeadow, MA 01028 * FAX 413/525-6405 * TEL. 413/525-2332

Project Location: 375 Banfield Rd., Portsmouth, NH Sample Description:

Work Order: 21H1431

Date Received: 8/26/2021

Field Sample #: Equipment Blank

Sampled: 8/26/2021 09:10

Sample ID: 21H1431-14

Sample Matrix: Ground Water

Semivolatile Organic Compounds by - LC/MS-MS

| Analyte | Results | RL | DL | Units | Dilution | Flag/Qual | Method | Date Prepared | Date/Time Analyzed | Analyst |
|---|---------|-----|------|-------|----------|-----------|--------------|---------------|--------------------|---------|
| Perfluorobutanoic acid (PFBA) | ND | 2.1 | 0.76 | ng/L | 1 | U | SOP-454 PFAS | 9/7/21 | 9/16/21 2:04 | JFC |
| Perfluorobutanesulfonic acid (PFBS) | ND | 2.1 | 0.29 | ng/L | 1 | U | SOP-454 PFAS | 9/7/21 | 9/16/21 2:04 | JFC |
| Perfluoropentanoic acid (PFPeA) | ND | 2.1 | 0.40 | ng/L | 1 | U | SOP-454 PFAS | 9/7/21 | 9/16/21 2:04 | JFC |
| Perfluorohexanoic acid (PFHxA) | ND | 2.1 | 0.40 | ng/L | 1 | U | SOP-454 PFAS | 9/7/21 | 9/16/21 2:04 | JFC |
| 11Cl-PF3OUdS (F53B Minor) | ND | 2.1 | 0.66 | ng/L | 1 | U | SOP-454 PFAS | 9/7/21 | 9/16/21 2:04 | JFC |
| 9Cl-PF3ONS (F53B Major) | ND | 2.1 | 0.40 | ng/L | 1 | U | SOP-454 PFAS | 9/7/21 | 9/16/21 2:04 | JFC |
| 4,8-dioxa-3H-perfluorononanoic acid (ADONA) | ND | 2.1 | 0.36 | ng/L | 1 | U | SOP-454 PFAS | 9/7/21 | 9/16/21 2:04 | JFC |
| Hexafluoropropylene oxide dimer acid (HFPO-DA) | ND | 2.1 | 0.25 | ng/L | 1 | U | SOP-454 PFAS | 9/7/21 | 9/16/21 2:04 | JFC |
| 8:2 Fluorotelomersulfonic acid (8:2FTS A) | ND | 2.1 | 0.62 | ng/L | 1 | U | SOP-454 PFAS | 9/7/21 | 9/16/21 2:04 | JFC |
| Perfluorodecanoic acid (PFDA) | ND | 2.1 | 0.50 | ng/L | 1 | U | SOP-454 PFAS | 9/7/21 | 9/16/21 2:04 | JFC |
| Perfluorododecanoic acid (PFDoA) | ND | 2.1 | 0.45 | ng/L | 1 | U | SOP-454 PFAS | 9/7/21 | 9/16/21 2:04 | JFC |
| Perfluoro(2-ethoxyethane)sulfonic acid (PFEESA) | ND | 2.1 | 0.24 | ng/L | 1 | U | SOP-454 PFAS | 9/7/21 | 9/16/21 2:04 | JFC |
| Perfluoroheptanesulfonic acid (PFHpS) | ND | 2.1 | 0.96 | ng/L | 1 | U | SOP-454 PFAS | 9/7/21 | 9/16/21 2:04 | JFC |
| N-EtFOSAA | ND | 2.1 | 0.65 | ng/L | 1 | U | SOP-454 PFAS | 9/7/21 | 9/16/21 2:04 | JFC |
| N-MeFOSAA | ND | 2.1 | 0.78 | ng/L | 1 | U | SOP-454 PFAS | 9/7/21 | 9/16/21 2:04 | JFC |
| Perfluorotetradecanoic acid (PFTA) | ND | 2.1 | 0.38 | ng/L | 1 | U | SOP-454 PFAS | 9/7/21 | 9/16/21 2:04 | JFC |
| Perfluorotridecanoic acid (PFTrDA) | ND | 2.1 | 0.28 | ng/L | 1 | U | SOP-454 PFAS | 9/7/21 | 9/16/21 2:04 | JFC |
| 4:2 Fluorotelomersulfonic acid (4:2FTS A) | ND | 2.1 | 0.29 | ng/L | 1 | U | SOP-454 PFAS | 9/7/21 | 9/16/21 2:04 | JFC |
| Perfluorodecanesulfonic acid (PFDS) | ND | 2.1 | 0.33 | ng/L | 1 | U | SOP-454 PFAS | 9/7/21 | 9/16/21 2:04 | JFC |
| Perfluorooctanesulfonamide (FOSA) | ND | 2.1 | 0.43 | ng/L | 1 | U | SOP-454 PFAS | 9/7/21 | 9/16/21 2:04 | JFC |
| Perfluorononanesulfonic acid (PFNS) | ND | 2.1 | 0.17 | ng/L | 1 | U | SOP-454 PFAS | 9/7/21 | 9/16/21 2:04 | JFC |
| Perfluoro-1-hexanesulfonamide (FHxSA) | ND | 2.1 | 0.32 | ng/L | 1 | U | SOP-454 PFAS | 9/7/21 | 9/16/21 2:04 | JFC |
| Perfluoro-1-butanefulfonamide (FBSA) | ND | 2.1 | 0.20 | ng/L | 1 | U | SOP-454 PFAS | 9/7/21 | 9/16/21 2:04 | JFC |
| Perfluorohexanesulfonic acid (PFHxS) | ND | 2.1 | 0.35 | ng/L | 1 | U | SOP-454 PFAS | 9/7/21 | 9/16/21 2:04 | JFC |
| Perfluoro-4-oxapentanoic acid (PFMPA) | ND | 2.1 | 0.43 | ng/L | 1 | U | SOP-454 PFAS | 9/7/21 | 9/16/21 2:04 | JFC |
| Perfluoro-5-oxahexanoic acid (PFMBA) | ND | 2.1 | 0.35 | ng/L | 1 | U | SOP-454 PFAS | 9/7/21 | 9/16/21 2:04 | JFC |
| 6:2 Fluorotelomersulfonic acid (6:2FTS A) | 0.79 | 2.1 | 0.38 | ng/L | 1 | J | SOP-454 PFAS | 9/7/21 | 9/16/21 2:04 | JFC |
| Perfluoropentanesulfonic acid (PFPeS) | ND | 2.1 | 0.26 | ng/L | 1 | U | SOP-454 PFAS | 9/7/21 | 9/16/21 2:04 | JFC |
| Perfluoroundecanoic acid (PFUnA) | ND | 2.1 | 0.38 | ng/L | 1 | U | SOP-454 PFAS | 9/7/21 | 9/16/21 2:04 | JFC |
| Nonfluoro-3,6-dioxaheptanoic acid (NFDHA) | ND | 2.1 | 0.28 | ng/L | 1 | U | SOP-454 PFAS | 9/7/21 | 9/16/21 2:04 | JFC |
| Perfluoroheptanoic acid (PFHpA) | ND | 2.1 | 0.35 | ng/L | 1 | U | SOP-454 PFAS | 9/7/21 | 9/16/21 2:04 | JFC |
| Perfluorooctanoic acid (PFOA) | ND | 2.1 | 0.70 | ng/L | 1 | U | SOP-454 PFAS | 9/7/21 | 9/16/21 2:04 | JFC |
| Perfluorooctanesulfonic acid (PFOS) | ND | 2.1 | 0.62 | ng/L | 1 | U | SOP-454 PFAS | 9/7/21 | 9/16/21 2:04 | JFC |
| Perfluorononanoic acid (PFNA) | ND | 2.1 | 0.35 | ng/L | 1 | U | SOP-454 PFAS | 9/7/21 | 9/16/21 2:04 | JFC |

39 Spruce Street * East Longmeadow, MA 01028 * FAX 413/525-6405 * TEL. 413/525-2332

Sample Extraction Data
Prep Method: SOP 454-PFAAS Analytical Method: SOP-454 PFAS

| Lab Number [Field ID] | Batch | Initial [mL] | Final [mL] | Date |
|------------------------------|---------|--------------|------------|----------|
| 21H1431-01 [MW-1] | B289457 | 249 | 1.00 | 09/07/21 |
| 21H1431-02 [MW-4] | B289457 | 268 | 1.00 | 09/07/21 |
| 21H1431-03 [MW-5] | B289457 | 254 | 1.00 | 09/07/21 |
| 21H1431-04 [MW-6] | B289457 | 262 | 1.00 | 09/07/21 |
| 21H1431-05 [MW-7] | B289457 | 261 | 1.00 | 09/07/21 |
| 21H1431-06 [MW-8] | B289457 | 269 | 1.00 | 09/07/21 |
| 21H1431-08 [MW-109] | B289457 | 268 | 1.00 | 09/07/21 |
| 21H1431-09 [MW-203] | B289457 | 264 | 1.00 | 09/07/21 |
| 21H1431-10 [MW-204] | B289457 | 266 | 1.00 | 09/07/21 |
| 21H1431-11 [MW-301] | B289457 | 264 | 1.00 | 09/07/21 |
| 21H1431-12 [Field Blank] | B289457 | 259 | 1.00 | 09/07/21 |
| 21H1431-13 [Trip Blank] | B289457 | 261 | 1.00 | 09/07/21 |
| 21H1431-14 [Equipment Blank] | B289457 | 244 | 1.00 | 09/07/21 |

Prep Method: SOP 454-PFAAS Analytical Method: SOP-454 PFAS

| Lab Number [Field ID] | Batch | Initial [mL] | Final [mL] | Date |
|-------------------------|---------|--------------|------------|----------|
| 21H1431-01RE1 [MW-1] | B290193 | 122 | 1.00 | 09/16/21 |
| 21H1431-05RE1 [MW-7] | B290193 | 122 | 1.00 | 09/16/21 |
| 21H1431-07RE1 [MW-106R] | B290193 | 122 | 1.00 | 09/16/21 |

39 Spruce Street * East Longmeadow, MA 01028 * FAX 413/525-6405 * TEL. 413/525-2332

QUALITY CONTROL
Semivolatile Organic Compounds by - LC/MS-MS - Quality Control

| Analyte | Result | Reporting Limit | Units | Spike Level | Source Result | %REC | %REC Limits | RPD | RPD Limit | Notes |
|---------|--------|-----------------|-------|-------------|---------------|------|-------------|-----|-----------|-------|
|---------|--------|-----------------|-------|-------------|---------------|------|-------------|-----|-----------|-------|

Batch B289457 - SOP 454-PFAAS
Blank (B289457-BLK1)

Prepared: 09/07/21 Analyzed: 09/15/21

| | | | | | | | | | | |
|--|----|-----|------|--|--|--|--|--|--|---|
| Perfluorobutanoic acid (PFBA) | ND | 2.0 | ng/L | | | | | | | U |
| Perfluorobutanesulfonic acid (PFBS) | ND | 2.0 | ng/L | | | | | | | U |
| Perfluoropentanoic acid (PFPeA) | ND | 2.0 | ng/L | | | | | | | U |
| Perfluorohexanoic acid (PFHxA) | ND | 2.0 | ng/L | | | | | | | U |
| 11Cl-PF3OUdS (F53B Minor) | ND | 2.0 | ng/L | | | | | | | U |
| 9Cl-PF3ONS (F53B Major) | ND | 2.0 | ng/L | | | | | | | U |
| 4,8-dioxa-3H-perfluorononanoic acid (ADONA) | ND | 2.0 | ng/L | | | | | | | U |
| Hexafluoropropylene oxide dimer acid (HFPO-DA) | ND | 2.0 | ng/L | | | | | | | U |
| 8:2 Fluorotelomersulfonic acid (8:2FTS A) | ND | 2.0 | ng/L | | | | | | | U |
| Perfluorodecanoic acid (PFDA) | ND | 2.0 | ng/L | | | | | | | U |
| Perfluorododecanoic acid (PFDoA) | ND | 2.0 | ng/L | | | | | | | U |
| Perfluoro(2-ethoxyethane)sulfonic acid (PFEEESA) | ND | 2.0 | ng/L | | | | | | | U |
| Perfluoroheptanesulfonic acid (PFHpS) | ND | 2.0 | ng/L | | | | | | | U |
| N-EtFOSAA | ND | 2.0 | ng/L | | | | | | | U |
| N-MeFOSAA | ND | 2.0 | ng/L | | | | | | | U |
| Perfluorotetradecanoic acid (PFTA) | ND | 2.0 | ng/L | | | | | | | U |
| Perfluorotridecanoic acid (PFTrDA) | ND | 2.0 | ng/L | | | | | | | U |
| 4:2 Fluorotelomersulfonic acid (4:2FTS A) | ND | 2.0 | ng/L | | | | | | | U |
| Perfluorodecanesulfonic acid (PFDS) | ND | 2.0 | ng/L | | | | | | | U |
| Perfluorooctanesulfonamide (FOSA) | ND | 2.0 | ng/L | | | | | | | U |
| Perfluorononanesulfonic acid (PFNS) | ND | 2.0 | ng/L | | | | | | | U |
| Perfluoro-1-hexanesulfonamide (FHxSA) | ND | 2.0 | ng/L | | | | | | | U |
| Perfluoro-1-butanesulfonamide (FBSA) | ND | 2.0 | ng/L | | | | | | | U |
| Perfluorohexanesulfonic acid (PFHxS) | ND | 2.0 | ng/L | | | | | | | U |
| Perfluoro-4-oxapentanoic acid (PFMPA) | ND | 2.0 | ng/L | | | | | | | U |
| Perfluoro-5-oxahexanoic acid (PFMBA) | ND | 2.0 | ng/L | | | | | | | U |
| 6:2 Fluorotelomersulfonic acid (6:2FTS A) | ND | 2.0 | ng/L | | | | | | | U |
| Perfluoropetanesulfonic acid (PFPeS) | ND | 2.0 | ng/L | | | | | | | U |
| Perfluoroundecanoic acid (PFUnA) | ND | 2.0 | ng/L | | | | | | | U |
| Nonafluoro-3,6-dioxaheptanoic acid (NFDHA) | ND | 2.0 | ng/L | | | | | | | U |
| Perfluoroheptanoic acid (PFHpA) | ND | 2.0 | ng/L | | | | | | | U |
| Perfluorooctanoic acid (PFOA) | ND | 2.0 | ng/L | | | | | | | U |
| Perfluorooctanesulfonic acid (PFOS) | ND | 2.0 | ng/L | | | | | | | U |
| Perfluorononanoic acid (PFNA) | ND | 2.0 | ng/L | | | | | | | U |

LCS (B289457-BS1)

Prepared: 09/07/21 Analyzed: 09/15/21

| | | | | | | |
|--|------|-----|------|------|------|--------|
| Perfluorobutanoic acid (PFBA) | 7.97 | 2.0 | ng/L | 9.82 | 81.1 | 73-129 |
| Perfluorobutanesulfonic acid (PFBS) | 6.79 | 2.0 | ng/L | 8.69 | 78.2 | 72-130 |
| Perfluoropentanoic acid (PFPeA) | 7.56 | 2.0 | ng/L | 9.82 | 77.0 | 72-129 |
| Perfluorohexanoic acid (PFHxA) | 7.51 | 2.0 | ng/L | 9.82 | 76.4 | 72-129 |
| 11Cl-PF3OUdS (F53B Minor) | 6.99 | 2.0 | ng/L | 9.25 | 75.5 | 50-150 |
| 9Cl-PF3ONS (F53B Major) | 8.17 | 2.0 | ng/L | 9.16 | 89.2 | 50-150 |
| 4,8-dioxa-3H-perfluorononanoic acid (ADONA) | 7.27 | 2.0 | ng/L | 9.25 | 78.6 | 50-150 |
| Hexafluoropropylene oxide dimer acid (HFPO-DA) | 6.28 | 2.0 | ng/L | 9.82 | 64.0 | 50-150 |
| 8:2 Fluorotelomersulfonic acid (8:2FTS A) | 7.85 | 2.0 | ng/L | 9.43 | 83.2 | 67-138 |
| Perfluorodecanoic acid (PFDA) | 7.75 | 2.0 | ng/L | 9.82 | 78.9 | 71-129 |
| Perfluorododecanoic acid (PFDoA) | 7.42 | 2.0 | ng/L | 9.82 | 75.5 | 72-134 |
| Perfluoro(2-ethoxyethane)sulfonic acid (PFEEESA) | 12.5 | 2.0 | ng/L | 8.74 | 143 | 50-150 |

39 Spruce Street * East Longmeadow, MA 01028 * FAX 413/525-6405 * TEL. 413/525-2332

QUALITY CONTROL
Semivolatile Organic Compounds by - LC/MS-MS - Quality Control

| Analyte | Result | Reporting Limit | Units | Spike Level | Source Result | %REC | %REC Limits | RPD | RPD Limit | Notes |
|---------|--------|-----------------|-------|-------------|---------------|------|-------------|-----|-----------|-------|
|---------|--------|-----------------|-------|-------------|---------------|------|-------------|-----|-----------|-------|

Batch B289457 - SOP 454-PFAAS
LCS (B289457-BS1)

Prepared: 09/07/21 Analyzed: 09/15/21

| | | | | | | | | | | |
|---|------|-----|------|------|--|------|--------|--|--|--|
| Perfluoroheptanesulfonic acid (PFHpS) | 7.52 | 2.0 | ng/L | 9.38 | | 80.1 | 69-134 | | | |
| N-EtFOSAA | 7.99 | 2.0 | ng/L | 9.82 | | 81.4 | 61-135 | | | |
| N-MeFOSAA | 9.92 | 2.0 | ng/L | 9.82 | | 101 | 65-136 | | | |
| Perfluorotetradecanoic acid (PFTA) | 7.25 | 2.0 | ng/L | 9.82 | | 73.8 | 71-132 | | | |
| Perfluorotridecanoic acid (PFTrDA) | 7.44 | 2.0 | ng/L | 9.82 | | 75.7 | 65-144 | | | |
| 4:2 Fluorotelomersulfonic acid (4:2FTS A) | 7.48 | 2.0 | ng/L | 9.19 | | 81.5 | 63-143 | | | |
| Perfluorodecanesulfonic acid (PFDS) | 7.08 | 2.0 | ng/L | 9.48 | | 74.7 | 53-142 | | | |
| Perfluorooctanesulfonamide (FOSA) | 7.55 | 2.0 | ng/L | 9.82 | | 76.9 | 67-137 | | | |
| Perfluorononanesulfonic acid (PFNS) | 7.97 | 2.0 | ng/L | 9.43 | | 84.5 | 69-127 | | | |
| Perfluoro-1-hexanesulfonamide (FHxSA) | 7.41 | 2.0 | ng/L | 9.82 | | 75.4 | 50-150 | | | |
| Perfluoro-1-butanesulfonamide (FBSA) | 8.55 | 2.0 | ng/L | 9.82 | | 87.1 | 50-150 | | | |
| Perfluorohexanesulfonic acid (PFHxS) | 6.84 | 2.0 | ng/L | 8.94 | | 76.5 | 68-131 | | | |
| Perfluoro-4-oxapentanoic acid (PFMPA) | 10.2 | 2.0 | ng/L | 9.82 | | 104 | 50-150 | | | |
| Perfluoro-5-oxahexanoic acid (PFMBA) | 13.8 | 2.0 | ng/L | 9.82 | | 140 | 50-150 | | | |
| 6:2 Fluorotelomersulfonic acid (6:2FTS A) | 7.73 | 2.0 | ng/L | 9.33 | | 82.9 | 64-140 | | | |
| Perfluoropentanesulfonic acid (PFPeS) | 6.77 | 2.0 | ng/L | 9.23 | | 73.3 | 71-127 | | | |
| Perfluoroundecanoic acid (PFUnA) | 7.98 | 2.0 | ng/L | 9.82 | | 81.3 | 69-133 | | | |
| Nonafluoro-3,6-dioxahexanoic acid (NFDHA) | 11.2 | 2.0 | ng/L | 9.82 | | 114 | 50-150 | | | |
| Perfluoroheptanoic acid (PFHpA) | 8.17 | 2.0 | ng/L | 9.82 | | 83.2 | 72-130 | | | |
| Perfluorooctanoic acid (PFOA) | 7.18 | 2.0 | ng/L | 9.82 | | 73.1 | 71-133 | | | |
| Perfluorooctanesulfonic acid (PFOS) | 6.96 | 2.0 | ng/L | 9.09 | | 76.6 | 65-140 | | | |
| Perfluorononanoic acid (PFNA) | 9.03 | 2.0 | ng/L | 9.82 | | 91.9 | 69-130 | | | |

Batch B290193 - SOP 454-PFAAS
Blank (B290193-BLK1)

Prepared: 09/16/21 Analyzed: 09/17/21

| | | | | | | | | | | |
|--|----|-----|------|--|--|--|--|--|--|---|
| Perfluorobutanoic acid (PFBA) | ND | 2.1 | ng/L | | | | | | | U |
| Perfluorobutanesulfonic acid (PFBS) | ND | 2.1 | ng/L | | | | | | | U |
| Perfluoropentanoic acid (PFPeA) | ND | 2.1 | ng/L | | | | | | | U |
| Perfluorohexanoic acid (PFHxA) | ND | 2.1 | ng/L | | | | | | | U |
| 11Cl-PF3OUdS (F53B Minor) | ND | 2.1 | ng/L | | | | | | | U |
| 9Cl-PF3ONS (F53B Major) | ND | 2.1 | ng/L | | | | | | | U |
| 4,8-dioxa-3H-perfluorononanoic acid (ADONA) | ND | 2.1 | ng/L | | | | | | | U |
| Hexafluoropropylene oxide dimer acid (HFPO-DA) | ND | 2.1 | ng/L | | | | | | | U |
| 8:2 Fluorotelomersulfonic acid (8:2FTS A) | ND | 2.1 | ng/L | | | | | | | U |
| Perfluorodecanoic acid (PFDA) | ND | 2.1 | ng/L | | | | | | | U |
| Perfluorododecanoic acid (PFDoA) | ND | 2.1 | ng/L | | | | | | | U |
| Perfluoro(2-ethoxyethane)sulfonic acid (PFEEESA) | ND | 2.1 | ng/L | | | | | | | U |
| Perfluoroheptanesulfonic acid (PFHpS) | ND | 2.1 | ng/L | | | | | | | U |
| N-EtFOSAA | ND | 2.1 | ng/L | | | | | | | U |
| N-MeFOSAA | ND | 2.1 | ng/L | | | | | | | U |
| Perfluorotetradecanoic acid (PFTA) | ND | 2.1 | ng/L | | | | | | | U |
| Perfluorotridecanoic acid (PFTrDA) | ND | 2.1 | ng/L | | | | | | | U |
| 4:2 Fluorotelomersulfonic acid (4:2FTS A) | ND | 2.1 | ng/L | | | | | | | U |
| Perfluorodecanesulfonic acid (PFDS) | ND | 2.1 | ng/L | | | | | | | U |
| Perfluorooctanesulfonamide (FOSA) | ND | 2.1 | ng/L | | | | | | | U |
| Perfluorononanesulfonic acid (PFNS) | ND | 2.1 | ng/L | | | | | | | U |
| Perfluoro-1-hexanesulfonamide (FHxSA) | ND | 2.1 | ng/L | | | | | | | U |
| Perfluoro-1-butanesulfonamide (FBSA) | ND | 2.1 | ng/L | | | | | | | U |
| Perfluorohexanesulfonic acid (PFHxS) | ND | 2.1 | ng/L | | | | | | | U |

39 Spruce Street * East Longmeadow, MA 01028 * FAX 413/525-6405 * TEL. 413/525-2332

QUALITY CONTROL
Semivolatile Organic Compounds by - LC/MS-MS - Quality Control

| Analyte | Result | Reporting Limit | Units | Spike Level | Source Result | %REC | %REC Limits | RPD | RPD Limit | Notes |
|--|--------|-----------------|-------|-------------|---------------|------|-------------|-----|-----------|-------|
| Batch B290193 - SOP 454-PFAAS | | | | | | | | | | |
| Blank (B290193-BLK1) | | | | | | | | | | |
| Prepared: 09/16/21 Analyzed: 09/17/21 | | | | | | | | | | |
| Perfluoro-4-oxapentanoic acid (PFMPA) | ND | 2.1 | ng/L | | | | | | | U |
| Perfluoro-5-oxahexanoic acid (PFMBA) | ND | 2.1 | ng/L | | | | | | | U |
| 6:2 Fluorotelomersulfonic acid (6:2FTS A) | ND | 2.1 | ng/L | | | | | | | U |
| Perfluoropetanesulfonic acid (PFPeS) | ND | 2.1 | ng/L | | | | | | | U |
| Perfluoroundecanoic acid (PFUnA) | ND | 2.1 | ng/L | | | | | | | U |
| Nonafluoro-3,6-dioxaheptanoic acid (NFDHA) | ND | 2.1 | ng/L | | | | | | | U |
| Perfluoroheptanoic acid (PFHpA) | ND | 2.1 | ng/L | | | | | | | U |
| Perfluorooctanoic acid (PFOA) | ND | 2.1 | ng/L | | | | | | | U |
| Perfluorooctanesulfonic acid (PFOS) | ND | 2.1 | ng/L | | | | | | | U |
| Perfluorononanoic acid (PFNA) | ND | 2.1 | ng/L | | | | | | | U |
| LCS (B290193-BS1) | | | | | | | | | | |
| Prepared: 09/16/21 Analyzed: 09/17/21 | | | | | | | | | | |
| Perfluorobutanoic acid (PFBA) | 9.12 | 2.0 | ng/L | 9.88 | | 92.3 | 73-129 | | | |
| Perfluorobutanesulfonic acid (PFBS) | 8.08 | 2.0 | ng/L | 8.74 | | 92.4 | 72-130 | | | |
| Perfluoropentanoic acid (PFPeA) | 8.84 | 2.0 | ng/L | 9.88 | | 89.5 | 72-129 | | | |
| Perfluorohexanoic acid (PFHxA) | 8.73 | 2.0 | ng/L | 9.88 | | 88.4 | 72-129 | | | |
| 11Cl-PF3OUdS (F53B Minor) | 8.28 | 2.0 | ng/L | 9.31 | | 88.9 | 50-150 | | | |
| 9Cl-PF3ONS (F53B Major) | 8.28 | 2.0 | ng/L | 9.21 | | 89.9 | 50-150 | | | |
| 4,8-dioxa-3H-perfluorononanoic acid (ADONA) | 8.15 | 2.0 | ng/L | 9.31 | | 87.5 | 50-150 | | | |
| Hexafluoropropylene oxide dimer acid (HFPO-DA) | 7.44 | 2.0 | ng/L | 9.88 | | 75.3 | 50-150 | | | |
| 8:2 Fluorotelomersulfonic acid (8:2FTS A) | 10.3 | 2.0 | ng/L | 9.49 | | 109 | 67-138 | | | |
| Perfluorodecanoic acid (PFDA) | 8.05 | 2.0 | ng/L | 9.88 | | 81.5 | 71-129 | | | |
| Perfluorododecanoic acid (PFDoA) | 9.34 | 2.0 | ng/L | 9.88 | | 94.5 | 72-134 | | | |
| Perfluoro(2-ethoxyethane)sulfonic acid (PFEEESA) | 10.1 | 2.0 | ng/L | 8.79 | | 115 | 50-150 | | | |
| Perfluoroheptanesulfonic acid (PFHpS) | 8.62 | 2.0 | ng/L | 9.44 | | 91.4 | 69-134 | | | |
| N-EtFOSAA | 11.2 | 2.0 | ng/L | 9.88 | | 113 | 61-135 | | | |
| N-MeFOSAA | 10.4 | 2.0 | ng/L | 9.88 | | 105 | 65-136 | | | |
| Perfluorotetradecanoic acid (PFTA) | 8.09 | 2.0 | ng/L | 9.88 | | 81.9 | 71-132 | | | |
| Perfluorotridecanoic acid (PFTrDA) | 9.73 | 2.0 | ng/L | 9.88 | | 98.4 | 65-144 | | | |
| 4:2 Fluorotelomersulfonic acid (4:2FTS A) | 8.76 | 2.0 | ng/L | 9.24 | | 94.8 | 63-143 | | | |
| Perfluorodecanesulfonic acid (PFDS) | 8.71 | 2.0 | ng/L | 9.53 | | 91.4 | 53-142 | | | |
| Perfluorooctanesulfonamide (FOSA) | 9.40 | 2.0 | ng/L | 9.88 | | 95.1 | 67-137 | | | |
| Perfluorononanesulfonic acid (PFNS) | 9.74 | 2.0 | ng/L | 9.49 | | 103 | 69-127 | | | |
| Perfluoro-1-hexanesulfonamide (FHxSA) | 8.23 | 2.0 | ng/L | 9.88 | | 83.3 | 50-150 | | | |
| Perfluoro-1-butanesulfonamide (FBSA) | 9.48 | 2.0 | ng/L | 9.88 | | 95.9 | 50-150 | | | |
| Perfluorohexanesulfonic acid (PFHxS) | 8.34 | 2.0 | ng/L | 8.99 | | 92.8 | 68-131 | | | |
| Perfluoro-4-oxapentanoic acid (PFMPA) | 10.4 | 2.0 | ng/L | 9.88 | | 106 | 50-150 | | | |
| Perfluoro-5-oxahexanoic acid (PFMBA) | 11.1 | 2.0 | ng/L | 9.88 | | 112 | 50-150 | | | |
| 6:2 Fluorotelomersulfonic acid (6:2FTS A) | 8.69 | 2.0 | ng/L | 9.39 | | 92.6 | 64-140 | | | |
| Perfluoropetanesulfonic acid (PFPeS) | 8.18 | 2.0 | ng/L | 9.29 | | 88.1 | 71-127 | | | |
| Perfluoroundecanoic acid (PFUnA) | 7.60 | 2.0 | ng/L | 9.88 | | 76.9 | 69-133 | | | |
| Nonafluoro-3,6-dioxaheptanoic acid (NFDHA) | 9.32 | 2.0 | ng/L | 9.88 | | 94.4 | 50-150 | | | |
| Perfluoroheptanoic acid (PFHpA) | 9.23 | 2.0 | ng/L | 9.88 | | 93.4 | 72-130 | | | |
| Perfluorooctanoic acid (PFOA) | 8.53 | 2.0 | ng/L | 9.88 | | 86.3 | 71-133 | | | |
| Perfluorooctanesulfonic acid (PFOS) | 8.35 | 2.0 | ng/L | 9.14 | | 91.4 | 65-140 | | | |
| Perfluorononanoic acid (PFNA) | 9.09 | 2.0 | ng/L | 9.88 | | 92.0 | 69-130 | | | |

39 Spruce Street * East Longmeadow, MA 01028 * FAX 413/525-6405 * TEL. 413/525-2332

QUALITY CONTROL
Semivolatile Organic Compounds by - LC/MS-MS - Quality Control

| Analyte | Result | Reporting Limit | Units | Spike Level | Source Result | %REC | %REC Limits | RPD | RPD Limit | Notes |
|--|--------|-----------------|-------|-------------|---------------|------|-------------|------|-----------|-------|
| Batch B290193 - SOP 454-PFAAS | | | | | | | | | | |
| LCS Dup (B290193-BSDI) | | | | | | | | | | |
| Prepared: 09/16/21 Analyzed: 09/17/21 | | | | | | | | | | |
| Perfluorobutanoic acid (PFBA) | 8.44 | 2.0 | ng/L | 9.87 | | 85.5 | 73-129 | 7.72 | 30 | |
| Perfluorobutanesulfonic acid (PFBS) | 7.38 | 2.0 | ng/L | 8.73 | | 84.5 | 72-130 | 9.10 | 30 | |
| Perfluoropentanoic acid (PFPeA) | 8.18 | 2.0 | ng/L | 9.87 | | 82.9 | 72-129 | 7.71 | 30 | |
| Perfluorohexanoic acid (PFHxA) | 8.11 | 2.0 | ng/L | 9.87 | | 82.2 | 72-129 | 7.40 | 30 | |
| 11Cl-PF3OUdS (F53B Minor) | 7.84 | 2.0 | ng/L | 9.30 | | 84.4 | 50-150 | 5.39 | 30 | |
| 9Cl-PF3ONS (F53B Major) | 7.37 | 2.0 | ng/L | 9.20 | | 80.2 | 50-150 | 11.6 | 30 | |
| 4,8-dioxa-3H-perfluorononanoic acid (ADONA) | 7.75 | 2.0 | ng/L | 9.30 | | 83.4 | 50-150 | 4.95 | 30 | |
| Hexafluoropropylene oxide dimer acid (HFPO-DA) | 8.40 | 2.0 | ng/L | 9.87 | | 85.2 | 50-150 | 12.1 | 30 | |
| 8:2 Fluorotelomersulfonic acid (8:2FTS A) | 9.27 | 2.0 | ng/L | 9.47 | | 97.9 | 67-138 | 10.5 | 30 | |
| Perfluorodecanoic acid (PFDA) | 8.71 | 2.0 | ng/L | 9.87 | | 88.2 | 71-129 | 7.84 | 30 | |
| Perfluorododecanoic acid (PFDoA) | 7.65 | 2.0 | ng/L | 9.87 | | 77.6 | 72-134 | 19.8 | 30 | |
| Perfluoro(2-ethoxyethane)sulfonic acid (PFEEESA) | 9.53 | 2.0 | ng/L | 8.78 | | 108 | 50-150 | 5.66 | 30 | |
| Perfluoroheptanesulfonic acid (PFHpS) | 7.86 | 2.0 | ng/L | 9.42 | | 83.4 | 69-134 | 9.26 | 30 | |
| N-EtFOSAA | 9.11 | 2.0 | ng/L | 9.87 | | 92.3 | 61-135 | 20.5 | 30 | |
| N-MeFOSAA | 10.8 | 2.0 | ng/L | 9.87 | | 109 | 65-136 | 3.33 | 30 | |
| Perfluorotetradecanoic acid (PFTA) | 7.80 | 2.0 | ng/L | 9.87 | | 79.0 | 71-132 | 3.64 | 30 | |
| Perfluorotridecanoic acid (PFTrDA) | 8.28 | 2.0 | ng/L | 9.87 | | 83.9 | 65-144 | 16.1 | 30 | |
| 4:2 Fluorotelomersulfonic acid (4:2FTS A) | 7.98 | 2.0 | ng/L | 9.23 | | 86.5 | 63-143 | 9.32 | 30 | |
| Perfluorodecanesulfonic acid (PFDS) | 8.60 | 2.0 | ng/L | 9.52 | | 90.3 | 53-142 | 1.29 | 30 | |
| Perfluorooctanesulfonamide (FOSA) | 8.10 | 2.0 | ng/L | 9.87 | | 82.0 | 67-137 | 14.9 | 30 | |
| Perfluorononanesulfonic acid (PFNS) | 8.32 | 2.0 | ng/L | 9.47 | | 87.9 | 69-127 | 15.7 | 30 | |
| Perfluoro-1-hexanesulfonamide (FHxSA) | 7.13 | 2.0 | ng/L | 9.87 | | 72.2 | 50-150 | 14.4 | 30 | |
| Perfluoro-1-butanesulfonamide (FBSA) | 8.85 | 2.0 | ng/L | 9.87 | | 89.7 | 50-150 | 6.87 | 30 | |
| Perfluorohexanesulfonic acid (PFHxS) | 7.40 | 2.0 | ng/L | 8.98 | | 82.4 | 68-131 | 12.0 | 30 | |
| Perfluoro-4-oxapentanoic acid (PFMPA) | 9.75 | 2.0 | ng/L | 9.87 | | 98.8 | 50-150 | 6.83 | 30 | |
| Perfluoro-5-oxahexanoic acid (PFMBA) | 10.2 | 2.0 | ng/L | 9.87 | | 103 | 50-150 | 8.13 | 30 | |
| 6:2 Fluorotelomersulfonic acid (6:2FTS A) | 8.87 | 2.0 | ng/L | 9.37 | | 94.6 | 64-140 | 2.05 | 30 | |
| Perfluoropentanesulfonic acid (PFPeS) | 7.62 | 2.0 | ng/L | 9.28 | | 82.2 | 71-127 | 7.07 | 30 | |
| Perfluoroundecanoic acid (PFUnA) | 8.49 | 2.0 | ng/L | 9.87 | | 86.0 | 69-133 | 11.0 | 30 | |
| Nonafluoro-3,6-dioxaheptanoic acid (NFDHA) | 8.75 | 2.0 | ng/L | 9.87 | | 88.7 | 50-150 | 6.35 | 30 | |
| Perfluoroheptanoic acid (PFHpA) | 8.69 | 2.0 | ng/L | 9.87 | | 88.0 | 72-130 | 6.09 | 30 | |
| Perfluorooctanoic acid (PFOA) | 7.14 | 2.0 | ng/L | 9.87 | | 72.4 | 71-133 | 17.7 | 30 | |
| Perfluorooctanesulfonic acid (PFOS) | 7.89 | 2.0 | ng/L | 9.13 | | 86.5 | 65-140 | 5.66 | 30 | |
| Perfluorononanoic acid (PFNA) | 9.27 | 2.0 | ng/L | 9.87 | | 93.9 | 69-130 | 1.98 | 30 | |

39 Spruce Street * East Longmeadow, MA 01028 * FAX 413/525-6405 * TEL. 413/525-2332

FLAG/QUALIFIER SUMMARY

| | |
|-------|--|
| * | QC result is outside of established limits. |
| † | Wide recovery limits established for difficult compound. |
| ‡ | Wide RPD limits established for difficult compound. |
| # | Data exceeded client recommended or regulatory level |
| ND | Not Detected |
| RL | Reporting Limit is at the level of quantitation (LOQ) |
| DL | Detection Limit is the lower limit of detection determined by the MDL study |
| MCL | Maximum Contaminant Level |
| | Percent recoveries and relative percent differences (RPDs) are determined by the software using values in the calculation which have not been rounded. |
| | No results have been blank subtracted unless specified in the case narrative section. |
| D | Sample analyzed at a dilution. |
| E | Reported result is estimated. Value reported over verified calibration range. |
| J | Detected but below the Reporting Limit (lowest calibration standard); therefore, result is an estimated concentration (CLP J-Flag). |
| PF-17 | Extracted Internal Standard recovery is outside of control limits. Data is not significantly affected since associated analyte is not detected and bias is on the high side. |
| PF-18 | Duplicate analysis confirmed Extracted Internal Standard failure due to matrix effects. |
| S-29 | Extracted Internal Standard is outside of control limits. |
| U | Analyte included in the analysis, but not detected |

39 Spruce Street * East Longmeadow, MA 01028 * FAX 413/525-6405 * TEL. 413/525-2332

INTERNAL STANDARD AREA AND RT SUMMARY
SOP-454 PFAS

| Internal Standard | Response | RT | Reference Response | Reference RT | Area % | Area % Limits | RT Diff | RT Diff Limit | Q |
|--------------------------|----------|---------------------------|--------------------|--------------|--------------------------|---------------|---------|---------------|---|
| MW-1 (21H1431-01) | | Lab File ID: 21H1431-01.d | | | Analyzed: 09/15/21 23:48 | | | | |
| M8FOSA | 276239.6 | 4.00455 | | | | 50 - 150 | 4.0046 | +/-0.50 | |
| M2-4:2FTS | 163504.1 | 2.496817 | | | | 50 - 150 | 2.4968 | +/-0.50 | |
| M2PFTA | 1061211 | 4.321567 | | | | 50 - 150 | 4.3216 | +/-0.50 | |
| M2-8:2FTS | 143879.6 | 3.810767 | | | | 50 - 150 | 3.8108 | +/-0.50 | |
| MPFBA | 229619.8 | 1.0834 | | | | 50 - 150 | 1.0834 | +/-0.50 | |
| M3HFPO-DA | 159945 | 2.831117 | | | | 50 - 150 | 2.8311 | +/-0.50 | |
| M6PFDA | 619789.1 | 3.811283 | | | | 50 - 150 | 3.8113 | +/-0.50 | |
| M3PFBS | 124116.5 | 1.90325 | | | | 50 - 150 | 1.9033 | +/-0.50 | |
| M7PFUnA | 851093.1 | 3.954033 | | | | 50 - 150 | 3.9540 | +/-0.50 | |
| M2-6:2FTS | 132516.4 | 3.453267 | | | | 50 - 150 | 3.4533 | +/-0.50 | |
| M5PFPeA | 429627.3 | 1.731383 | | | | 50 - 150 | 1.7314 | +/-0.50 | |
| M5PFHxA | 761675.3 | 2.58055 | | | | 50 - 150 | 2.5806 | +/-0.50 | |
| M3PFHxS | 88729.88 | 3.218333 | | | | 50 - 150 | 3.2183 | +/-0.50 | |
| M4PFHpA | 718724.8 | 3.186933 | | | | 50 - 150 | 3.1869 | +/-0.50 | |
| M8PFOA | 653331.4 | 3.461933 | | | | 50 - 150 | 3.4619 | +/-0.50 | |
| M8PFOS | 91562.08 | 3.65215 | | | | 50 - 150 | 3.6522 | +/-0.50 | |
| M9PFNA | 510099.8 | 3.6532 | | | | 50 - 150 | 3.6532 | +/-0.50 | |
| MPFDoA | 834471.7 | 4.08865 | | | | 50 - 150 | 4.0887 | +/-0.50 | |
| d5-NEtFOSAA | 199191.3 | 3.9535 | | | | 50 - 150 | 3.9535 | +/-0.50 | |
| d3-NMeFOSAA | 222908.9 | 3.88175 | | | | 50 - 150 | 3.8818 | +/-0.50 | |

39 Spruce Street * East Longmeadow, MA 01028 * FAX 413/525-6405 * TEL. 413/525-2332

INTERNAL STANDARD AREA AND RT SUMMARY

SOP-454 PFAS

| Internal Standard | Response | RT | Reference Response | Reference RT | Area % | Area % Limits | RT Diff | RT Diff Limit | Q |
|------------------------------|----------|----------|------------------------------|--------------|--------|--------------------------|---------|---------------|---|
| MW-1 (21H1431-01RE1) | | | Lab File ID: 21H1431-01RE1.d | | | Analyzed: 09/17/21 20:17 | | | |
| M8FOSA | 365500 | 4.00455 | | | | 50 - 150 | 4.0046 | +/-0.50 | |
| M2-4:2FTS | 197097.4 | 2.4886 | | | | 50 - 150 | 2.4886 | +/-0.50 | |
| M2PFTA | 1547304 | 4.32155 | | | | 50 - 150 | 4.3216 | +/-0.50 | |
| M2-8:2FTS | 176578.2 | 3.8028 | | | | 50 - 150 | 3.8028 | +/-0.50 | |
| MPFBA | 481097 | 1.0917 | | | | 50 - 150 | 1.0917 | +/-0.50 | |
| M3HFPO-DA | 276198.3 | 2.831117 | | | | 50 - 150 | 2.8311 | +/-0.50 | |
| M6PFDA | 867269.3 | 3.803317 | | | | 50 - 150 | 3.8033 | +/-0.50 | |
| M3PFBS | 176982.8 | 1.894967 | | | | 50 - 150 | 1.8950 | +/-0.50 | |
| M7PFUnA | 1275793 | 3.946033 | | | | 50 - 150 | 3.9460 | +/-0.50 | |
| M2-6:2FTS | 150170.9 | 3.453267 | | | | 50 - 150 | 3.4533 | +/-0.50 | |
| M5PFPeA | 633390.9 | 1.7231 | | | | 50 - 150 | 1.7231 | +/-0.50 | |
| M5PFHxA | 1048271 | 2.572333 | | | | 50 - 150 | 2.5723 | +/-0.50 | |
| M3PFHxS | 120842.2 | 3.218333 | | | | 50 - 150 | 3.2183 | +/-0.50 | |
| M4PFHpA | 996003.3 | 3.178867 | | | | 50 - 150 | 3.1789 | +/-0.50 | |
| M8PFOA | 924729.5 | 3.461933 | | | | 50 - 150 | 3.4619 | +/-0.50 | |
| M8PFOS | 128335.2 | 3.65215 | | | | 50 - 150 | 3.6522 | +/-0.50 | |
| M9PFNA | 761114.4 | 3.6532 | | | | 50 - 150 | 3.6532 | +/-0.50 | |
| MPFDoA | 1172003 | 4.08065 | | | | 50 - 150 | 4.0807 | +/-0.50 | |
| d5-NEtFOSAA | 273648.4 | 3.9535 | | | | 50 - 150 | 3.9535 | +/-0.50 | |
| d3-NMeFOSAA | 338676.1 | 3.88175 | | | | 50 - 150 | 3.8818 | +/-0.50 | |

39 Spruce Street * East Longmeadow, MA 01028 * FAX 413/525-6405 * TEL. 413/525-2332

INTERNAL STANDARD AREA AND RT SUMMARY

SOP-454 PFAS

| Internal Standard | Response | RT | Reference Response | Reference RT | Area % | Area % Limits | RT Diff | RT Diff Limit | Q |
|--------------------------|----------|---------------------------|--------------------|--------------|--------------------------|---------------|---------|---------------|---|
| MW-4 (21H1431-02) | | Lab File ID: 21H1431-02.d | | | Analyzed: 09/15/21 23:55 | | | | |
| M8FOSA | 273734.8 | 4.00455 | | | | 50 - 150 | 4.0046 | +/-0.50 | |
| M2-4:2FTS | 76068.42 | 2.505033 | | | | 50 - 150 | 2.5050 | +/-0.50 | |
| M2PFTA | 1018984 | 4.329683 | | | | 50 - 150 | 4.3297 | +/-0.50 | |
| M2-8:2FTS | 67775.49 | 3.810767 | | | | 50 - 150 | 3.8108 | +/-0.50 | |
| MPFBA | 470208.4 | 1.0917 | | | | 50 - 150 | 1.0917 | +/-0.50 | |
| M3HFPO-DA | 189956.3 | 2.8393 | | | | 50 - 150 | 2.8393 | +/-0.50 | |
| M6PFDA | 565154.8 | 3.811283 | | | | 50 - 150 | 3.8113 | +/-0.50 | |
| M3PFBS | 131309.3 | 1.911533 | | | | 50 - 150 | 1.9115 | +/-0.50 | |
| M7PFUnA | 758989.8 | 3.954033 | | | | 50 - 150 | 3.9540 | +/-0.50 | |
| M2-6:2FTS | 57495.88 | 3.453267 | | | | 50 - 150 | 3.4533 | +/-0.50 | |
| M5PFPeA | 478539.6 | 1.731383 | | | | 50 - 150 | 1.7314 | +/-0.50 | |
| M5PFHxA | 745457.9 | 2.588767 | | | | 50 - 150 | 2.5888 | +/-0.50 | |
| M3PFHxS | 89185.31 | 3.226417 | | | | 50 - 150 | 3.2264 | +/-0.50 | |
| M4PFHpA | 708300.6 | 3.186933 | | | | 50 - 150 | 3.1869 | +/-0.50 | |
| M8PFOA | 634622.5 | 3.469917 | | | | 50 - 150 | 3.4699 | +/-0.50 | |
| M8PFOS | 98630.8 | 3.660133 | | | | 50 - 150 | 3.6601 | +/-0.50 | |
| M9PFNA | 517852.8 | 3.661183 | | | | 50 - 150 | 3.6612 | +/-0.50 | |
| MPFDoA | 812746.5 | 4.08865 | | | | 50 - 150 | 4.0887 | +/-0.50 | |
| d5-NEtFOSAA | 162144.8 | 3.9615 | | | | 50 - 150 | 3.9615 | +/-0.50 | |
| d3-NMeFOSAA | 188704.3 | 3.88175 | | | | 50 - 150 | 3.8818 | +/-0.50 | |

39 Spruce Street * East Longmeadow, MA 01028 * FAX 413/525-6405 * TEL. 413/525-2332

INTERNAL STANDARD AREA AND RT SUMMARY

SOP-454 PFAS

| Internal Standard | Response | RT | Reference Response | Reference RT | Area % | Area % Limits | RT Diff | RT Diff Limit | Q |
|---------------------------|----------|----------|---------------------------|--------------|--------|--------------------------|---------|---------------|---|
| MW-5 (21H1431-03) | | | Lab File ID: 21H1431-03.d | | | Analyzed: 09/16/21 00:24 | | | |
| M8FOSA | 234791.5 | 4.01255 | | | | 50 - 150 | 4.0126 | +/-0.50 | |
| M2-4:2FTS | 86493.92 | 2.505033 | | | | 50 - 150 | 2.5050 | +/-0.50 | |
| M2PFTA | 908913.7 | 4.329683 | | | | 50 - 150 | 4.3297 | +/-0.50 | |
| M2-8:2FTS | 68150.52 | 3.810767 | | | | 50 - 150 | 3.8108 | +/-0.50 | |
| MPFBA | 402927.5 | 1.0917 | | | | 50 - 150 | 1.0917 | +/-0.50 | |
| M3HFPO-DA | 174205.7 | 2.8393 | | | | 50 - 150 | 2.8393 | +/-0.50 | |
| M6PFDA | 515609.5 | 3.811283 | | | | 50 - 150 | 3.8113 | +/-0.50 | |
| M3PFBS | 116498.2 | 1.911533 | | | | 50 - 150 | 1.9115 | +/-0.50 | |
| M7PFUnA | 713967.6 | 3.954033 | | | | 50 - 150 | 3.9540 | +/-0.50 | |
| M2-6:2FTS | 62714.52 | 3.453267 | | | | 50 - 150 | 3.4533 | +/-0.50 | |
| M5PFPeA | 428079.5 | 1.741117 | | | | 50 - 150 | 1.7411 | +/-0.50 | |
| M5PFHxA | 668334.2 | 2.588767 | | | | 50 - 150 | 2.5888 | +/-0.50 | |
| M3PFHxS | 81236.32 | 3.226417 | | | | 50 - 150 | 3.2264 | +/-0.50 | |
| M4PFHpA | 642425.3 | 3.186933 | | | | 50 - 150 | 3.1869 | +/-0.50 | |
| M8PFOA | 551681.9 | 3.469917 | | | | 50 - 150 | 3.4699 | +/-0.50 | |
| M8PFOS | 86165.58 | 3.660133 | | | | 50 - 150 | 3.6601 | +/-0.50 | |
| M9PFNA | 462815.7 | 3.661183 | | | | 50 - 150 | 3.6612 | +/-0.50 | |
| MPFDoA | 699099.1 | 4.08865 | | | | 50 - 150 | 4.0887 | +/-0.50 | |
| d5-NEtFOSAA | 140864.8 | 3.9615 | | | | 50 - 150 | 3.9615 | +/-0.50 | |
| d3-NMeFOSAA | 178623.8 | 3.88175 | | | | 50 - 150 | 3.8818 | +/-0.50 | |

39 Spruce Street * East Longmeadow, MA 01028 * FAX 413/525-6405 * TEL. 413/525-2332

INTERNAL STANDARD AREA AND RT SUMMARY

SOP-454 PFAS

| Internal Standard | Response | RT | Reference Response | Reference RT | Area % | Area % Limits | RT Diff | RT Diff Limit | Q |
|--------------------------|----------|----------|---------------------------|--------------|--------|--------------------------|---------|---------------|---|
| MW-6 (21H1431-04) | | | Lab File ID: 21H1431-04.d | | | Analyzed: 09/16/21 00:31 | | | |
| M8FOSA | 235246.8 | 4.00455 | | | | 50 - 150 | 4.0046 | +/-0.50 | |
| M2-4:2FTS | 73441.41 | 2.505033 | | | | 50 - 150 | 2.5050 | +/-0.50 | |
| M2PFTA | 883715.7 | 4.329683 | | | | 50 - 150 | 4.3297 | +/-0.50 | |
| M2-8:2FTS | 60978.46 | 3.810767 | | | | 50 - 150 | 3.8108 | +/-0.50 | |
| MPFBA | 428334.6 | 1.0917 | | | | 50 - 150 | 1.0917 | +/-0.50 | |
| M3HFPO-DA | 192440.6 | 2.847483 | | | | 50 - 150 | 2.8475 | +/-0.50 | |
| M6PFDA | 506681.5 | 3.811283 | | | | 50 - 150 | 3.8113 | +/-0.50 | |
| M3PFBS | 114810 | 1.911533 | | | | 50 - 150 | 1.9115 | +/-0.50 | |
| M7PFUnA | 690422.6 | 3.954033 | | | | 50 - 150 | 3.9540 | +/-0.50 | |
| M2-6:2FTS | 49518.27 | 3.453267 | | | | 50 - 150 | 3.4533 | +/-0.50 | |
| M5PFPeA | 441502.2 | 1.741117 | | | | 50 - 150 | 1.7411 | +/-0.50 | |
| M5PFHxA | 673097.1 | 2.588767 | | | | 50 - 150 | 2.5888 | +/-0.50 | |
| M3PFHxS | 78814.84 | 3.226417 | | | | 50 - 150 | 3.2264 | +/-0.50 | |
| M4PFHpA | 648200.6 | 3.186933 | | | | 50 - 150 | 3.1869 | +/-0.50 | |
| M8PFOA | 628261.8 | 3.469917 | | | | 50 - 150 | 3.4699 | +/-0.50 | |
| M8PFOS | 91052.7 | 3.66015 | | | | 50 - 150 | 3.6602 | +/-0.50 | |
| M9PFNA | 462845.5 | 3.661183 | | | | 50 - 150 | 3.6612 | +/-0.50 | |
| MPFDoA | 670864.9 | 4.08865 | | | | 50 - 150 | 4.0887 | +/-0.50 | |
| d5-NEtFOSAA | 145377.2 | 3.9615 | | | | 50 - 150 | 3.9615 | +/-0.50 | |
| d3-NMeFOSAA | 174955.1 | 3.88175 | | | | 50 - 150 | 3.8818 | +/-0.50 | |

39 Spruce Street * East Longmeadow, MA 01028 * FAX 413/525-6405 * TEL. 413/525-2332

INTERNAL STANDARD AREA AND RT SUMMARY
SOP-454 PFAS

| Internal Standard | Response | RT | Reference Response | Reference RT | Area % | Area % Limits | RT Diff | RT Diff Limit | Q |
|------------------------------|----------|----------|------------------------------|--------------|--------|--------------------------|---------|---------------|---|
| MW-7 (21H1431-05) | | | Lab File ID: 21H1431-05.d | | | Analyzed: 09/16/21 00:38 | | | |
| M8FOSA | 256999.3 | 4.00455 | | | | 50 - 150 | 4.0046 | +/-0.50 | |
| M2-4:2FTS | 94810.15 | 2.505033 | | | | 50 - 150 | 2.5050 | +/-0.50 | |
| M2PFTA | 1038635 | 4.329683 | | | | 50 - 150 | 4.3297 | +/-0.50 | |
| M2-8:2FTS | 78443.66 | 3.810767 | | | | 50 - 150 | 3.8108 | +/-0.50 | |
| MPFBA | 435552 | 1.0917 | | | | 50 - 150 | 1.0917 | +/-0.50 | |
| M3HFPO-DA | 197911.6 | 2.8393 | | | | 50 - 150 | 2.8393 | +/-0.50 | |
| M6PFDA | 618122.2 | 3.811283 | | | | 50 - 150 | 3.8113 | +/-0.50 | |
| M3PFBS | 120376 | 1.911533 | | | | 50 - 150 | 1.9115 | +/-0.50 | |
| M7PFUnA | 803361 | 3.954033 | | | | 50 - 150 | 3.9540 | +/-0.50 | |
| M2-6:2FTS | 69377.78 | 3.453267 | | | | 50 - 150 | 3.4533 | +/-0.50 | |
| M5PFPeA | 470201.9 | 1.741117 | | | | 50 - 150 | 1.7411 | +/-0.50 | |
| M5PFHxA | 732906.6 | 2.588767 | | | | 50 - 150 | 2.5888 | +/-0.50 | |
| M3PFHxS | 83114.91 | 3.226417 | | | | 50 - 150 | 3.2264 | +/-0.50 | |
| M4PFHpA | 702781.5 | 3.186933 | | | | 50 - 150 | 3.1869 | +/-0.50 | |
| M8PFOA | 618202.1 | 3.469917 | | | | 50 - 150 | 3.4699 | +/-0.50 | |
| M8PFOS | 95275.95 | 3.660133 | | | | 50 - 150 | 3.6601 | +/-0.50 | |
| M9PFNA | 533225.3 | 3.661183 | | | | 50 - 150 | 3.6612 | +/-0.50 | |
| MPFDoA | 783595.8 | 4.08865 | | | | 50 - 150 | 4.0887 | +/-0.50 | |
| d5-NEtFOSAA | 163501.6 | 3.9615 | | | | 50 - 150 | 3.9615 | +/-0.50 | |
| d3-NMeFOSAA | 212093.8 | 3.88175 | | | | 50 - 150 | 3.8818 | +/-0.50 | |
| MW-7 (21H1431-05RE1) | | | Lab File ID: 21H1431-05RE1.d | | | Analyzed: 09/17/21 20:24 | | | |
| M8PFOS | 116896.2 | 3.65215 | | | | 50 - 150 | 3.6522 | +/-0.50 | |

39 Spruce Street * East Longmeadow, MA 01028 * FAX 413/525-6405 * TEL. 413/525-2332

INTERNAL STANDARD AREA AND RT SUMMARY
SOP-454 PFAS

| Internal Standard | Response | RT | Reference Response | Reference RT | Area % | Area % Limits | RT Diff | RT Diff Limit | Q |
|---------------------------|----------|---------------------------|--------------------|--------------|--------------------------|---------------|---------|---------------|---|
| MW-8 (21H1431-06) | | Lab File ID: 21H1431-06.d | | | Analyzed: 09/16/21 00:45 | | | | |
| M8FOSA | 262665.4 | 4.00455 | | | | 50 - 150 | 4.0046 | +/-0.50 | |
| M2-4:2FTS | 99187.91 | 2.505033 | | | | 50 - 150 | 2.5050 | +/-0.50 | |
| M2PFTA | 1119420 | 4.329683 | | | | 50 - 150 | 4.3297 | +/-0.50 | |
| M2-8:2FTS | 84696.8 | 3.810767 | | | | 50 - 150 | 3.8108 | +/-0.50 | |
| MPFBA | 429542.1 | 1.0917 | | | | 50 - 150 | 1.0917 | +/-0.50 | |
| M3HFPO-DA | 204394.3 | 2.8393 | | | | 50 - 150 | 2.8393 | +/-0.50 | |
| M6PFDA | 595424.6 | 3.811283 | | | | 50 - 150 | 3.8113 | +/-0.50 | |
| M3PFBS | 125952.1 | 1.911533 | | | | 50 - 150 | 1.9115 | +/-0.50 | |
| M7PFUnA | 830441.6 | 3.954033 | | | | 50 - 150 | 3.9540 | +/-0.50 | |
| M2-6:2FTS | 73704.63 | 3.453267 | | | | 50 - 150 | 3.4533 | +/-0.50 | |
| M5PFPeA | 462096.2 | 1.741117 | | | | 50 - 150 | 1.7411 | +/-0.50 | |
| M5PFHxA | 735930.9 | 2.588767 | | | | 50 - 150 | 2.5888 | +/-0.50 | |
| M3PFHxS | 91810.09 | 3.226417 | | | | 50 - 150 | 3.2264 | +/-0.50 | |
| M4PFHpA | 700217.2 | 3.186933 | | | | 50 - 150 | 3.1869 | +/-0.50 | |
| M8PFOA | 629543.9 | 3.469917 | | | | 50 - 150 | 3.4699 | +/-0.50 | |
| M8PFOS | 89661.07 | 3.660133 | | | | 50 - 150 | 3.6601 | +/-0.50 | |
| M9PFNA | 492458.6 | 3.661183 | | | | 50 - 150 | 3.6612 | +/-0.50 | |
| MPFDoA | 806823.8 | 4.08865 | | | | 50 - 150 | 4.0887 | +/-0.50 | |
| d5-NEtFOSAA | 173331.2 | 3.9615 | | | | 50 - 150 | 3.9615 | +/-0.50 | |
| d3-NMeFOSAA | 197226.4 | 3.88175 | | | | 50 - 150 | 3.8818 | +/-0.50 | |

39 Spruce Street * East Longmeadow, MA 01028 * FAX 413/525-6405 * TEL. 413/525-2332

INTERNAL STANDARD AREA AND RT SUMMARY

SOP-454 PFAS

| Internal Standard | Response | RT | Reference Response | Reference RT | Area % | Area % Limits | RT Diff | RT Diff Limit | Q |
|---------------------------------|----------|----------|------------------------------|--------------|--------|--------------------------|---------|---------------|---|
| MW-106R (21H1431-07RE1) | | | Lab File ID: 21H1431-07RE1.d | | | Analyzed: 09/17/21 20:31 | | | |
| M8FOSA | 325866.4 | 4.00455 | | | | 50 - 150 | 4.0046 | +/-0.50 | |
| M2-4:2FTS | 164835.5 | 2.496817 | | | | 50 - 150 | 2.4968 | +/-0.50 | |
| M2PF _T A | 1301291 | 4.32155 | | | | 50 - 150 | 4.3216 | +/-0.50 | |
| M2-8:2FTS | 138247.3 | 3.8028 | | | | 50 - 150 | 3.8028 | +/-0.50 | |
| MPFBA | 435680.1 | 1.0917 | | | | 50 - 150 | 1.0917 | +/-0.50 | |
| M3HFPO-DA | 217539.4 | 2.831117 | | | | 50 - 150 | 2.8311 | +/-0.50 | |
| M6PFDA | 753078.9 | 3.803317 | | | | 50 - 150 | 3.8033 | +/-0.50 | |
| M3PFBS | 154271.9 | 1.90325 | | | | 50 - 150 | 1.9033 | +/-0.50 | |
| M7PFU _n A | 960078.4 | 3.946033 | | | | 50 - 150 | 3.9460 | +/-0.50 | |
| M2-6:2FTS | 112467.1 | 3.453267 | | | | 50 - 150 | 3.4533 | +/-0.50 | |
| M5PFPeA | 544267.7 | 1.731383 | | | | 50 - 150 | 1.7314 | +/-0.50 | |
| M5PFH _x A | 911704.8 | 2.58055 | | | | 50 - 150 | 2.5806 | +/-0.50 | |
| M3PFH _x S | 108222.2 | 3.218333 | | | | 50 - 150 | 3.2183 | +/-0.50 | |
| M4PFH _p A | 878288.3 | 3.186933 | | | | 50 - 150 | 3.1869 | +/-0.50 | |
| M8PFOA | 813449.1 | 3.461933 | | | | 50 - 150 | 3.4619 | +/-0.50 | |
| M8PFOS | 110074.6 | 3.65215 | | | | 50 - 150 | 3.6522 | +/-0.50 | |
| M9PFNA | 658620.2 | 3.6532 | | | | 50 - 150 | 3.6532 | +/-0.50 | |
| MPFDoA | 1021956 | 4.08065 | | | | 50 - 150 | 4.0807 | +/-0.50 | |
| d5-NEtFOSAA | 234869 | 3.9535 | | | | 50 - 150 | 3.9535 | +/-0.50 | |
| d3-NMeFOSAA | 273115.9 | 3.88175 | | | | 50 - 150 | 3.8818 | +/-0.50 | |

39 Spruce Street * East Longmeadow, MA 01028 * FAX 413/525-6405 * TEL. 413/525-2332

INTERNAL STANDARD AREA AND RT SUMMARY

SOP-454 PFAS

| Internal Standard | Response | RT | Reference Response | Reference RT | Area % | Area % Limits | RT Diff | RT Diff Limit | Q |
|-----------------------------|----------|----------|---------------------------|--------------|--------|--------------------------|---------|---------------|---|
| MW-109 (21H1431-08) | | | Lab File ID: 21H1431-08.d | | | Analyzed: 09/16/21 00:59 | | | |
| M8FOSA | 233789.8 | 4.00455 | | | | 50 - 150 | 4.0046 | +/-0.50 | |
| M2-4:2FTS | 81581.72 | 2.505033 | | | | 50 - 150 | 2.5050 | +/-0.50 | |
| M2PFTA | 961642.1 | 4.32155 | | | | 50 - 150 | 4.3216 | +/-0.50 | |
| M2-8:2FTS | 84827.93 | 3.810767 | | | | 50 - 150 | 3.8108 | +/-0.50 | |
| MPFBA | 412895.1 | 1.0917 | | | | 50 - 150 | 1.0917 | +/-0.50 | |
| M3HFPO-DA | 188846.3 | 2.8393 | | | | 50 - 150 | 2.8393 | +/-0.50 | |
| M6PFDA | 571678.1 | 3.811283 | | | | 50 - 150 | 3.8113 | +/-0.50 | |
| M3PFBS | 116222 | 1.911533 | | | | 50 - 150 | 1.9115 | +/-0.50 | |
| M7PFUnA | 771661.5 | 3.954033 | | | | 50 - 150 | 3.9540 | +/-0.50 | |
| M2-6:2FTS | 66673.95 | 3.453267 | | | | 50 - 150 | 3.4533 | +/-0.50 | |
| M5PFPeA | 437011.6 | 1.731383 | | | | 50 - 150 | 1.7314 | +/-0.50 | |
| M5PFHxA | 696075.1 | 2.588767 | | | | 50 - 150 | 2.5888 | +/-0.50 | |
| M3PFHxS | 82402.93 | 3.226417 | | | | 50 - 150 | 3.2264 | +/-0.50 | |
| M4PFHpA | 663147.1 | 3.186933 | | | | 50 - 150 | 3.1869 | +/-0.50 | |
| M8PFOA | 621735.2 | 3.469917 | | | | 50 - 150 | 3.4699 | +/-0.50 | |
| M8PFOS | 91154.02 | 3.660133 | | | | 50 - 150 | 3.6601 | +/-0.50 | |
| M9PFNA | 490317.4 | 3.661183 | | | | 50 - 150 | 3.6612 | +/-0.50 | |
| MPFDoA | 741418.7 | 4.08865 | | | | 50 - 150 | 4.0887 | +/-0.50 | |
| d5-NEtFOSAA | 151970.5 | 3.9615 | | | | 50 - 150 | 3.9615 | +/-0.50 | |
| d3-NMeFOSAA | 188169.8 | 3.88175 | | | | 50 - 150 | 3.8818 | +/-0.50 | |

39 Spruce Street * East Longmeadow, MA 01028 * FAX 413/525-6405 * TEL. 413/525-2332

INTERNAL STANDARD AREA AND RT SUMMARY

SOP-454 PFAS

| Internal Standard | Response | RT | Reference Response | Reference RT | Area % | Area % Limits | RT Diff | RT Diff Limit | Q |
|----------------------------|----------|----------|---------------------------|--------------|--------|--------------------------|---------|---------------|---|
| MW-203 (21H1431-09) | | | Lab File ID: 21H1431-09.d | | | Analyzed: 09/16/21 01:07 | | | |
| M8FOSA | 284137.9 | 4.00455 | | | | 50 - 150 | 4.0046 | +/-0.50 | |
| M2-4:2FTS | 120341.4 | 2.505033 | | | | 50 - 150 | 2.5050 | +/-0.50 | |
| M2PFTA | 908450.4 | 4.329683 | | | | 50 - 150 | 4.3297 | +/-0.50 | |
| M2-8:2FTS | 109595.6 | 3.810767 | | | | 50 - 150 | 3.8108 | +/-0.50 | |
| MPFBA | 401400.1 | 1.0917 | | | | 50 - 150 | 1.0917 | +/-0.50 | |
| M3HFPO-DA | 207602.2 | 2.8393 | | | | 50 - 150 | 2.8393 | +/-0.50 | |
| M6PFDA | 607458.8 | 3.811283 | | | | 50 - 150 | 3.8113 | +/-0.50 | |
| M3PFBS | 127357.6 | 1.911533 | | | | 50 - 150 | 1.9115 | +/-0.50 | |
| M7PFUnA | 827768.9 | 3.954033 | | | | 50 - 150 | 3.9540 | +/-0.50 | |
| M2-6:2FTS | 93643.06 | 3.453267 | | | | 50 - 150 | 3.4533 | +/-0.50 | |
| M5PFPeA | 463341 | 1.741117 | | | | 50 - 150 | 1.7411 | +/-0.50 | |
| M5PFHxA | 745779.7 | 2.588767 | | | | 50 - 150 | 2.5888 | +/-0.50 | |
| M3PFHxS | 90467.34 | 3.226417 | | | | 50 - 150 | 3.2264 | +/-0.50 | |
| M4PFHpA | 725171.4 | 3.186933 | | | | 50 - 150 | 3.1869 | +/-0.50 | |
| M8PFOA | 626676.4 | 3.469917 | | | | 50 - 150 | 3.4699 | +/-0.50 | |
| M8PFOS | 90565.13 | 3.66015 | | | | 50 - 150 | 3.6602 | +/-0.50 | |
| M9PFNA | 522378.6 | 3.6532 | | | | 50 - 150 | 3.6532 | +/-0.50 | |
| MPFDoA | 738920.8 | 4.08865 | | | | 50 - 150 | 4.0887 | +/-0.50 | |
| d5-NEtFOSAA | 175079.5 | 3.9615 | | | | 50 - 150 | 3.9615 | +/-0.50 | |
| d3-NMeFOSAA | 203797.1 | 3.88175 | | | | 50 - 150 | 3.8818 | +/-0.50 | |

39 Spruce Street * East Longmeadow, MA 01028 * FAX 413/525-6405 * TEL. 413/525-2332

INTERNAL STANDARD AREA AND RT SUMMARY
SOP-454 PFAS

| Internal Standard | Response | RT | Reference Response | Reference RT | Area % | Area % Limits | RT Diff | RT Diff Limit | Q |
|----------------------------|----------|----------|---------------------------|--------------|--------|--------------------------|---------|---------------|---|
| MW-204 (21H1431-10) | | | Lab File ID: 21H1431-10.d | | | Analyzed: 09/16/21 01:14 | | | |
| M8FOSA | 241805.5 | 4.00455 | | | | 50 - 150 | 4.0046 | +/-0.50 | |
| M2-4:2FTS | 75613.92 | 2.505033 | | | | 50 - 150 | 2.5050 | +/-0.50 | |
| M2PFTA | 962914.4 | 4.329683 | | | | 50 - 150 | 4.3297 | +/-0.50 | |
| M2-8:2FTS | 56862.05 | 3.810767 | | | | 50 - 150 | 3.8108 | +/-0.50 | |
| MPFBA | 352317.4 | 1.0917 | | | | 50 - 150 | 1.0917 | +/-0.50 | |
| M3HFPO-DA | 184057.9 | 2.8393 | | | | 50 - 150 | 2.8393 | +/-0.50 | |
| M6PFDA | 513500.3 | 3.811283 | | | | 50 - 150 | 3.8113 | +/-0.50 | |
| M3PFBS | 117795.4 | 1.911533 | | | | 50 - 150 | 1.9115 | +/-0.50 | |
| M7PFUnA | 735068.2 | 3.954033 | | | | 50 - 150 | 3.9540 | +/-0.50 | |
| M2-6:2FTS | 47859.5 | 3.453267 | | | | 50 - 150 | 3.4533 | +/-0.50 | |
| M5PFPeA | 440359 | 1.741117 | | | | 50 - 150 | 1.7411 | +/-0.50 | |
| M5PFHxA | 678445.4 | 2.588767 | | | | 50 - 150 | 2.5888 | +/-0.50 | |
| M3PFHxS | 79403.66 | 3.226417 | | | | 50 - 150 | 3.2264 | +/-0.50 | |
| M4PFHpA | 652204.7 | 3.186933 | | | | 50 - 150 | 3.1869 | +/-0.50 | |
| M8PFOA | 596527.8 | 3.469917 | | | | 50 - 150 | 3.4699 | +/-0.50 | |
| M8PFOS | 89631.84 | 3.660133 | | | | 50 - 150 | 3.6601 | +/-0.50 | |
| M9PFNA | 478715.2 | 3.661183 | | | | 50 - 150 | 3.6612 | +/-0.50 | |
| MPFDoA | 732109.7 | 4.08865 | | | | 50 - 150 | 4.0887 | +/-0.50 | |
| d5-NEtFOSAA | 142486 | 3.9615 | | | | 50 - 150 | 3.9615 | +/-0.50 | |
| d3-NMeFOSAA | 185496.1 | 3.88175 | | | | 50 - 150 | 3.8818 | +/-0.50 | |

39 Spruce Street * East Longmeadow, MA 01028 * FAX 413/525-6405 * TEL. 413/525-2332

INTERNAL STANDARD AREA AND RT SUMMARY

SOP-454 PFAS

| Internal Standard | Response | RT | Reference Response | Reference RT | Area % | Area % Limits | RT Diff | RT Diff Limit | Q |
|----------------------------|----------|---------------------------|--------------------|--------------|--------------------------|---------------|---------|---------------|---|
| MW-301 (21H1431-11) | | Lab File ID: 21H1431-11.d | | | Analyzed: 09/16/21 01:21 | | | | |
| M8FOSA | 257449 | 4.00455 | | | | 50 - 150 | 4.0046 | +/-0.50 | |
| M2-4:2FTS | 95386.64 | 2.505033 | | | | 50 - 150 | 2.5050 | +/-0.50 | |
| M2PFTA | 905224.9 | 4.329683 | | | | 50 - 150 | 4.3297 | +/-0.50 | |
| M2-8:2FTS | 80984.37 | 3.810767 | | | | 50 - 150 | 3.8108 | +/-0.50 | |
| MPFBA | 411191.6 | 1.0917 | | | | 50 - 150 | 1.0917 | +/-0.50 | |
| M3HFPO-DA | 202423.9 | 2.8393 | | | | 50 - 150 | 2.8393 | +/-0.50 | |
| M6PFDA | 567841.3 | 3.811283 | | | | 50 - 150 | 3.8113 | +/-0.50 | |
| M3PFBS | 118741 | 1.911533 | | | | 50 - 150 | 1.9115 | +/-0.50 | |
| M7PFUnA | 796988.1 | 3.954033 | | | | 50 - 150 | 3.9540 | +/-0.50 | |
| M2-6:2FTS | 74200.05 | 3.453267 | | | | 50 - 150 | 3.4533 | +/-0.50 | |
| M5PFPeA | 443428.2 | 1.731383 | | | | 50 - 150 | 1.7314 | +/-0.50 | |
| M5PFHxA | 697243.7 | 2.588767 | | | | 50 - 150 | 2.5888 | +/-0.50 | |
| M3PFHxS | 85289.45 | 3.226417 | | | | 50 - 150 | 3.2264 | +/-0.50 | |
| M4PFHpA | 686426.8 | 3.186933 | | | | 50 - 150 | 3.1869 | +/-0.50 | |
| M8PFOA | 605689.6 | 3.469917 | | | | 50 - 150 | 3.4699 | +/-0.50 | |
| M8PFOS | 85323.41 | 3.660133 | | | | 50 - 150 | 3.6601 | +/-0.50 | |
| M9PFNA | 502542.8 | 3.661183 | | | | 50 - 150 | 3.6612 | +/-0.50 | |
| MPFDoA | 680846.4 | 4.08865 | | | | 50 - 150 | 4.0887 | +/-0.50 | |
| d5-NEtFOSAA | 147746.1 | 3.9615 | | | | 50 - 150 | 3.9615 | +/-0.50 | |
| d3-NMeFOSAA | 191078.2 | 3.88175 | | | | 50 - 150 | 3.8818 | +/-0.50 | |

39 Spruce Street * East Longmeadow, MA 01028 * FAX 413/525-6405 * TEL. 413/525-2332

INTERNAL STANDARD AREA AND RT SUMMARY

SOP-454 PFAS

| Internal Standard | Response | RT | Reference Response | Reference RT | Area % | Area % Limits | RT Diff | RT Diff Limit | Q |
|---------------------------------|----------|----------|---------------------------|--------------|--------|--------------------------|---------|---------------|---|
| Field Blank (21H1431-12) | | | Lab File ID: 21H1431-12.d | | | Analyzed: 09/16/21 01:29 | | | |
| M8FOSA | 227414.3 | 4.00455 | | | | 50 - 150 | 4.0046 | +/-0.50 | |
| M2-4:2FTS | 89060.98 | 2.505033 | | | | 50 - 150 | 2.5050 | +/-0.50 | |
| M2PFTA | 895672.4 | 4.32155 | | | | 50 - 150 | 4.3216 | +/-0.50 | |
| M2-8:2FTS | 57929.76 | 3.810767 | | | | 50 - 150 | 3.8108 | +/-0.50 | |
| MPFBA | 495353.6 | 1.0917 | | | | 50 - 150 | 1.0917 | +/-0.50 | |
| M3HFPO-DA | 201558.6 | 2.847483 | | | | 50 - 150 | 2.8475 | +/-0.50 | |
| M6PFDA | 549331.4 | 3.811283 | | | | 50 - 150 | 3.8113 | +/-0.50 | |
| M3PFBS | 119632.5 | 1.911533 | | | | 50 - 150 | 1.9115 | +/-0.50 | |
| M7PFUnA | 711283.2 | 3.954033 | | | | 50 - 150 | 3.9540 | +/-0.50 | |
| M2-6:2FTS | 47559.41 | 3.453267 | | | | 50 - 150 | 3.4533 | +/-0.50 | |
| M5PFPeA | 464809 | 1.741117 | | | | 50 - 150 | 1.7411 | +/-0.50 | |
| M5PFHxA | 689803.3 | 2.588767 | | | | 50 - 150 | 2.5888 | +/-0.50 | |
| M3PFHxS | 84457.7 | 3.226417 | | | | 50 - 150 | 3.2264 | +/-0.50 | |
| M4PFHpA | 659136.8 | 3.186933 | | | | 50 - 150 | 3.1869 | +/-0.50 | |
| M8PFOA | 642343 | 3.469917 | | | | 50 - 150 | 3.4699 | +/-0.50 | |
| M8PFOS | 88973.91 | 3.660133 | | | | 50 - 150 | 3.6601 | +/-0.50 | |
| M9PFNA | 486487.5 | 3.661183 | | | | 50 - 150 | 3.6612 | +/-0.50 | |
| MPFDoA | 627471.7 | 4.08865 | | | | 50 - 150 | 4.0887 | +/-0.50 | |
| d5-NEtFOSAA | 129623.9 | 3.9615 | | | | 50 - 150 | 3.9615 | +/-0.50 | |
| d3-NMeFOSAA | 178925 | 3.88175 | | | | 50 - 150 | 3.8818 | +/-0.50 | |

39 Spruce Street * East Longmeadow, MA 01028 * FAX 413/525-6405 * TEL. 413/525-2332

INTERNAL STANDARD AREA AND RT SUMMARY

SOP-454 PFAS

| Internal Standard | Response | RT | Reference Response | Reference RT | Area % | Area % Limits | RT Diff | RT Diff Limit | Q |
|--------------------------------|----------|----------|---------------------------|--------------|--------|--------------------------|---------|---------------|---|
| Trip Blank (21H1431-13) | | | Lab File ID: 21H1431-13.d | | | Analyzed: 09/16/21 01:57 | | | |
| M8FOSA | 210065.2 | 4.00455 | | | | 50 - 150 | 4.0046 | +/-0.50 | |
| M2-4:2FTS | 83784.55 | 2.505033 | | | | 50 - 150 | 2.5050 | +/-0.50 | |
| M2PFTA | 778281.8 | 4.32155 | | | | 50 - 150 | 4.3216 | +/-0.50 | |
| M2-8:2FTS | 57103.81 | 3.810767 | | | | 50 - 150 | 3.8108 | +/-0.50 | |
| MPFBA | 430465.6 | 1.0917 | | | | 50 - 150 | 1.0917 | +/-0.50 | |
| M3HFPO-DA | 185835.8 | 2.8393 | | | | 50 - 150 | 2.8393 | +/-0.50 | |
| M6PFDA | 455377.9 | 3.811283 | | | | 50 - 150 | 3.8113 | +/-0.50 | |
| M3PFBS | 101570.8 | 1.911533 | | | | 50 - 150 | 1.9115 | +/-0.50 | |
| M7PFUnA | 621437.1 | 3.954033 | | | | 50 - 150 | 3.9540 | +/-0.50 | |
| M2-6:2FTS | 43397.55 | 3.453267 | | | | 50 - 150 | 3.4533 | +/-0.50 | |
| M5PFPeA | 397241 | 1.741117 | | | | 50 - 150 | 1.7411 | +/-0.50 | |
| M5PFHxA | 596066.3 | 2.588767 | | | | 50 - 150 | 2.5888 | +/-0.50 | |
| M3PFHxS | 72208.6 | 3.226417 | | | | 50 - 150 | 3.2264 | +/-0.50 | |
| M4PFHpA | 549255.7 | 3.186933 | | | | 50 - 150 | 3.1869 | +/-0.50 | |
| M8PFOA | 512095.5 | 3.469917 | | | | 50 - 150 | 3.4699 | +/-0.50 | |
| M8PFOS | 73125.13 | 3.660133 | | | | 50 - 150 | 3.6601 | +/-0.50 | |
| M9PFNA | 398680.6 | 3.661183 | | | | 50 - 150 | 3.6612 | +/-0.50 | |
| MPFDoA | 615038.9 | 4.08865 | | | | 50 - 150 | 4.0887 | +/-0.50 | |
| d5-NEtFOSAA | 120910 | 3.9615 | | | | 50 - 150 | 3.9615 | +/-0.50 | |
| d3-NMeFOSAA | 156287 | 3.88175 | | | | 50 - 150 | 3.8818 | +/-0.50 | |

39 Spruce Street * East Longmeadow, MA 01028 * FAX 413/525-6405 * TEL. 413/525-2332

INTERNAL STANDARD AREA AND RT SUMMARY

SOP-454 PFAS

| Internal Standard | Response | RT | Reference Response | Reference RT | Area % | Area % Limits | RT Diff | RT Diff Limit | Q |
|--------------------------------------|----------|----------|---------------------------|--------------|--------|--------------------------|---------|---------------|---|
| Equipment Blank (21H1431-14) | | | Lab File ID: 21H1431-14.d | | | Analyzed: 09/16/21 02:04 | | | |
| M8FOSA | 267215.6 | 4.00455 | | | | 50 - 150 | 4.0046 | +/-0.50 | |
| M2-4:2FTS | 110826.1 | 2.505033 | | | | 50 - 150 | 2.5050 | +/-0.50 | |
| M2PF _T A | 1055578 | 4.32155 | | | | 50 - 150 | 4.3216 | +/-0.50 | |
| M2-8:2FTS | 74471.35 | 3.810767 | | | | 50 - 150 | 3.8108 | +/-0.50 | |
| MPF _B A | 555166 | 1.0917 | | | | 50 - 150 | 1.0917 | +/-0.50 | |
| M3HFPO-DA | 205300.9 | 2.8393 | | | | 50 - 150 | 2.8393 | +/-0.50 | |
| M6PF _D A | 600840.8 | 3.811283 | | | | 50 - 150 | 3.8113 | +/-0.50 | |
| M3PF _B S | 132831.7 | 1.911533 | | | | 50 - 150 | 1.9115 | +/-0.50 | |
| M7PF _U nA | 845120.8 | 3.954033 | | | | 50 - 150 | 3.9540 | +/-0.50 | |
| M2-6:2FTS | 59490.54 | 3.453267 | | | | 50 - 150 | 3.4533 | +/-0.50 | |
| M5PF _P eA | 522082.9 | 1.741117 | | | | 50 - 150 | 1.7411 | +/-0.50 | |
| M5PF _H xA | 772171.1 | 2.588767 | | | | 50 - 150 | 2.5888 | +/-0.50 | |
| M3PF _H xS | 93689.27 | 3.226417 | | | | 50 - 150 | 3.2264 | +/-0.50 | |
| M4PF _H pA | 728903.1 | 3.186933 | | | | 50 - 150 | 3.1869 | +/-0.50 | |
| M8PF _O A | 670529.3 | 3.469917 | | | | 50 - 150 | 3.4699 | +/-0.50 | |
| M8PF _O S | 97628.05 | 3.660133 | | | | 50 - 150 | 3.6601 | +/-0.50 | |
| M9PF _N A | 536302.4 | 3.661183 | | | | 50 - 150 | 3.6612 | +/-0.50 | |
| MPF _D oA | 885907.3 | 4.08865 | | | | 50 - 150 | 4.0887 | +/-0.50 | |
| d5-NEtFOSAA | 189719.9 | 3.9615 | | | | 50 - 150 | 3.9615 | +/-0.50 | |
| d3-NMeFOSAA | 220588.6 | 3.88175 | | | | 50 - 150 | 3.8818 | +/-0.50 | |

CERTIFICATIONS
Certified Analyses included in this Report

| Analyte | Certifications |
|--|----------------|
| <i>SOP-454 PFAS in Water</i> | |
| Perfluorobutanoic acid (PFBA) | NH-P |
| Perfluorobutanesulfonic acid (PFBS) | NH-P |
| Perfluoropentanoic acid (PFPeA) | NH-P |
| Perfluorohexanoic acid (PFHxA) | NH-P |
| 11Cl-PF3OUdS (F53B Minor) | NH-P |
| 9Cl-PF3ONS (F53B Major) | NH-P |
| 4,8-dioxa-3H-perfluorononanoic acid (ADONA) | NH-P |
| Hexafluoropropylene oxide dimer acid (HFPO-DA) | NH-P |
| 8:2 Fluorotelomersulfonic acid (8:2FTS A) | NH-P |
| Perfluorodecanoic acid (PFDA) | NH-P |
| Perfluorododecanoic acid (PFDoA) | NH-P |
| Perfluoro(2-ethoxyethane)sulfonic acid (PFEEESA) | NH-P |
| Perfluoroheptanesulfonic acid (PFHpS) | NH-P |
| N-EtFOSAA | NH-P |
| N-MeFOSAA | NH-P |
| Perfluorotetradecanoic acid (PFTA) | NH-P |
| Perfluorotridecanoic acid (PFTrDA) | NH-P |
| 4:2 Fluorotelomersulfonic acid (4:2FTS A) | NH-P |
| Perfluorodecanesulfonic acid (PFDS) | NH-P |
| Perfluorooctanesulfonamide (FOSA) | NH-P |
| Perfluorononanesulfonic acid (PFNS) | NH-P |
| Perfluoro-1-hexanesulfonamide (FHxSA) | NH-P |
| Perfluoro-1-butanefulfonamide (FBSA) | NH-P |
| Perfluorohexanesulfonic acid (PFHxS) | NH-P |
| Perfluoro-4-oxapentanoic acid (PFMPA) | NH-P |
| Perfluoro-5-oxahexanoic acid (PFMBA) | NH-P |
| 6:2 Fluorotelomersulfonic acid (6:2FTS A) | NH-P |
| Perfluoropetanesulfonic acid (PFPeS) | NH-P |
| Perfluoroundecanoic acid (PFUnA) | NH-P |
| Nonafluoro-3,6-dioxaheptanoic acid (NFDHA) | NH-P |
| Perfluoroheptanoic acid (PFHpA) | NH-P |
| Perfluorooctanoic acid (PFOA) | NH-P |
| Perfluorooctanesulfonic acid (PFOS) | NH-P |
| Perfluorononanoic acid (PFNA) | NH-P |

39 Spruce Street * East Longmeadow, MA 01028 * FAX 413/525-6405 * TEL. 413/525-2332

Con-Test, a Pace Environmental Laboratory, operates under the following certifications and accreditations:

| Code | Description | Number | Expires |
|-------|--|---------------|------------|
| AIHA | AIHA-LAP, LLC - ISO17025:2017 | 100033 | 03/1/2022 |
| MA | Massachusetts DEP | M-MA100 | 06/30/2022 |
| CT | Connecticut Department of Public Health | PH-0165 | 12/31/2022 |
| NY | New York State Department of Health | 10899 NELAP | 04/1/2022 |
| NH-S | New Hampshire Environmental Lab | 2516 NELAP | 02/5/2022 |
| RI | Rhode Island Department of Health | LAO00112 | 12/30/2021 |
| NC | North Carolina Div. of Water Quality | 652 | 12/31/2021 |
| NJ | New Jersey DEP | MA007 NELAP | 06/30/2022 |
| FL | Florida Department of Health | E871027 NELAP | 06/30/2022 |
| VT | Vermont Department of Health Lead Laboratory | LL720741 | 07/30/2022 |
| ME | State of Maine | MA00100 | 06/9/2023 |
| VA | Commonwealth of Virginia | 460217 | 12/14/2021 |
| NH-P | New Hampshire Environmental Lab | 2557 NELAP | 09/6/2022 |
| VT-DW | Vermont Department of Health Drinking Water | VT-255716 | 06/12/2022 |
| NC-DW | North Carolina Department of Health | 25703 | 07/31/2022 |
| PA | Commonwealth of Pennsylvania DEP | 68-05812 | 06/30/2022 |
| MI | Dept. of Env, Great Lakes, and Energy | 9100 | 09/6/2021 |



Phone: 413-525-2332
Fax: 413-525-6405

Access COC's and Support Requests

2141431

http://www.pacelabs.com

CHAIN OF CUSTODY RECORD

39 Spruce Street
East Longmeadow, MA 01028

Doc # 381 Rev 5_07/13/2021

Page 1 of 2

Company Name: Wilcox & Barton, Inc.
Address: 18 Commons Dr, Unit 126, Londonderry, NH
Phone: 603-369-4190
Project Name: BANFOODS
Project Location: 375 Banfield Road, Portsmouth, NH
Project Number: BANFOODS
Project Manager: B. Wilcox
Pace Quote Name/Number:
Invoice Recipient:
Sampled By: M. BROUSSARD, D. Reid

| | | | |
|--|---|--------------------------------------|----------------|
| Requester Turnaround Time | | Disolved Metals Samples | |
| 7-Day <input type="checkbox"/> | 10-Day <input type="checkbox"/> | <input type="radio"/> | Field Filtered |
| PFAS 10-Day (std) <input type="checkbox"/> | Due Date: | <input type="radio"/> | Lab to Filter |
| Rush-Approval Required | | Orthophosphate Samples | |
| 1-Day <input type="checkbox"/> | 3-Day <input type="checkbox"/> | <input type="radio"/> | Field Filtered |
| 2-Day <input type="checkbox"/> | 4-Day <input type="checkbox"/> | <input type="radio"/> | Lab to Filter |
| Data Delivery | | | |
| Format: PDF <input checked="" type="checkbox"/> | EXCEL <input checked="" type="checkbox"/> | PCB ONLY | |
| Other: | | SOXHLET <input type="checkbox"/> | |
| CLP Like Data Pkg Required: <input type="checkbox"/> | | NON SOXHLET <input type="checkbox"/> | |
| Email To: <u>wilcox.mbrussard</u> | | | |
| Fax To #: <u>MNUCCI</u> | | | |

ANALYSIS REQUESTED

| Pace Work Order# | Client Sample ID / Description | Beginning Date/Time | Ending Date/Time | COMP/GRAB | Matrix Code | Conc Code | VIALS | GLASS | PLASTIC | BACTERIA | ENCORE |
|------------------|--------------------------------|---------------------|------------------|-----------|-------------|-----------|-------|-------|---------|----------|--------|
| 1 | MW-1 | 8/26/21 | | GRAB | GW | U | | | 2 | | X |
| 2 | MW-4 | | 1025 | | GW | U | | | 2 | | X |
| 3 | MW-5 | | 0958 | | GW | U | | | 2 | | X |
| 4 | MW-6 | | 1125 | | GW | U | | | 2 | | X |
| 5 | MW-7 | | 1240 | | GW | U | | | 2 | | X |
| 6 | MW-8 | | 1345 | | GW | U | | | 2 | | X |
| 7 | MW-106R | | 1108 | | GW | U | | | 2 | | X |
| 8 | MW-109 | | 1455 | | GW | U | | | 2 | | X |
| 9 | MW-203 | | 1425 | | GW | U | | | 2 | | X |
| 10 | MW-204 | ✓ | 1445 | ✓ | GW | U | | | 2 | | X |

² Preservation Code
Courier Use Only
Total Number Of:
VIALS _____
GLASS _____
PLASTIC _____
BACTERIA _____
ENCORE _____
Glassware in the fridge? Y / N
Glassware in freezer? Y / N
Prepackaged Cooler? Y / N
*Pace Analytical is not responsible for missing samples from prepacked coolers

¹ Matrix Codes:
GW = Ground Water
WW = Waste Water
DW = Drinking Water
A = Air
S = Soil
SL = Sludge
SOL = Solid
O = Other (please define)

² Preservation Codes:
I = Iced
H = HCL
M = Methanol
N = Nitric Acid
S = Sulfuric Acid
B = Sodium Bisulfate
X = Sodium Hydroxide
T = Sodium Thiosulfate
O = Other (please define)

Relinquished by: (signature) [Signature] Date/Time: 8/26/21 16:30
Received by: (signature) [Signature] Date/Time: 8/26/21 16:30
Relinquished by: (signature) [Signature] Date/Time: 8/26/21 18:50
Received by: (signature) [Signature] Date/Time: 8/26/21 18:50
Relinquished by: (signature) [Signature] Date/Time: 8/26/21 18:50
Received by: (signature) [Signature] Date/Time: 8/26/21 18:50

Client Comments: (A) pricing

| | |
|-------------------------------------|--|
| Detection Limit Requirements | Special Requirements |
| MA <input type="checkbox"/> | MA MCP Required <input type="checkbox"/> |
| | MCP Certification Form Required <input type="checkbox"/> |
| | CT RCP Required <input type="checkbox"/> |
| | RCP Certification Form Required <input type="checkbox"/> |
| Other: <u>MADES AGQS</u> | MA State DW Required <input type="checkbox"/> |
| Project Entity | PWSID # |
| Government <input type="checkbox"/> | Municipality <input type="checkbox"/> |
| Federal <input type="checkbox"/> | 21 J <input type="checkbox"/> |
| City <input type="checkbox"/> | Brownfield <input type="checkbox"/> |
| | MWRA <input type="checkbox"/> |
| | School <input type="checkbox"/> |
| | MBTA <input type="checkbox"/> |
| | WRTA <input type="checkbox"/> |

Please use the following codes to indicate possible sample concentration within the Conc Code column above:
H - High; M - Medium; L - Low; C - Clean; U - Unknown

Other
 Chromatogram
 AIHA-LAP, LLC

Comments: [Handwritten notes]

Disclaimer: Pace Analytical is not responsible for any omitted information on the Chain of Custody. The Chain of Custody is a legal document that must be complete and accurate and is used to determine what analyses the laboratory will perform. Any missing information is not the laboratory's responsibility. Pace Analytical values your partnership on each project and will try to assist with missing information, but will not be held accountable.



2141431

Phone: 413-525-2332
Fax: 413-525-6405

http://www.pacelabs.com

CHAIN OF CUSTODY RECORD

39 Spruce Street
East Longmeadow, MA 01028

Doc # 381 Rev 5_07/13/2021

Page 2 of 2

Access COC's and Support Requests

Company Name: Wilcox & Burton, Inc.
Address: 18 Commons Dr, Unit 12B, Londonderry, NH
Phone: 603-369-4190
Project Name: BANF0005
Project Location: 375 Banfield Road, Portsmouth, NH
Project Number: BANF0005
Project Manager: B. Wilcox
Pace Quote Name/Number:
Invoice Recipient:
Sampled By: M. BROUSSARD, D. Reid

| Requested Turnaround Time | | | Discovers/Tests Samples | | |
|---|---|--------------------------------------|-------------------------|--|--|
| 7-Day <input type="checkbox"/> | 10-Day <input type="checkbox"/> | <input type="radio"/> Field Filtered | | | |
| PFAS 10-Day (std) <input checked="" type="checkbox"/> | Due Date: | <input type="radio"/> Lab to Filter | | | |
| Rush Approval Required | | | On-site/Field Samples | | |
| 1-Day <input type="checkbox"/> | 3-Day <input type="checkbox"/> | <input type="radio"/> Field Filtered | | | |
| 2-Day <input type="checkbox"/> | 4-Day <input type="checkbox"/> | <input type="radio"/> Lab to Filter | | | |
| Data Delivery | | | | | |
| Format: PDF <input checked="" type="checkbox"/> | EXCEL <input checked="" type="checkbox"/> | PCB ONLY | | | |
| Other: | | | | | |
| CLP Like Data Pkg Required: <input type="checkbox"/> | SOXHLET <input type="checkbox"/> | | | | |
| Email To: <u>bwilcox, mbroussard,</u> | NON SOXHLET <input type="checkbox"/> | | | | |
| Fax To #: <u>mbucci</u> | | | | | |

ANALYSIS REQUESTED

| Pace Work Order# | Client Sample ID / Description | Beginning Date/Time | Ending Date/Time | COMP/GRAB | Matrix Code | Conc Code | VIALS | GLASS | PLASTIC | BACTERIA | ENCORE | PFAS |
|------------------|--------------------------------|---------------------|------------------|-----------|-------------|-----------|-------|-------|---------|----------|--------|------|
| 11 | MW-301 | 8/26/21 | 0900 | GRAB | GW | U | | | 2 | | | X |
| 13 | Field Blank | 8/26/21 | 0905 | GRAB | GW | U | | | 1 | | | X |
| 13 | Trip Blank | | | | GW | U | | | 1 | | | X |
| 14 | Equipment Blank | 8/26/21 | 0910 | GRAB | GW | U | | | 1 | | | X |

² Preservation Code

Courier Use Only

Total Number Of:

VIALS
GLASS
PLASTIC
BACTERIA
ENCORE

Glassware in the fridge? Y/N

Glassware in freezer? Y/N

Prepackaged Cooler? Y/N

*Pace Analytical is not responsible for missing samples from prepacked coolers

¹ Matrix Codes:
GW = Ground Water
WW = Waste Water
DW = Drinking Water
A = Air
S = Soil
SL = Sludge
SOL = Solid
O = Other (please define)

Relinquished by: (signature) [Signature] Date/Time: 8/26/21 16:30
 Received by: (signature) [Signature] Date/Time: 8/26/21 16:30
 Relinquished by: (signature) [Signature] Date/Time: 8/26/21 18:50
 Received by: (signature) [Signature] Date/Time: 8/26/21 19:50

Client Comments: (A) pricing

| Detection Limit Requirements | | Special Requirements | |
|---|---------------------------------------|--|--|
| MA <input type="checkbox"/> | <input type="checkbox"/> | MA MCP Required <input type="checkbox"/> | Please use the following codes to indicate possible sample concentration within the Conc Code column above: H - High; M - Medium; L - Low; C - Clean; U - Unknown |
| <input type="checkbox"/> | <input type="checkbox"/> | MCP Certification Form Required <input type="checkbox"/> | |
| <input type="checkbox"/> | <input type="checkbox"/> | CT RCP Required <input type="checkbox"/> | |
| <input type="checkbox"/> | <input type="checkbox"/> | RCP Certification Form Required <input type="checkbox"/> | |
| Other: <u>NHDES AGQS</u> | | PWSID # | MA State DW Required <input type="checkbox"/> |
| NELAC Accredited <input type="checkbox"/> C Accredited <input type="checkbox"/> | | | |
| Project Entity | | Other | |
| Government <input type="checkbox"/> | Municipality <input type="checkbox"/> | MWRA <input type="checkbox"/> | WRTA <input type="checkbox"/> |
| Federal <input type="checkbox"/> | 21 J <input type="checkbox"/> | School <input type="checkbox"/> | |
| City <input type="checkbox"/> | Brownfield <input type="checkbox"/> | MBTA <input type="checkbox"/> | |
| | | <input type="checkbox"/> Chromatogram | |
| | | <input type="checkbox"/> AIHA-LAP, LLC | |

² Preservation Codes:
I = Iced
H = HCL
M = Methanol
N = Nitric Acid
S = Sulfuric Acid
B = Sodium Bisulfate
X = Sodium Hydroxide
T = Sodium Thiosulfate
O = Other (please define)

Comments:

Disclaimer: Pace Analytical is not responsible for any omitted information on the Chain of Custody. The Chain of Custody is a legal document that must be complete and accurate and is used to determine what analyses the laboratory will perform. Any missing information is not the laboratory's responsibility. Pace Analytical values your partnership on each project and will try to assist with missing information, but will not be held accountable.

I Have Not Confirmed Sample Container Numbers With Lab Staff Before Relinquishing Over Samples _____



con-test[®]
ANALYTICAL LABORATORY

Doc# 277 Rev 5 2017

Login Sample Receipt Checklist - (Rejection Criteria Listing - Using Acceptance Policy) Any False Statement will be brought to the attention of the Client - State True or False

Client W&B
 Received By CU Date 8/26/21 Time 1850
 How were the samples received? In Cooler T No Cooler _____ On Ice T No Ice _____
 Direct from Sampling _____ Ambient _____ Melted Ice _____
 Were samples within Temperature? 2-6°C T By Gun # 2 Actual Temp - 4.2
 By Blank # _____ Actual Temp - _____
 Was Custody Seal Intact? NA Were Samples Tampered with? NA
 Was COC Relinquished? F Does Chain Agree With Samples? T
 Are there broken/leaking/loose caps on any samples? F
 Is COC in ink/ Legible? T Were samples received within holding time? T
 Did COC include all pertinent information? Client T Analysis T Sampler Name T
 Project T ID's T Collection Dates/Times F
 Are Sample labels filled out and legible? T
 Are there Lab to Filters? F Who was notified? _____
 Are there Rushes? F Who was notified? _____
 Are there Short Holds? F Who was notified? _____
 Is there enough Volume? T
 Is there Headspace where applicable? NA MS/MSD? F
 Proper Media/Containers Used? F Is splitting samples required? F
 Were trip blanks received? F On COC? F
 Do all samples have the proper pH? NA Acid _____ Base _____

| Vials | # | Containers: | # | # | # |
|--------------|---|--------------|---|-----------------|---------------|
| Unp- | | 1 Liter Amb. | | 1 Liter Plastic | 16 oz Amb. |
| HCL- | | 500 mL Amb. | | 500 mL Plastic | 8oz Amb/Clear |
| Meoh- | | 250 mL Amb. | | 250 mL Plastic | 4oz Amb/Clear |
| Bisulfate- | | Flashpoint | | Col./Bacteria | 2oz Amb/Clear |
| DI- | | Other Glass | | Other Plastic | Encore |
| Thiosulfate- | | SOC Kit | | Plastic Bag | Frozen: |
| Sulfuric- | | Perchlorate | | Ziplock | |

Unused Media

| Vials | # | Containers: | # | # | # |
|--------------|---|---------------|---|-----------------|---------------|
| Unp- | | 1 Liter Amb. | | 1 Liter Plastic | 16 oz Amb. |
| HCL- | | 500 mL Amb. | | 500 mL Plastic | 8oz Amb/Clear |
| Meoh- | | 250 mL Amb. | | 250 mL Plastic | 4oz Amb/Clear |
| Bisulfate- | | Col./Bacteria | | Flashpoint | 2oz Amb/Clear |
| DI- | | Other Plastic | | Other Glass | Encore |
| Thiosulfate- | | SOC Kit | | Plastic Bag | Frozen: |
| Sulfuric- | | Perchlorate | | Ziplock | |

Comments:

September 3, 2021

William Wilcox
Wilcox & Barton
1115 Route 100B, Suite 200
Moretown, VT 05660

Project Location: 375 Banfield Rd, Portsmouth, NH
Client Job Number:
Project Number: BANF0004
Laboratory Work Order Number: 21H1487

Enclosed are results of analyses for samples received by the laboratory on August 27, 2021. If you have any questions concerning this report, please feel free to contact me.

Sincerely,



Scott C. Basal
Project Manager

Table of Contents

| | |
|---|----|
| Sample Summary | 3 |
| Case Narrative | 4 |
| Sample Results | 5 |
| 21H1487-01 | 5 |
| 21H1487-02 | 8 |
| 21H1487-03 | 10 |
| Sample Preparation Information | 12 |
| QC Data | 13 |
| Semivolatile Organic Compounds by GC/MS | 13 |
| B289391 | 13 |
| Metals Analyses (Total) | 15 |
| B289223 | 15 |
| B289545 | 15 |
| Metals Analyses (Dissolved) | 16 |
| B289259 | 16 |
| B289392 | 17 |
| Flag/Qualifier Summary | 18 |
| Certifications | 19 |
| Chain of Custody/Sample Receipt | 20 |

39 Spruce Street * East Longmeadow, MA 01028 * FAX 413/525-6405 * TEL. 413/525-2332

Wilcox & Barton
1115 Route 100B, Suite 200
Moretown, VT 05660
ATTN: William Wilcox

REPORT DATE: 9/3/2021

PURCHASE ORDER NUMBER:

PROJECT NUMBER: BANF0004

ANALYTICAL SUMMARY

WORK ORDER NUMBER: 21H1487

The results of analyses performed on the following samples submitted to CON-TEST, a Pace Analytical Laboratory, are found in this report.

PROJECT LOCATION: 375 Banfield Rd, Portsmouth, NH

| FIELD SAMPLE # | LAB ID: | MATRIX | SAMPLE DESCRIPTION | TEST | SUB LAB |
|----------------|------------|--------------|--------------------|--|---------|
| MW-101 | 21H1487-01 | Ground Water | | SW-846 6020B SW-846 7470A SW-846 8270D-E | |
| MW-102 | 21H1487-02 | Ground Water | | SW-846 6020B SW-846 7470A | |
| MW-104 | 21H1487-03 | Ground Water | | SW-846 6020B SW-846 7470A | |

CASE NARRATIVE SUMMARY

All reported results are within defined laboratory quality control objectives unless listed below or otherwise qualified in this report.

For method 8270E, only PAHs were requested and reported.

The results of analyses reported only relate to samples submitted to Con-Test, a Pace Analytical Laboratory, for testing.

I certify that the analyses listed above, unless specifically listed as subcontracted, if any, were performed under my direction according to the approved methodologies listed in this document, and that based upon my inquiry of those individuals immediately responsible for obtaining the information, the material contained in this report is, to the best of my knowledge and belief, accurate and complete.



Lisa A. Worthington
Technical Representative

39 Spruce Street * East Longmeadow, MA 01028 * FAX 413/525-6405 * TEL. 413/525-2332

Project Location: 375 Banfield Rd, Portsmouth, NH

Sample Description:

Work Order: 21H1487

Date Received: 8/27/2021

Field Sample #: MW-101

Sampled: 8/27/2021 10:40

Sample ID: 21H1487-01

Sample Matrix: Ground Water

Semivolatile Organic Compounds by GC/MS

| Analyte | Results | RL | DL | Units | Dilution | Flag/Qual | Method | Date Prepared | Date/Time Analyzed | Analyst |
|------------------------------|------------|-------|-----------------|-------|-----------|-----------|----------------|---------------|--------------------|---------|
| Acenaphthene (SIM) | 0.037 | 0.29 | 0.027 | µg/L | 1 | J | SW-846 8270D-E | 8/31/21 | 9/1/21 12:06 | IMR |
| Acenaphthylene (SIM) | ND | 0.19 | 0.025 | µg/L | 1 | U | SW-846 8270D-E | 8/31/21 | 9/1/21 12:06 | IMR |
| Anthracene (SIM) | ND | 0.19 | 0.019 | µg/L | 1 | U | SW-846 8270D-E | 8/31/21 | 9/1/21 12:06 | IMR |
| Benzo(a)anthracene (SIM) | ND | 0.049 | 0.034 | µg/L | 1 | U | SW-846 8270D-E | 8/31/21 | 9/1/21 12:06 | IMR |
| Benzo(a)pyrene (SIM) | ND | 0.097 | 0.021 | µg/L | 1 | U | SW-846 8270D-E | 8/31/21 | 9/1/21 12:06 | IMR |
| Benzo(b)fluoranthene (SIM) | ND | 0.049 | 0.027 | µg/L | 1 | U | SW-846 8270D-E | 8/31/21 | 9/1/21 12:06 | IMR |
| Benzo(g,h,i)perylene (SIM) | 0.030 | 0.49 | 0.027 | µg/L | 1 | J | SW-846 8270D-E | 8/31/21 | 9/1/21 12:06 | IMR |
| Benzo(k)fluoranthene (SIM) | ND | 0.19 | 0.017 | µg/L | 1 | U | SW-846 8270D-E | 8/31/21 | 9/1/21 12:06 | IMR |
| Chrysene (SIM) | ND | 0.19 | 0.021 | µg/L | 1 | U | SW-846 8270D-E | 8/31/21 | 9/1/21 12:06 | IMR |
| Dibenz(a,h)anthracene (SIM) | 0.048 | 0.097 | 0.028 | µg/L | 1 | J | SW-846 8270D-E | 8/31/21 | 9/1/21 12:06 | IMR |
| Fluoranthene (SIM) | ND | 0.49 | 0.021 | µg/L | 1 | U | SW-846 8270D-E | 8/31/21 | 9/1/21 12:06 | IMR |
| Fluorene (SIM) | ND | 0.97 | 0.026 | µg/L | 1 | U | SW-846 8270D-E | 8/31/21 | 9/1/21 12:06 | IMR |
| Indeno(1,2,3-cd)pyrene (SIM) | 0.032 | 0.097 | 0.027 | µg/L | 1 | J | SW-846 8270D-E | 8/31/21 | 9/1/21 12:06 | IMR |
| 2-Methylnaphthalene (SIM) | ND | 0.97 | 0.11 | µg/L | 1 | U | SW-846 8270D-E | 8/31/21 | 9/1/21 12:06 | IMR |
| Naphthalene (SIM) | ND | 0.97 | 0.35 | µg/L | 1 | U | SW-846 8270D-E | 8/31/21 | 9/1/21 12:06 | IMR |
| Phenanthrene (SIM) | ND | 0.049 | 0.029 | µg/L | 1 | U | SW-846 8270D-E | 8/31/21 | 9/1/21 12:06 | IMR |
| Pyrene (SIM) | ND | 0.97 | 0.019 | µg/L | 1 | U | SW-846 8270D-E | 8/31/21 | 9/1/21 12:06 | IMR |
| Surrogates | % Recovery | | Recovery Limits | | Flag/Qual | | | | | |
| Nitrobenzene-d5 | 68.8 | | 30-130 | | | | 9/1/21 12:06 | | | |
| 2-Fluorobiphenyl | 63.6 | | 30-130 | | | | 9/1/21 12:06 | | | |
| p-Terphenyl-d14 | 71.2 | | 30-130 | | | | 9/1/21 12:06 | | | |

39 Spruce Street * East Longmeadow, MA 01028 * FAX 413/525-6405 * TEL. 413/525-2332

Project Location: 375 Banfield Rd, Portsmouth, NH

Sample Description:

Work Order: 21H1487

Date Received: 8/27/2021

Field Sample #: MW-101

Sampled: 8/27/2021 10:40

Sample ID: 21H1487-01

Sample Matrix: Ground Water

Metals Analyses (Total)

| Analyte | Results | RL | DL | Units | Dilution | Flag/Qual | Method | Date Prepared | Date/Time Analyzed | Analyst |
|----------|---------|------------|------------|-------|----------|-----------|--------------|---------------|--------------------|---------|
| Arsenic | 30 | 0.80 | 0.46 | µg/L | 1 | | SW-846 6020B | 8/30/21 | 8/30/21 16:10 | QNW |
| Barium | 190 | 10 | 1.2 | µg/L | 1 | | SW-846 6020B | 8/30/21 | 8/30/21 16:10 | QNW |
| Cadmium | 0.24 | 0.20 | 0.027 | µg/L | 1 | | SW-846 6020B | 8/30/21 | 8/30/21 16:10 | QNW |
| Chromium | 2.9 | 1.0 | 0.92 | µg/L | 1 | | SW-846 6020B | 8/30/21 | 8/30/21 16:10 | QNW |
| Lead | 180 | 0.50 | 0.14 | µg/L | 1 | | SW-846 6020B | 8/30/21 | 8/30/21 16:10 | QNW |
| Mercury | ND | 0.0000012) | 0.00000060 | mg/L | 1 | U | SW-846 7470A | 9/2/21 | 9/3/21 8:50 | DRL |
| Selenium | ND | 5.0 | 0.78 | µg/L | 1 | | SW-846 6020B | 8/30/21 | 8/30/21 16:10 | QNW |
| Silver | 0.077 | 0.20 | 0.026 | µg/L | 1 | J | SW-846 6020B | 8/30/21 | 8/30/21 16:10 | QNW |

39 Spruce Street * East Longmeadow, MA 01028 * FAX 413/525-6405 * TEL. 413/525-2332

Project Location: 375 Banfield Rd, Portsmouth, NH

Sample Description:

Work Order: 21H1487

Date Received: 8/27/2021

Field Sample #: MW-101

Sampled: 8/27/2021 10:40

Sample ID: 21H1487-01

Sample Matrix: Ground Water

Metals Analyses (Dissolved)

| Analyte | Results | RL | DL | Units | Dilution | Flag/Qual | Method | Date Prepared | Date/Time Analyzed | Analyst |
|----------|---------|---------|----------|-------|----------|-----------|--------------|---------------|--------------------|---------|
| Arsenic | 29 | 0.80 | 0.46 | µg/L | 1 | | SW-846 6020B | 8/30/21 | 8/31/21 13:21 | QNW |
| Barium | 170 | 10 | 1.2 | µg/L | 1 | | SW-846 6020B | 8/30/21 | 8/31/21 13:21 | QNW |
| Cadmium | 0.14 | 0.20 | 0.027 | µg/L | 1 | J | SW-846 6020B | 8/30/21 | 8/31/21 13:21 | QNW |
| Chromium | 1.5 | 1.0 | 0.92 | µg/L | 1 | | SW-846 6020B | 8/30/21 | 8/31/21 13:21 | QNW |
| Lead | 65 | 0.50 | 0.14 | µg/L | 1 | | SW-846 6020B | 8/30/21 | 8/31/21 13:21 | QNW |
| Mercury | ND | 0.00010 | 0.000050 | mg/L | 1 | U | SW-846 7470A | 9/1/21 | 9/1/21 11:58 | CJV |
| Selenium | 1.3 | 5.0 | 0.78 | µg/L | 1 | J | SW-846 6020B | 8/30/21 | 8/31/21 13:21 | QNW |
| Silver | ND | 0.20 | 0.026 | µg/L | 1 | U | SW-846 6020B | 8/30/21 | 8/31/21 13:21 | QNW |

39 Spruce Street * East Longmeadow, MA 01028 * FAX 413/525-6405 * TEL. 413/525-2332

Project Location: 375 Banfield Rd, Portsmouth, NH

Sample Description:

Work Order: 21H1487

Date Received: 8/27/2021

Field Sample #: MW-102

Sampled: 8/27/2021 09:45

Sample ID: 21H1487-02

Sample Matrix: Ground Water

Metals Analyses (Total)

| Analyte | Results | RL | DL | Units | Dilution | Flag/Qual | Method | Date Prepared | Date/Time Analyzed | Analyst |
|----------|---------|------------|-----------|-------|----------|-----------|--------------|---------------|--------------------|---------|
| Arsenic | 6.6 | 0.80 | 0.46 | µg/L | 1 | | SW-846 6020B | 8/30/21 | 8/30/21 16:13 | QNW |
| Barium | 240 | 10 | 1.2 | µg/L | 1 | | SW-846 6020B | 8/30/21 | 8/30/21 16:13 | QNW |
| Cadmium | 0.46 | 0.20 | 0.027 | µg/L | 1 | | SW-846 6020B | 8/30/21 | 8/30/21 16:13 | QNW |
| Chromium | 7.1 | 1.0 | 0.92 | µg/L | 1 | | SW-846 6020B | 8/30/21 | 8/30/21 16:13 | QNW |
| Lead | 230 | 0.50 | 0.14 | µg/L | 1 | | SW-846 6020B | 8/30/21 | 8/30/21 16:13 | QNW |
| Mercury | ND | 0.0000012) | 0.0000060 | mg/L | 1 | U | SW-846 7470A | 9/2/21 | 9/3/21 8:55 | DRL |
| Selenium | ND | 5.0 | 0.78 | µg/L | 1 | | SW-846 6020B | 8/30/21 | 8/30/21 16:13 | QNW |
| Silver | 0.075 | 0.20 | 0.026 | µg/L | 1 | J | SW-846 6020B | 8/30/21 | 8/30/21 16:13 | QNW |

39 Spruce Street * East Longmeadow, MA 01028 * FAX 413/525-6405 * TEL. 413/525-2332

Project Location: 375 Banfield Rd, Portsmouth, NH

Sample Description:

Work Order: 21H1487

Date Received: 8/27/2021

Field Sample #: MW-102

Sampled: 8/27/2021 09:45

Sample ID: 21H1487-02

Sample Matrix: Ground Water

Metals Analyses (Dissolved)

| Analyte | Results | RL | DL | Units | Dilution | Flag/Qual | Method | Date Prepared | Date/Time Analyzed | Analyst |
|----------|---------|---------|----------|-------|----------|-----------|--------------|---------------|--------------------|---------|
| Arsenic | 4.8 | 0.80 | 0.46 | µg/L | 1 | | SW-846 6020B | 8/30/21 | 8/31/21 13:25 | QNW |
| Barium | 230 | 10 | 1.2 | µg/L | 1 | | SW-846 6020B | 8/30/21 | 8/31/21 13:25 | QNW |
| Cadmium | ND | 0.20 | 0.027 | µg/L | 1 | U | SW-846 6020B | 8/30/21 | 8/31/21 13:25 | QNW |
| Chromium | 0.99 | 1.0 | 0.92 | µg/L | 1 | J | SW-846 6020B | 8/30/21 | 8/31/21 13:25 | QNW |
| Lead | 1.1 | 0.50 | 0.14 | µg/L | 1 | | SW-846 6020B | 8/30/21 | 8/31/21 13:25 | QNW |
| Mercury | ND | 0.00010 | 0.000050 | mg/L | 1 | U | SW-846 7470A | 9/1/21 | 9/1/21 12:20 | CJV |
| Selenium | 1.0 | 5.0 | 0.78 | µg/L | 1 | J | SW-846 6020B | 8/30/21 | 8/31/21 13:25 | QNW |
| Silver | ND | 0.20 | 0.026 | µg/L | 1 | U | SW-846 6020B | 8/30/21 | 8/31/21 13:25 | QNW |

39 Spruce Street * East Longmeadow, MA 01028 * FAX 413/525-6405 * TEL. 413/525-2332

Project Location: 375 Banfield Rd, Portsmouth, NH

Sample Description:

Work Order: 21H1487

Date Received: 8/27/2021

Field Sample #: MW-104

Sampled: 8/27/2021 08:40

Sample ID: 21H1487-03

Sample Matrix: Ground Water

Metals Analyses (Total)

| Analyte | Results | RL | DL | Units | Dilution | Flag/Qual | Method | Date Prepared | Date/Time Analyzed | Analyst |
|----------|---------|------------|------------|-------|----------|-----------|--------------|---------------|--------------------|---------|
| Arsenic | 9.9 | 0.80 | 0.46 | µg/L | 1 | | SW-846 6020B | 8/30/21 | 8/30/21 16:17 | QNW |
| Barium | 220 | 10 | 1.2 | µg/L | 1 | | SW-846 6020B | 8/30/21 | 8/30/21 16:17 | QNW |
| Cadmium | 0.88 | 0.20 | 0.027 | µg/L | 1 | | SW-846 6020B | 8/30/21 | 8/30/21 16:17 | QNW |
| Chromium | 5.6 | 1.0 | 0.92 | µg/L | 1 | | SW-846 6020B | 8/30/21 | 8/30/21 16:17 | QNW |
| Lead | 760 | 5.0 | 1.4 | µg/L | 10 | | SW-846 6020B | 8/30/21 | 9/3/21 14:01 | QNW |
| Mercury | ND | 0.0000012) | 0.00000060 | mg/L | 1 | U | SW-846 7470A | 9/2/21 | 9/3/21 8:57 | DRL |
| Selenium | ND | 5.0 | 0.78 | µg/L | 1 | | SW-846 6020B | 8/30/21 | 8/30/21 16:17 | QNW |
| Silver | 0.13 | 0.20 | 0.026 | µg/L | 1 | J | SW-846 6020B | 8/30/21 | 8/30/21 16:17 | QNW |

39 Spruce Street * East Longmeadow, MA 01028 * FAX 413/525-6405 * TEL. 413/525-2332

Project Location: 375 Banfield Rd, Portsmouth, NH

Sample Description:

Work Order: 21H1487

Date Received: 8/27/2021

Field Sample #: MW-104

Sampled: 8/27/2021 08:40

Sample ID: 21H1487-03

Sample Matrix: Ground Water

Metals Analyses (Dissolved)

| Analyte | Results | RL | DL | Units | Dilution | Flag/Qual | Method | Date Prepared | Date/Time Analyzed | Analyst |
|----------|---------|---------|----------|-------|----------|-----------|--------------|---------------|--------------------|---------|
| Arsenic | 7.8 | 0.80 | 0.46 | µg/L | 1 | | SW-846 6020B | 8/30/21 | 8/31/21 13:28 | QNW |
| Barium | 210 | 10 | 1.2 | µg/L | 1 | | SW-846 6020B | 8/30/21 | 8/31/21 13:28 | QNW |
| Cadmium | 0.049 | 0.20 | 0.027 | µg/L | 1 | J | SW-846 6020B | 8/30/21 | 8/31/21 13:28 | QNW |
| Chromium | 1.4 | 1.0 | 0.92 | µg/L | 1 | | SW-846 6020B | 8/30/21 | 8/31/21 13:28 | QNW |
| Lead | 43 | 0.50 | 0.14 | µg/L | 1 | | SW-846 6020B | 8/30/21 | 8/31/21 13:28 | QNW |
| Mercury | ND | 0.00010 | 0.000050 | mg/L | 1 | U | SW-846 7470A | 9/1/21 | 9/1/21 12:22 | CJV |
| Selenium | 1.1 | 5.0 | 0.78 | µg/L | 1 | J | SW-846 6020B | 8/30/21 | 8/31/21 13:28 | QNW |
| Silver | ND | 0.20 | 0.026 | µg/L | 1 | U | SW-846 6020B | 8/30/21 | 8/31/21 13:28 | QNW |

39 Spruce Street * East Longmeadow, MA 01028 * FAX 413/525-6405 * TEL. 413/525-2332

Sample Extraction Data
Prep Method: SW-846 3005A Analytical Method: SW-846 6020B

| Lab Number [Field ID] | Batch | Initial [mL] | Final [mL] | Date |
|-----------------------|---------|--------------|------------|----------|
| 21H1487-01 [MW-101] | B289223 | 50.0 | 50.0 | 08/30/21 |
| 21H1487-02 [MW-102] | B289223 | 50.0 | 50.0 | 08/30/21 |
| 21H1487-03 [MW-104] | B289223 | 50.0 | 50.0 | 08/30/21 |

Prep Method: SW-846 3005A Dissolved Analytical Method: SW-846 6020B

| Lab Number [Field ID] | Batch | Initial [mL] | Final [mL] | Date |
|-----------------------|---------|--------------|------------|----------|
| 21H1487-01 [MW-101] | B289259 | 50.0 | 50.0 | 08/30/21 |
| 21H1487-02 [MW-102] | B289259 | 50.0 | 50.0 | 08/30/21 |
| 21H1487-03 [MW-104] | B289259 | 50.0 | 50.0 | 08/30/21 |

Prep Method: SW-846 7470A Dissolved Analytical Method: SW-846 7470A

| Lab Number [Field ID] | Batch | Initial [mL] | Final [mL] | Date |
|------------------------|---------|--------------|------------|----------|
| 21H1487-01RE1 [MW-101] | B289392 | 6.00 | 6.00 | 09/01/21 |
| 21H1487-02RE1 [MW-102] | B289392 | 6.00 | 6.00 | 09/01/21 |
| 21H1487-03RE1 [MW-104] | B289392 | 6.00 | 6.00 | 09/01/21 |

Prep Method: SW-846 7470A Prep Analytical Method: SW-846 7470A

| Lab Number [Field ID] | Batch | Initial [mL] | Final [mL] | Date |
|-----------------------|---------|--------------|------------|----------|
| 21H1487-01 [MW-101] | B289545 | 6.00 | 6.00 | 09/02/21 |
| 21H1487-02 [MW-102] | B289545 | 6.00 | 6.00 | 09/02/21 |
| 21H1487-03 [MW-104] | B289545 | 6.00 | 6.00 | 09/02/21 |

Prep Method: SW-846 3510C Analytical Method: SW-846 8270D-E

| Lab Number [Field ID] | Batch | Initial [mL] | Final [mL] | Date |
|-----------------------|---------|--------------|------------|----------|
| 21H1487-01 [MW-101] | B289391 | 1030 | 1.00 | 08/31/21 |

39 Spruce Street * East Longmeadow, MA 01028 * FAX 413/525-6405 * TEL. 413/525-2332

QUALITY CONTROL
Semivolatile Organic Compounds by GC/MS - Quality Control

| Analyte | Result | Reporting Limit | Units | Spike Level | Source Result | %REC | %REC Limits | RPD | RPD Limit | Notes |
|-------------------------------------|--------|-----------------|-------|-------------|---------------|------|-------------|-----|-----------|-------|
| Batch B289391 - SW-846 3510C | | | | | | | | | | |
| Blank (B289391-BLK1) | | | | | | | | | | |
| Prepared & Analyzed: 09/01/21 | | | | | | | | | | |
| Acenaphthene (SIM) | ND | 0.30 | µg/L | | | | | | | U |
| Acenaphthylene (SIM) | ND | 0.20 | µg/L | | | | | | | U |
| Anthracene (SIM) | ND | 0.20 | µg/L | | | | | | | U |
| Benzo(a)anthracene (SIM) | ND | 0.050 | µg/L | | | | | | | U |
| Benzo(a)pyrene (SIM) | ND | 0.10 | µg/L | | | | | | | U |
| Benzo(b)fluoranthene (SIM) | ND | 0.050 | µg/L | | | | | | | U |
| Benzo(g,h,i)perylene (SIM) | ND | 0.50 | µg/L | | | | | | | U |
| Benzo(k)fluoranthene (SIM) | ND | 0.20 | µg/L | | | | | | | U |
| Chrysene (SIM) | ND | 0.20 | µg/L | | | | | | | U |
| Dibenz(a,h)anthracene (SIM) | ND | 0.10 | µg/L | | | | | | | U |
| Fluoranthene (SIM) | ND | 0.50 | µg/L | | | | | | | U |
| Fluorene (SIM) | ND | 1.0 | µg/L | | | | | | | U |
| Indeno(1,2,3-cd)pyrene (SIM) | ND | 0.10 | µg/L | | | | | | | U |
| 2-Methylnaphthalene (SIM) | ND | 1.0 | µg/L | | | | | | | U |
| Naphthalene (SIM) | ND | 1.0 | µg/L | | | | | | | U |
| Phenanthrene (SIM) | ND | 0.050 | µg/L | | | | | | | U |
| Pyrene (SIM) | ND | 1.0 | µg/L | | | | | | | U |
| Surrogate: Nitrobenzene-d5 | 55.1 | | µg/L | 100 | | 55.1 | 30-130 | | | |
| Surrogate: 2-Fluorobiphenyl | 49.6 | | µg/L | 100 | | 49.6 | 30-130 | | | |
| Surrogate: p-Terphenyl-d14 | 60.5 | | µg/L | 100 | | 60.5 | 30-130 | | | |
| LCS (B289391-BS1) | | | | | | | | | | |
| Prepared & Analyzed: 09/01/21 | | | | | | | | | | |
| Acenaphthene (SIM) | 29.9 | 7.5 | µg/L | 50.0 | | 59.8 | 40-140 | | | |
| Acenaphthylene (SIM) | 31.2 | 5.0 | µg/L | 50.0 | | 62.4 | 40-140 | | | |
| Anthracene (SIM) | 36.4 | 5.0 | µg/L | 50.0 | | 72.7 | 40-140 | | | |
| Benzo(a)anthracene (SIM) | 34.2 | 1.2 | µg/L | 50.0 | | 68.3 | 40-140 | | | |
| Benzo(a)pyrene (SIM) | 38.5 | 2.5 | µg/L | 50.0 | | 77.0 | 40-140 | | | |
| Benzo(b)fluoranthene (SIM) | 39.4 | 1.2 | µg/L | 50.0 | | 78.9 | 40-140 | | | |
| Benzo(g,h,i)perylene (SIM) | 37.7 | 12 | µg/L | 50.0 | | 75.4 | 40-140 | | | |
| Benzo(k)fluoranthene (SIM) | 38.5 | 5.0 | µg/L | 50.0 | | 77.0 | 40-140 | | | |
| Chrysene (SIM) | 35.1 | 5.0 | µg/L | 50.0 | | 70.2 | 40-140 | | | |
| Dibenz(a,h)anthracene (SIM) | 37.5 | 2.5 | µg/L | 50.0 | | 75.0 | 40-140 | | | |
| Fluoranthene (SIM) | 35.1 | 12 | µg/L | 50.0 | | 70.2 | 40-140 | | | |
| Fluorene (SIM) | 34.0 | 25 | µg/L | 50.0 | | 68.0 | 40-140 | | | |
| Indeno(1,2,3-cd)pyrene (SIM) | 38.6 | 2.5 | µg/L | 50.0 | | 77.1 | 40-140 | | | |
| 2-Methylnaphthalene (SIM) | 30.0 | 25 | µg/L | 50.0 | | 60.0 | 40-140 | | | |
| Naphthalene (SIM) | 26.8 | 25 | µg/L | 50.0 | | 53.6 | 40-140 | | | |
| Phenanthrene (SIM) | 34.0 | 1.2 | µg/L | 50.0 | | 68.1 | 40-140 | | | |
| Pyrene (SIM) | 34.4 | 25 | µg/L | 50.0 | | 68.8 | 40-140 | | | |
| Surrogate: Nitrobenzene-d5 | 62.6 | | µg/L | 100 | | 62.6 | 30-130 | | | |
| Surrogate: 2-Fluorobiphenyl | 60.8 | | µg/L | 100 | | 60.8 | 30-130 | | | |
| Surrogate: p-Terphenyl-d14 | 65.6 | | µg/L | 100 | | 65.6 | 30-130 | | | |

39 Spruce Street * East Longmeadow, MA 01028 * FAX 413/525-6405 * TEL. 413/525-2332

QUALITY CONTROL
Semivolatile Organic Compounds by GC/MS - Quality Control

| Analyte | Result | Reporting Limit | Units | Spike Level | Source Result | %REC | %REC Limits | RPD | RPD Limit | Notes |
|-------------------------------------|--------|-----------------|-------|-------------|---------------|------|-------------|------|-----------|-------|
| Batch B289391 - SW-846 3510C | | | | | | | | | | |
| LCS Dup (B289391-BSD1) | | | | | | | | | | |
| Prepared & Analyzed: 09/01/21 | | | | | | | | | | |
| Acenaphthene (SIM) | 30.8 | 7.5 | µg/L | 50.0 | | 61.6 | 40-140 | 2.97 | 20 | |
| Acenaphthylene (SIM) | 32.4 | 5.0 | µg/L | 50.0 | | 64.7 | 40-140 | 3.54 | 20 | |
| Anthracene (SIM) | 38.9 | 5.0 | µg/L | 50.0 | | 77.8 | 40-140 | 6.71 | 20 | |
| Benzo(a)anthracene (SIM) | 36.6 | 1.2 | µg/L | 50.0 | | 73.2 | 40-140 | 6.93 | 20 | |
| Benzo(a)pyrene (SIM) | 41.8 | 2.5 | µg/L | 50.0 | | 83.5 | 40-140 | 8.03 | 20 | |
| Benzo(b)fluoranthene (SIM) | 42.2 | 1.2 | µg/L | 50.0 | | 84.4 | 40-140 | 6.74 | 20 | |
| Benzo(g,h,i)perylene (SIM) | 40.4 | 12 | µg/L | 50.0 | | 80.8 | 40-140 | 6.98 | 20 | |
| Benzo(k)fluoranthene (SIM) | 41.4 | 5.0 | µg/L | 50.0 | | 82.8 | 40-140 | 7.32 | 20 | |
| Chrysene (SIM) | 37.6 | 5.0 | µg/L | 50.0 | | 75.2 | 40-140 | 6.81 | 20 | |
| Dibenz(a,h)anthracene (SIM) | 40.3 | 2.5 | µg/L | 50.0 | | 80.6 | 40-140 | 7.20 | 20 | |
| Fluoranthene (SIM) | 37.8 | 12 | µg/L | 50.0 | | 75.7 | 40-140 | 7.47 | 20 | |
| Fluorene (SIM) | 36.0 | 25 | µg/L | 50.0 | | 72.0 | 40-140 | 5.64 | 20 | |
| Indeno(1,2,3-cd)pyrene (SIM) | 41.5 | 2.5 | µg/L | 50.0 | | 83.0 | 40-140 | 7.43 | 20 | |
| 2-Methylnaphthalene (SIM) | 30.9 | 25 | µg/L | 50.0 | | 61.8 | 40-140 | 3.04 | 20 | |
| Naphthalene (SIM) | 27.2 | 25 | µg/L | 50.0 | | 54.4 | 40-140 | 1.39 | 20 | |
| Phenanthrene (SIM) | 36.6 | 1.2 | µg/L | 50.0 | | 73.2 | 40-140 | 7.22 | 20 | |
| Pyrene (SIM) | 36.6 | 25 | µg/L | 50.0 | | 73.2 | 40-140 | 6.20 | 20 | |
| Surrogate: Nitrobenzene-d5 | 58.7 | | µg/L | 100 | | 58.7 | 30-130 | | | |
| Surrogate: 2-Fluorobiphenyl | 62.6 | | µg/L | 100 | | 62.6 | 30-130 | | | |
| Surrogate: p-Terphenyl-d14 | 69.8 | | µg/L | 100 | | 69.8 | 30-130 | | | |

39 Spruce Street * East Longmeadow, MA 01028 * FAX 413/525-6405 * TEL. 413/525-2332

QUALITY CONTROL
Metals Analyses (Total) - Quality Control

| Analyte | Result | Reporting Limit | Units | Spike Level | Source Result | %REC | %REC Limits | RPD | RPD Limit | Notes |
|--|---------|-----------------|-------|-------------|---------------|------|-------------|-------|-----------|-------|
| Batch B289223 - SW-846 3005A | | | | | | | | | | |
| Blank (B289223-BLK1) | | | | | | | | | | |
| Prepared: 08/30/21 Analyzed: 08/31/21 | | | | | | | | | | |
| Arsenic | ND | 0.80 | µg/L | | | | | | | |
| Barium | ND | 10 | µg/L | | | | | | | |
| Cadmium | ND | 0.20 | µg/L | | | | | | | |
| Chromium | ND | 1.0 | µg/L | | | | | | | |
| Lead | ND | 0.50 | µg/L | | | | | | | |
| Selenium | ND | 5.0 | µg/L | | | | | | | |
| Silver | ND | 0.20 | µg/L | | | | | | | |
| LCS (B289223-BS1) | | | | | | | | | | |
| Prepared: 08/30/21 Analyzed: 08/31/21 | | | | | | | | | | |
| Arsenic | 574 | 8.0 | µg/L | 500 | | 115 | 80-120 | | | |
| Barium | 507 | 100 | µg/L | 500 | | 101 | 80-120 | | | |
| Cadmium | 513 | 2.0 | µg/L | 500 | | 103 | 80-120 | | | |
| Chromium | 506 | 10 | µg/L | 500 | | 101 | 80-120 | | | |
| Lead | 511 | 5.0 | µg/L | 500 | | 102 | 80-120 | | | |
| Selenium | 491 | 50 | µg/L | 500 | | 98.3 | 80-120 | | | |
| Silver | 498 | 2.0 | µg/L | 500 | | 99.6 | 80-120 | | | |
| LCS Dup (B289223-BSD1) | | | | | | | | | | |
| Prepared: 08/30/21 Analyzed: 08/31/21 | | | | | | | | | | |
| Arsenic | 518 | 8.0 | µg/L | 500 | | 104 | 80-120 | 10.3 | 20 | |
| Barium | 502 | 100 | µg/L | 500 | | 100 | 80-120 | 1.03 | 20 | |
| Cadmium | 506 | 2.0 | µg/L | 500 | | 101 | 80-120 | 1.31 | 20 | |
| Chromium | 499 | 10 | µg/L | 500 | | 99.8 | 80-120 | 1.33 | 20 | |
| Lead | 500 | 5.0 | µg/L | 500 | | 100 | 80-120 | 2.03 | 20 | |
| Selenium | 494 | 50 | µg/L | 500 | | 98.8 | 80-120 | 0.550 | 20 | |
| Silver | 494 | 2.0 | µg/L | 500 | | 98.8 | 80-120 | 0.779 | 20 | |
| Batch B289545 - SW-846 7470A Prep | | | | | | | | | | |
| Blank (B289545-BLK1) | | | | | | | | | | |
| Prepared: 09/02/21 Analyzed: 09/03/21 | | | | | | | | | | |
| Mercury | ND | 0.000012 | mg/L | | | | | | | U |
| LCS (B289545-BS1) | | | | | | | | | | |
| Prepared: 09/02/21 Analyzed: 09/03/21 | | | | | | | | | | |
| Mercury | 0.00391 | 0.000012 | mg/L | 0.00400 | | 97.6 | 80-120 | | | |
| LCS Dup (B289545-BSD1) | | | | | | | | | | |
| Prepared: 09/02/21 Analyzed: 09/03/21 | | | | | | | | | | |
| Mercury | 0.00389 | 0.000012 | mg/L | 0.00400 | | 97.2 | 80-120 | 0.424 | 20 | |

39 Spruce Street * East Longmeadow, MA 01028 * FAX 413/525-6405 * TEL. 413/525-2332

QUALITY CONTROL
Metals Analyses (Dissolved) - Quality Control

| Analyte | Result | Reporting Limit | Units | Spike Level | Source Result | %REC | %REC Limits | RPD | RPD Limit | Notes |
|---|--------|-----------------|-------|-------------|---------------|------|-------------|---------------|-----------|-------|
| Batch B289259 - SW-846 3005A Dissolved | | | | | | | | | | |
| Blank (B289259-BLK1) | | | | | | | | | | |
| Prepared: 08/30/21 Analyzed: 08/31/21 | | | | | | | | | | |
| Arsenic | ND | 0.80 | µg/L | | | | | | | |
| Barium | ND | 10 | µg/L | | | | | | | U |
| Cadmium | ND | 0.20 | µg/L | | | | | | | U |
| Chromium | ND | 1.0 | µg/L | | | | | | | U |
| Lead | ND | 0.50 | µg/L | | | | | | | U |
| Selenium | ND | 5.0 | µg/L | | | | | | | U |
| Silver | ND | 0.20 | µg/L | | | | | | | U |
| LCS (B289259-BS1) | | | | | | | | | | |
| Prepared: 08/30/21 Analyzed: 08/31/21 | | | | | | | | | | |
| Arsenic | 518 | 8.0 | µg/L | 500 | | 104 | 80-120 | | | |
| Barium | 509 | 100 | µg/L | 500 | | 102 | 80-120 | | | |
| Cadmium | 513 | 2.0 | µg/L | 500 | | 103 | 80-120 | | | |
| Chromium | 499 | 10 | µg/L | 500 | | 99.7 | 80-120 | | | |
| Lead | 506 | 5.0 | µg/L | 500 | | 101 | 80-120 | | | |
| Selenium | 483 | 50 | µg/L | 500 | | 96.6 | 80-120 | | | |
| Silver | 501 | 2.0 | µg/L | 500 | | 100 | 80-120 | | | |
| LCS Dup (B289259-BSD1) | | | | | | | | | | |
| Prepared: 08/30/21 Analyzed: 08/31/21 | | | | | | | | | | |
| Arsenic | 523 | 8.0 | µg/L | 500 | | 105 | 80-120 | 1.01 | 20 | |
| Barium | 511 | 100 | µg/L | 500 | | 102 | 80-120 | 0.469 | 20 | |
| Cadmium | 512 | 2.0 | µg/L | 500 | | 102 | 80-120 | 0.0562 | 20 | |
| Chromium | 501 | 10 | µg/L | 500 | | 100 | 80-120 | 0.544 | 20 | |
| Lead | 511 | 5.0 | µg/L | 500 | | 102 | 80-120 | 1.02 | 20 | |
| Selenium | 500 | 50 | µg/L | 500 | | 100 | 80-120 | 3.40 | 20 | |
| Silver | 505 | 2.0 | µg/L | 500 | | 101 | 80-120 | 0.715 | 20 | |
| Duplicate (B289259-DUP1) | | | | | | | | | | |
| Source: 21H1487-01 | | | | | | | | | | |
| Prepared: 08/30/21 Analyzed: 08/31/21 | | | | | | | | | | |
| Arsenic | 28.2 | 0.80 | µg/L | | 28.7 | | | 1.59 | 20 | |
| Barium | 171 | 10 | µg/L | | 173 | | | 0.746 | 20 | |
| Cadmium | 0.137 | 0.20 | µg/L | | 0.140 | | | 1.78 | 20 | J |
| Chromium | 1.40 | 1.0 | µg/L | | 1.49 | | | 6.27 | 20 | |
| Lead | 64.2 | 0.50 | µg/L | | 65.5 | | | 1.95 | 20 | |
| Selenium | 2.10 | 5.0 | µg/L | | 1.34 | | | 44.0 * | 20 | J |
| Silver | ND | 0.20 | µg/L | | ND | | | NC | 20 | U |
| Matrix Spike (B289259-MS1) | | | | | | | | | | |
| Source: 21H1487-01 | | | | | | | | | | |
| Prepared: 08/30/21 Analyzed: 08/31/21 | | | | | | | | | | |
| Arsenic | 533 | 8.0 | µg/L | 500 | 28.7 | 101 | 75-125 | | | |
| Barium | 665 | 100 | µg/L | 500 | 173 | 98.4 | 75-125 | | | |
| Cadmium | 507 | 2.0 | µg/L | 500 | ND | 101 | 75-125 | | | |
| Chromium | 495 | 10 | µg/L | 500 | ND | 99.1 | 75-125 | | | |
| Lead | 567 | 5.0 | µg/L | 500 | 65.5 | 100 | 75-125 | | | |
| Selenium | 488 | 50 | µg/L | 500 | ND | 97.6 | 75-125 | | | |
| Silver | 492 | 2.0 | µg/L | 500 | ND | 98.3 | 75-125 | | | |

39 Spruce Street * East Longmeadow, MA 01028 * FAX 413/525-6405 * TEL. 413/525-2332

QUALITY CONTROL
Metals Analyses (Dissolved) - Quality Control

| Analyte | Result | Reporting Limit | Units | Spike Level | Source Result | %REC | %REC Limits | RPD | RPD Limit | Notes |
|---|---------|-----------------|-------|---|---------------|------|-------------|-------|-----------|-------|
| Batch B289392 - SW-846 7470A Dissolved | | | | | | | | | | |
| Blank (B289392-BLK1) | | | | Prepared & Analyzed: 09/01/21 | | | | | | |
| Mercury | ND | 0.00010 | mg/L | | | | | | | U |
| LCS (B289392-BS1) | | | | Prepared & Analyzed: 09/01/21 | | | | | | |
| Mercury | 0.00424 | 0.00010 | mg/L | 0.00400 | | 106 | 80-120 | | | |
| LCS Dup (B289392-BSD1) | | | | Prepared & Analyzed: 09/01/21 | | | | | | |
| Mercury | 0.00427 | 0.00010 | mg/L | 0.00400 | | 107 | 80-120 | 0.885 | 20 | |
| Duplicate (B289392-DUP1) | | | | Source: 21H1487-01RE1 Prepared & Analyzed: 09/01/21 | | | | | | |
| Mercury | ND | 0.00010 | mg/L | | ND | | | NC | 20 | U |
| Matrix Spike (B289392-MS1) | | | | Source: 21H1487-01RE1 Prepared & Analyzed: 09/01/21 | | | | | | |
| Mercury | 0.00463 | 0.00010 | mg/L | 0.00400 | ND | 116 | 75-125 | | | |

39 Spruce Street * East Longmeadow, MA 01028 * FAX 413/525-6405 * TEL. 413/525-2332

FLAG/QUALIFIER SUMMARY

| | |
|-----|--|
| * | QC result is outside of established limits. |
| † | Wide recovery limits established for difficult compound. |
| ‡ | Wide RPD limits established for difficult compound. |
| # | Data exceeded client recommended or regulatory level |
| ND | Not Detected |
| RL | Reporting Limit is at the level of quantitation (LOQ) |
| DL | Detection Limit is the lower limit of detection determined by the MDL study |
| MCL | Maximum Contaminant Level |
| | Percent recoveries and relative percent differences (RPDs) are determined by the software using values in the calculation which have not been rounded. |
| | No results have been blank subtracted unless specified in the case narrative section. |
| J | Detected but below the Reporting Limit (lowest calibration standard); therefore, result is an estimated concentration (CLP J-Flag). |
| U | Analyte included in the analysis, but not detected |

39 Spruce Street * East Longmeadow, MA 01028 * FAX 413/525-6405 * TEL. 413/525-2332

CERTIFICATIONS
Certified Analyses included in this Report

| Analyte | Certifications |
|------------------------------|----------------------|
| SW-846 6020B in Water | |
| Arsenic | CT,NH,NY,ME,VA,NC |
| Arsenic | CT,NH,NY,NC,ME,VA |
| Barium | MA,NY,CT,NC,NH,ME,VA |
| Barium | CT,NH,NY,ME,VA,NC |
| Cadmium | CT,NH,NY,NC,ME,VA |
| Cadmium | CT,NH,NY,RI,ME,VA,NC |
| Chromium | CT,NH,NY,ME,VA,NC |
| Chromium | CT,NH,NY,NC,ME,VA |
| Lead | CT,NH,NY,ME,VA,NC |
| Lead | CT,NH,NY,NC,ME,VA |
| Selenium | CT,NH,NY,NC,ME,VA |
| Selenium | CT,NH,NY,ME,VA,NC |
| Silver | CT,NH,NY,ME,VA,NC |
| Silver | CT,NC,NH,NY,ME,VA |

SW-846 7470A in Water

| | |
|---------|-------------------|
| Mercury | CT,NH,NY,NC,ME,VA |
| Mercury | CT,NH,NY,NC,ME,VA |

Con-Test, a Pace Environmental Laboratory, operates under the following certifications and accreditations:

| Code | Description | Number | Expires |
|-------|--|---------------|------------|
| AIHA | AIHA-LAP, LLC - ISO17025:2017 | 100033 | 03/1/2022 |
| MA | Massachusetts DEP | M-MA100 | 06/30/2022 |
| CT | Connecticut Department of Public Health | PH-0165 | 12/31/2022 |
| NY | New York State Department of Health | 10899 NELAP | 04/1/2022 |
| NH-S | New Hampshire Environmental Lab | 2516 NELAP | 02/5/2022 |
| RI | Rhode Island Department of Health | LAO00112 | 12/30/2021 |
| NC | North Carolina Div. of Water Quality | 652 | 12/31/2021 |
| NJ | New Jersey DEP | MA007 NELAP | 06/30/2022 |
| FL | Florida Department of Health | E871027 NELAP | 06/30/2022 |
| VT | Vermont Department of Health Lead Laboratory | LL720741 | 07/30/2022 |
| ME | State of Maine | MA00100 | 06/9/2023 |
| VA | Commonwealth of Virginia | 460217 | 12/14/2021 |
| NH-P | New Hampshire Environmental Lab | 2557 NELAP | 09/6/2021 |
| VT-DW | Vermont Department of Health Drinking Water | VT-255716 | 06/12/2022 |
| NC-DW | North Carolina Department of Health | 25703 | 07/31/2022 |
| PA | Commonwealth of Pennsylvania DEP | 68-05812 | 06/30/2022 |
| MI | Dept. of Env, Great Lakes, and Energy | 9100 | 09/6/2021 |



Phone: 413-525-2332
Fax: 413-525-6405

Access COC's and Support Requests

Company Name: Wilcox & Barton, Inc.

Address: #1B Commons Drive, Unit QR, Londonderry NH

Phone: 603-369-4140

Project Name: BANF0004

Project Location: 375 Banfield Road, Portsmouth NH

Project Number: BANF0004

Project Manager: Bill Wilcox

Pace Quote Name/Number:

Invoice Recipient:

Sampled By: C. Monty

| Pace Work Order # | Client Sample ID / Description | Beginning Date/Time | Ending Date/Time | COMP/GRAB | Matrix Code | Conc Code | VIALS | GLASS | PLASTIC | BACTERIA | ENCORE | ANALYSIS REQUESTED | | | Preservation Code |
|-------------------|--------------------------------|---------------------|------------------|-----------|-------------|-----------|-------|-------|---------|----------|--------|--------------------|---|---|-------------------|
| | | | | | | | | | | | | I | N | N | |
| | | | | | | | | | | | | | | | |
| | | | | | | | | | | | | | | | |
| 1 | MV-101 | 8/22/21 | 10:40 | Grab | GW | U | | 2 | 2 | | | | | X | X |
| 2 | MW-102 | 8/22/21 | 9:45 | Grab | GW | U | | | 2 | | | | | X | X |
| 3 | MW-101 | 8/22/21 | 8:40 | Grab | GW | U | | | 2 | | | | | X | X |
| | | | | | | | | | | | | | | | |
| | | | | | | | | | | | | | | | |
| | | | | | | | | | | | | | | | |
| | | | | | | | | | | | | | | | |
| | | | | | | | | | | | | | | | |
| | | | | | | | | | | | | | | | |
| | | | | | | | | | | | | | | | |
| | | | | | | | | | | | | | | | |

Relinquished by: (signature) [Signature] Date/Time: 8/27/2021 12:00

Received by: (signature) [Signature] Date/Time: 8/27/21 1300

Relinquished by: (signature) [Signature] Date/Time: 8/27/21 1645

Received by: (signature) [Signature] Date/Time: 4.0 8/27/21 1045

Relinquished by: (signature) _____ Date/Time: _____

Received by: (signature) _____ Date/Time: _____

Relinquished by: (signature) _____ Date/Time: _____

Received by: (signature) _____ Date/Time: _____

Client Comments: Ⓐ

| Direction Limit Requirements | Special Requirements |
|----------------------------------|---------------------------------|
| MA Agcs <input type="checkbox"/> | MA MCP Required |
| | MCP Certification Form Required |
| | CT RCP Required |
| | RCP Certification Form Required |
| | MA State DW Required |
| Other: _____ | PWSID # _____ |

Project Entity

| | | | | |
|-------------------------------------|---------------------------------------|---------------------------------|-------------------------------|--------------------------------|
| Government <input type="checkbox"/> | Municipality <input type="checkbox"/> | MWRA <input type="checkbox"/> | WRTA <input type="checkbox"/> | Other <input type="checkbox"/> |
| Federal <input type="checkbox"/> | 21 J <input type="checkbox"/> | School <input type="checkbox"/> | | |
| City <input type="checkbox"/> | Brownfield <input type="checkbox"/> | MBTA <input type="checkbox"/> | | |
| | | | | |

NELAC and AIHA-LAP, LLC Accredited

¹ Matrix Codes:

- GW = Ground Water
- WW = Waste Water
- DW = Drinking Water
- A = Air
- S = Soil
- SL = Sludge
- SOL = Solid
- O = Other (please define)


² Preservation Codes:

- I = Iced
- H = HCL
- M = Methanol
- N = Nitric Acid
- S = Sulfuric Acid
- B = Sodium Bisulfate
- X = Sodium Hydroxide
- T = Sodium Thiosulfate
- O = Other (please define)

Comments: [Redacted]

Disclaimer: Pace Analytical is not responsible for any omitted information on the Chain of Custody. The Chain of Custody is a legal document that must be complete and accurate and is used to determine what analyses the laboratory will perform. Any missing information is not the laboratory's responsibility. Pace Analytical values your partnership on each project and will try to assist with missing information, but will not be held accountable.

I Have Not Confirmed Sample Container Numbers With Lab Staff Before Relinquishing Over Samples _____



con-test
ANALYTICAL LABORATORY

Doc# 277 Rev 5 2017

Login Sample Receipt Checklist - (Rejection Criteria Listing - Using Acceptance Policy) Any False Statement will be brought to the attention of the Client - State True or False

Client W+B

Received By [Signature] Date 8/27/21 Time 1645

How were the samples received? In Cooler T No Cooler _____ On Ice T No Ice _____
Direct from Sampling _____ Ambient _____ Melted Ice _____

Were samples within Temperature? 2-6°C T By Gun # 3 Actual Temp - 4.0
By Blank # _____ Actual Temp - _____

Was Custody Seal Intact? T Were Samples Tampered with? n/a
Was COC Relinquished? T Does Chain Agree With Samples? T

Are there broken/leaking/loose caps on any samples? F

Is COC in ink/ Legible? T Were samples received within holding time? T

Did COC include all pertinent Information? Client T Analysis T Sampler Name T
Project T ID's T Collection Dates/Times T

Are Sample labels filled out and legible? T

Are there Lab to Filters? F

Are there Rushes? F

Are there Short Holds? F

Is there enough Volume? T

Is there Headspace where applicable? n/a

Proper Media/Containers Used? T

Were trip blanks received? F

Do all samples have the proper pH? _____

Who was notified? _____

Who was notified? _____

Who was notified? _____

MS/MSD? F

Is splitting samples required? F

On COC? F

Acid T Base n/a

| Vials | # | Containers: | # | # | # | # |
|--------------|---|--------------|----------|-----------------|-----------|---------------|
| Unp- | | 1 Liter Amb. | <u>2</u> | 1 Liter Plastic | | 16 oz Amb. |
| HCL- | | 500 mL Amb. | | 500 mL Plastic | | 8oz Amb/Clear |
| Meoh- | | 250 mL Amb. | | 250 mL Plastic | <u>10</u> | 4oz Amb/Clear |
| Bisulfate- | | Flashpoint | | Col./Bacteria | | 2oz Amb/Clear |
| DI- | | Other Glass | | Other Plastic | | Encore |
| Thiosulfate- | | SOC Kit | | Plastic Bag | | Frozen: |
| Sulfuric- | | Perchlorate | | Ziplock | | |

Unused Media

| Vials | # | Containers: | # | # | # | # |
|--------------|---|---------------|---|-----------------|---|---------------|
| Unp- | | 1 Liter Amb. | | 1 Liter Plastic | | 16 oz Amb. |
| HCL- | | 500 mL Amb. | | 500 mL Plastic | | 8oz Amb/Clear |
| Meoh- | | 250 mL Amb. | | 250 mL Plastic | | 4oz Amb/Clear |
| Bisulfate- | | Col./Bacteria | | Flashpoint | | 2oz Amb/Clear |
| DI- | | Other Plastic | | Other Glass | | Encore |
| Thiosulfate- | | SOC Kit | | Plastic Bag | | Frozen: |
| Sulfuric- | | Perchlorate | | Ziplock | | |

Comments:

September 17, 2021

William Wilcox
Wilcox & Barton
1115 Route 100B, Suite 200
Moretown, VT 05660

Project Location: 375 Branfield Rd, Portsmouth, NH
Client Job Number:
Project Number: BANF0005
Laboratory Work Order Number: 21I0542

Enclosed are results of analyses for samples received by the laboratory on September 10, 2021. If you have any questions concerning this report, please feel free to contact me.

Sincerely,



Scott C. Basal
Project Manager

Table of Contents

| | |
|----------------|----|
| Sample Summary | 6 |
| Case Narrative | 10 |
| Sample Results | 11 |
| 21I0542-01 | 11 |
| 21I0542-02 | 13 |
| 21I0542-03 | 15 |
| 21I0542-04 | 17 |
| 21I0542-05 | 19 |
| 21I0542-06 | 21 |
| 21I0542-07 | 23 |
| 21I0542-08 | 25 |
| 21I0542-09 | 27 |
| 21I0542-10 | 29 |
| 21I0542-11 | 31 |
| 21I0542-12 | 33 |
| 21I0542-13 | 35 |
| 21I0542-14 | 37 |
| 21I0542-15 | 39 |
| 21I0542-16 | 41 |
| 21I0542-17 | 43 |
| 21I0542-18 | 45 |
| 21I0542-19 | 47 |
| 21I0542-20 | 49 |
| 21I0542-21 | 51 |
| 21I0542-22 | 53 |

Table of Contents (continued)

| | |
|------------|-----|
| 21I0542-23 | 55 |
| 21I0542-24 | 57 |
| 21I0542-25 | 59 |
| 21I0542-26 | 61 |
| 21I0542-27 | 63 |
| 21I0542-28 | 65 |
| 21I0542-29 | 67 |
| 21I0542-30 | 69 |
| 21I0542-31 | 71 |
| 21I0542-32 | 73 |
| 21I0542-33 | 75 |
| 21I0542-34 | 77 |
| 21I0542-35 | 79 |
| 21I0542-36 | 81 |
| 21I0542-37 | 83 |
| 21I0542-38 | 85 |
| 21I0542-39 | 87 |
| 21I0542-40 | 89 |
| 21I0542-41 | 91 |
| 21I0542-42 | 93 |
| 21I0542-43 | 95 |
| 21I0542-44 | 97 |
| 21I0542-45 | 99 |
| 21I0542-46 | 101 |
| 21I0542-47 | 103 |

Table of Contents (continued)

| | |
|--------------------------------|-----|
| 21I0542-48 | 105 |
| 21I0542-49 | 107 |
| 21I0542-50 | 109 |
| 21I0542-51 | 111 |
| 21I0542-52 | 113 |
| 21I0542-53 | 115 |
| 21I0542-54 | 117 |
| 21I0542-55 | 119 |
| 21I0542-56 | 121 |
| 21I0542-57 | 123 |
| 21I0542-58 | 125 |
| 21I0542-59 | 127 |
| 21I0542-60 | 129 |
| 21I0542-61 | 131 |
| 21I0542-62 | 133 |
| 21I0542-63 | 135 |
| 21I0542-64 | 137 |
| 21I0542-65 | 139 |
| 21I0542-66 | 141 |
| 21I0542-67 | 143 |
| 21I0542-68 | 145 |
| 21I0542-69 | 147 |
| Sample Preparation Information | 149 |
| QC Data | 153 |
| Metals Analyses (Total) | 153 |

Table of Contents (continued)

| | |
|--|-----|
| B290264 | 153 |
| B290265 | 153 |
| B290266 | 153 |
| B290267 | 154 |
| Conventional Chemistry Parameters by EPA/APHA/SW-846 Methods (Total) | 155 |
| B290171 | 155 |
| Flag/Qualifier Summary | 156 |
| Certifications | 157 |
| Chain of Custody/Sample Receipt | 158 |

39 Spruce Street * East Longmeadow, MA 01028 * FAX 413/525-6405 * TEL. 413/525-2332

 Wilcox & Barton
 1115 Route 100B, Suite 200
 Moretown, VT 05660
 ATTN: William Wilcox

REPORT DATE: 9/17/2021

PURCHASE ORDER NUMBER:

PROJECT NUMBER: BANF0005

ANALYTICAL SUMMARY

WORK ORDER NUMBER: 21I0542

The results of analyses performed on the following samples submitted to CON-TEST, a Pace Analytical Laboratory, are found in this report.

PROJECT LOCATION: 375 Branfield Rd, Portsmouth, NH

| FIELD SAMPLE # | LAB ID: | MATRIX | SAMPLE DESCRIPTION | TEST | SUB LAB |
|----------------|------------|--------|--------------------|--------------------------|---------|
| C-1 (0'-2') | 21I0542-01 | Soil | | SM 2540G SW-846 6010D | |
| B-2 (0'-2') | 21I0542-02 | Soil | | SM 2540G SW-846 6010D | |
| A-1 (0'-2') | 21I0542-03 | Soil | | SM 2540G SW-846 6010D | |
| B-4 (0'-2') | 21I0542-04 | Soil | | SM 2540G SW-846 6010D | |
| C-3 (0'-2') | 21I0542-05 | Soil | | SM 2540G SW-846 6010D | |
| C-3 (2'-4') | 21I0542-06 | Soil | | SM 2540G SW-846 6010D | |
| D-2 (0'-2') | 21I0542-07 | Soil | | SM 2540G SW-846 6010D | |
| D-2 (2'-4') | 21I0542-08 | Soil | | SM 2540G SW-846 6010D | |
| E-1 (0'-2') | 21I0542-09 | Soil | | SM 2540G SW-846 6010D | |
| F-2 (0'-2') | 21I0542-10 | Soil | | SM 2540G SW-846 6010D | |
| F-2 (2'-4') | 21I0542-11 | Soil | | SM 2540G SW-846 6010D | |
| G-1 (1'-2') | 21I0542-12 | Soil | | SM 2540G SW-846 6010D | |
| G-1 (2'-4') | 21I0542-13 | Soil | | SM 2540G SW-846 6010D | |
| H-2 (0'-2') | 21I0542-14 | Soil | | SM 2540G SW-846 6010D | |
| H-2 (2'-4') | 21I0542-15 | Soil | | SM 2540G SW-846 6010D | |
| I-1 (0'-2') | 21I0542-16 | Soil | | SM 2540G SW-846 6010D | |
| I-1 (2'-4') | 21I0542-17 | Soil | | SM 2540G SW-846 6010D | |
| G-3 (0-2') | 21I0542-18 | Soil | | SM 2540G SW-846 6010D | |
| G-3 (2-4') | 21I0542-19 | Soil | | SM 2540G SW-846 6010D | |
| D-4 (0-2') | 21I0542-20 | Soil | | SM 2540G SW-846 6010D | |

39 Spruce Street * East Longmeadow, MA 01028 * FAX 413/525-6405 * TEL. 413/525-2332

 Wilcox & Barton
 1115 Route 100B, Suite 200
 Moretown, VT 05660
 ATTN: William Wilcox

REPORT DATE: 9/17/2021

PURCHASE ORDER NUMBER:

PROJECT NUMBER: BANF0005

ANALYTICAL SUMMARY

WORK ORDER NUMBER: 21I0542

The results of analyses performed on the following samples submitted to CON-TEST, a Pace Analytical Laboratory, are found in this report.

PROJECT LOCATION: 375 Branfield Rd, Portsmouth, NH

| FIELD SAMPLE # | LAB ID: | MATRIX | SAMPLE DESCRIPTION | TEST | SUB LAB |
|----------------|------------|--------|--------------------|--------------------------|---------|
| D-4 (2-4') | 21I0542-21 | Soil | | SM 2540G SW-846 6010D | |
| C-5 (0-2') | 21I0542-22 | Soil | | SM 2540G SW-846 6010D | |
| C-5 (2-4') | 21I0542-23 | Soil | | SM 2540G SW-846 6010D | |
| B-6 (0-2') | 21I0542-24 | Soil | | SM 2540G SW-846 6010D | |
| E-5 (0-2') | 21I0542-25 | Soil | | SM 2540G SW-846 6010D | |
| E-5 (2-4') | 21I0542-26 | Soil | | SM 2540G SW-846 6010D | |
| G-5 (0-2') | 21I0542-27 | Soil | | SM 2540G SW-846 6010D | |
| G-5 (2-4') | 21I0542-28 | Soil | | SM 2540G SW-846 6010D | |
| C-7 (0-2') | 21I0542-29 | Soil | | SM 2540G SW-846 6010D | |
| C-7 (2-4') | 21I0542-30 | Soil | | SM 2540G SW-846 6010D | |
| D-6 (0-2') | 21I0542-31 | Soil | | SM 2540G SW-846 6010D | |
| D-6 (2-4') | 21I0542-32 | Soil | | SM 2540G SW-846 6010D | |
| E-7 (0-2') | 21I0542-33 | Soil | | SM 2540G SW-846 6010D | |
| E-7 (2-4') | 21I0542-34 | Soil | | SM 2540G SW-846 6010D | |
| D-8 (0-2') | 21I0542-35 | Soil | | SM 2540G SW-846 6010D | |
| D-8 (2-4') | 21I0542-36 | Soil | | SM 2540G SW-846 6010D | |
| D-9 (0-2') | 21I0542-37 | Soil | | SM 2540G SW-846 6010D | |
| D-9 (2-4') | 21I0542-38 | Soil | | SM 2540G SW-846 6010D | |
| D-10 (0-2') | 21I0542-39 | Soil | | SM 2540G SW-846 6010D | |
| D-11 (0-2') | 21I0542-40 | Soil | | SM 2540G SW-846 6010D | |

39 Spruce Street * East Longmeadow, MA 01028 * FAX 413/525-6405 * TEL. 413/525-2332

Wilcox & Barton
 1115 Route 100B, Suite 200
 Moretown, VT 05660
 ATTN: William Wilcox

REPORT DATE: 9/17/2021

PURCHASE ORDER NUMBER:

PROJECT NUMBER: BANF0005

ANALYTICAL SUMMARY

WORK ORDER NUMBER: 21I0542

The results of analyses performed on the following samples submitted to CON-TEST, a Pace Analytical Laboratory, are found in this report.

PROJECT LOCATION: 375 Branfield Rd, Portsmouth, NH

| FIELD SAMPLE # | LAB ID: | MATRIX | SAMPLE DESCRIPTION | TEST | SUB LAB |
|----------------|------------|--------|--------------------|--------------------------|---------|
| F-9 (0-2') | 21I0542-41 | Soil | | SM 2540G SW-846 6010D | |
| F-9 (2-4') | 21I0542-42 | Soil | | SM 2540G SW-846 6010D | |
| E-10 (0-2') | 21I0542-43 | Soil | | SM 2540G SW-846 6010D | |
| E-10 (2-4') | 21I0542-44 | Soil | | SM 2540G SW-846 6010D | |
| H-6 (0-2') | 21I0542-45 | Soil | | SM 2540G SW-846 6010D | |
| H-6 (2-4') | 21I0542-46 | Soil | | SM 2540G SW-846 6010D | |
| F-6 (0-2') | 21I0542-47 | Soil | | SM 2540G SW-846 6010D | |
| F-6 (2-4') | 21I0542-48 | Soil | | SM 2540G SW-846 6010D | |
| J-6 (0-2') | 21I0542-49 | Soil | | SM 2540G SW-846 6010D | |
| J-6 (2-4') | 21I0542-50 | Soil | | SM 2540G SW-846 6010D | |
| F-4 (0-2') | 21I0542-51 | Soil | | SM 2540G SW-846 6010D | |
| F-4 (2-4') | 21I0542-52 | Soil | | SM 2540G SW-846 6010D | |
| H-4 (0-2') | 21I0542-53 | Soil | | SM 2540G SW-846 6010D | |
| H-4 (2-4') | 21I0542-54 | Soil | | SM 2540G SW-846 6010D | |
| I-3 (0-2') | 21I0542-55 | Soil | | SM 2540G SW-846 6010D | |
| I-3 (2-4') | 21I0542-56 | Soil | | SM 2540G SW-846 6010D | |
| J-10 (0-2') | 21I0542-57 | Soil | | SM 2540G SW-846 6010D | |
| J-10 (2-4') | 21I0542-58 | Soil | | SM 2540G SW-846 6010D | |
| J-11 (0-2') | 21I0542-59 | Soil | | SM 2540G SW-846 6010D | |
| J-11 (2-4') | 21I0542-60 | Soil | | SM 2540G SW-846 6010D | |

39 Spruce Street * East Longmeadow, MA 01028 * FAX 413/525-6405 * TEL. 413/525-2332

Wilcox & Barton
 1115 Route 100B, Suite 200
 Moretown, VT 05660
 ATTN: William Wilcox

REPORT DATE: 9/17/2021

PURCHASE ORDER NUMBER:

PROJECT NUMBER: BANF0005

ANALYTICAL SUMMARY

WORK ORDER NUMBER: 21I0542

The results of analyses performed on the following samples submitted to CON-TEST, a Pace Analytical Laboratory, are found in this report.

PROJECT LOCATION: 375 Branfield Rd, Portsmouth, NH

| FIELD SAMPLE # | LAB ID: | MATRIX | SAMPLE DESCRIPTION | TEST | SUB LAB |
|----------------|------------|--------|--------------------|--------------------------|---------|
| K-11 (0-2') | 21I0542-61 | Soil | | SM 2540G SW-846 6010D | |
| K-12 (0-2') | 21I0542-62 | Soil | | SM 2540G SW-846 6010D | |
| J-13 (0-2') | 21I0542-63 | Soil | | SM 2540G SW-846 6010D | |
| H-14 (0-2') | 21I0542-64 | Soil | | SM 2540G SW-846 6010D | |
| H-13 (0-2') | 21I0542-65 | Soil | | SM 2540G SW-846 6010D | |
| F-11 (0-2') | 21I0542-66 | Soil | | SM 2540G SW-846 6010D | |
| F-11 (2-4') | 21I0542-67 | Soil | | SM 2540G SW-846 6010D | |
| F-12 (0-2') | 21I0542-68 | Soil | | SM 2540G SW-846 6010D | |
| F-12 (2-4') | 21I0542-69 | Soil | | SM 2540G SW-846 6010D | |

CASE NARRATIVE SUMMARY

All reported results are within defined laboratory quality control objectives unless listed below or otherwise qualified in this report.

SW-846 6010D

Qualifications:

MS-19

Sample to spike ratio is greater than or equal to 4:1. Spiked amount is not representative of the native amount in the sample. Appropriate or meaningful recoveries cannot be calculated.

Analyte & Samples(s) Qualified:

Lead

2110542-01[C-1 (0'-2')], 2110542-37[D-9 (0'-2')], B290266-MS1, B290267-MS1

R-02

Duplicate RPD is outside of control limits. Outlier can be attributed to sample non-homogeneity encountered during sample prep.

Analyte & Samples(s) Qualified:

Lead

2110542-37[D-9 (0'-2')], B290266-DUP1

The results of analyses reported only relate to samples submitted to Con-Test, a Pace Analytical Laboratory, for testing.

I certify that the analyses listed above, unless specifically listed as subcontracted, if any, were performed under my direction according to the approved methodologies listed in this document, and that based upon my inquiry of those individuals immediately responsible for obtaining the information, the material contained in this report is, to the best of my knowledge and belief, accurate and complete.



Lisa A. Worthington
Technical Representative

39 Spruce Street * East Longmeadow, MA 01028 * FAX 413/525-6405 * TEL. 413/525-2332

Project Location: 375 Branfield Rd, Portsmouth, NH Sample Description:

Work Order: 2110542

Date Received: 9/10/2021

Field Sample #: C-1 (0'-2')

Sampled: 9/9/2021 08:10

Sample ID: 2110542-01

Sample Matrix: Soil

Metals Analyses (Total)

| Analyte | Results | RL | DL | Units | Dilution | Flag/Qual | Method | Date Prepared | Date/Time Analyzed | Analyst |
|---------|---------|------|------|-----------|----------|-----------|--------------|---------------|--------------------|---------|
| Lead | 860 | 0.56 | 0.27 | mg/Kg dry | 1 | MS-19 | SW-846 6010D | 9/15/21 | 9/16/21 14:02 | MJH |

39 Spruce Street * East Longmeadow, MA 01028 * FAX 413/525-6405 * TEL. 413/525-2332

Project Location: 375 Branfield Rd, Portsmouth, NH Sample Description:

Work Order: 2110542

Date Received: 9/10/2021

Field Sample #: C-1 (0'-2')

Sampled: 9/9/2021 08:10

Sample ID: 2110542-01

Sample Matrix: Soil

Conventional Chemistry Parameters by EPA/APHA/SW-846 Methods (Total)

| Analyte | Results | RL | Units | Dilution | Flag/Qual | Method | Date Prepared | Date/Time Analyzed | Analyst |
|----------|---------|----|-------|----------|-----------|----------|---------------|--------------------|---------|
| % Solids | 87.2 | | % Wt | 1 | | SM 2540G | 9/14/21 | 9/15/21 16:43 | GLH |

39 Spruce Street * East Longmeadow, MA 01028 * FAX 413/525-6405 * TEL. 413/525-2332

Project Location: 375 Branfield Rd, Portsmouth, NH Sample Description:

Work Order: 2110542

Date Received: 9/10/2021

Field Sample #: B-2 (0'-2')

Sampled: 9/9/2021 08:22

Sample ID: 2110542-02

Sample Matrix: Soil

Metals Analyses (Total)

| Analyte | Results | RL | DL | Units | Dilution | Flag/Qual | Method | Date Prepared | Date/Time Analyzed | Analyst |
|---------|---------|------|------|-----------|----------|-----------|--------------|---------------|--------------------|---------|
| Lead | 42 | 0.55 | 0.27 | mg/Kg dry | 1 | | SW-846 6010D | 9/15/21 | 9/16/21 14:08 | MJH |

39 Spruce Street * East Longmeadow, MA 01028 * FAX 413/525-6405 * TEL. 413/525-2332

Project Location: 375 Branfield Rd, Portsmouth, NH Sample Description:

Work Order: 2110542

Date Received: 9/10/2021

Field Sample #: B-2 (0'-2')

Sampled: 9/9/2021 08:22

Sample ID: 2110542-02

Sample Matrix: Soil

Conventional Chemistry Parameters by EPA/APHA/SW-846 Methods (Total)

| Analyte | Results | RL | Units | Dilution | Flag/Qual | Method | Date Prepared | Date/Time Analyzed | Analyst |
|----------|---------|----|-------|----------|-----------|----------|---------------|--------------------|---------|
| % Solids | 85.5 | | % Wt | 1 | | SM 2540G | 9/14/21 | 9/15/21 16:44 | GLH |

39 Spruce Street * East Longmeadow, MA 01028 * FAX 413/525-6405 * TEL. 413/525-2332

Project Location: 375 Branfield Rd, Portsmouth, NH Sample Description:

Work Order: 2110542

Date Received: 9/10/2021

Field Sample #: A-1 (0'-2)

Sampled: 9/9/2021 08:40

Sample ID: 2110542-03

Sample Matrix: Soil

Metals Analyses (Total)

| Analyte | Results | RL | DL | Units | Dilution | Flag/Qual | Method | Date Prepared | Date/Time Analyzed | Analyst |
|---------|---------|------|------|-----------|----------|-----------|--------------|---------------|--------------------|---------|
| Lead | 33 | 0.54 | 0.26 | mg/Kg dry | 1 | | SW-846 6010D | 9/15/21 | 9/16/21 14:27 | MJH |

39 Spruce Street * East Longmeadow, MA 01028 * FAX 413/525-6405 * TEL. 413/525-2332

Project Location: 375 Branfield Rd, Portsmouth, NH Sample Description:

Work Order: 2110542

Date Received: 9/10/2021

Field Sample #: A-1 (0'-2)

Sampled: 9/9/2021 08:40

Sample ID: 2110542-03

Sample Matrix: Soil

Conventional Chemistry Parameters by EPA/APHA/SW-846 Methods (Total)

| Analyte | Results | RL | Units | Dilution | Flag/Qual | Method | Date Prepared | Date/Time Analyzed | Analyst |
|----------|---------|----|-------|----------|-----------|----------|---------------|--------------------|---------|
| % Solids | 87.8 | | % Wt | 1 | | SM 2540G | 9/14/21 | 9/15/21 16:44 | GLH |

39 Spruce Street * East Longmeadow, MA 01028 * FAX 413/525-6405 * TEL. 413/525-2332

Project Location: 375 Branfield Rd, Portsmouth, NH Sample Description:

Work Order: 2110542

Date Received: 9/10/2021

Field Sample #: B-4 (0'-2')

Sampled: 9/9/2021 08:52

Sample ID: 2110542-04

Sample Matrix: Soil

Metals Analyses (Total)

| Analyte | Results | RL | DL | Units | Dilution | Flag/Qual | Method | Date Prepared | Date/Time Analyzed | Analyst |
|---------|---------|------|------|-----------|----------|-----------|--------------|---------------|--------------------|---------|
| Lead | 130 | 0.56 | 0.27 | mg/Kg dry | 1 | | SW-846 6010D | 9/15/21 | 9/16/21 14:34 | MJH |

39 Spruce Street * East Longmeadow, MA 01028 * FAX 413/525-6405 * TEL. 413/525-2332

Project Location: 375 Branfield Rd, Portsmouth, NH Sample Description:

Work Order: 2110542

Date Received: 9/10/2021

Field Sample #: B-4 (0'-2')

Sampled: 9/9/2021 08:52

Sample ID: 2110542-04

Sample Matrix: Soil

Conventional Chemistry Parameters by EPA/APHA/SW-846 Methods (Total)

| Analyte | Results | RL | Units | Dilution | Flag/Qual | Method | Date Prepared | Date/Time Analyzed | Analyst |
|----------|---------|----|-------|----------|-----------|----------|---------------|--------------------|---------|
| % Solids | 86.9 | | % Wt | 1 | | SM 2540G | 9/14/21 | 9/15/21 16:44 | GLH |

39 Spruce Street * East Longmeadow, MA 01028 * FAX 413/525-6405 * TEL. 413/525-2332

Project Location: 375 Branfield Rd, Portsmouth, NH Sample Description:

Work Order: 2110542

Date Received: 9/10/2021

Field Sample #: C-3 (0'-2')

Sampled: 9/9/2021 08:55

Sample ID: 2110542-05

Sample Matrix: Soil

Metals Analyses (Total)

| Analyte | Results | RL | DL | Units | Dilution | Flag/Qual | Method | Date Prepared | Date/Time Analyzed | Analyst |
|---------|---------|------|------|-----------|----------|-----------|--------------|---------------|--------------------|---------|
| Lead | 59 | 0.60 | 0.29 | mg/Kg dry | 1 | | SW-846 6010D | 9/15/21 | 9/16/21 14:40 | MJH |

39 Spruce Street * East Longmeadow, MA 01028 * FAX 413/525-6405 * TEL. 413/525-2332

Project Location: 375 Branfield Rd, Portsmouth, NH Sample Description:

Work Order: 2110542

Date Received: 9/10/2021

Field Sample #: C-3 (0'-2')

Sampled: 9/9/2021 08:55

Sample ID: 2110542-05

Sample Matrix: Soil

Conventional Chemistry Parameters by EPA/APHA/SW-846 Methods (Total)

| Analyte | Results | RL | Units | Dilution | Flag/Qual | Method | Date Prepared | Date/Time Analyzed | Analyst |
|----------|---------|----|-------|----------|-----------|----------|---------------|--------------------|---------|
| % Solids | 82.7 | | % Wt | 1 | | SM 2540G | 9/14/21 | 9/15/21 16:44 | GLH |

39 Spruce Street * East Longmeadow, MA 01028 * FAX 413/525-6405 * TEL. 413/525-2332

Project Location: 375 Branfield Rd, Portsmouth, NH Sample Description:

Work Order: 2110542

Date Received: 9/10/2021

Field Sample #: C-3 (2'-4')

Sampled: 9/9/2021 09:05

Sample ID: 2110542-06

Sample Matrix: Soil

Metals Analyses (Total)

| Analyte | Results | RL | DL | Units | Dilution | Flag/Qual | Method | Date Prepared | Date/Time Analyzed | Analyst |
|---------|---------|------|------|-----------|----------|-----------|--------------|---------------|--------------------|---------|
| Lead | 180 | 0.60 | 0.29 | mg/Kg dry | 1 | | SW-846 6010D | 9/15/21 | 9/16/21 14:47 | MJH |

39 Spruce Street * East Longmeadow, MA 01028 * FAX 413/525-6405 * TEL. 413/525-2332

Project Location: 375 Branfield Rd, Portsmouth, NH Sample Description:

Work Order: 2110542

Date Received: 9/10/2021

Field Sample #: C-3 (2'-4')

Sampled: 9/9/2021 09:05

Sample ID: 2110542-06

Sample Matrix: Soil

Conventional Chemistry Parameters by EPA/APHA/SW-846 Methods (Total)

| Analyte | Results | RL | Units | Dilution | Flag/Qual | Method | Date Prepared | Date/Time Analyzed | Analyst |
|----------------|----------------|-----------|--------------|-----------------|------------------|---------------|----------------------|---------------------------|----------------|
| % Solids | 81.2 | | % Wt | 1 | | SM 2540G | 9/14/21 | 9/15/21 16:44 | GLH |

39 Spruce Street * East Longmeadow, MA 01028 * FAX 413/525-6405 * TEL. 413/525-2332

Project Location: 375 Branfield Rd, Portsmouth, NH Sample Description:

Work Order: 2110542

Date Received: 9/10/2021

Field Sample #: D-2 (0'-2')

Sampled: 9/9/2021 09:12

Sample ID: 2110542-07

Sample Matrix: Soil

Metals Analyses (Total)

| Analyte | Results | RL | DL | Units | Dilution | Flag/Qual | Method | Date Prepared | Date/Time Analyzed | Analyst |
|---------|---------|------|------|-----------|----------|-----------|--------------|---------------|--------------------|---------|
| Lead | 69 | 0.54 | 0.26 | mg/Kg dry | 1 | | SW-846 6010D | 9/15/21 | 9/16/21 14:54 | MJH |

39 Spruce Street * East Longmeadow, MA 01028 * FAX 413/525-6405 * TEL. 413/525-2332

Project Location: 375 Branfield Rd, Portsmouth, NH Sample Description:

Work Order: 2110542

Date Received: 9/10/2021

Field Sample #: D-2 (0'-2')

Sampled: 9/9/2021 09:12

Sample ID: 2110542-07

Sample Matrix: Soil

Conventional Chemistry Parameters by EPA/APHA/SW-846 Methods (Total)

| Analyte | Results | RL | Units | Dilution | Flag/Qual | Method | Date Prepared | Date/Time Analyzed | Analyst |
|----------|---------|----|-------|----------|-----------|----------|---------------|--------------------|---------|
| % Solids | 89.3 | | % Wt | 1 | | SM 2540G | 9/14/21 | 9/15/21 16:44 | GLH |

39 Spruce Street * East Longmeadow, MA 01028 * FAX 413/525-6405 * TEL. 413/525-2332

Project Location: 375 Branfield Rd, Portsmouth, NH Sample Description:

Work Order: 2110542

Date Received: 9/10/2021

Field Sample #: D-2 (2'-4')

Sampled: 9/9/2021 09:25

Sample ID: 2110542-08

Sample Matrix: Soil

Metals Analyses (Total)

| Analyte | Results | RL | DL | Units | Dilution | Flag/Qual | Method | Date Prepared | Date/Time Analyzed | Analyst |
|---------|---------|------|------|-----------|----------|-----------|--------------|---------------|--------------------|---------|
| Lead | 35 | 0.58 | 0.28 | mg/Kg dry | 1 | | SW-846 6010D | 9/15/21 | 9/16/21 15:01 | MJH |

39 Spruce Street * East Longmeadow, MA 01028 * FAX 413/525-6405 * TEL. 413/525-2332

Project Location: 375 Branfield Rd, Portsmouth, NH Sample Description:

Work Order: 2110542

Date Received: 9/10/2021

Field Sample #: D-2 (2'-4')

Sampled: 9/9/2021 09:25

Sample ID: 2110542-08

Sample Matrix: Soil

Conventional Chemistry Parameters by EPA/APHA/SW-846 Methods (Total)

| Analyte | Results | RL | Units | Dilution | Flag/Qual | Method | Date Prepared | Date/Time Analyzed | Analyst |
|----------|---------|----|-------|----------|-----------|----------|---------------|--------------------|---------|
| % Solids | 82.4 | | % Wt | 1 | | SM 2540G | 9/14/21 | 9/15/21 16:44 | GLH |

39 Spruce Street * East Longmeadow, MA 01028 * FAX 413/525-6405 * TEL. 413/525-2332

Project Location: 375 Branfield Rd, Portsmouth, NH Sample Description:

Work Order: 2110542

Date Received: 9/10/2021

Field Sample #: E-1 (0'-2')

Sampled: 9/9/2021 09:40

Sample ID: 2110542-09

Sample Matrix: Soil

Metals Analyses (Total)

| Analyte | Results | RL | DL | Units | Dilution | Flag/Qual | Method | Date Prepared | Date/Time Analyzed | Analyst |
|---------|---------|------|------|-----------|----------|-----------|--------------|---------------|--------------------|---------|
| Lead | 230 | 0.57 | 0.28 | mg/Kg dry | 1 | | SW-846 6010D | 9/15/21 | 9/16/21 15:08 | MJH |

39 Spruce Street * East Longmeadow, MA 01028 * FAX 413/525-6405 * TEL. 413/525-2332

Project Location: 375 Branfield Rd, Portsmouth, NH Sample Description:

Work Order: 2110542

Date Received: 9/10/2021

Field Sample #: E-1 (0'-2')

Sampled: 9/9/2021 09:40

Sample ID: 2110542-09

Sample Matrix: Soil

Conventional Chemistry Parameters by EPA/APHA/SW-846 Methods (Total)

| Analyte | Results | RL | Units | Dilution | Flag/Qual | Method | Date Prepared | Date/Time Analyzed | Analyst |
|----------|---------|----|-------|----------|-----------|----------|---------------|--------------------|---------|
| % Solids | 88.2 | | % Wt | 1 | | SM 2540G | 9/14/21 | 9/15/21 16:45 | GLH |

39 Spruce Street * East Longmeadow, MA 01028 * FAX 413/525-6405 * TEL. 413/525-2332

Project Location: 375 Branfield Rd, Portsmouth, NH Sample Description:

Work Order: 2110542

Date Received: 9/10/2021

Field Sample #: F-2 (0'-2')

Sampled: 9/9/2021 09:50

Sample ID: 2110542-10

Sample Matrix: Soil

Metals Analyses (Total)

| Analyte | Results | RL | DL | Units | Dilution | Flag/Qual | Method | Date Prepared | Date/Time Analyzed | Analyst |
|---------|---------|------|------|-----------|----------|-----------|--------------|---------------|--------------------|---------|
| Lead | 220 | 0.57 | 0.28 | mg/Kg dry | 1 | | SW-846 6010D | 9/15/21 | 9/16/21 15:14 | MJH |

39 Spruce Street * East Longmeadow, MA 01028 * FAX 413/525-6405 * TEL. 413/525-2332

Project Location: 375 Branfield Rd, Portsmouth, NH Sample Description:

Work Order: 2110542

Date Received: 9/10/2021

Field Sample #: F-2 (0'-2')

Sampled: 9/9/2021 09:50

Sample ID: 2110542-10

Sample Matrix: Soil

Conventional Chemistry Parameters by EPA/APHA/SW-846 Methods (Total)

| Analyte | Results | RL | Units | Dilution | Flag/Qual | Method | Date Prepared | Date/Time Analyzed | Analyst |
|----------|---------|----|-------|----------|-----------|----------|---------------|--------------------|---------|
| % Solids | 89.0 | | % Wt | 1 | | SM 2540G | 9/14/21 | 9/15/21 16:45 | GLH |

39 Spruce Street * East Longmeadow, MA 01028 * FAX 413/525-6405 * TEL. 413/525-2332

Project Location: 375 Branfield Rd, Portsmouth, NH Sample Description:

Work Order: 2110542

Date Received: 9/10/2021

Field Sample #: F-2 (2'-4')

Sampled: 9/9/2021 09:58

Sample ID: 2110542-11

Sample Matrix: Soil

Metals Analyses (Total)

| Analyte | Results | RL | DL | Units | Dilution | Flag/Qual | Method | Date Prepared | Date/Time Analyzed | Analyst |
|---------|---------|------|------|-----------|----------|-----------|--------------|---------------|--------------------|---------|
| Lead | 8.6 | 0.62 | 0.30 | mg/Kg dry | 1 | | SW-846 6010D | 9/15/21 | 9/16/21 15:21 | MJH |

39 Spruce Street * East Longmeadow, MA 01028 * FAX 413/525-6405 * TEL. 413/525-2332

Project Location: 375 Branfield Rd, Portsmouth, NH Sample Description:

Work Order: 2110542

Date Received: 9/10/2021

Field Sample #: F-2 (2'-4')

Sampled: 9/9/2021 09:58

Sample ID: 2110542-11

Sample Matrix: Soil

Conventional Chemistry Parameters by EPA/APHA/SW-846 Methods (Total)

| Analyte | Results | RL | Units | Dilution | Flag/Qual | Method | Date Prepared | Date/Time Analyzed | Analyst |
|----------|---------|----|-------|----------|-----------|----------|---------------|--------------------|---------|
| % Solids | 76.1 | | % Wt | 1 | | SM 2540G | 9/14/21 | 9/15/21 16:45 | GLH |

39 Spruce Street * East Longmeadow, MA 01028 * FAX 413/525-6405 * TEL. 413/525-2332

Project Location: 375 Branfield Rd, Portsmouth, NH Sample Description:

Work Order: 2110542

Date Received: 9/10/2021

Field Sample #: G-1 (1'-2')

Sampled: 9/9/2021 10:05

Sample ID: 2110542-12

Sample Matrix: Soil

Metals Analyses (Total)

| Analyte | Results | RL | DL | Units | Dilution | Flag/Qual | Method | Date Prepared | Date/Time Analyzed | Analyst |
|---------|---------|------|------|-----------|----------|-----------|--------------|---------------|--------------------|---------|
| Lead | 160 | 0.63 | 0.30 | mg/Kg dry | 1 | | SW-846 6010D | 9/15/21 | 9/16/21 15:28 | MJH |

39 Spruce Street * East Longmeadow, MA 01028 * FAX 413/525-6405 * TEL. 413/525-2332

Project Location: 375 Branfield Rd, Portsmouth, NH

Sample Description:

Work Order: 2110542

Date Received: 9/10/2021

Field Sample #: G-1 (1'-2')

Sampled: 9/9/2021 10:05

Sample ID: 2110542-12

Sample Matrix: Soil

Conventional Chemistry Parameters by EPA/PHA/SW-846 Methods (Total)

| Analyte | Results | RL | Units | Dilution | Flag/Qual | Method | Date Prepared | Date/Time Analyzed | Analyst |
|----------|---------|----|-------|----------|-----------|----------|---------------|--------------------|---------|
| % Solids | 79.1 | | % Wt | 1 | | SM 2540G | 9/14/21 | 9/15/21 16:45 | GLH |

39 Spruce Street * East Longmeadow, MA 01028 * FAX 413/525-6405 * TEL. 413/525-2332

Project Location: 375 Branfield Rd, Portsmouth, NH Sample Description:

Work Order: 2110542

Date Received: 9/10/2021

Field Sample #: G-1 (2'-4')

Sampled: 9/9/2021 10:15

Sample ID: 2110542-13

Sample Matrix: Soil

Metals Analyses (Total)

| Analyte | Results | RL | DL | Units | Dilution | Flag/Qual | Method | Date Prepared | Date/Time Analyzed | Analyst |
|---------|---------|------|------|-----------|----------|-----------|--------------|---------------|--------------------|---------|
| Lead | 9.5 | 0.62 | 0.30 | mg/Kg dry | 1 | | SW-846 6010D | 9/15/21 | 9/16/21 15:46 | MJH |

39 Spruce Street * East Longmeadow, MA 01028 * FAX 413/525-6405 * TEL. 413/525-2332

Project Location: 375 Branfield Rd, Portsmouth, NH Sample Description:

Work Order: 2110542

Date Received: 9/10/2021

Field Sample #: G-1 (2'-4')

Sampled: 9/9/2021 10:15

Sample ID: 2110542-13

Sample Matrix: Soil

Conventional Chemistry Parameters by EPA/APHA/SW-846 Methods (Total)

| Analyte | Results | RL | Units | Dilution | Flag/Qual | Method | Date Prepared | Date/Time Analyzed | Analyst |
|----------|---------|----|-------|----------|-----------|----------|---------------|--------------------|---------|
| % Solids | 79.7 | | % Wt | 1 | | SM 2540G | 9/14/21 | 9/15/21 16:45 | GLH |

39 Spruce Street * East Longmeadow, MA 01028 * FAX 413/525-6405 * TEL. 413/525-2332

Project Location: 375 Branfield Rd, Portsmouth, NH Sample Description:

Work Order: 2110542

Date Received: 9/10/2021

Field Sample #: H-2 (0'-2')

Sampled: 9/9/2021 10:25

Sample ID: 2110542-14

Sample Matrix: Soil

Metals Analyses (Total)

| Analyte | Results | RL | DL | Units | Dilution | Flag/Qual | Method | Date Prepared | Date/Time Analyzed | Analyst |
|---------|---------|------|------|-----------|----------|-----------|--------------|---------------|--------------------|---------|
| Lead | 53 | 0.60 | 0.29 | mg/Kg dry | 1 | | SW-846 6010D | 9/15/21 | 9/16/21 15:53 | MJH |

39 Spruce Street * East Longmeadow, MA 01028 * FAX 413/525-6405 * TEL. 413/525-2332

Project Location: 375 Branfield Rd, Portsmouth, NH Sample Description:

Work Order: 2110542

Date Received: 9/10/2021

Field Sample #: H-2 (0'-2')

Sampled: 9/9/2021 10:25

Sample ID: 2110542-14

Sample Matrix: Soil

Conventional Chemistry Parameters by EPA/APHA/SW-846 Methods (Total)

| Analyte | Results | RL | Units | Dilution | Flag/Qual | Method | Date Prepared | Date/Time Analyzed | Analyst |
|----------|---------|----|-------|----------|-----------|----------|---------------|--------------------|---------|
| % Solids | 81.8 | | % Wt | 1 | | SM 2540G | 9/14/21 | 9/15/21 16:10 | CV |

39 Spruce Street * East Longmeadow, MA 01028 * FAX 413/525-6405 * TEL. 413/525-2332

Project Location: 375 Branfield Rd, Portsmouth, NH Sample Description:

Work Order: 2110542

Date Received: 9/10/2021

Field Sample #: H-2 (2'-4')

Sampled: 9/9/2021 10:30

Sample ID: 2110542-15

Sample Matrix: Soil

Metals Analyses (Total)

| Analyte | Results | RL | DL | Units | Dilution | Flag/Qual | Method | Date Prepared | Date/Time Analyzed | Analyst |
|---------|---------|------|------|-----------|----------|-----------|--------------|---------------|--------------------|---------|
| Lead | 7.0 | 0.56 | 0.27 | mg/Kg dry | 1 | | SW-846 6010D | 9/15/21 | 9/16/21 16:00 | MJH |

39 Spruce Street * East Longmeadow, MA 01028 * FAX 413/525-6405 * TEL. 413/525-2332

Project Location: 375 Branfield Rd, Portsmouth, NH Sample Description:

Work Order: 2110542

Date Received: 9/10/2021

Field Sample #: H-2 (2'-4')

Sampled: 9/9/2021 10:30

Sample ID: 2110542-15

Sample Matrix: Soil

Conventional Chemistry Parameters by EPA/PHA/SW-846 Methods (Total)

| Analyte | Results | RL | Units | Dilution | Flag/Qual | Method | Date Prepared | Date/Time Analyzed | Analyst |
|----------|---------|----|-------|----------|-----------|----------|---------------|--------------------|---------|
| % Solids | 87.0 | | % Wt | 1 | | SM 2540G | 9/14/21 | 9/15/21 16:10 | CV |

39 Spruce Street * East Longmeadow, MA 01028 * FAX 413/525-6405 * TEL. 413/525-2332

Project Location: 375 Branfield Rd, Portsmouth, NH Sample Description:

Work Order: 2110542

Date Received: 9/10/2021

Field Sample #: I-1 (0'-2')

Sampled: 9/9/2021 10:33

Sample ID: 2110542-16

Sample Matrix: Soil

Metals Analyses (Total)

| Analyte | Results | RL | DL | Units | Dilution | Flag/Qual | Method | Date Prepared | Date/Time Analyzed | Analyst |
|---------|---------|------|------|-----------|----------|-----------|--------------|---------------|--------------------|---------|
| Lead | 6.9 | 0.55 | 0.27 | mg/Kg dry | 1 | | SW-846 6010D | 9/15/21 | 9/16/21 16:07 | MJH |

39 Spruce Street * East Longmeadow, MA 01028 * FAX 413/525-6405 * TEL. 413/525-2332

Project Location: 375 Branfield Rd, Portsmouth, NH Sample Description:

Work Order: 2110542

Date Received: 9/10/2021

Field Sample #: I-1 (0'-2')

Sampled: 9/9/2021 10:33

Sample ID: 2110542-16

Sample Matrix: Soil

Conventional Chemistry Parameters by EPA/APHA/SW-846 Methods (Total)

| Analyte | Results | RL | Units | Dilution | Flag/Qual | Method | Date Prepared | Date/Time Analyzed | Analyst |
|----------|---------|----|-------|----------|-----------|----------|---------------|--------------------|---------|
| % Solids | 91.2 | | % Wt | 1 | | SM 2540G | 9/14/21 | 9/15/21 16:10 | CV |

39 Spruce Street * East Longmeadow, MA 01028 * FAX 413/525-6405 * TEL. 413/525-2332

Project Location: 375 Branfield Rd, Portsmouth, NH Sample Description:

Work Order: 2110542

Date Received: 9/10/2021

Field Sample #: I-1 (2'-4')

Sampled: 9/9/2021 10:37

Sample ID: 2110542-17

Sample Matrix: Soil

Metals Analyses (Total)

| Analyte | Results | RL | DL | Units | Dilution | Flag/Qual | Method | Date Prepared | Date/Time Analyzed | Analyst |
|---------|---------|------|------|-----------|----------|-----------|--------------|---------------|--------------------|---------|
| Lead | 3.8 | 0.55 | 0.27 | mg/Kg dry | 1 | | SW-846 6010D | 9/15/21 | 9/16/21 16:13 | MJH |

39 Spruce Street * East Longmeadow, MA 01028 * FAX 413/525-6405 * TEL. 413/525-2332

Project Location: 375 Branfield Rd, Portsmouth, NH

Sample Description:

Work Order: 2110542

Date Received: 9/10/2021

Field Sample #: I-1 (2'-4')

Sampled: 9/9/2021 10:37

Sample ID: 2110542-17

Sample Matrix: Soil

Conventional Chemistry Parameters by EPA/APHA/SW-846 Methods (Total)

| Analyte | Results | RL | Units | Dilution | Flag/Qual | Method | Date Prepared | Date/Time Analyzed | Analyst |
|----------|---------|----|-------|----------|-----------|----------|---------------|--------------------|---------|
| % Solids | 89.6 | | % Wt | 1 | | SM 2540G | 9/14/21 | 9/15/21 16:11 | CV |

39 Spruce Street * East Longmeadow, MA 01028 * FAX 413/525-6405 * TEL. 413/525-2332

Project Location: 375 Branfield Rd, Portsmouth, NH Sample Description:

Work Order: 2110542

Date Received: 9/10/2021

Field Sample #: G-3 (0-2')

Sampled: 9/9/2021 10:55

Sample ID: 2110542-18

Sample Matrix: Soil

Metals Analyses (Total)

| Analyte | Results | RL | DL | Units | Dilution | Flag/Qual | Method | Date Prepared | Date/Time Analyzed | Analyst |
|---------|---------|------|------|-----------|----------|-----------|--------------|---------------|--------------------|---------|
| Lead | 16 | 0.55 | 0.27 | mg/Kg dry | 1 | | SW-846 6010D | 9/15/21 | 9/16/21 16:20 | MJH |

39 Spruce Street * East Longmeadow, MA 01028 * FAX 413/525-6405 * TEL. 413/525-2332

Project Location: 375 Branfield Rd, Portsmouth, NH Sample Description:

Work Order: 2110542

Date Received: 9/10/2021

Field Sample #: G-3 (0-2')

Sampled: 9/9/2021 10:55

Sample ID: 2110542-18

Sample Matrix: Soil

Conventional Chemistry Parameters by EPA/APHA/SW-846 Methods (Total)

| Analyte | Results | RL | Units | Dilution | Flag/Qual | Method | Date Prepared | Date/Time Analyzed | Analyst |
|----------|---------|----|-------|----------|-----------|----------|---------------|--------------------|---------|
| % Solids | 90.7 | | % Wt | 1 | | SM 2540G | 9/14/21 | 9/15/21 16:11 | CV |

39 Spruce Street * East Longmeadow, MA 01028 * FAX 413/525-6405 * TEL. 413/525-2332

Project Location: 375 Branfield Rd, Portsmouth, NH Sample Description:

Work Order: 2110542

Date Received: 9/10/2021

Field Sample #: G-3 (2-4')

Sampled: 9/9/2021 10:59

Sample ID: 2110542-19

Sample Matrix: Soil

Metals Analyses (Total)

| Analyte | Results | RL | DL | Units | Dilution | Flag/Qual | Method | Date Prepared | Date/Time Analyzed | Analyst |
|---------|---------|------|------|-----------|----------|-----------|--------------|---------------|--------------------|---------|
| Lead | 42 | 0.63 | 0.30 | mg/Kg dry | 1 | | SW-846 6010D | 9/15/21 | 9/16/21 21:49 | MJH |

39 Spruce Street * East Longmeadow, MA 01028 * FAX 413/525-6405 * TEL. 413/525-2332

Project Location: 375 Branfield Rd, Portsmouth, NH Sample Description:

Work Order: 2110542

Date Received: 9/10/2021

Field Sample #: G-3 (2-4')

Sampled: 9/9/2021 10:59

Sample ID: 2110542-19

Sample Matrix: Soil

Conventional Chemistry Parameters by EPA/APHA/SW-846 Methods (Total)

| Analyte | Results | RL | Units | Dilution | Flag/Qual | Method | Date Prepared | Date/Time Analyzed | Analyst |
|----------|---------|----|-------|----------|-----------|----------|---------------|--------------------|---------|
| % Solids | 80.5 | | % Wt | 1 | | SM 2540G | 9/14/21 | 9/15/21 16:11 | CV |

39 Spruce Street * East Longmeadow, MA 01028 * FAX 413/525-6405 * TEL. 413/525-2332

Project Location: 375 Branfield Rd, Portsmouth, NH Sample Description:

Work Order: 2110542

Date Received: 9/10/2021

Field Sample #: D-4 (0-2')

Sampled: 9/9/2021 11:25

Sample ID: 2110542-20

Sample Matrix: Soil

Metals Analyses (Total)

| Analyte | Results | RL | DL | Units | Dilution | Flag/Qual | Method | Date Prepared | Date/Time Analyzed | Analyst |
|---------|---------|------|------|-----------|----------|-----------|--------------|---------------|--------------------|---------|
| Lead | 250 | 0.55 | 0.27 | mg/Kg dry | 1 | | SW-846 6010D | 9/15/21 | 9/16/21 21:55 | MJH |

39 Spruce Street * East Longmeadow, MA 01028 * FAX 413/525-6405 * TEL. 413/525-2332

Project Location: 375 Branfield Rd, Portsmouth, NH Sample Description:

Work Order: 2110542

Date Received: 9/10/2021

Field Sample #: D-4 (0-2')

Sampled: 9/9/2021 11:25

Sample ID: 2110542-20

Sample Matrix: Soil

Conventional Chemistry Parameters by EPA/APHA/SW-846 Methods (Total)

| Analyte | Results | RL | Units | Dilution | Flag/Qual | Method | Date Prepared | Date/Time Analyzed | Analyst |
|----------|---------|----|-------|----------|-----------|----------|---------------|--------------------|---------|
| % Solids | 89.5 | | % Wt | 1 | | SM 2540G | 9/14/21 | 9/15/21 16:11 | CV |

39 Spruce Street * East Longmeadow, MA 01028 * FAX 413/525-6405 * TEL. 413/525-2332

Project Location: 375 Branfield Rd, Portsmouth, NH Sample Description:

Work Order: 2110542

Date Received: 9/10/2021

Field Sample #: D-4 (2-4')

Sampled: 9/9/2021 11:30

Sample ID: 2110542-21

Sample Matrix: Soil

Metals Analyses (Total)

| Analyte | Results | RL | DL | Units | Dilution | Flag/Qual | Method | Date Prepared | Date/Time Analyzed | Analyst |
|---------|---------|------|------|-----------|----------|-----------|--------------|---------------|--------------------|---------|
| Lead | 2100 | 0.65 | 0.32 | mg/Kg dry | 1 | | SW-846 6010D | 9/15/21 | 9/16/21 22:12 | MJH |

39 Spruce Street * East Longmeadow, MA 01028 * FAX 413/525-6405 * TEL. 413/525-2332

Project Location: 375 Branfield Rd, Portsmouth, NH Sample Description:

Work Order: 2110542

Date Received: 9/10/2021

Field Sample #: D-4 (2-4')

Sampled: 9/9/2021 11:30

Sample ID: 2110542-21

Sample Matrix: Soil

Conventional Chemistry Parameters by EPA/APHA/SW-846 Methods (Total)

| Analyte | Results | RL | Units | Dilution | Flag/Qual | Method | Date Prepared | Date/Time Analyzed | Analyst |
|----------|---------|----|-------|----------|-----------|----------|---------------|--------------------|---------|
| % Solids | 76.8 | | % Wt | 1 | | SM 2540G | 9/14/21 | 9/15/21 16:11 | CV |

39 Spruce Street * East Longmeadow, MA 01028 * FAX 413/525-6405 * TEL. 413/525-2332

Project Location: 375 Branfield Rd, Portsmouth, NH Sample Description:

Work Order: 2110542

Date Received: 9/10/2021

Field Sample #: C-5 (0-2')

Sampled: 9/9/2021 11:35

Sample ID: 2110542-22

Sample Matrix: Soil

Metals Analyses (Total)

| Analyte | Results | RL | DL | Units | Dilution | Flag/Qual | Method | Date Prepared | Date/Time Analyzed | Analyst |
|---------|---------|------|------|-----------|----------|-----------|--------------|---------------|--------------------|---------|
| Lead | 270 | 0.56 | 0.27 | mg/Kg dry | 1 | | SW-846 6010D | 9/15/21 | 9/16/21 22:18 | MJH |

39 Spruce Street * East Longmeadow, MA 01028 * FAX 413/525-6405 * TEL. 413/525-2332

Project Location: 375 Branfield Rd, Portsmouth, NH Sample Description:

Work Order: 2110542

Date Received: 9/10/2021

Field Sample #: C-5 (0-2')

Sampled: 9/9/2021 11:35

Sample ID: 2110542-22

Sample Matrix: Soil

Conventional Chemistry Parameters by EPA/PHA/SW-846 Methods (Total)

| Analyte | Results | RL | Units | Dilution | Flag/Qual | Method | Date Prepared | Date/Time Analyzed | Analyst |
|----------|---------|----|-------|----------|-----------|----------|---------------|--------------------|---------|
| % Solids | 90.5 | | % Wt | 1 | | SM 2540G | 9/14/21 | 9/15/21 16:11 | CV |

39 Spruce Street * East Longmeadow, MA 01028 * FAX 413/525-6405 * TEL. 413/525-2332

Project Location: 375 Branfield Rd, Portsmouth, NH Sample Description:

Work Order: 2110542

Date Received: 9/10/2021

Field Sample #: C-5 (2-4')

Sampled: 9/9/2021 11:38

Sample ID: 2110542-23

Sample Matrix: Soil

Metals Analyses (Total)

| Analyte | Results | RL | DL | Units | Dilution | Flag/Qual | Method | Date Prepared | Date/Time Analyzed | Analyst |
|---------|---------|------|------|-----------|----------|-----------|--------------|---------------|--------------------|---------|
| Lead | 3600 | 0.76 | 0.37 | mg/Kg dry | 1 | | SW-846 6010D | 9/15/21 | 9/16/21 22:23 | MJH |

39 Spruce Street * East Longmeadow, MA 01028 * FAX 413/525-6405 * TEL. 413/525-2332

Project Location: 375 Branfield Rd, Portsmouth, NH Sample Description:

Work Order: 2110542

Date Received: 9/10/2021

Field Sample #: C-5 (2-4')

Sampled: 9/9/2021 11:38

Sample ID: 2110542-23

Sample Matrix: Soil

Conventional Chemistry Parameters by EPA/PHA/SW-846 Methods (Total)

| Analyte | Results | RL | Units | Dilution | Flag/Qual | Method | Date Prepared | Date/Time Analyzed | Analyst |
|----------|---------|----|-------|----------|-----------|----------|---------------|--------------------|---------|
| % Solids | 65.6 | | % Wt | 1 | | SM 2540G | 9/14/21 | 9/15/21 16:11 | CV |

39 Spruce Street * East Longmeadow, MA 01028 * FAX 413/525-6405 * TEL. 413/525-2332

Project Location: 375 Branfield Rd, Portsmouth, NH Sample Description:

Work Order: 2110542

Date Received: 9/10/2021

Field Sample #: B-6 (0-2')

Sampled: 9/9/2021 11:49

Sample ID: 2110542-24

Sample Matrix: Soil

Metals Analyses (Total)

| Analyte | Results | RL | DL | Units | Dilution | Flag/Qual | Method | Date Prepared | Date/Time Analyzed | Analyst |
|---------|---------|------|------|-----------|----------|-----------|--------------|---------------|--------------------|---------|
| Lead | 500 | 0.58 | 0.28 | mg/Kg dry | 1 | | SW-846 6010D | 9/15/21 | 9/16/21 22:29 | MJH |

39 Spruce Street * East Longmeadow, MA 01028 * FAX 413/525-6405 * TEL. 413/525-2332

Project Location: 375 Branfield Rd, Portsmouth, NH Sample Description:

Work Order: 2110542

Date Received: 9/10/2021

Field Sample #: B-6 (0-2')

Sampled: 9/9/2021 11:49

Sample ID: 2110542-24

Sample Matrix: Soil

Conventional Chemistry Parameters by EPA/APHA/SW-846 Methods (Total)

| Analyte | Results | RL | Units | Dilution | Flag/Qual | Method | Date Prepared | Date/Time Analyzed | Analyst |
|----------|---------|----|-------|----------|-----------|----------|---------------|--------------------|---------|
| % Solids | 84.0 | | % Wt | 1 | | SM 2540G | 9/14/21 | 9/15/21 16:11 | CV |

39 Spruce Street * East Longmeadow, MA 01028 * FAX 413/525-6405 * TEL. 413/525-2332

Project Location: 375 Branfield Rd, Portsmouth, NH Sample Description:

Work Order: 2110542

Date Received: 9/10/2021

Field Sample #: E-5 (0-2')

Sampled: 9/9/2021 12:06

Sample ID: 2110542-25

Sample Matrix: Soil

Metals Analyses (Total)

| Analyte | Results | RL | DL | Units | Dilution | Flag/Qual | Method | Date Prepared | Date/Time Analyzed | Analyst |
|---------|---------|------|------|-----------|----------|-----------|--------------|---------------|--------------------|---------|
| Lead | 49 | 0.62 | 0.30 | mg/Kg dry | 1 | | SW-846 6010D | 9/15/21 | 9/16/21 22:35 | MJH |

39 Spruce Street * East Longmeadow, MA 01028 * FAX 413/525-6405 * TEL. 413/525-2332

Project Location: 375 Branfield Rd, Portsmouth, NH Sample Description:

Work Order: 2110542

Date Received: 9/10/2021

Field Sample #: E-5 (0-2')

Sampled: 9/9/2021 12:06

Sample ID: 2110542-25

Sample Matrix: Soil

Conventional Chemistry Parameters by EPA/APHA/SW-846 Methods (Total)

| Analyte | Results | RL | Units | Dilution | Flag/Qual | Method | Date Prepared | Date/Time Analyzed | Analyst |
|----------|---------|----|-------|----------|-----------|----------|---------------|--------------------|---------|
| % Solids | 78.4 | | % Wt | 1 | | SM 2540G | 9/14/21 | 9/15/21 16:11 | CV |

39 Spruce Street * East Longmeadow, MA 01028 * FAX 413/525-6405 * TEL. 413/525-2332

Project Location: 375 Branfield Rd, Portsmouth, NH Sample Description:

Work Order: 2110542

Date Received: 9/10/2021

Field Sample #: E-5 (2-4')

Sampled: 9/9/2021 12:15

Sample ID: 2110542-26

Sample Matrix: Soil

Metals Analyses (Total)

| Analyte | Results | RL | DL | Units | Dilution | Flag/Qual | Method | Date Prepared | Date/Time Analyzed | Analyst |
|---------|---------|------|------|-----------|----------|-----------|--------------|---------------|--------------------|---------|
| Lead | 10 | 0.63 | 0.31 | mg/Kg dry | 1 | | SW-846 6010D | 9/15/21 | 9/16/21 22:40 | MJH |

39 Spruce Street * East Longmeadow, MA 01028 * FAX 413/525-6405 * TEL. 413/525-2332

Project Location: 375 Branfield Rd, Portsmouth, NH

Sample Description:

Work Order: 2110542

Date Received: 9/10/2021

Field Sample #: E-5 (2-4')

Sampled: 9/9/2021 12:15

Sample ID: 2110542-26

Sample Matrix: Soil

Conventional Chemistry Parameters by EPA/APHA/SW-846 Methods (Total)

| Analyte | Results | RL | Units | Dilution | Flag/Qual | Method | Date Prepared | Date/Time Analyzed | Analyst |
|----------|---------|----|-------|----------|-----------|----------|---------------|--------------------|---------|
| % Solids | 78.8 | | % Wt | 1 | | SM 2540G | 9/14/21 | 9/15/21 16:11 | CV |

39 Spruce Street * East Longmeadow, MA 01028 * FAX 413/525-6405 * TEL. 413/525-2332

Project Location: 375 Branfield Rd, Portsmouth, NH Sample Description:

Work Order: 2110542

Date Received: 9/10/2021

Field Sample #: G-5 (0-2')

Sampled: 9/9/2021 12:24

Sample ID: 2110542-27

Sample Matrix: Soil

Metals Analyses (Total)

| Analyte | Results | RL | DL | Units | Dilution | Flag/Qual | Method | Date Prepared | Date/Time Analyzed | Analyst |
|---------|---------|------|------|-----------|----------|-----------|--------------|---------------|--------------------|---------|
| Lead | 9.6 | 0.57 | 0.28 | mg/Kg dry | 1 | | SW-846 6010D | 9/15/21 | 9/16/21 22:46 | MJH |

39 Spruce Street * East Longmeadow, MA 01028 * FAX 413/525-6405 * TEL. 413/525-2332

Project Location: 375 Branfield Rd, Portsmouth, NH Sample Description:

Work Order: 2110542

Date Received: 9/10/2021

Field Sample #: G-5 (0-2')

Sampled: 9/9/2021 12:24

Sample ID: 2110542-27

Sample Matrix: Soil

Conventional Chemistry Parameters by EPA/APHA/SW-846 Methods (Total)

| Analyte | Results | RL | Units | Dilution | Flag/Qual | Method | Date Prepared | Date/Time Analyzed | Analyst |
|----------|---------|----|-------|----------|-----------|----------|---------------|--------------------|---------|
| % Solids | 88.4 | | % Wt | 1 | | SM 2540G | 9/14/21 | 9/15/21 16:11 | CV |

39 Spruce Street * East Longmeadow, MA 01028 * FAX 413/525-6405 * TEL. 413/525-2332

Project Location: 375 Branfield Rd, Portsmouth, NH Sample Description:

Work Order: 2110542

Date Received: 9/10/2021

Field Sample #: G-5 (2-4')

Sampled: 9/9/2021 00:00

Sample ID: 2110542-28

Sample Matrix: Soil

Metals Analyses (Total)

| Analyte | Results | RL | DL | Units | Dilution | Flag/Qual | Method | Date Prepared | Date/Time Analyzed | Analyst |
|---------|---------|------|------|-----------|----------|-----------|--------------|---------------|--------------------|---------|
| Lead | 9.3 | 0.53 | 0.26 | mg/Kg dry | 1 | | SW-846 6010D | 9/15/21 | 9/16/21 22:52 | MJH |

39 Spruce Street * East Longmeadow, MA 01028 * FAX 413/525-6405 * TEL. 413/525-2332

Project Location: 375 Branfield Rd, Portsmouth, NH Sample Description:

Work Order: 2110542

Date Received: 9/10/2021

Field Sample #: G-5 (2-4')

Sampled: 9/9/2021 00:00

Sample ID: 2110542-28

Sample Matrix: Soil

Conventional Chemistry Parameters by EPA/APHA/SW-846 Methods (Total)

| Analyte | Results | RL | Units | Dilution | Flag/Qual | Method | Date Prepared | Date/Time Analyzed | Analyst |
|----------|---------|----|-------|----------|-----------|----------|---------------|--------------------|---------|
| % Solids | 90.8 | | % Wt | 1 | | SM 2540G | 9/14/21 | 9/15/21 16:11 | CV |

39 Spruce Street * East Longmeadow, MA 01028 * FAX 413/525-6405 * TEL. 413/525-2332

Project Location: 375 Branfield Rd, Portsmouth, NH Sample Description:

Work Order: 2110542

Date Received: 9/10/2021

Field Sample #: C-7 (0-2')

Sampled: 9/9/2021 13:22

Sample ID: 2110542-29

Sample Matrix: Soil

Metals Analyses (Total)

| Analyte | Results | RL | DL | Units | Dilution | Flag/Qual | Method | Date Prepared | Date/Time Analyzed | Analyst |
|---------|---------|------|------|-----------|----------|-----------|--------------|---------------|--------------------|---------|
| Lead | 140 | 0.54 | 0.26 | mg/Kg dry | 1 | | SW-846 6010D | 9/15/21 | 9/16/21 22:58 | MJH |

39 Spruce Street * East Longmeadow, MA 01028 * FAX 413/525-6405 * TEL. 413/525-2332

Project Location: 375 Branfield Rd, Portsmouth, NH Sample Description:

Work Order: 2110542

Date Received: 9/10/2021

Field Sample #: C-7 (0-2')

Sampled: 9/9/2021 13:22

Sample ID: 2110542-29

Sample Matrix: Soil

Conventional Chemistry Parameters by EPA/APHA/SW-846 Methods (Total)

| Analyte | Results | RL | Units | Dilution | Flag/Qual | Method | Date Prepared | Date/Time Analyzed | Analyst |
|----------|---------|----|-------|----------|-----------|----------|---------------|--------------------|---------|
| % Solids | 90.4 | | % Wt | 1 | | SM 2540G | 9/14/21 | 9/15/21 16:11 | CV |

39 Spruce Street * East Longmeadow, MA 01028 * FAX 413/525-6405 * TEL. 413/525-2332

Project Location: 375 Branfield Rd, Portsmouth, NH Sample Description:

Work Order: 2110542

Date Received: 9/10/2021

Field Sample #: C-7 (2-4')

Sampled: 9/9/2021 13:26

Sample ID: 2110542-30

Sample Matrix: Soil

Metals Analyses (Total)

| Analyte | Results | RL | DL | Units | Dilution | Flag/Qual | Method | Date Prepared | Date/Time Analyzed | Analyst |
|---------|---------|------|------|-----------|----------|-----------|--------------|---------------|--------------------|---------|
| Lead | 98 | 0.61 | 0.30 | mg/Kg dry | 1 | | SW-846 6010D | 9/15/21 | 9/16/21 23:03 | MJH |

39 Spruce Street * East Longmeadow, MA 01028 * FAX 413/525-6405 * TEL. 413/525-2332

Project Location: 375 Branfield Rd, Portsmouth, NH Sample Description:

Work Order: 2110542

Date Received: 9/10/2021

Field Sample #: C-7 (2-4')

Sampled: 9/9/2021 13:26

Sample ID: 2110542-30

Sample Matrix: Soil

Conventional Chemistry Parameters by EPA/APHA/SW-846 Methods (Total)

| Analyte | Results | RL | Units | Dilution | Flag/Qual | Method | Date Prepared | Date/Time Analyzed | Analyst |
|----------|---------|----|-------|----------|-----------|----------|---------------|--------------------|---------|
| % Solids | 81.0 | | % Wt | 1 | | SM 2540G | 9/14/21 | 9/15/21 16:11 | CV |

39 Spruce Street * East Longmeadow, MA 01028 * FAX 413/525-6405 * TEL. 413/525-2332

Project Location: 375 Branfield Rd, Portsmouth, NH Sample Description:

Work Order: 2110542

Date Received: 9/10/2021

Field Sample #: D-6 (0-2')

Sampled: 9/9/2021 13:36

Sample ID: 2110542-31

Sample Matrix: Soil

Metals Analyses (Total)

| Analyte | Results | RL | DL | Units | Dilution | Flag/Qual | Method | Date Prepared | Date/Time Analyzed | Analyst |
|---------|---------|------|------|-----------|----------|-----------|--------------|---------------|--------------------|---------|
| Lead | 97 | 0.53 | 0.26 | mg/Kg dry | 1 | | SW-846 6010D | 9/15/21 | 9/16/21 23:21 | MJH |

39 Spruce Street * East Longmeadow, MA 01028 * FAX 413/525-6405 * TEL. 413/525-2332

Project Location: 375 Branfield Rd, Portsmouth, NH Sample Description:

Work Order: 2110542

Date Received: 9/10/2021

Field Sample #: D-6 (0-2')

Sampled: 9/9/2021 13:36

Sample ID: 2110542-31

Sample Matrix: Soil

Conventional Chemistry Parameters by EPA/PHA/SW-846 Methods (Total)

| Analyte | Results | RL | Units | Dilution | Flag/Qual | Method | Date Prepared | Date/Time Analyzed | Analyst |
|----------|---------|----|-------|----------|-----------|----------|---------------|--------------------|---------|
| % Solids | 91.4 | | % Wt | 1 | | SM 2540G | 9/14/21 | 9/15/21 16:12 | CV |

39 Spruce Street * East Longmeadow, MA 01028 * FAX 413/525-6405 * TEL. 413/525-2332

Project Location: 375 Branfield Rd, Portsmouth, NH Sample Description:

Work Order: 2110542

Date Received: 9/10/2021

Field Sample #: D-6 (2-4')

Sampled: 9/9/2021 13:40

Sample ID: 2110542-32

Sample Matrix: Soil

Metals Analyses (Total)

| Analyte | Results | RL | DL | Units | Dilution | Flag/Qual | Method | Date Prepared | Date/Time Analyzed | Analyst |
|---------|---------|------|------|-----------|----------|-----------|--------------|---------------|--------------------|---------|
| Lead | 82 | 0.55 | 0.27 | mg/Kg dry | 1 | | SW-846 6010D | 9/15/21 | 9/16/21 23:27 | MJH |

39 Spruce Street * East Longmeadow, MA 01028 * FAX 413/525-6405 * TEL. 413/525-2332

Project Location: 375 Branfield Rd, Portsmouth, NH Sample Description:

Work Order: 2110542

Date Received: 9/10/2021

Field Sample #: D-6 (2-4')

Sampled: 9/9/2021 13:40

Sample ID: 2110542-32

Sample Matrix: Soil

Conventional Chemistry Parameters by EPA/PHA/SW-846 Methods (Total)

| Analyte | Results | RL | Units | Dilution | Flag/Qual | Method | Date Prepared | Date/Time Analyzed | Analyst |
|----------|---------|----|-------|----------|-----------|----------|---------------|--------------------|---------|
| % Solids | 92.2 | | % Wt | 1 | | SM 2540G | 9/14/21 | 9/15/21 16:12 | CV |

39 Spruce Street * East Longmeadow, MA 01028 * FAX 413/525-6405 * TEL. 413/525-2332

Project Location: 375 Branfield Rd, Portsmouth, NH Sample Description:

Work Order: 2110542

Date Received: 9/10/2021

Field Sample #: E-7 (0-2')

Sampled: 9/9/2021 13:44

Sample ID: 2110542-33

Sample Matrix: Soil

Metals Analyses (Total)

| Analyte | Results | RL | DL | Units | Dilution | Flag/Qual | Method | Date Prepared | Date/Time Analyzed | Analyst |
|---------|---------|------|------|-----------|----------|-----------|--------------|---------------|--------------------|---------|
| Lead | 400 | 0.61 | 0.29 | mg/Kg dry | 1 | | SW-846 6010D | 9/15/21 | 9/16/21 23:34 | MJH |

39 Spruce Street * East Longmeadow, MA 01028 * FAX 413/525-6405 * TEL. 413/525-2332

Project Location: 375 Branfield Rd, Portsmouth, NH

Sample Description:

Work Order: 2110542

Date Received: 9/10/2021

Field Sample #: E-7 (0-2')

Sampled: 9/9/2021 13:44

Sample ID: 2110542-33

Sample Matrix: Soil

Conventional Chemistry Parameters by EPA/APHA/SW-846 Methods (Total)

| Analyte | Results | RL | Units | Dilution | Flag/Qual | Method | Date Prepared | Date/Time Analyzed | Analyst |
|----------|---------|----|-------|----------|-----------|----------|---------------|--------------------|---------|
| % Solids | 82.6 | | % Wt | 1 | | SM 2540G | 9/14/21 | 9/15/21 16:12 | CV |

39 Spruce Street * East Longmeadow, MA 01028 * FAX 413/525-6405 * TEL. 413/525-2332

Project Location: 375 Branfield Rd, Portsmouth, NH Sample Description:

Work Order: 2110542

Date Received: 9/10/2021

Field Sample #: E-7 (2-4')

Sampled: 9/9/2021 13:48

Sample ID: 2110542-34

Sample Matrix: Soil

Metals Analyses (Total)

| Analyte | Results | RL | DL | Units | Dilution | Flag/Qual | Method | Date Prepared | Date/Time Analyzed | Analyst |
|---------|---------|------|------|-----------|----------|-----------|--------------|---------------|--------------------|---------|
| Lead | 59 | 0.64 | 0.31 | mg/Kg dry | 1 | | SW-846 6010D | 9/15/21 | 9/16/21 23:40 | MJH |

39 Spruce Street * East Longmeadow, MA 01028 * FAX 413/525-6405 * TEL. 413/525-2332

Project Location: 375 Branfield Rd, Portsmouth, NH Sample Description:

Work Order: 2110542

Date Received: 9/10/2021

Field Sample #: E-7 (2-4')

Sampled: 9/9/2021 13:48

Sample ID: 2110542-34

Sample Matrix: Soil

Conventional Chemistry Parameters by EPA/APHA/SW-846 Methods (Total)

| Analyte | Results | RL | Units | Dilution | Flag/Qual | Method | Date Prepared | Date/Time Analyzed | Analyst |
|----------|---------|----|-------|----------|-----------|----------|---------------|--------------------|---------|
| % Solids | 78.7 | | % Wt | 1 | | SM 2540G | 9/14/21 | 9/15/21 16:12 | CV |

39 Spruce Street * East Longmeadow, MA 01028 * FAX 413/525-6405 * TEL. 413/525-2332

Project Location: 375 Branfield Rd, Portsmouth, NH Sample Description:

Work Order: 2110542

Date Received: 9/10/2021

 Field Sample #: **D-8 (0-2')**

Sampled: 9/9/2021 13:53

 Sample ID: **2110542-35**

Sample Matrix: Soil

Metals Analyses (Total)

| Analyte | Results | RL | DL | Units | Dilution | Flag/Qual | Method | Date Prepared | Date/Time Analyzed | Analyst |
|---------|---------|------|------|-----------|----------|-----------|--------------|---------------|--------------------|---------|
| Lead | 43 | 0.54 | 0.26 | mg/Kg dry | 1 | | SW-846 6010D | 9/15/21 | 9/16/21 23:45 | MJH |

39 Spruce Street * East Longmeadow, MA 01028 * FAX 413/525-6405 * TEL. 413/525-2332

Project Location: 375 Branfield Rd, Portsmouth, NH Sample Description:

Work Order: 2110542

Date Received: 9/10/2021

Field Sample #: D-8 (0-2')

Sampled: 9/9/2021 13:53

Sample ID: 2110542-35

Sample Matrix: Soil

Conventional Chemistry Parameters by EPA/PHA/SW-846 Methods (Total)

| Analyte | Results | RL | Units | Dilution | Flag/Qual | Method | Date Prepared | Date/Time Analyzed | Analyst |
|----------|---------|----|-------|----------|-----------|----------|---------------|--------------------|---------|
| % Solids | 90.3 | | % Wt | 1 | | SM 2540G | 9/14/21 | 9/15/21 16:12 | CV |

39 Spruce Street * East Longmeadow, MA 01028 * FAX 413/525-6405 * TEL. 413/525-2332

Project Location: 375 Branfield Rd, Portsmouth, NH Sample Description:

Work Order: 2110542

Date Received: 9/10/2021

Field Sample #: D-8 (2-4')

Sampled: 9/9/2021 13:58

Sample ID: 2110542-36

Sample Matrix: Soil

Metals Analyses (Total)

| Analyte | Results | RL | DL | Units | Dilution | Flag/Qual | Method | Date Prepared | Date/Time Analyzed | Analyst |
|---------|---------|------|------|-----------|----------|-----------|--------------|---------------|--------------------|---------|
| Lead | 40 | 0.52 | 0.25 | mg/Kg dry | 1 | | SW-846 6010D | 9/15/21 | 9/16/21 23:51 | MJH |

39 Spruce Street * East Longmeadow, MA 01028 * FAX 413/525-6405 * TEL. 413/525-2332

Project Location: 375 Branfield Rd, Portsmouth, NH Sample Description:

Work Order: 2110542

Date Received: 9/10/2021

Field Sample #: D-8 (2-4')

Sampled: 9/9/2021 13:58

Sample ID: 2110542-36

Sample Matrix: Soil

Conventional Chemistry Parameters by EPA/PHA/SW-846 Methods (Total)

| Analyte | Results | RL | Units | Dilution | Flag/Qual | Method | Date Prepared | Date/Time Analyzed | Analyst |
|----------|---------|----|-------|----------|-----------|----------|---------------|--------------------|---------|
| % Solids | 90.5 | | % Wt | 1 | | SM 2540G | 9/14/21 | 9/15/21 16:12 | CV |

39 Spruce Street * East Longmeadow, MA 01028 * FAX 413/525-6405 * TEL. 413/525-2332

Project Location: 375 Branfield Rd, Portsmouth, NH Sample Description:

Work Order: 2110542

Date Received: 9/10/2021

Field Sample #: D-9 (0-2')

Sampled: 9/9/2021 14:05

Sample ID: 2110542-37

Sample Matrix: Soil

Metals Analyses (Total)

| Analyte | Results | RL | DL | Units | Dilution | Flag/Qual | Method | Date Prepared | Date/Time Analyzed | Analyst |
|---------|---------|------|------|-----------|----------|-------------|--------------|---------------|--------------------|---------|
| Lead | 300 | 0.58 | 0.28 | mg/Kg dry | 1 | MS-19, R-02 | SW-846 6010D | 9/15/21 | 9/16/21 21:15 | MJH |

39 Spruce Street * East Longmeadow, MA 01028 * FAX 413/525-6405 * TEL. 413/525-2332

Project Location: 375 Branfield Rd, Portsmouth, NH Sample Description:

Work Order: 2110542

Date Received: 9/10/2021

Field Sample #: D-9 (0-2')

Sampled: 9/9/2021 14:05

Sample ID: 2110542-37

Sample Matrix: Soil

Conventional Chemistry Parameters by EPA/APHA/SW-846 Methods (Total)

| Analyte | Results | RL | Units | Dilution | Flag/Qual | Method | Date Prepared | Date/Time Analyzed | Analyst |
|----------|---------|----|-------|----------|-----------|----------|---------------|--------------------|---------|
| % Solids | 86.2 | | % Wt | 1 | | SM 2540G | 9/14/21 | 9/15/21 16:12 | CV |

39 Spruce Street * East Longmeadow, MA 01028 * FAX 413/525-6405 * TEL. 413/525-2332

Project Location: 375 Branfield Rd, Portsmouth, NH Sample Description:

Work Order: 2110542

Date Received: 9/10/2021

Field Sample #: D-9 (2-4)

Sampled: 9/9/2021 14:09

Sample ID: 2110542-38

Sample Matrix: Soil

Metals Analyses (Total)

| Analyte | Results | RL | DL | Units | Dilution | Flag/Qual | Method | Date Prepared | Date/Time Analyzed | Analyst |
|---------|---------|------|------|-----------|----------|-----------|--------------|---------------|--------------------|---------|
| Lead | 56 | 0.60 | 0.29 | mg/Kg dry | 1 | | SW-846 6010D | 9/15/21 | 9/16/21 21:22 | MJH |

39 Spruce Street * East Longmeadow, MA 01028 * FAX 413/525-6405 * TEL. 413/525-2332

Project Location: 375 Branfield Rd, Portsmouth, NH Sample Description:

Work Order: 2110542

Date Received: 9/10/2021

Field Sample #: D-9 (2-4)

Sampled: 9/9/2021 14:09

Sample ID: 2110542-38

Sample Matrix: Soil

Conventional Chemistry Parameters by EPA/APHA/SW-846 Methods (Total)

| Analyte | Results | RL | Units | Dilution | Flag/Qual | Method | Date Prepared | Date/Time Analyzed | Analyst |
|----------|---------|----|-------|----------|-----------|----------|---------------|--------------------|---------|
| % Solids | 81.8 | | % Wt | 1 | | SM 2540G | 9/14/21 | 9/15/21 16:12 | CV |

39 Spruce Street * East Longmeadow, MA 01028 * FAX 413/525-6405 * TEL. 413/525-2332

Project Location: 375 Branfield Rd, Portsmouth, NH Sample Description:

Work Order: 2110542

Date Received: 9/10/2021

Field Sample #: D-10 (0-2')

Sampled: 9/9/2021 14:15

Sample ID: 2110542-39

Sample Matrix: Soil

Metals Analyses (Total)

| Analyte | Results | RL | DL | Units | Dilution | Flag/Qual | Method | Date Prepared | Date/Time Analyzed | Analyst |
|---------|---------|------|------|-----------|----------|-----------|--------------|---------------|--------------------|---------|
| Lead | 17 | 0.58 | 0.28 | mg/Kg dry | 1 | | SW-846 6010D | 9/15/21 | 9/16/21 21:28 | MJH |

39 Spruce Street * East Longmeadow, MA 01028 * FAX 413/525-6405 * TEL. 413/525-2332

Project Location: 375 Branfield Rd, Portsmouth, NH Sample Description:

Work Order: 2110542

Date Received: 9/10/2021

Field Sample #: D-10 (0-2')

Sampled: 9/9/2021 14:15

Sample ID: 2110542-39

Sample Matrix: Soil

Conventional Chemistry Parameters by EPA/APHA/SW-846 Methods (Total)

| Analyte | Results | RL | Units | Dilution | Flag/Qual | Method | Date Prepared | Date/Time Analyzed | Analyst |
|----------|---------|----|-------|----------|-----------|----------|---------------|--------------------|---------|
| % Solids | 86.0 | | % Wt | 1 | | SM 2540G | 9/14/21 | 9/15/21 16:12 | CV |

39 Spruce Street * East Longmeadow, MA 01028 * FAX 413/525-6405 * TEL. 413/525-2332

Project Location: 375 Branfield Rd, Portsmouth, NH Sample Description:

Work Order: 2110542

Date Received: 9/10/2021

Field Sample #: D-11 (0-2')

Sampled: 9/9/2021 14:30

Sample ID: 2110542-40

Sample Matrix: Soil

Metals Analyses (Total)

| Analyte | Results | RL | DL | Units | Dilution | Flag/Qual | Method | Date Prepared | Date/Time Analyzed | Analyst |
|---------|---------|------|------|-----------|----------|-----------|--------------|---------------|--------------------|---------|
| Lead | 160 | 0.55 | 0.27 | mg/Kg dry | 1 | | SW-846 6010D | 9/15/21 | 9/16/21 21:35 | MJH |

39 Spruce Street * East Longmeadow, MA 01028 * FAX 413/525-6405 * TEL. 413/525-2332

Project Location: 375 Branfield Rd, Portsmouth, NH Sample Description:

Work Order: 2110542

Date Received: 9/10/2021

Field Sample #: D-11 (0-2')

Sampled: 9/9/2021 14:30

Sample ID: 2110542-40

Sample Matrix: Soil

Conventional Chemistry Parameters by EPA/APHA/SW-846 Methods (Total)

| Analyte | Results | RL | Units | Dilution | Flag/Qual | Method | Date Prepared | Date/Time Analyzed | Analyst |
|----------|---------|----|-------|----------|-----------|----------|---------------|--------------------|---------|
| % Solids | 87.4 | | % Wt | 1 | | SM 2540G | 9/14/21 | 9/15/21 16:12 | CV |

39 Spruce Street * East Longmeadow, MA 01028 * FAX 413/525-6405 * TEL. 413/525-2332

Project Location: 375 Branfield Rd, Portsmouth, NH Sample Description:

Work Order: 2110542

Date Received: 9/10/2021

Field Sample #: F-9 (0-2')

Sampled: 9/9/2021 15:04

Sample ID: 2110542-41

Sample Matrix: Soil

Metals Analyses (Total)

| Analyte | Results | RL | DL | Units | Dilution | Flag/Qual | Method | Date Prepared | Date/Time Analyzed | Analyst |
|---------|---------|------|------|-----------|----------|-----------|--------------|---------------|--------------------|---------|
| Lead | 5.5 | 0.52 | 0.25 | mg/Kg dry | 1 | | SW-846 6010D | 9/15/21 | 9/16/21 21:42 | MJH |

39 Spruce Street * East Longmeadow, MA 01028 * FAX 413/525-6405 * TEL. 413/525-2332

Project Location: 375 Branfield Rd, Portsmouth, NH Sample Description:

Work Order: 2110542

Date Received: 9/10/2021

Field Sample #: F-9 (0-2')

Sampled: 9/9/2021 15:04

Sample ID: 2110542-41

Sample Matrix: Soil

Conventional Chemistry Parameters by EPA/APHA/SW-846 Methods (Total)

| Analyte | Results | RL | Units | Dilution | Flag/Qual | Method | Date Prepared | Date/Time Analyzed | Analyst |
|----------|---------|----|-------|----------|-----------|----------|---------------|--------------------|---------|
| % Solids | 95.2 | | % Wt | 1 | | SM 2540G | 9/14/21 | 9/15/21 16:12 | CV |

39 Spruce Street * East Longmeadow, MA 01028 * FAX 413/525-6405 * TEL. 413/525-2332

Project Location: 375 Branfield Rd, Portsmouth, NH Sample Description:

Work Order: 2110542

Date Received: 9/10/2021

Field Sample #: F-9 (2-4')

Sampled: 9/9/2021 15:10

Sample ID: 2110542-42

Sample Matrix: Soil

Metals Analyses (Total)

| Analyte | Results | RL | DL | Units | Dilution | Flag/Qual | Method | Date Prepared | Date/Time Analyzed | Analyst |
|---------|---------|------|------|-----------|----------|-----------|--------------|---------------|--------------------|---------|
| Lead | 17 | 0.50 | 0.25 | mg/Kg dry | 1 | | SW-846 6010D | 9/15/21 | 9/16/21 21:49 | MJH |

39 Spruce Street * East Longmeadow, MA 01028 * FAX 413/525-6405 * TEL. 413/525-2332

Project Location: 375 Branfield Rd, Portsmouth, NH Sample Description:

Work Order: 2110542

Date Received: 9/10/2021

Field Sample #: F-9 (2-4')

Sampled: 9/9/2021 15:10

Sample ID: 2110542-42

Sample Matrix: Soil

Conventional Chemistry Parameters by EPA/APHA/SW-846 Methods (Total)

| Analyte | Results | RL | Units | Dilution | Flag/Qual | Method | Date Prepared | Date/Time Analyzed | Analyst |
|----------|---------|----|-------|----------|-----------|----------|---------------|--------------------|---------|
| % Solids | 94.3 | | % Wt | 1 | | SM 2540G | 9/14/21 | 9/15/21 16:12 | CV |

39 Spruce Street * East Longmeadow, MA 01028 * FAX 413/525-6405 * TEL. 413/525-2332

Project Location: 375 Branfield Rd, Portsmouth, NH Sample Description:

Work Order: 2110542

Date Received: 9/10/2021

Field Sample #: E-10 (0-2')

Sampled: 9/10/2021 07:32

Sample ID: 2110542-43

Sample Matrix: Soil

Metals Analyses (Total)

| Analyte | Results | RL | DL | Units | Dilution | Flag/Qual | Method | Date Prepared | Date/Time Analyzed | Analyst |
|---------|---------|------|------|-----------|----------|-----------|--------------|---------------|--------------------|---------|
| Lead | 79 | 0.59 | 0.29 | mg/Kg dry | 1 | | SW-846 6010D | 9/15/21 | 9/16/21 21:55 | MJH |

39 Spruce Street * East Longmeadow, MA 01028 * FAX 413/525-6405 * TEL. 413/525-2332

Project Location: 375 Branfield Rd, Portsmouth, NH Sample Description:

Work Order: 2110542

Date Received: 9/10/2021

Field Sample #: E-10 (0-2')

Sampled: 9/10/2021 07:32

Sample ID: 2110542-43

Sample Matrix: Soil

Conventional Chemistry Parameters by EPA/APHA/SW-846 Methods (Total)

| Analyte | Results | RL | Units | Dilution | Flag/Qual | Method | Date Prepared | Date/Time Analyzed | Analyst |
|----------|---------|----|-------|----------|-----------|----------|---------------|--------------------|---------|
| % Solids | 81.6 | | % Wt | 1 | | SM 2540G | 9/14/21 | 9/15/21 16:12 | CV |

39 Spruce Street * East Longmeadow, MA 01028 * FAX 413/525-6405 * TEL. 413/525-2332

Project Location: 375 Branfield Rd, Portsmouth, NH Sample Description:

Work Order: 2110542

Date Received: 9/10/2021

Field Sample #: E-10 (2-4')

Sampled: 9/10/2021 07:35

Sample ID: 2110542-44

Sample Matrix: Soil

Metals Analyses (Total)

| Analyte | Results | RL | DL | Units | Dilution | Flag/Qual | Method | Date Prepared | Date/Time Analyzed | Analyst |
|---------|---------|------|------|-----------|----------|-----------|--------------|---------------|--------------------|---------|
| Lead | 27 | 0.62 | 0.30 | mg/Kg dry | 1 | | SW-846 6010D | 9/15/21 | 9/16/21 22:02 | MJH |

39 Spruce Street * East Longmeadow, MA 01028 * FAX 413/525-6405 * TEL. 413/525-2332

Project Location: 375 Branfield Rd, Portsmouth, NH Sample Description:

Work Order: 2110542

Date Received: 9/10/2021

Field Sample #: E-10 (2-4')

Sampled: 9/10/2021 07:35

Sample ID: 2110542-44

Sample Matrix: Soil

Conventional Chemistry Parameters by EPA/APHA/SW-846 Methods (Total)

| Analyte | Results | RL | Units | Dilution | Flag/Qual | Method | Date Prepared | Date/Time Analyzed | Analyst |
|----------|---------|----|-------|----------|-----------|----------|---------------|--------------------|---------|
| % Solids | 79.5 | | % Wt | 1 | | SM 2540G | 9/14/21 | 9/15/21 16:13 | CV |

39 Spruce Street * East Longmeadow, MA 01028 * FAX 413/525-6405 * TEL. 413/525-2332

Project Location: 375 Branfield Rd, Portsmouth, NH Sample Description:

Work Order: 2110542

Date Received: 9/10/2021

Field Sample #: H-6 (0-2')

Sampled: 9/10/2021 08:14

Sample ID: 2110542-45

Sample Matrix: Soil

Metals Analyses (Total)

| Analyte | Results | RL | DL | Units | Dilution | Flag/Qual | Method | Date Prepared | Date/Time Analyzed | Analyst |
|---------|---------|------|------|-----------|----------|-----------|--------------|---------------|--------------------|---------|
| Lead | 13 | 0.59 | 0.29 | mg/Kg dry | 1 | | SW-846 6010D | 9/15/21 | 9/16/21 22:09 | MJH |

39 Spruce Street * East Longmeadow, MA 01028 * FAX 413/525-6405 * TEL. 413/525-2332

Project Location: 375 Branfield Rd, Portsmouth, NH Sample Description:

Work Order: 2110542

Date Received: 9/10/2021

Field Sample #: H-6 (0-2')

Sampled: 9/10/2021 08:14

Sample ID: 2110542-45

Sample Matrix: Soil

Conventional Chemistry Parameters by EPA/APHA/SW-846 Methods (Total)

| Analyte | Results | RL | Units | Dilution | Flag/Qual | Method | Date Prepared | Date/Time Analyzed | Analyst |
|----------|---------|----|-------|----------|-----------|----------|---------------|--------------------|---------|
| % Solids | 83.5 | | % Wt | 1 | | SM 2540G | 9/14/21 | 9/15/21 16:13 | CV |

39 Spruce Street * East Longmeadow, MA 01028 * FAX 413/525-6405 * TEL. 413/525-2332

Project Location: 375 Branfield Rd, Portsmouth, NH Sample Description:

Work Order: 2110542

Date Received: 9/10/2021

Field Sample #: H-6 (2-4')

Sampled: 9/10/2021 08:17

Sample ID: 2110542-46

Sample Matrix: Soil

Metals Analyses (Total)

| Analyte | Results | RL | DL | Units | Dilution | Flag/Qual | Method | Date Prepared | Date/Time Analyzed | Analyst |
|---------|---------|------|------|-----------|----------|-----------|--------------|---------------|--------------------|---------|
| Lead | 4.4 | 0.51 | 0.25 | mg/Kg dry | 1 | | SW-846 6010D | 9/15/21 | 9/16/21 22:16 | MJH |

39 Spruce Street * East Longmeadow, MA 01028 * FAX 413/525-6405 * TEL. 413/525-2332

Project Location: 375 Branfield Rd, Portsmouth, NH Sample Description:

Work Order: 2110542

Date Received: 9/10/2021

Field Sample #: H-6 (2-4')

Sampled: 9/10/2021 08:17

Sample ID: 2110542-46

Sample Matrix: Soil

Conventional Chemistry Parameters by EPA/APHA/SW-846 Methods (Total)

| Analyte | Results | RL | Units | Dilution | Flag/Qual | Method | Date Prepared | Date/Time Analyzed | Analyst |
|----------|---------|----|-------|----------|-----------|----------|---------------|--------------------|---------|
| % Solids | 93.8 | | % Wt | 1 | | SM 2540G | 9/14/21 | 9/15/21 16:13 | CV |

39 Spruce Street * East Longmeadow, MA 01028 * FAX 413/525-6405 * TEL. 413/525-2332

Project Location: 375 Branfield Rd, Portsmouth, NH Sample Description:

Work Order: 2110542

Date Received: 9/10/2021

Field Sample #: F-6 (0-2')

Sampled: 9/10/2021 09:30

Sample ID: 2110542-47

Sample Matrix: Soil

Metals Analyses (Total)

| Analyte | Results | RL | DL | Units | Dilution | Flag/Qual | Method | Date Prepared | Date/Time Analyzed | Analyst |
|---------|---------|------|------|-----------|----------|-----------|--------------|---------------|--------------------|---------|
| Lead | 7.8 | 0.60 | 0.29 | mg/Kg dry | 1 | | SW-846 6010D | 9/15/21 | 9/16/21 22:34 | MJH |

39 Spruce Street * East Longmeadow, MA 01028 * FAX 413/525-6405 * TEL. 413/525-2332

Project Location: 375 Branfield Rd, Portsmouth, NH Sample Description:

Work Order: 2110542

Date Received: 9/10/2021

Field Sample #: F-6 (0-2')

Sampled: 9/10/2021 09:30

Sample ID: 2110542-47

Sample Matrix: Soil

Conventional Chemistry Parameters by EPA/APHA/SW-846 Methods (Total)

| Analyte | Results | RL | Units | Dilution | Flag/Qual | Method | Date Prepared | Date/Time Analyzed | Analyst |
|----------|---------|----|-------|----------|-----------|----------|---------------|--------------------|---------|
| % Solids | 83.6 | | % Wt | 1 | | SM 2540G | 9/14/21 | 9/15/21 16:13 | CV |

39 Spruce Street * East Longmeadow, MA 01028 * FAX 413/525-6405 * TEL. 413/525-2332

Project Location: 375 Branfield Rd, Portsmouth, NH Sample Description:

Work Order: 2110542

Date Received: 9/10/2021

Field Sample #: F-6 (2-4')

Sampled: 9/10/2021 09:34

Sample ID: 2110542-48

Sample Matrix: Soil

Metals Analyses (Total)

| Analyte | Results | RL | DL | Units | Dilution | Flag/Qual | Method | Date Prepared | Date/Time Analyzed | Analyst |
|---------|---------|------|------|-----------|----------|-----------|--------------|---------------|--------------------|---------|
| Lead | 7.7 | 0.58 | 0.28 | mg/Kg dry | 1 | | SW-846 6010D | 9/15/21 | 9/16/21 22:41 | MJH |

39 Spruce Street * East Longmeadow, MA 01028 * FAX 413/525-6405 * TEL. 413/525-2332

Project Location: 375 Branfield Rd, Portsmouth, NH Sample Description:

Work Order: 2110542

Date Received: 9/10/2021

Field Sample #: F-6 (2-4')

Sampled: 9/10/2021 09:34

Sample ID: 2110542-48

Sample Matrix: Soil

Conventional Chemistry Parameters by EPA/APHA/SW-846 Methods (Total)

| Analyte | Results | RL | Units | Dilution | Flag/Qual | Method | Date Prepared | Date/Time Analyzed | Analyst |
|----------|---------|----|-------|----------|-----------|----------|---------------|--------------------|---------|
| % Solids | 85.6 | | % Wt | 1 | | SM 2540G | 9/14/21 | 9/15/21 16:13 | CV |

39 Spruce Street * East Longmeadow, MA 01028 * FAX 413/525-6405 * TEL. 413/525-2332

Project Location: 375 Branfield Rd, Portsmouth, NH Sample Description:

Work Order: 2110542

Date Received: 9/10/2021

Field Sample #: J-6 (0-2')

Sampled: 9/10/2021 08:55

Sample ID: 2110542-49

Sample Matrix: Soil

Metals Analyses (Total)

| Analyte | Results | RL | DL | Units | Dilution | Flag/Qual | Method | Date Prepared | Date/Time Analyzed | Analyst |
|---------|---------|------|------|-----------|----------|-----------|--------------|---------------|--------------------|---------|
| Lead | 7.2 | 0.57 | 0.28 | mg/Kg dry | 1 | | SW-846 6010D | 9/15/21 | 9/16/21 22:48 | MJH |

39 Spruce Street * East Longmeadow, MA 01028 * FAX 413/525-6405 * TEL. 413/525-2332

Project Location: 375 Branfield Rd, Portsmouth, NH

Sample Description:

Work Order: 2110542

Date Received: 9/10/2021

Field Sample #: J-6 (0-2')

Sampled: 9/10/2021 08:55

Sample ID: 2110542-49

Sample Matrix: Soil

Conventional Chemistry Parameters by EPA/APHA/SW-846 Methods (Total)

| Analyte | Results | RL | Units | Dilution | Flag/Qual | Method | Date Prepared | Date/Time Analyzed | Analyst |
|----------|---------|----|-------|----------|-----------|----------|---------------|--------------------|---------|
| % Solids | 85.7 | | % Wt | 1 | | SM 2540G | 9/14/21 | 9/15/21 16:13 | CV |

39 Spruce Street * East Longmeadow, MA 01028 * FAX 413/525-6405 * TEL. 413/525-2332

Project Location: 375 Branfield Rd, Portsmouth, NH Sample Description:

Work Order: 2110542

Date Received: 9/10/2021

Field Sample #: J-6 (2-4')

Sampled: 9/10/2021 09:00

Sample ID: 2110542-50

Sample Matrix: Soil

Metals Analyses (Total)

| Analyte | Results | RL | DL | Units | Dilution | Flag/Qual | Method | Date Prepared | Date/Time Analyzed | Analyst |
|---------|---------|------|------|-----------|----------|-----------|--------------|---------------|--------------------|---------|
| Lead | 4.7 | 0.53 | 0.26 | mg/Kg dry | 1 | | SW-846 6010D | 9/15/21 | 9/16/21 22:55 | MJH |

39 Spruce Street * East Longmeadow, MA 01028 * FAX 413/525-6405 * TEL. 413/525-2332

Project Location: 375 Branfield Rd, Portsmouth, NH Sample Description:

Work Order: 2110542

Date Received: 9/10/2021

Field Sample #: J-6 (2-4')

Sampled: 9/10/2021 09:00

Sample ID: 2110542-50

Sample Matrix: Soil

Conventional Chemistry Parameters by EPA/PHA/SW-846 Methods (Total)

| Analyte | Results | RL | Units | Dilution | Flag/Qual | Method | Date Prepared | Date/Time Analyzed | Analyst |
|----------|---------|----|-------|----------|-----------|----------|---------------|--------------------|---------|
| % Solids | 93.8 | | % Wt | 1 | | SM 2540G | 9/14/21 | 9/15/21 16:13 | CV |

39 Spruce Street * East Longmeadow, MA 01028 * FAX 413/525-6405 * TEL. 413/525-2332

Project Location: 375 Branfield Rd, Portsmouth, NH Sample Description:

Work Order: 2110542

Date Received: 9/10/2021

Field Sample #: F-4 (0-2')

Sampled: 9/10/2021 09:38

Sample ID: 2110542-51

Sample Matrix: Soil

Metals Analyses (Total)

| Analyte | Results | RL | DL | Units | Dilution | Flag/Qual | Method | Date Prepared | Date/Time Analyzed | Analyst |
|---------|---------|------|------|-----------|----------|-----------|--------------|---------------|--------------------|---------|
| Lead | 7.2 | 0.53 | 0.26 | mg/Kg dry | 1 | | SW-846 6010D | 9/15/21 | 9/16/21 23:02 | MJH |

39 Spruce Street * East Longmeadow, MA 01028 * FAX 413/525-6405 * TEL. 413/525-2332

Project Location: 375 Branfield Rd, Portsmouth, NH Sample Description:

Work Order: 2110542

Date Received: 9/10/2021

Field Sample #: F-4 (0-2')

Sampled: 9/10/2021 09:38

Sample ID: 2110542-51

Sample Matrix: Soil

Conventional Chemistry Parameters by EPA/APHA/SW-846 Methods (Total)

| Analyte | Results | RL | Units | Dilution | Flag/Qual | Method | Date Prepared | Date/Time Analyzed | Analyst |
|----------|---------|----|-------|----------|-----------|----------|---------------|--------------------|---------|
| % Solids | 92.2 | | % Wt | 1 | | SM 2540G | 9/14/21 | 9/15/21 16:13 | CV |

39 Spruce Street * East Longmeadow, MA 01028 * FAX 413/525-6405 * TEL. 413/525-2332

Project Location: 375 Branfield Rd, Portsmouth, NH Sample Description:

Work Order: 2110542

Date Received: 9/10/2021

Field Sample #: F-4 (2-4')

Sampled: 9/10/2021 09:42

Sample ID: 2110542-52

Sample Matrix: Soil

Metals Analyses (Total)

| Analyte | Results | RL | DL | Units | Dilution | Flag/Qual | Method | Date Prepared | Date/Time Analyzed | Analyst |
|---------|---------|------|------|-----------|----------|-----------|--------------|---------------|--------------------|---------|
| Lead | 2.8 | 0.51 | 0.25 | mg/Kg dry | 1 | | SW-846 6010D | 9/15/21 | 9/16/21 23:08 | MJH |

39 Spruce Street * East Longmeadow, MA 01028 * FAX 413/525-6405 * TEL. 413/525-2332

Project Location: 375 Branfield Rd, Portsmouth, NH

Sample Description:

Work Order: 2110542

Date Received: 9/10/2021

Field Sample #: F-4 (2-4')

Sampled: 9/10/2021 09:42

Sample ID: 2110542-52

Sample Matrix: Soil

Conventional Chemistry Parameters by EPA/PHA/SW-846 Methods (Total)

| Analyte | Results | RL | Units | Dilution | Flag/Qual | Method | Date Prepared | Date/Time Analyzed | Analyst |
|----------|---------|----|-------|----------|-----------|----------|---------------|--------------------|---------|
| % Solids | 95.9 | | % Wt | 1 | | SM 2540G | 9/14/21 | 9/15/21 16:13 | CV |

39 Spruce Street * East Longmeadow, MA 01028 * FAX 413/525-6405 * TEL. 413/525-2332

Project Location: 375 Branfield Rd, Portsmouth, NH Sample Description:

Work Order: 2110542

Date Received: 9/10/2021

Field Sample #: H-4 (0-2')

Sampled: 9/10/2021 09:50

Sample ID: 2110542-53

Sample Matrix: Soil

Metals Analyses (Total)

| Analyte | Results | RL | DL | Units | Dilution | Flag/Qual | Method | Date Prepared | Date/Time Analyzed | Analyst |
|---------|---------|------|------|-----------|----------|-----------|--------------|---------------|--------------------|---------|
| Lead | 6.4 | 0.55 | 0.27 | mg/Kg dry | 1 | | SW-846 6010D | 9/15/21 | 9/16/21 23:15 | MJH |

39 Spruce Street * East Longmeadow, MA 01028 * FAX 413/525-6405 * TEL. 413/525-2332

Project Location: 375 Branfield Rd, Portsmouth, NH Sample Description:

Work Order: 2110542

Date Received: 9/10/2021

Field Sample #: H-4 (0-2')

Sampled: 9/10/2021 09:50

Sample ID: 2110542-53

Sample Matrix: Soil

Conventional Chemistry Parameters by EPA/PHA/SW-846 Methods (Total)

| Analyte | Results | RL | Units | Dilution | Flag/Qual | Method | Date Prepared | Date/Time Analyzed | Analyst |
|----------|---------|----|-------|----------|-----------|----------|---------------|--------------------|---------|
| % Solids | 88.9 | | % Wt | 1 | | SM 2540G | 9/14/21 | 9/15/21 16:13 | CV |

39 Spruce Street * East Longmeadow, MA 01028 * FAX 413/525-6405 * TEL. 413/525-2332

Project Location: 375 Branfield Rd, Portsmouth, NH Sample Description:

Work Order: 2110542

Date Received: 9/10/2021

Field Sample #: H-4 (2-4')

Sampled: 9/10/2021 09:54

Sample ID: 2110542-54

Sample Matrix: Soil

Metals Analyses (Total)

| Analyte | Results | RL | DL | Units | Dilution | Flag/Qual | Method | Date Prepared | Date/Time Analyzed | Analyst |
|---------|---------|------|------|-----------|----------|-----------|--------------|---------------|--------------------|---------|
| Lead | 5.0 | 0.54 | 0.26 | mg/Kg dry | 1 | | SW-846 6010D | 9/15/21 | 9/16/21 23:22 | MJH |

39 Spruce Street * East Longmeadow, MA 01028 * FAX 413/525-6405 * TEL. 413/525-2332

Project Location: 375 Branfield Rd, Portsmouth, NH Sample Description:

Work Order: 2110542

Date Received: 9/10/2021

Field Sample #: H-4 (2-4')

Sampled: 9/10/2021 09:54

Sample ID: 2110542-54

Sample Matrix: Soil

Conventional Chemistry Parameters by EPA/APHA/SW-846 Methods (Total)

| Analyte | Results | RL | Units | Dilution | Flag/Qual | Method | Date Prepared | Date/Time Analyzed | Analyst |
|----------|---------|----|-------|----------|-----------|----------|---------------|--------------------|---------|
| % Solids | 90.6 | | % Wt | 1 | | SM 2540G | 9/14/21 | 9/15/21 16:13 | CV |

39 Spruce Street * East Longmeadow, MA 01028 * FAX 413/525-6405 * TEL. 413/525-2332

Project Location: 375 Branfield Rd, Portsmouth, NH Sample Description:

Work Order: 2110542

Date Received: 9/10/2021

Field Sample #: I-3 (0-2')

Sampled: 9/10/2021 10:10

Sample ID: 2110542-55

Sample Matrix: Soil

Metals Analyses (Total)

| Analyte | Results | RL | DL | Units | Dilution | Flag/Qual | Method | Date Prepared | Date/Time Analyzed | Analyst |
|---------|---------|------|------|-----------|----------|-----------|--------------|---------------|--------------------|---------|
| Lead | 9.1 | 0.55 | 0.27 | mg/Kg dry | 1 | | SW-846 6010D | 9/15/21 | 9/16/21 11:14 | MJH |

39 Spruce Street * East Longmeadow, MA 01028 * FAX 413/525-6405 * TEL. 413/525-2332

Project Location: 375 Branfield Rd, Portsmouth, NH Sample Description:

Work Order: 2110542

Date Received: 9/10/2021

Field Sample #: I-3 (0-2')

Sampled: 9/10/2021 10:10

Sample ID: 2110542-55

Sample Matrix: Soil

Conventional Chemistry Parameters by EPA/PHA/SW-846 Methods (Total)

| Analyte | Results | RL | Units | Dilution | Flag/Qual | Method | Date Prepared | Date/Time Analyzed | Analyst |
|----------|---------|----|-------|----------|-----------|----------|---------------|--------------------|---------|
| % Solids | 87.6 | | % Wt | 1 | | SM 2540G | 9/14/21 | 9/15/21 16:13 | CV |

39 Spruce Street * East Longmeadow, MA 01028 * FAX 413/525-6405 * TEL. 413/525-2332

Project Location: 375 Branfield Rd, Portsmouth, NH Sample Description:

Work Order: 2110542

Date Received: 9/10/2021

Field Sample #: I-3 (2-4')

Sampled: 9/10/2021 10:14

Sample ID: 2110542-56

Sample Matrix: Soil

Metals Analyses (Total)

| Analyte | Results | RL | DL | Units | Dilution | Flag/Qual | Method | Date Prepared | Date/Time Analyzed | Analyst |
|---------|---------|------|------|-----------|----------|-----------|--------------|---------------|--------------------|---------|
| Lead | 5.2 | 0.56 | 0.27 | mg/Kg dry | 1 | | SW-846 6010D | 9/15/21 | 9/16/21 11:21 | MJH |

39 Spruce Street * East Longmeadow, MA 01028 * FAX 413/525-6405 * TEL. 413/525-2332

Project Location: 375 Branfield Rd, Portsmouth, NH

Sample Description:

Work Order: 2110542

Date Received: 9/10/2021

Field Sample #: I-3 (2-4')

Sampled: 9/10/2021 10:14

Sample ID: 2110542-56

Sample Matrix: Soil

Conventional Chemistry Parameters by EPA/APHA/SW-846 Methods (Total)

| Analyte | Results | RL | Units | Dilution | Flag/Qual | Method | Date Prepared | Date/Time Analyzed | Analyst |
|----------|---------|----|-------|----------|-----------|----------|---------------|--------------------|---------|
| % Solids | 88.6 | | % Wt | 1 | | SM 2540G | 9/14/21 | 9/15/21 16:13 | CV |

39 Spruce Street * East Longmeadow, MA 01028 * FAX 413/525-6405 * TEL. 413/525-2332

Project Location: 375 Branfield Rd, Portsmouth, NH Sample Description:

Work Order: 2110542

Date Received: 9/10/2021

Field Sample #: J-10 (0-2')

Sampled: 9/10/2021 10:26

Sample ID: 2110542-57

Sample Matrix: Soil

Metals Analyses (Total)

| Analyte | Results | RL | DL | Units | Dilution | Flag/Qual | Method | Date Prepared | Date/Time Analyzed | Analyst |
|---------|---------|------|------|-----------|----------|-----------|--------------|---------------|--------------------|---------|
| Lead | 52 | 0.56 | 0.27 | mg/Kg dry | 1 | | SW-846 6010D | 9/15/21 | 9/16/21 11:08 | MJH |

39 Spruce Street * East Longmeadow, MA 01028 * FAX 413/525-6405 * TEL. 413/525-2332

Project Location: 375 Branfield Rd, Portsmouth, NH Sample Description:

Work Order: 2110542

Date Received: 9/10/2021

Field Sample #: J-10 (0-2')

Sampled: 9/10/2021 10:26

Sample ID: 2110542-57

Sample Matrix: Soil

Conventional Chemistry Parameters by EPA/APHA/SW-846 Methods (Total)

| Analyte | Results | RL | Units | Dilution | Flag/Qual | Method | Date Prepared | Date/Time Analyzed | Analyst |
|----------|---------|----|-------|----------|-----------|----------|---------------|--------------------|---------|
| % Solids | 87.0 | | % Wt | 1 | | SM 2540G | 9/14/21 | 9/15/21 16:14 | CV |

39 Spruce Street * East Longmeadow, MA 01028 * FAX 413/525-6405 * TEL. 413/525-2332

Project Location: 375 Branfield Rd, Portsmouth, NH Sample Description:

Work Order: 2110542

Date Received: 9/10/2021

Field Sample #: J-10 (2-4')

Sampled: 9/10/2021 10:30

Sample ID: 2110542-58

Sample Matrix: Soil

Metals Analyses (Total)

| Analyte | Results | RL | DL | Units | Dilution | Flag/Qual | Method | Date Prepared | Date/Time Analyzed | Analyst |
|---------|---------|------|------|-----------|----------|-----------|--------------|---------------|--------------------|---------|
| Lead | 6.1 | 0.55 | 0.27 | mg/Kg dry | 1 | | SW-846 6010D | 9/15/21 | 9/16/21 11:28 | MJH |

39 Spruce Street * East Longmeadow, MA 01028 * FAX 413/525-6405 * TEL. 413/525-2332

Project Location: 375 Branfield Rd, Portsmouth, NH Sample Description:

Work Order: 2110542

Date Received: 9/10/2021

Field Sample #: J-10 (2-4')

Sampled: 9/10/2021 10:30

Sample ID: 2110542-58

Sample Matrix: Soil

Conventional Chemistry Parameters by EPA/APHA/SW-846 Methods (Total)

| Analyte | Results | RL | Units | Dilution | Flag/Qual | Method | Date Prepared | Date/Time Analyzed | Analyst |
|----------|---------|----|-------|----------|-----------|----------|---------------|--------------------|---------|
| % Solids | 90.2 | | % Wt | 1 | | SM 2540G | 9/14/21 | 9/15/21 16:14 | CV |

39 Spruce Street * East Longmeadow, MA 01028 * FAX 413/525-6405 * TEL. 413/525-2332

Project Location: 375 Branfield Rd, Portsmouth, NH Sample Description:

Work Order: 2110542

Date Received: 9/10/2021

Field Sample #: J-11 (0-2')

Sampled: 9/10/2021 10:38

Sample ID: 2110542-59

Sample Matrix: Soil

Metals Analyses (Total)

| Analyte | Results | RL | DL | Units | Dilution | Flag/Qual | Method | Date Prepared | Date/Time Analyzed | Analyst |
|---------|---------|------|------|-----------|----------|-----------|--------------|---------------|--------------------|---------|
| Lead | 12 | 0.57 | 0.28 | mg/Kg dry | 1 | | SW-846 6010D | 9/15/21 | 9/16/21 11:35 | MJH |

39 Spruce Street * East Longmeadow, MA 01028 * FAX 413/525-6405 * TEL. 413/525-2332

Project Location: 375 Branfield Rd, Portsmouth, NH Sample Description:

Work Order: 2110542

Date Received: 9/10/2021

Field Sample #: J-11 (0-2')

Sampled: 9/10/2021 10:38

Sample ID: 2110542-59

Sample Matrix: Soil

Conventional Chemistry Parameters by EPA/APHA/SW-846 Methods (Total)

| Analyte | Results | RL | Units | Dilution | Flag/Qual | Method | Date Prepared | Date/Time Analyzed | Analyst |
|----------|---------|----|-------|----------|-----------|----------|---------------|--------------------|---------|
| % Solids | 86.3 | | % Wt | 1 | | SM 2540G | 9/14/21 | 9/15/21 16:14 | CV |

39 Spruce Street * East Longmeadow, MA 01028 * FAX 413/525-6405 * TEL. 413/525-2332

Project Location: 375 Branfield Rd, Portsmouth, NH Sample Description:

Work Order: 2110542

Date Received: 9/10/2021

Field Sample #: J-11 (2-4')

Sampled: 9/10/2021 10:42

Sample ID: 2110542-60

Sample Matrix: Soil

Metals Analyses (Total)

| Analyte | Results | RL | DL | Units | Dilution | Flag/Qual | Method | Date Prepared | Date/Time Analyzed | Analyst |
|---------|---------|------|------|-----------|----------|-----------|--------------|---------------|--------------------|---------|
| Lead | 7.2 | 0.54 | 0.26 | mg/Kg dry | 1 | | SW-846 6010D | 9/15/21 | 9/16/21 11:41 | MJH |

39 Spruce Street * East Longmeadow, MA 01028 * FAX 413/525-6405 * TEL. 413/525-2332

Project Location: 375 Branfield Rd, Portsmouth, NH Sample Description:

Work Order: 2110542

Date Received: 9/10/2021

Field Sample #: J-11 (2-4')

Sampled: 9/10/2021 10:42

Sample ID: 2110542-60

Sample Matrix: Soil

Conventional Chemistry Parameters by EPA/APHA/SW-846 Methods (Total)

| Analyte | Results | RL | Units | Dilution | Flag/Qual | Method | Date Prepared | Date/Time Analyzed | Analyst |
|----------|---------|----|-------|----------|-----------|----------|---------------|--------------------|---------|
| % Solids | 87.3 | | % Wt | 1 | | SM 2540G | 9/14/21 | 9/15/21 16:14 | CV |

39 Spruce Street * East Longmeadow, MA 01028 * FAX 413/525-6405 * TEL. 413/525-2332

Project Location: 375 Branfield Rd, Portsmouth, NH Sample Description:

Work Order: 2110542

Date Received: 9/10/2021

Field Sample #: K-11 (0-2')

Sampled: 9/10/2021 11:00

Sample ID: 2110542-61

Sample Matrix: Soil

Metals Analyses (Total)

| Analyte | Results | RL | DL | Units | Dilution | Flag/Qual | Method | Date Prepared | Date/Time Analyzed | Analyst |
|---------|---------|------|------|-----------|----------|-----------|--------------|---------------|--------------------|---------|
| Lead | 200 | 0.59 | 0.29 | mg/Kg dry | 1 | | SW-846 6010D | 9/15/21 | 9/16/21 12:00 | MJH |

39 Spruce Street * East Longmeadow, MA 01028 * FAX 413/525-6405 * TEL. 413/525-2332

Project Location: 375 Branfield Rd, Portsmouth, NH Sample Description:

Work Order: 2110542

Date Received: 9/10/2021

Field Sample #: K-11 (0-2')

Sampled: 9/10/2021 11:00

Sample ID: 2110542-61

Sample Matrix: Soil

Conventional Chemistry Parameters by EPA/APHA/SW-846 Methods (Total)

| Analyte | Results | RL | Units | Dilution | Flag/Qual | Method | Date Prepared | Date/Time Analyzed | Analyst |
|----------|---------|----|-------|----------|-----------|----------|---------------|--------------------|---------|
| % Solids | 83.7 | | % Wt | 1 | | SM 2540G | 9/14/21 | 9/15/21 16:14 | CV |

39 Spruce Street * East Longmeadow, MA 01028 * FAX 413/525-6405 * TEL. 413/525-2332

Project Location: 375 Branfield Rd, Portsmouth, NH Sample Description:

Work Order: 2110542

Date Received: 9/10/2021

Field Sample #: K-12 (0-2')

Sampled: 9/10/2021 11:26

Sample ID: 2110542-62

Sample Matrix: Soil

Metals Analyses (Total)

| Analyte | Results | RL | DL | Units | Dilution | Flag/Qual | Method | Date Prepared | Date/Time Analyzed | Analyst |
|---------|---------|------|------|-----------|----------|-----------|--------------|---------------|--------------------|---------|
| Lead | 420 | 0.64 | 0.31 | mg/Kg dry | 1 | | SW-846 6010D | 9/15/21 | 9/16/21 12:07 | MJH |

39 Spruce Street * East Longmeadow, MA 01028 * FAX 413/525-6405 * TEL. 413/525-2332

Project Location: 375 Branfield Rd, Portsmouth, NH Sample Description:

Work Order: 2110542

Date Received: 9/10/2021

Field Sample #: K-12 (0-2')

Sampled: 9/10/2021 11:26

Sample ID: 2110542-62

Sample Matrix: Soil

Conventional Chemistry Parameters by EPA/APHA/SW-846 Methods (Total)

| Analyte | Results | RL | Units | Dilution | Flag/Qual | Method | Date Prepared | Date/Time Analyzed | Analyst |
|----------|---------|----|-------|----------|-----------|----------|---------------|--------------------|---------|
| % Solids | 77.0 | | % Wt | 1 | | SM 2540G | 9/14/21 | 9/15/21 16:14 | CV |

39 Spruce Street * East Longmeadow, MA 01028 * FAX 413/525-6405 * TEL. 413/525-2332

Project Location: 375 Branfield Rd, Portsmouth, NH Sample Description:

Work Order: 2110542

Date Received: 9/10/2021

Field Sample #: J-13 (0-2')

Sampled: 9/10/2021 11:32

Sample ID: 2110542-63

Sample Matrix: Soil

Metals Analyses (Total)

| Analyte | Results | RL | DL | Units | Dilution | Flag/Qual | Method | Date Prepared | Date/Time Analyzed | Analyst |
|---------|---------|------|------|-----------|----------|-----------|--------------|---------------|--------------------|---------|
| Lead | 420 | 0.58 | 0.28 | mg/Kg dry | 1 | | SW-846 6010D | 9/15/21 | 9/16/21 12:13 | MJH |

39 Spruce Street * East Longmeadow, MA 01028 * FAX 413/525-6405 * TEL. 413/525-2332

Project Location: 375 Branfield Rd, Portsmouth, NH Sample Description:

Work Order: 2110542

Date Received: 9/10/2021

Field Sample #: J-13 (0-2')

Sampled: 9/10/2021 11:32

Sample ID: 2110542-63

Sample Matrix: Soil

Conventional Chemistry Parameters by EPA/APHA/SW-846 Methods (Total)

| Analyte | Results | RL | Units | Dilution | Flag/Qual | Method | Date Prepared | Date/Time Analyzed | Analyst |
|----------|---------|----|-------|----------|-----------|----------|---------------|--------------------|---------|
| % Solids | 83.4 | | % Wt | 1 | | SM 2540G | 9/14/21 | 9/15/21 16:14 | CV |

39 Spruce Street * East Longmeadow, MA 01028 * FAX 413/525-6405 * TEL. 413/525-2332

Project Location: 375 Branfield Rd, Portsmouth, NH Sample Description:

Work Order: 2110542

Date Received: 9/10/2021

Field Sample #: H-14 (0-2')

Sampled: 9/10/2021 12:27

Sample ID: 2110542-64

Sample Matrix: Soil

Metals Analyses (Total)

| Analyte | Results | RL | DL | Units | Dilution | Flag/Qual | Method | Date Prepared | Date/Time Analyzed | Analyst |
|---------|---------|------|------|-----------|----------|-----------|--------------|---------------|--------------------|---------|
| Lead | 7.4 | 0.57 | 0.28 | mg/Kg dry | 1 | | SW-846 6010D | 9/15/21 | 9/16/21 12:20 | MJH |

39 Spruce Street * East Longmeadow, MA 01028 * FAX 413/525-6405 * TEL. 413/525-2332

Project Location: 375 Branfield Rd, Portsmouth, NH Sample Description:

Work Order: 2110542

Date Received: 9/10/2021

Field Sample #: H-14 (0-2')

Sampled: 9/10/2021 12:27

Sample ID: 2110542-64

Sample Matrix: Soil

Conventional Chemistry Parameters by EPA/APHA/SW-846 Methods (Total)

| Analyte | Results | RL | Units | Dilution | Flag/Qual | Method | Date Prepared | Date/Time Analyzed | Analyst |
|----------|---------|----|-------|----------|-----------|----------|---------------|--------------------|---------|
| % Solids | 85.6 | | % Wt | 1 | | SM 2540G | 9/14/21 | 9/15/21 16:14 | CV |

39 Spruce Street * East Longmeadow, MA 01028 * FAX 413/525-6405 * TEL. 413/525-2332

Project Location: 375 Branfield Rd, Portsmouth, NH Sample Description:

Work Order: 2110542

Date Received: 9/10/2021

Field Sample #: H-13 (0-2')

Sampled: 9/10/2021 13:20

Sample ID: 2110542-65

Sample Matrix: Soil

Metals Analyses (Total)

| Analyte | Results | RL | DL | Units | Dilution | Flag/Qual | Method | Date Prepared | Date/Time Analyzed | Analyst |
|---------|---------|------|------|-----------|----------|-----------|--------------|---------------|--------------------|---------|
| Lead | 16 | 0.57 | 0.28 | mg/Kg dry | 1 | | SW-846 6010D | 9/15/21 | 9/16/21 12:27 | MJH |

39 Spruce Street * East Longmeadow, MA 01028 * FAX 413/525-6405 * TEL. 413/525-2332

Project Location: 375 Branfield Rd, Portsmouth, NH Sample Description:

Work Order: 2110542

Date Received: 9/10/2021

Field Sample #: H-13 (0-2')

Sampled: 9/10/2021 13:20

Sample ID: 2110542-65

Sample Matrix: Soil

Conventional Chemistry Parameters by EPA/PHA/SW-846 Methods (Total)

| Analyte | Results | RL | Units | Dilution | Flag/Qual | Method | Date Prepared | Date/Time Analyzed | Analyst |
|----------|---------|----|-------|----------|-----------|----------|---------------|--------------------|---------|
| % Solids | 85.7 | | % Wt | 1 | | SM 2540G | 9/14/21 | 9/15/21 16:14 | CV |

39 Spruce Street * East Longmeadow, MA 01028 * FAX 413/525-6405 * TEL. 413/525-2332

Project Location: 375 Branfield Rd, Portsmouth, NH Sample Description:

Work Order: 2110542

Date Received: 9/10/2021

Field Sample #: F-11 (0-2')

Sampled: 9/10/2021 14:24

Sample ID: 2110542-66

Sample Matrix: Soil

Metals Analyses (Total)

| Analyte | Results | RL | DL | Units | Dilution | Flag/Qual | Method | Date Prepared | Date/Time Analyzed | Analyst |
|---------|---------|------|------|-----------|----------|-----------|--------------|---------------|--------------------|---------|
| Lead | 5.7 | 0.54 | 0.26 | mg/Kg dry | 1 | | SW-846 6010D | 9/15/21 | 9/16/21 12:34 | MJH |

39 Spruce Street * East Longmeadow, MA 01028 * FAX 413/525-6405 * TEL. 413/525-2332

Project Location: 375 Branfield Rd, Portsmouth, NH Sample Description:

Work Order: 2110542

Date Received: 9/10/2021

Field Sample #: F-11 (0-2')

Sampled: 9/10/2021 14:24

Sample ID: 2110542-66

Sample Matrix: Soil

Conventional Chemistry Parameters by EPA/APHA/SW-846 Methods (Total)

| Analyte | Results | RL | Units | Dilution | Flag/Qual | Method | Date Prepared | Date/Time Analyzed | Analyst |
|----------|---------|----|-------|----------|-----------|----------|---------------|--------------------|---------|
| % Solids | 92.0 | | % Wt | 1 | | SM 2540G | 9/14/21 | 9/15/21 16:14 | CV |

39 Spruce Street * East Longmeadow, MA 01028 * FAX 413/525-6405 * TEL. 413/525-2332

Project Location: 375 Branfield Rd, Portsmouth, NH Sample Description:

Work Order: 2110542

Date Received: 9/10/2021

Field Sample #: F-11 (2-4')

Sampled: 9/10/2021 14:28

Sample ID: 2110542-67

Sample Matrix: Soil

Metals Analyses (Total)

| Analyte | Results | RL | DL | Units | Dilution | Flag/Qual | Method | Date Prepared | Date/Time Analyzed | Analyst |
|---------|---------|------|------|-----------|----------|-----------|--------------|---------------|--------------------|---------|
| Lead | 7.2 | 0.52 | 0.25 | mg/Kg dry | 1 | | SW-846 6010D | 9/15/21 | 9/16/21 12:40 | MJH |

39 Spruce Street * East Longmeadow, MA 01028 * FAX 413/525-6405 * TEL. 413/525-2332

Project Location: 375 Branfield Rd, Portsmouth, NH Sample Description:

Work Order: 2110542

Date Received: 9/10/2021

Field Sample #: F-11 (2-4')

Sampled: 9/10/2021 14:28

Sample ID: 2110542-67

Sample Matrix: Soil

Conventional Chemistry Parameters by EPA/PHA/SW-846 Methods (Total)

| Analyte | Results | RL | Units | Dilution | Flag/Qual | Method | Date Prepared | Date/Time Analyzed | Analyst |
|----------|---------|----|-------|----------|-----------|----------|---------------|--------------------|---------|
| % Solids | 92.9 | | % Wt | 1 | | SM 2540G | 9/14/21 | 9/15/21 16:14 | CV |

39 Spruce Street * East Longmeadow, MA 01028 * FAX 413/525-6405 * TEL. 413/525-2332

Project Location: 375 Branfield Rd, Portsmouth, NH Sample Description:

Work Order: 2110542

Date Received: 9/10/2021

Field Sample #: F-12 (0-2')

Sampled: 9/10/2021 13:45

Sample ID: 2110542-68

Sample Matrix: Soil

Metals Analyses (Total)

| Analyte | Results | RL | DL | Units | Dilution | Flag/Qual | Method | Date Prepared | Date/Time Analyzed | Analyst |
|---------|---------|------|------|-----------|----------|-----------|--------------|---------------|--------------------|---------|
| Lead | 320 | 0.58 | 0.28 | mg/Kg dry | 1 | | SW-846 6010D | 9/15/21 | 9/16/21 12:47 | MJH |

39 Spruce Street * East Longmeadow, MA 01028 * FAX 413/525-6405 * TEL. 413/525-2332

Project Location: 375 Branfield Rd, Portsmouth, NH Sample Description:

Work Order: 2110542

Date Received: 9/10/2021

Field Sample #: F-12 (0-2')

Sampled: 9/10/2021 13:45

Sample ID: 2110542-68

Sample Matrix: Soil

Conventional Chemistry Parameters by EPA/APHA/SW-846 Methods (Total)

| Analyte | Results | RL | Units | Dilution | Flag/Qual | Method | Date Prepared | Date/Time Analyzed | Analyst |
|----------|---------|----|-------|----------|-----------|----------|---------------|--------------------|---------|
| % Solids | 83.7 | | % Wt | 1 | | SM 2540G | 9/14/21 | 9/15/21 16:14 | CV |

39 Spruce Street * East Longmeadow, MA 01028 * FAX 413/525-6405 * TEL. 413/525-2332

Project Location: 375 Branfield Rd, Portsmouth, NH Sample Description:

Work Order: 2110542

Date Received: 9/10/2021

Field Sample #: F-12 (2-4')

Sampled: 9/10/2021 13:52

Sample ID: 2110542-69

Sample Matrix: Soil

Metals Analyses (Total)

| Analyte | Results | RL | DL | Units | Dilution | Flag/Qual | Method | Date Prepared | Date/Time Analyzed | Analyst |
|---------|---------|------|------|-----------|----------|-----------|--------------|---------------|--------------------|---------|
| Lead | 7.8 | 0.58 | 0.28 | mg/Kg dry | 1 | | SW-846 6010D | 9/15/21 | 9/16/21 12:54 | MJH |

39 Spruce Street * East Longmeadow, MA 01028 * FAX 413/525-6405 * TEL. 413/525-2332

Project Location: 375 Branfield Rd, Portsmouth, NH Sample Description:

Work Order: 2110542

Date Received: 9/10/2021

Field Sample #: F-12 (2-4')

Sampled: 9/10/2021 13:52

Sample ID: 2110542-69

Sample Matrix: Soil

Conventional Chemistry Parameters by EPA/PHA/SW-846 Methods (Total)

| Analyte | Results | RL | Units | Dilution | Flag/Qual | Method | Date Prepared | Date/Time Analyzed | Analyst |
|----------|---------|----|-------|----------|-----------|----------|---------------|--------------------|---------|
| % Solids | 86.2 | | % Wt | 1 | | SM 2540G | 9/14/21 | 9/15/21 16:15 | CV |

39 Spruce Street * East Longmeadow, MA 01028 * FAX 413/525-6405 * TEL. 413/525-2332

Sample Extraction Data
Prep Method: % Solids Analytical Method: SM 2540G

| Lab Number [Field ID] | Batch | Date |
|---------------------------|---------|----------|
| 21I0542-14 [H-2 (0'-2')] | B290171 | 09/14/21 |
| 21I0542-15 [H-2 (2'-4')] | B290171 | 09/14/21 |
| 21I0542-16 [I-1 (0'-2')] | B290171 | 09/14/21 |
| 21I0542-17 [I-1 (2'-4')] | B290171 | 09/14/21 |
| 21I0542-18 [G-3 (0'-2')] | B290171 | 09/14/21 |
| 21I0542-19 [G-3 (2'-4')] | B290171 | 09/14/21 |
| 21I0542-20 [D-4 (0'-2')] | B290171 | 09/14/21 |
| 21I0542-21 [D-4 (2'-4')] | B290171 | 09/14/21 |
| 21I0542-22 [C-5 (0'-2')] | B290171 | 09/14/21 |
| 21I0542-23 [C-5 (2'-4')] | B290171 | 09/14/21 |
| 21I0542-24 [B-6 (0'-2')] | B290171 | 09/14/21 |
| 21I0542-25 [E-5 (0'-2')] | B290171 | 09/14/21 |
| 21I0542-26 [E-5 (2'-4')] | B290171 | 09/14/21 |
| 21I0542-27 [G-5 (0'-2')] | B290171 | 09/14/21 |
| 21I0542-28 [G-5 (2'-4')] | B290171 | 09/14/21 |
| 21I0542-29 [C-7 (0'-2')] | B290171 | 09/14/21 |
| 21I0542-30 [C-7 (2'-4')] | B290171 | 09/14/21 |
| 21I0542-31 [D-6 (0'-2')] | B290171 | 09/14/21 |
| 21I0542-32 [D-6 (2'-4')] | B290171 | 09/14/21 |
| 21I0542-33 [E-7 (0'-2')] | B290171 | 09/14/21 |
| 21I0542-34 [E-7 (2'-4')] | B290171 | 09/14/21 |
| 21I0542-35 [D-8 (0'-2')] | B290171 | 09/14/21 |
| 21I0542-36 [D-8 (2'-4')] | B290171 | 09/14/21 |
| 21I0542-37 [D-9 (0'-2')] | B290171 | 09/14/21 |
| 21I0542-38 [D-9 (2'-4')] | B290171 | 09/14/21 |
| 21I0542-39 [D-10 (0'-2')] | B290171 | 09/14/21 |
| 21I0542-40 [D-11 (0'-2')] | B290171 | 09/14/21 |
| 21I0542-41 [F-9 (0'-2')] | B290171 | 09/14/21 |
| 21I0542-42 [F-9 (2'-4')] | B290171 | 09/14/21 |
| 21I0542-43 [E-10 (0'-2')] | B290171 | 09/14/21 |
| 21I0542-44 [E-10 (2'-4')] | B290171 | 09/14/21 |
| 21I0542-45 [H-6 (0'-2')] | B290171 | 09/14/21 |
| 21I0542-46 [H-6 (2'-4')] | B290171 | 09/14/21 |
| 21I0542-47 [F-6 (0'-2')] | B290171 | 09/14/21 |
| 21I0542-48 [F-6 (2'-4')] | B290171 | 09/14/21 |
| 21I0542-49 [J-6 (0'-2')] | B290171 | 09/14/21 |
| 21I0542-50 [J-6 (2'-4')] | B290171 | 09/14/21 |
| 21I0542-51 [F-4 (0'-2')] | B290171 | 09/14/21 |
| 21I0542-52 [F-4 (2'-4')] | B290171 | 09/14/21 |
| 21I0542-53 [H-4 (0'-2')] | B290171 | 09/14/21 |
| 21I0542-54 [H-4 (2'-4')] | B290171 | 09/14/21 |
| 21I0542-55 [I-3 (0'-2')] | B290171 | 09/14/21 |
| 21I0542-56 [I-3 (2'-4')] | B290171 | 09/14/21 |
| 21I0542-57 [J-10 (0'-2')] | B290171 | 09/14/21 |
| 21I0542-58 [J-10 (2'-4')] | B290171 | 09/14/21 |
| 21I0542-59 [J-11 (0'-2')] | B290171 | 09/14/21 |
| 21I0542-60 [J-11 (2'-4')] | B290171 | 09/14/21 |
| 21I0542-61 [K-11 (0'-2')] | B290171 | 09/14/21 |
| 21I0542-62 [K-12 (0'-2')] | B290171 | 09/14/21 |
| 21I0542-63 [J-13 (0'-2')] | B290171 | 09/14/21 |
| 21I0542-64 [H-14 (0'-2')] | B290171 | 09/14/21 |
| 21I0542-65 [H-13 (0'-2')] | B290171 | 09/14/21 |
| 21I0542-66 [F-11 (0'-2')] | B290171 | 09/14/21 |
| 21I0542-67 [F-11 (2'-4')] | B290171 | 09/14/21 |
| 21I0542-68 [F-12 (0'-2')] | B290171 | 09/14/21 |

39 Spruce Street * East Longmeadow, MA 01028 * FAX 413/525-6405 * TEL. 413/525-2332

Sample Extraction Data
Prep Method: % Solids Analytical Method: SM 2540G

| Lab Number [Field ID] | Batch | Date |
|--------------------------|---------|----------|
| 21I0542-69 [F-12 (2-4')] | B290171 | 09/14/21 |

Prep Method: % Solids Analytical Method: SM 2540G

| Lab Number [Field ID] | Batch | Date |
|--------------------------|---------|----------|
| 21I0542-01 [C-1 (0'-2')] | B290185 | 09/14/21 |
| 21I0542-02 [B-2 (0'-2')] | B290185 | 09/14/21 |
| 21I0542-03 [A-1 (0'-2')] | B290185 | 09/14/21 |
| 21I0542-04 [B-4 (0'-2')] | B290185 | 09/14/21 |
| 21I0542-05 [C-3 (0'-2')] | B290185 | 09/14/21 |
| 21I0542-06 [C-3 (2'-4')] | B290185 | 09/14/21 |
| 21I0542-07 [D-2 (0'-2')] | B290185 | 09/14/21 |
| 21I0542-08 [D-2 (2'-4')] | B290185 | 09/14/21 |
| 21I0542-09 [E-1 (0'-2')] | B290185 | 09/14/21 |
| 21I0542-10 [F-2 (0'-2')] | B290185 | 09/14/21 |
| 21I0542-11 [F-2 (2'-4')] | B290185 | 09/14/21 |
| 21I0542-12 [G-1 (1'-2')] | B290185 | 09/14/21 |
| 21I0542-13 [G-1 (2'-4')] | B290185 | 09/14/21 |

Prep Method: SW-846 3050B Analytical Method: SW-846 6010D

| Lab Number [Field ID] | Batch | Initial [g] | Final [mL] | Date |
|--------------------------|---------|-------------|------------|----------|
| 21I0542-55 [I-3 (0-2')] | B290264 | 1.55 | 50.0 | 09/15/21 |
| 21I0542-56 [I-3 (2-4')] | B290264 | 1.52 | 50.0 | 09/15/21 |
| 21I0542-57 [J-10 (0-2')] | B290264 | 1.55 | 50.0 | 09/15/21 |
| 21I0542-58 [J-10 (2-4')] | B290264 | 1.51 | 50.0 | 09/15/21 |
| 21I0542-59 [J-11 (0-2')] | B290264 | 1.52 | 50.0 | 09/15/21 |
| 21I0542-60 [J-11 (2-4')] | B290264 | 1.58 | 50.0 | 09/15/21 |
| 21I0542-61 [K-11 (0-2')] | B290264 | 1.52 | 50.0 | 09/15/21 |
| 21I0542-62 [K-12 (0-2')] | B290264 | 1.52 | 50.0 | 09/15/21 |
| 21I0542-63 [J-13 (0-2')] | B290264 | 1.54 | 50.0 | 09/15/21 |
| 21I0542-64 [H-14 (0-2')] | B290264 | 1.54 | 50.0 | 09/15/21 |
| 21I0542-65 [H-13 (0-2')] | B290264 | 1.53 | 50.0 | 09/15/21 |
| 21I0542-66 [F-11 (0-2')] | B290264 | 1.50 | 50.0 | 09/15/21 |
| 21I0542-67 [F-11 (2-4')] | B290264 | 1.56 | 50.0 | 09/15/21 |
| 21I0542-68 [F-12 (0-2')] | B290264 | 1.55 | 50.0 | 09/15/21 |
| 21I0542-69 [F-12 (2-4')] | B290264 | 1.51 | 50.0 | 09/15/21 |

Prep Method: SW-846 3050B Analytical Method: SW-846 6010D

| Lab Number [Field ID] | Batch | Initial [g] | Final [mL] | Date |
|-------------------------|---------|-------------|------------|----------|
| 21I0542-19 [G-3 (2-4')] | B290265 | 1.49 | 50.0 | 09/15/21 |
| 21I0542-20 [D-4 (0-2')] | B290265 | 1.53 | 50.0 | 09/15/21 |
| 21I0542-21 [D-4 (2-4')] | B290265 | 1.51 | 50.0 | 09/15/21 |
| 21I0542-22 [C-5 (0-2')] | B290265 | 1.49 | 50.0 | 09/15/21 |
| 21I0542-23 [C-5 (2-4')] | B290265 | 1.50 | 50.0 | 09/15/21 |
| 21I0542-24 [B-6 (0-2')] | B290265 | 1.55 | 50.0 | 09/15/21 |
| 21I0542-25 [E-5 (0-2')] | B290265 | 1.54 | 50.0 | 09/15/21 |
| 21I0542-26 [E-5 (2-4')] | B290265 | 1.51 | 50.0 | 09/15/21 |
| 21I0542-27 [G-5 (0-2')] | B290265 | 1.49 | 50.0 | 09/15/21 |
| 21I0542-28 [G-5 (2-4')] | B290265 | 1.57 | 50.0 | 09/15/21 |

39 Spruce Street * East Longmeadow, MA 01028 * FAX 413/525-6405 * TEL. 413/525-2332

Sample Extraction Data
Prep Method: SW-846 3050B Analytical Method: SW-846 6010D

| Lab Number [Field ID] | Batch | Initial [g] | Final [mL] | Date |
|-------------------------|---------|-------------|------------|----------|
| 21I0542-29 [C-7 (0-2')] | B290265 | 1.53 | 50.0 | 09/15/21 |
| 21I0542-30 [C-7 (2-4')] | B290265 | 1.52 | 50.0 | 09/15/21 |
| 21I0542-31 [D-6 (0-2')] | B290265 | 1.54 | 50.0 | 09/15/21 |
| 21I0542-32 [D-6 (2-4')] | B290265 | 1.48 | 50.0 | 09/15/21 |
| 21I0542-33 [E-7 (0-2')] | B290265 | 1.50 | 50.0 | 09/15/21 |
| 21I0542-34 [E-7 (2-4')] | B290265 | 1.49 | 50.0 | 09/15/21 |
| 21I0542-35 [D-8 (0-2')] | B290265 | 1.54 | 50.0 | 09/15/21 |
| 21I0542-36 [D-8 (2-4')] | B290265 | 1.58 | 50.0 | 09/15/21 |

Prep Method: SW-846 3050B Analytical Method: SW-846 6010D

| Lab Number [Field ID] | Batch | Initial [g] | Final [mL] | Date |
|--------------------------|---------|-------------|------------|----------|
| 21I0542-37 [D-9 (0-2')] | B290266 | 1.50 | 50.0 | 09/15/21 |
| 21I0542-38 [D-9 (2-4')] | B290266 | 1.52 | 50.0 | 09/15/21 |
| 21I0542-39 [D-10 (0-2')] | B290266 | 1.49 | 50.0 | 09/15/21 |
| 21I0542-40 [D-11 (0-2')] | B290266 | 1.55 | 50.0 | 09/15/21 |
| 21I0542-41 [F-9 (0-2')] | B290266 | 1.52 | 50.0 | 09/15/21 |
| 21I0542-42 [F-9 (2-4')] | B290266 | 1.58 | 50.0 | 09/15/21 |
| 21I0542-43 [E-10 (0-2')] | B290266 | 1.55 | 50.0 | 09/15/21 |
| 21I0542-44 [E-10 (2-4')] | B290266 | 1.52 | 50.0 | 09/15/21 |
| 21I0542-45 [H-6 (0-2')] | B290266 | 1.51 | 50.0 | 09/15/21 |
| 21I0542-46 [H-6 (2-4')] | B290266 | 1.57 | 50.0 | 09/15/21 |
| 21I0542-47 [F-6 (0-2')] | B290266 | 1.51 | 50.0 | 09/15/21 |
| 21I0542-48 [F-6 (2-4')] | B290266 | 1.51 | 50.0 | 09/15/21 |
| 21I0542-49 [J-6 (0-2')] | B290266 | 1.52 | 50.0 | 09/15/21 |
| 21I0542-50 [J-6 (2-4')] | B290266 | 1.51 | 50.0 | 09/15/21 |
| 21I0542-51 [F-4 (0-2')] | B290266 | 1.52 | 50.0 | 09/15/21 |
| 21I0542-52 [F-4 (2-4')] | B290266 | 1.53 | 50.0 | 09/15/21 |
| 21I0542-53 [H-4 (0-2')] | B290266 | 1.53 | 50.0 | 09/15/21 |
| 21I0542-54 [H-4 (2-4')] | B290266 | 1.54 | 50.0 | 09/15/21 |

Prep Method: SW-846 3050B Analytical Method: SW-846 6010D

| Lab Number [Field ID] | Batch | Initial [g] | Final [mL] | Date |
|-------------------------|---------|-------------|------------|----------|
| 21I0542-01 [C-1 (0-2')] | B290267 | 1.53 | 50.0 | 09/15/21 |
| 21I0542-02 [B-2 (0-2')] | B290267 | 1.60 | 50.0 | 09/15/21 |
| 21I0542-03 [A-1 (0-2')] | B290267 | 1.59 | 50.0 | 09/15/21 |
| 21I0542-04 [B-4 (0-2')] | B290267 | 1.54 | 50.0 | 09/15/21 |
| 21I0542-05 [C-3 (0-2')] | B290267 | 1.51 | 50.0 | 09/15/21 |
| 21I0542-06 [C-3 (2-4')] | B290267 | 1.53 | 50.0 | 09/15/21 |
| 21I0542-07 [D-2 (0-2')] | B290267 | 1.54 | 50.0 | 09/15/21 |
| 21I0542-08 [D-2 (2-4')] | B290267 | 1.58 | 50.0 | 09/15/21 |
| 21I0542-09 [E-1 (0-2')] | B290267 | 1.50 | 50.0 | 09/15/21 |
| 21I0542-10 [F-2 (0-2')] | B290267 | 1.49 | 50.0 | 09/15/21 |
| 21I0542-11 [F-2 (2-4')] | B290267 | 1.60 | 50.0 | 09/15/21 |
| 21I0542-12 [G-1 (1-2')] | B290267 | 1.51 | 50.0 | 09/15/21 |
| 21I0542-13 [G-1 (2-4')] | B290267 | 1.52 | 50.0 | 09/15/21 |
| 21I0542-14 [H-2 (0-2')] | B290267 | 1.52 | 50.0 | 09/15/21 |
| 21I0542-15 [H-2 (2-4')] | B290267 | 1.53 | 50.0 | 09/15/21 |
| 21I0542-16 [I-1 (0-2')] | B290267 | 1.50 | 50.0 | 09/15/21 |
| 21I0542-17 [I-1 (2-4')] | B290267 | 1.54 | 50.0 | 09/15/21 |
| 21I0542-18 [G-3 (0-2')] | B290267 | 1.50 | 50.0 | 09/15/21 |

39 Spruce Street * East Longmeadow, MA 01028 * FAX 413/525-6405 * TEL. 413/525-2332

Sample Extraction Data

39 Spruce Street * East Longmeadow, MA 01028 * FAX 413/525-6405 * TEL. 413/525-2332

QUALITY CONTROL
Metals Analyses (Total) - Quality Control

| Analyte | Result | Reporting Limit | Units | Spike Level | Source Result | %REC | %REC Limits | RPD | RPD Limit | Notes |
|---|--------|-----------------|-----------|-------------|--|------|-------------|------|-----------|-------|
| Batch B290264 - SW-846 3050B | | | | | | | | | | |
| Blank (B290264-BLK1) | | | | | | | | | | |
| | | | | | Prepared: 09/15/21 Analyzed: 09/16/21 | | | | | |
| Lead | ND | 0.50 | mg/Kg wet | | | | | | | U |
| LCS (B290264-BS1) | | | | | | | | | | |
| | | | | | Prepared: 09/15/21 Analyzed: 09/16/21 | | | | | |
| Lead | 125 | 1.5 | mg/Kg wet | 140 | | 89.1 | 82.9-117.1 | | | |
| LCS Dup (B290264-BSD1) | | | | | | | | | | |
| | | | | | Prepared: 09/15/21 Analyzed: 09/16/21 | | | | | |
| Lead | 122 | 1.5 | mg/Kg wet | 140 | | 87.2 | 82.9-117.1 | 2.21 | 30 | |
| Duplicate (B290264-DUP1) | | | | | | | | | | |
| | | | | | Source: 2110542-57 Prepared: 09/15/21 Analyzed: 09/16/21 | | | | | |
| Lead | 65.4 | 0.57 | mg/Kg dry | | 52.1 | | | 22.7 | 35 | |
| Matrix Spike (B290264-MS1) | | | | | | | | | | |
| | | | | | Source: 2110542-57 Prepared: 09/15/21 Analyzed: 09/16/21 | | | | | |
| Lead | 68.2 | 0.54 | mg/Kg dry | 18.0 | 52.1 | 89.5 | 75-125 | | | |
| Reference (B290264-SRM1) MRL Check | | | | | | | | | | |
| | | | | | Prepared: 09/15/21 Analyzed: 09/16/21 | | | | | |
| Lead | 0.538 | 0.50 | mg/Kg wet | 0.500 | | 108 | 80-120 | | | |
| Batch B290265 - SW-846 3050B | | | | | | | | | | |
| Blank (B290265-BLK1) | | | | | | | | | | |
| | | | | | Prepared: 09/15/21 Analyzed: 09/16/21 | | | | | |
| Lead | ND | 0.50 | mg/Kg wet | | | | | | | U |
| LCS (B290265-BS1) | | | | | | | | | | |
| | | | | | Prepared: 09/15/21 Analyzed: 09/16/21 | | | | | |
| Lead | 136 | 1.4 | mg/Kg wet | 140 | | 96.9 | 82.9-117.1 | | | |
| LCS Dup (B290265-BSD1) | | | | | | | | | | |
| | | | | | Prepared: 09/15/21 Analyzed: 09/16/21 | | | | | |
| Lead | 133 | 1.5 | mg/Kg wet | 140 | | 95.3 | 82.9-117.1 | 1.73 | 30 | |
| Duplicate (B290265-DUP1) | | | | | | | | | | |
| | | | | | Source: 2110542-19 Prepared: 09/15/21 Analyzed: 09/16/21 | | | | | |
| Lead | 40.7 | 0.62 | mg/Kg dry | | 42.3 | | | 3.88 | 35 | |
| Matrix Spike (B290265-MS1) | | | | | | | | | | |
| | | | | | Source: 2110542-19 Prepared: 09/15/21 Analyzed: 09/16/21 | | | | | |
| Lead | 60.9 | 0.62 | mg/Kg dry | 20.6 | 42.3 | 90.1 | 75-125 | | | |
| Reference (B290265-SRM1) MRL Check | | | | | | | | | | |
| | | | | | Prepared: 09/15/21 Analyzed: 09/16/21 | | | | | |
| Lead | 0.454 | 0.50 | mg/Kg wet | 0.499 | | 91.0 | 80-120 | | | J |
| Batch B290266 - SW-846 3050B | | | | | | | | | | |
| Blank (B290266-BLK1) | | | | | | | | | | |
| | | | | | Prepared: 09/15/21 Analyzed: 09/16/21 | | | | | |
| Lead | ND | 0.50 | mg/Kg wet | | | | | | | U |

39 Spruce Street * East Longmeadow, MA 01028 * FAX 413/525-6405 * TEL. 413/525-2332

QUALITY CONTROL
Metals Analyses (Total) - Quality Control

| Analyte | Result | Reporting Limit | Units | Spike Level | Source Result | %REC | %REC Limits | RPD | RPD Limit | Notes |
|---|--------|-----------------|-----------|-------------|--|--------|-------------|--------|-----------|-------|
| Batch B290266 - SW-846 3050B | | | | | | | | | | |
| LCS (B290266-BS1) | | | | | Prepared: 09/15/21 Analyzed: 09/16/21 | | | | | |
| Lead | 133 | 1.5 | mg/Kg wet | 140 | | 95.2 | 82.9-117.1 | | | |
| LCS Dup (B290266-BSD1) | | | | | Prepared: 09/15/21 Analyzed: 09/16/21 | | | | | |
| Lead | 128 | 1.4 | mg/Kg wet | 140 | | 91.8 | 82.9-117.1 | 3.71 | 30 | |
| Duplicate (B290266-DUP1) | | | | | Source: 2110542-37 Prepared: 09/15/21 Analyzed: 09/16/21 | | | | | |
| Lead | 428 | 0.57 | mg/Kg dry | | 296 | | | 36.5 * | 35 | R-02 |
| Matrix Spike (B290266-MS1) | | | | | Source: 2110542-37 Prepared: 09/15/21 Analyzed: 09/16/21 | | | | | |
| Lead | 412 | 0.57 | mg/Kg dry | 19.0 | 296 | 610 * | 75-125 | | | MS-19 |
| Reference (B290266-SRM1) MRL Check | | | | | Prepared: 09/15/21 Analyzed: 09/16/21 | | | | | |
| Lead | 0.501 | 0.49 | mg/Kg wet | 0.488 | | 103 | 80-120 | | | |
| Batch B290267 - SW-846 3050B | | | | | | | | | | |
| Blank (B290267-BLK1) | | | | | Prepared: 09/15/21 Analyzed: 09/16/21 | | | | | |
| Lead | ND | 0.50 | mg/Kg wet | | | | | | | U |
| LCS (B290267-BS1) | | | | | Prepared: 09/15/21 Analyzed: 09/16/21 | | | | | |
| Lead | 130 | 1.5 | mg/Kg wet | 140 | | 93.2 | 82.9-117.1 | | | |
| LCS Dup (B290267-BSD1) | | | | | Prepared: 09/15/21 Analyzed: 09/16/21 | | | | | |
| Lead | 127 | 1.5 | mg/Kg wet | 140 | | 91.0 | 82.9-117.1 | 2.36 | 30 | |
| Duplicate (B290267-DUP1) | | | | | Source: 2110542-01 Prepared: 09/15/21 Analyzed: 09/16/21 | | | | | |
| Lead | 918 | 0.55 | mg/Kg dry | | 859 | | | 6.70 | 35 | |
| Matrix Spike (B290267-MS1) | | | | | Source: 2110542-01 Prepared: 09/15/21 Analyzed: 09/16/21 | | | | | |
| Lead | 872 | 0.56 | mg/Kg dry | 18.8 | 859 | 69.8 * | 75-125 | | | MS-19 |
| Reference (B290267-SRM1) MRL Check | | | | | Prepared: 09/15/21 Analyzed: 09/16/21 | | | | | |
| Lead | 0.461 | 0.50 | mg/Kg wet | 0.498 | | 92.7 | 80-120 | | | J |

39 Spruce Street * East Longmeadow, MA 01028 * FAX 413/525-6405 * TEL. 413/525-2332

QUALITY CONTROL
Conventional Chemistry Parameters by EPA/APHA/SW-846 Methods (Total) - Quality Control

| Analyte | Result | Reporting Limit | Units | Spike Level | Source Result | %REC Limits | RPD | RPD Limit | Notes |
|---------------------------------|---------------------------|--------------------|---------------------------------------|----------------|------------------|----------------|-------|--------------|-------|
| Batch B290171 - % Solids | | | | | | | | | |
| Duplicate (B290171-DUP1) | Source: 2110542-25 | | Prepared: 09/14/21 Analyzed: 09/15/21 | | | | | | |
| % Solids | 81.0 | | % Wt | | 78.4 | | 3.26 | 5 | |
| Duplicate (B290171-DUP2) | Source: 2110542-30 | | Prepared: 09/14/21 Analyzed: 09/15/21 | | | | | | |
| % Solids | 81.7 | | % Wt | | 81.0 | | 0.857 | 5 | |
| Duplicate (B290171-DUP3) | Source: 2110542-39 | | Prepared: 09/14/21 Analyzed: 09/15/21 | | | | | | |
| % Solids | 87.7 | | % Wt | | 86.0 | | 2.01 | 5 | |
| Duplicate (B290171-DUP4) | Source: 2110542-38 | | Prepared: 09/14/21 Analyzed: 09/15/21 | | | | | | |
| % Solids | 84.1 | | % Wt | | 81.8 | | 2.83 | 5 | |
| Duplicate (B290171-DUP5) | Source: 2110542-43 | | Prepared: 09/14/21 Analyzed: 09/15/21 | | | | | | |
| % Solids | 82.5 | | % Wt | | 81.6 | | 1.19 | 5 | |
| Duplicate (B290171-DUP6) | Source: 2110542-47 | | Prepared: 09/14/21 Analyzed: 09/15/21 | | | | | | |
| % Solids | 84.4 | | % Wt | | 83.6 | | 1.00 | 5 | |
| Duplicate (B290171-DUP7) | Source: 2110542-48 | | Prepared: 09/14/21 Analyzed: 09/15/21 | | | | | | |
| % Solids | 88.8 | | % Wt | | 85.6 | | 3.59 | 5 | |
| Duplicate (B290171-DUP8) | Source: 2110542-56 | | Prepared: 09/14/21 Analyzed: 09/15/21 | | | | | | |
| % Solids | 88.9 | | % Wt | | 88.6 | | 0.349 | 5 | |

39 Spruce Street * East Longmeadow, MA 01028 * FAX 413/525-6405 * TEL. 413/525-2332

FLAG/QUALIFIER SUMMARY

| | |
|-------|---|
| * | QC result is outside of established limits. |
| † | Wide recovery limits established for difficult compound. |
| ‡ | Wide RPD limits established for difficult compound. |
| # | Data exceeded client recommended or regulatory level |
| ND | Not Detected |
| RL | Reporting Limit is at the level of quantitation (LOQ) |
| DL | Detection Limit is the lower limit of detection determined by the MDL study |
| MCL | Maximum Contaminant Level |
| | Percent recoveries and relative percent differences (RPDs) are determined by the software using values in the calculation which have not been rounded. |
| | No results have been blank subtracted unless specified in the case narrative section. |
| J | Detected but below the Reporting Limit (lowest calibration standard); therefore, result is an estimated concentration (CLP J-Flag). |
| MS-19 | Sample to spike ratio is greater than or equal to 4:1. Spiked amount is not representative of the native amount in the sample. Appropriate or meaningful recoveries cannot be calculated. |
| R-02 | Duplicate RPD is outside of control limits. Outlier can be attributed to sample non-homogeneity encountered during sample prep. |
| U | Analyte included in the analysis, but not detected |

CERTIFICATIONS

Certified Analyses included in this Report

| Analyte | Certifications |
|---------|----------------|
|---------|----------------|

SW-846 6010D in Soil

Lead CT,NH,NY,AIHA,ME,VA,NC

Con-Test, a Pace Environmental Laboratory, operates under the following certifications and accreditations:

| Code | Description | Number | Expires |
|-------|--|---------------|------------|
| AIHA | AIHA-LAP, LLC - ISO17025:2017 | 100033 | 03/1/2022 |
| MA | Massachusetts DEP | M-MA100 | 06/30/2022 |
| CT | Connecticut Department of Public Health | PH-0165 | 12/31/2022 |
| NY | New York State Department of Health | 10899 NELAP | 04/1/2022 |
| NH-S | New Hampshire Environmental Lab | 2516 NELAP | 02/5/2022 |
| RI | Rhode Island Department of Health | LAO00112 | 12/30/2021 |
| NC | North Carolina Div. of Water Quality | 652 | 12/31/2021 |
| NJ | New Jersey DEP | MA007 NELAP | 06/30/2022 |
| FL | Florida Department of Health | E871027 NELAP | 06/30/2022 |
| VT | Vermont Department of Health Lead Laboratory | LL720741 | 07/30/2022 |
| ME | State of Maine | MA00100 | 06/9/2023 |
| VA | Commonwealth of Virginia | 460217 | 12/14/2021 |
| NH-P | New Hampshire Environmental Lab | 2557 NELAP | 09/6/2022 |
| VT-DW | Vermont Department of Health Drinking Water | VT-255716 | 06/12/2022 |
| NC-DW | North Carolina Department of Health | 25703 | 07/31/2022 |
| PA | Commonwealth of Pennsylvania DEP | 68-05812 | 06/30/2022 |
| MI | Dept. of Env, Great Lakes, and Energy | 9100 | 09/6/2021 |



Phone: 413-525-2332
Fax: 413-525-6405

Access COC's and Support Requests

2110542

http://www.pacelabs.com

CHAIN OF CUSTODY RECORD

39 Spruce Street
East Longmeadow, MA 01028

Doc # 381 Rev 5_07/13/2021

| | | | | | | | | | | | | | | | | | | | |
|--|--|--|--|---|--|---|--|---------------------------------|--|---|--|---|--|------------------------|--|--|--|-------------------|--|
| Company Name: WILCOX & BARTON, INC. | | Requested Turnaround Time | | Analysis Requested | | 7-Day <input type="checkbox"/> | | 10-Day <input type="checkbox"/> | | Field Filtered <input type="checkbox"/> | | PFAS 10-Day (std) <input type="checkbox"/> | | Due Date: 5-Day | | Lab to Filter <input type="checkbox"/> | | Preservation Code | |
| Address: 16 Commons Dr, Unit 12B, Londonderry | | Rush-Approval Required | | Orthophosphate Samples | | 1-Day <input type="checkbox"/> | | 3-Day <input type="checkbox"/> | | Field Filtered <input type="checkbox"/> | | Phone: 603-364-4100 | | | | Lab to Filter <input type="checkbox"/> | | Courier Use Only | |
| Project Name: BANFOODS | | 2-Day <input type="checkbox"/> | | 4-Day <input type="checkbox"/> | | Field Filtered <input type="checkbox"/> | | | | | | Project Location: 375 Barnfield Rd, Portsmouth, NH | | | | | | Total Number Of: | |
| Project Number: BANFOODS | | Format: PDF <input checked="" type="checkbox"/> | | EXCEL <input checked="" type="checkbox"/> | | PCB ONLY | | | | | | Project Manager: B. Wilcox | | | | | | VIALS | |
| Pace Quote Name/Number: | | Other: | | SOXHLET <input type="checkbox"/> | | | | | | | | Invoice Recipient: | | | | | | GLASS 61 | |
| Sampled By: M. BMISSARA, C. MONTANA | | CLP Like Data Pkg Required: <input type="checkbox"/> | | NON SOXHLET <input type="checkbox"/> | | | | | | | | Sampled By: M. BMISSARA, C. MONTANA | | | | | | PLASTIC | |
| Beginning Date/Time | | Ending Date/Time | | COMP/GRAB | | Matrix Code | | Conc Code | | VIALS | | GLASS | | PLASTIC | | BACTERIA | | ENCORE | |
| 1 0-1 (0'-2') | | 9/9/21 | | 8:10 | | Grab | | S | | J | | 1X | | | | | | | |
| 2 B-2 (0'-2') | | 8:22 | | Grab | | | | U | | J | | 1X | | | | | | | |
| 3 A-1 (0'-2') | | 8:40 | | Grab | | | | U | | J | | 1X | | | | | | | |
| 4 A-3 (0'-2') | | 8:52 | | Grab | | | | U | | J | | 1X | | | | | | | |
| 4 B-4 (0'-2') | | 8:52 | | Grab | | | | U | | J | | 1X | | | | | | | |
| 5 C-3 (0'-2') | | 8:55 | | Grab | | | | U | | J | | 1X | | | | | | | |
| 6 C-3 (2'-4') | | 9:05 | | Grab | | | | U | | J | | 1X | | | | | | | |
| 7 D-2 (0'-2') | | 9:12 | | Grab | | | | U | | J | | 1X | | | | | | | |
| 8 D-2 (2'-4') | | 9:25 | | Grab | | | | U | | J | | 1X | | | | | | | |
| 9 E-1 (0'-2') | | 9:40 | | Grab | | V | | U | | J | | 1X | | | | | | | |

| | | |
|------------------------------|------------------|------------------|
| Relinquished by: (signature) | Date/Time: | Client Comments: |
| <i>M. BMISSARA</i> | 9/10/21 17:00 | (A) |
| Received by: (signature) | Date/Time: | |
| <i>Jon Groters</i> | 9.10.21 5:00 | |
| Relinquished by: (signature) | Date/Time: | |
| <i>Jon Groters</i> | 9.10.21 8:00 | |
| Received by: (signature) | Date/Time: | |
| <i>Jon Groters</i> | 2.4 9/10/21 2000 | |
| Relinquished by: (signature) | Date/Time: | |
| Received by: (signature) | Date/Time: | |
| Relinquished by: (signature) | Date/Time: | |
| Received by: (signature) | Date/Time: | |

| | | | |
|-------------------------------------|---------------------------------------|---------------------------------|--------------------------|
| Detection Limit Requirements | | Special Requirements | |
| MA | <input type="checkbox"/> | MA MCP Required | <input type="checkbox"/> |
| | <input type="checkbox"/> | MCP Certification Form Required | <input type="checkbox"/> |
| | <input type="checkbox"/> | CT RCP Required | <input type="checkbox"/> |
| | <input type="checkbox"/> | RCP Certification Form Required | <input type="checkbox"/> |
| Other: NHDES SRS | PWSID # | MA State DW Required | <input type="checkbox"/> |
| Project Entity | | Other | |
| Government <input type="checkbox"/> | Municipality <input type="checkbox"/> | <input type="checkbox"/> | Chromatogram |
| Federal <input type="checkbox"/> | 21 J <input type="checkbox"/> | <input type="checkbox"/> | AIHA-LAP, LLC |
| City <input type="checkbox"/> | Brownfield <input type="checkbox"/> | <input type="checkbox"/> | |

ANALYSIS REQUESTED

1 Preservation Code

Courier Use Only

Total Number Of:

VIALS

GLASS **61**

PLASTIC

BACTERIA

ENCORE

Glassware in the fridge? Y/N

Glassware in freezer? Y/N

Prepackaged Cooler? Y/N

*Pace Analytical is not responsible for missing samples from prepacked coolers

1 Matrix Codes:

GW = Ground Water

WW = Waste Water

DW = Drinking Water

A = Air

S = Soil

SL = Sludge

SOL = Solid

O = Other (please define)

2 Preservation Codes:

I = iced

H = HCL

M = Methanol

N = Nitric Acid

S = Sulfuric Acid

B = Sodium Bisulfate

X = Sodium Hydroxide

T = Sodium Thiosulfate

O = Other (please define)

Comments:

samples mixed in one cooler. put total bottle count (69) on each chain.

Disclaimer: Pace Analytical is not responsible for any omitted information on the Chain of Custody. The Chain of Custody is a legal document that must be complete and accurate and is used to determine what analyses the laboratory will perform. Any missing information is not the laboratory's responsibility. Pace Analytical values your partnership on each project and will try to assist with missing information, but will not be held accountable.



Phone: 413-525-2332
Fax: 413-525-6405

Access COC's and Support Requests

http://www.pacelabs.com

39 Spruce Street
East Longmeadow, MA 01028

Doc # 381 Rev 5_07/13/2021

CHAIN OF CUSTODY RECORD

Company Name: **Wilcox & Barton Inc**
Address: **13 Commons Dr, Unit 12B, Longmeadow, MA**
Phone: **408-369-4190**
Project Name: **BANFOCUS**
Project Location: **375 Banfield Rd, Portsmouth, NH**
Project Number: **BANFOCUS**
Project Manager: **B. Wilcox**
Pace Quote Name/Number:
Invoice Recipient:
Sampled By: **M. Broussard, C. Morfroy**

| Requested Turnaround Time | | Discarded Metal Samples | |
|--|---------------------------------|---|--------------------------------------|
| 7-Day <input type="checkbox"/> | 10-Day <input type="checkbox"/> | <input type="radio"/> Field Filtered | <input type="radio"/> Lab to Filter |
| PFAS 10-Day (std) <input type="checkbox"/> | Due Date: 5:00M | <input type="radio"/> Orthophosphate Sampler | <input type="radio"/> Field Filtered |
| Rush-Approval Required <input type="checkbox"/> | | <input type="radio"/> Lab to Filter | |
| 1-Day <input type="checkbox"/> | 3-Day <input type="checkbox"/> | Data Delivery | |
| 2-Day <input type="checkbox"/> | 4-Day <input type="checkbox"/> | Format: PDF <input checked="" type="checkbox"/> EXCEL <input checked="" type="checkbox"/> | |
| Other: | | PCB ONLY | |
| CLP Like Data Pkg Required: <input type="checkbox"/> | | SOXHLET <input type="checkbox"/> | |
| Email To: W.WILCOX, MBROUSSARD | | NON SOXHLET <input type="checkbox"/> | |
| Fax To #: CMORFROY | | | |

ANALYSIS REQUESTED

| Pace Work Order# | Client Sample ID / Description | Beginning Date/Time | Ending Date/Time | COMP/GRAB | Matrix Code | Conc Code | VIALS | GLASS | PLASTIC | BACTERIA | ENCORE |
|------------------|--------------------------------|---------------------|------------------|-----------|-------------|-----------|-------|-------|---------|----------|--------|
| | 10 F-2 (0'-2') | 9/9/21 | 9:50 | Grad | S | U | | 1 | | | |
| 11 | F-2 (2'-4') | | 9:58 | | | | | 1 | | | |
| 12 | G-1 (0'-2') | | 10:05 | | | | | 1 | | | |
| 13 | G-1 (2'-4') | | 10:15 | | | | | 1 | | | |
| 14 | H-2 (0'-2') | | 10:25 | | | | | 1 | | | |
| 15 | H-2 (2'-4') | | 10:30 | | | | | 1 | | | |
| 16 | I-1 (0'-2') | | 10:35 | | | | | 1 | | | |
| 17 | I-1 (2'-4') | | 10:37 | | | | | 1 | | | |
| 18 | G-3 (0'-2') | | 10:55 | | | | | 1 | | | |

| Preservation Code | |
|--------------------------|------------------|
| Courier Use Only | Total Number Of: |
| VIALS | |
| GLASS | 09 |
| PLASTIC | |
| BACTERIA | |
| ENCORE | |
| Glassware in the fridge? | Y/N |
| Glassware in freezer? | Y/N |
| Prepackaged Cooler? | Y/N |

| | |
|---|--------------------------------|
| Retinquished by: (signature) MWB | Date/Time: 9/10/21 17:00 |
| Received by: (signature) Jon Croffers | Date/Time: 9.10.21 5:00 |
| Retinquished by: (signature) Jon Croffers | Date/Time: 9.10.21 8:00 |
| Received by: (signature) MWB | Date/Time: 2.4 9/10/21 2000 |
| Retinquished by: (signature) | Date/Time: |
| Received by: (signature) | Date/Time: |
| Retinquished by: (signature) | Date/Time: |
| Received by: (signature) | Date/Time: |

Client Comments: **(A)**

| Detection Limit Requirements | Special Requirements |
|------------------------------|--|
| MA <input type="checkbox"/> | MA MCP Required <input type="checkbox"/> |
| | MCP Certification Form Required <input type="checkbox"/> |
| | CT RCP Required <input type="checkbox"/> |
| | RCP Certification Form Required <input type="checkbox"/> |
| | MA State DW Required <input type="checkbox"/> |
| Other: NH DES Sp8 | PWSID # |

Please use the following codes to indicate possible sample concentration within the Conc Code column above:
H - High; M - Medium; L - Low; C - Clean; U - Unknown

Project Entity

| | | | |
|-------------------------------------|---------------------------------------|---------------------------------|--|
| Government <input type="checkbox"/> | Municipality <input type="checkbox"/> | MWRA <input type="checkbox"/> | WRTA <input type="checkbox"/> |
| Federal <input type="checkbox"/> | 21 J <input type="checkbox"/> | School <input type="checkbox"/> | Other <input type="checkbox"/> |
| City <input type="checkbox"/> | Brownfield <input type="checkbox"/> | MBTA <input type="checkbox"/> | <input type="checkbox"/> Chromatogram |
| | | | <input type="checkbox"/> AIHA-LAP, LLC |

*Pace Analytical is not responsible for missing samples from prepacked coolers

1 Matrix Codes:
GW = Ground Water
WW = Waste Water
DW = Drinking Water
A = Air
S = Soil
SL = Sludge
SOL = Solid
O = Other (please define)

2 Preservation Codes:
I = Iced
H = HCL
M = Methanol
N = Nitric Acid
S = Sulfuric Acid
B = Sodium Bisulfate
X = Sodium Hydroxide
T = Sodium Thiosulfate
O = Other (please define)

Comments: **See pg. 1**

Disclaimer: Pace Analytical is not responsible for any omitted information on the Chain of Custody. The Chain of Custody is a legal document that must be complete and accurate and is used to determine what analyses the laboratory will perform. Any missing information is not the laboratory's responsibility. Pace Analytical values your partnership on each project and will try to assist with missing information, but will not be held accountable.



Phone: 413-525-2332
Fax: 413-525-6405

http://www.pacelabs.com

CHAIN OF CUSTODY RECORD

39 Spruce Street
East Longmeadow, MA 01028

Doc # 381 Rev 5_07/13/2021

210542

Page 3 of 8

Access COC's and Support Requests

Company Name: **WILCOX & BAYTON, INC**
Address: **18 Commons Dr Unit 128 Londonderry**
Phone: **603 369 4190**
Project Name: **BANF0005**
Project Location: **375 BARNFIELD RD, PAYSMAINTH**
Project Number: **BANF0005**
Project Manager: **B. WILCOX**
Pace Quote Name/Number:
Invoice Recipient:
Sampled By: **C. MONTROYA, M. BROSSARD**

| Requested Turnaround Time | | | Dissolved METAL Samples | | |
|-----------------------------|---|-----------|--------------------------------------|-----------------------|----------------|
| 7-Day | <input type="checkbox"/> | 10-Day | <input type="checkbox"/> | <input type="radio"/> | Field Filtered |
| PFAS 10-Day (std) | <input type="checkbox"/> | Due Date: | 5/20/21 | <input type="radio"/> | Lab to Filter |
| Rush Approval Required | | | Orthophosphate Samples | | |
| 1-Day | <input type="checkbox"/> | 3-Day | <input type="checkbox"/> | <input type="radio"/> | Field Filtered |
| 2-Day | <input type="checkbox"/> | 4-Day | <input type="checkbox"/> | <input type="radio"/> | Lab to Filter |
| Data Delivery | | | | | |
| Format: | PDF <input checked="" type="checkbox"/> | EXCEL | <input checked="" type="checkbox"/> | PCB ONLY | |
| Other: | SOXHLET <input type="checkbox"/> | | | | |
| CLP Like Data Pkg Required: | <input type="checkbox"/> | | | | |
| Email To: | Wwilcox; mbroussard | | | | |
| Fax To #: | C.MONTROYA | | | | |
| | | | NON SOXHLET <input type="checkbox"/> | | |

ANALYSIS REQUESTED

| Pace Work Order# | Client Sample ID / Description | Beginning Date/Time | Ending Date/Time | COMP/GRAB | Matrix Code | Conc Code | VIALS | GLASS | PLASTIC | BACTERIA | ENCORE |
|------------------|--------------------------------|---------------------|------------------|-----------|-------------|-----------|-------|-------|---------|----------|--------|
| 19 | G-3 (2-4') | 9/12/21 | 10:59 | GRAB | S | U | | | | | |
| 20 | D-4 (0-2') | | 11:25 | | | U | | 1 | | | |
| 21 | D-4 (2-4') | | 11:30 | | | U | | 1 | | | |
| 22 | C-5 (0-2') | | 11:35 | | | U | | 1 | | | |
| 23 | C-5 (2-4') | | 11:38 | | | U | | 1 | | | |
| 24 | B-6 (0-2') | | 11:44 | | | U | | 1 | | | |
| 25 | E-5 (0-2') | | 12:06 | | | U | | 1 | | | |
| 26 | E-5 (2-4') | | 12:15 | | | U | | 1 | | | |
| 27 | G-5 (0-2') | | 12:24 | | | U | | 1 | | | |
| 28 | G-5 (2-4') | | | | | U | | 1 | | | |

² Preservation Code

Courier Use Only

Total Number Of:

VIALS _____

GLASS **6**

PLASTIC _____

BACTERIA _____

ENCORE _____

Glassware in the fridge? Y/N

Glassware in freezer? Y/N

Prepackaged Cooler? Y/N

*Pace Analytical is not responsible for missing samples from prepacked coolers

¹ Matrix Codes:

GW = Ground Water
 WW = Waste Water
 DW = Drinking Water
 A = Air
 S = Soil
 SL = Sludge
 SOL = Solid
 O = Other (please define)

Relinquished by: (signature) **M/S** 9/10/21 Date/Time: 17:00

Received by: (signature) **Jon Crothers** 9/10/21 Date/Time: 5:00

Relinquished by: (signature) **Jon Crothers** 9-16-21 Date/Time: 8:00

Received by: (signature) **M/S** 2-4 9/10/21 2000 Date/Time: 2000

Relinquished by: (signature) _____ Date/Time: _____

Received by: (signature) _____ Date/Time: _____

Relinquished by: (signature) _____ Date/Time: _____

Received by: (signature) _____ Date/Time: _____

Client Comments: **(A)**

| Detection Limit Requirements | Special Requirements |
|------------------------------|--|
| MA <input type="checkbox"/> | MA MCP Required <input type="checkbox"/> |
| | MCP Certification Form Required <input type="checkbox"/> |
| | CT RCP Required <input type="checkbox"/> |
| | RCP Certification Form Required <input type="checkbox"/> |
| | MA State DW Required <input type="checkbox"/> |

Order: **NADES SDS** PWSID # _____

Project Entity

Government Municipality MWRA WRTA

Federal 21 J School

City Brownfield MBTA

Please use the following codes to indicate possible sample concentration within the Conc Code column above:

H - High; M - Medium; L - Low; C - Clean; U - Unknown

² Preservation Codes:

‡ = Iced

H = HCL

M = Methanol

N = Nitric Acid

S = Sulfuric Acid

B = Sodium Bisulfate

X = Sodium Hydroxide

T = Sodium Thiosulfate

O = Other (please define)

Lab Comments: **See pg. 1**

Disclaimer: Pace Analytical is not responsible for any omitted information on the Chain of Custody. The Chain of Custody is a legal document that must be complete and accurate and is used to determine what analyses the laboratory will perform. Any missing information is not the laboratory's responsibility. Pace Analytical values your partnership on each project and will try to assist with missing information, but will not be held accountable.



Phone: 413-525-2332
Fax: 413-525-6405

210542

http://www.pacelabs.com

CHAIN OF CUSTODY RECORD

39 Spruce Street
East Longmeadow, MA 01028

Doc # 381 Rev 5_07/13/2021

Page 4 of 8

Access COC's and Support Requests

Company Name: **WILCOX & BAYTON, INC**
Address: **18 Commons Dr. Unit 12B Londonderry, NH**
Phone: **603-269-4190**
Project Name: **BANEF005**
Project Location: **375 Banfield Rd Portsmouth, NH**
Project Number: **BANEF005**
Project Manager: **B. Wilcox**
Pace Quote Name/Number:
Invoice Recipient:
Sampled By: **(- Montoya M. Broussard**

| Requested Turnaround Time | | | Dissolved Metals Samples | | |
|-----------------------------|---|-----------|--------------------------------------|--------------------------|----------------|
| 7-Day | <input type="checkbox"/> | 10-Day | <input type="checkbox"/> | <input type="checkbox"/> | Field Filtered |
| PFAS 10-Day (std) | <input type="checkbox"/> | Due Date: | 5/24/21 | <input type="checkbox"/> | Lab to Filter |
| In Approval Required | | | Orthophosphate Samples | | |
| 1-Day | <input type="checkbox"/> | 3-Day | <input type="checkbox"/> | <input type="checkbox"/> | Field Filtered |
| 2-Day | <input type="checkbox"/> | 4-Day | <input type="checkbox"/> | <input type="checkbox"/> | Lab to Filter |
| Data Delivery | | | | | |
| Format: | PDF <input checked="" type="checkbox"/> | EXCEL | <input checked="" type="checkbox"/> | PCB ONLY | |
| Other: | SOXHLET <input type="checkbox"/> | | | | |
| CLP Like Data Pkg Required: | <input type="checkbox"/> | | | | |
| Email To: | WILCOX, MBOUSSARD | | | | |
| Fax To #: | C. MONTAYA | | | | |
| | | | NON SOXHLET <input type="checkbox"/> | | |

ANALYSIS REQUESTED

| Pace Work Order# | Client Sample ID / Description | Beginning Date/Time | Ending Date/Time | COMP/GRAB | Matrix Code | Conc Code | VIALS | GLASS | PLASTIC | BACTERIA | ENCORE |
|------------------|--------------------------------|---------------------|------------------|-----------|-------------|-----------|-------|-------|---------|----------|--------|
| 29 | C-7 (0-2') | 9/9/21 | 13:22 | GRAB | S | U | | 1 | | | |
| 30 | C-7 (2-4') | 9/9/21 | 13:26 | | | | | 1 | | | |
| 31 | D-6 (0-2') | 9/9/21 | 13:36 | | | | | 1 | | | |
| 32 | D-6 (2-4') | 9/9/21 | 13:40 | | | | | 1 | | | |
| 33 | E-7 (0-2') | 9/9/21 | 13:44 | | | | | 1 | | | |
| 34 | E-7 (2-4') | 9/9/21 | 13:48 | | | | | 1 | | | |
| 35 | D-8 (0-2') | 9/9/21 | 13:53 | | | | | 1 | | | |
| 36 | D-8 (2-4') | 9/9/21 | 13:58 | | | | | 1 | | | |
| 37 | D-9 (0-2') | 9/9/21 | 14:05 | | | | | 1 | | | |
| 38 | D-9 (2-4') | 9/9/21 | 14:09 | | | | | 1 | | | |

² Preservation Code

Courier Use Only
Total Number Of:

VIALS _____
GLASS **69**
PLASTIC _____
BACTERIA _____
ENCORE _____

Glassware in the fridge? **Y/N**

Glassware in freezer? **Y/N**

Prepackaged Coolers? **Y/N**

*Pace Analytical is not responsible for missing samples from prepacked coolers

¹ Matrix Codes:
 GW = Ground Water
 WW = Waste Water
 DW = Drinking Water
 A = Air
 S = Soil
 SL = Sludge
 SOL = Solid
 O = Other (please define)

² Preservation Codes:
 I = Iced

H = HCL
 M = Methanol
 N = Nitric Acid
 S = Sulfuric Acid
 B = Sodium Bisulfate
 X = Sodium Hydroxide
 T = Sodium Thiosulfate
 O = Other (please define)

Relinquished by: (signature) **MJB** Date/Time: **9/10/21 17:00**

Received by: (signature) **Jon Cross** Date/Time: **9.10.21 5:00**

Relinquished by: (signature) **Jon Cross** Date/Time: **9.10.21 8:00**

Received by: (signature) **Jon Cross** Date/Time: **9/10/21 2:00**

Relinquished by: (signature) _____ Date/Time: _____

Received by: (signature) _____ Date/Time: _____

Relinquished by: (signature) _____ Date/Time: _____

Received by: (signature) _____ Date/Time: _____

Client Comments: **(A)**

| Detection Limit Requirements | Special Requirements |
|------------------------------|--|
| MA <input type="checkbox"/> | MA MCP Required <input type="checkbox"/> |
| | MCP Certification Form Required <input type="checkbox"/> |
| | CT RCP Required <input type="checkbox"/> |
| | RCP Certification Form Required <input type="checkbox"/> |
| | MA State DW Required <input type="checkbox"/> |
| Other: NHDES SPS | PWSID # _____ |

Please use the following codes to indicate possible sample concentration within the Conc Code column above:
 H - High; M - Medium; L - Low; C - Clean; U - Unknown

NELAC and AIHA-LAP, LLC Accredited

Project Entity

Government Municipality MWRA WRTA

Federal 21 J School

City Brownfield MBTA

Other Chromatogram
 AIHA-LAP, LLC

Comments: **Sec pg. 1**

Disclaimer: Pace Analytical is not responsible for any omitted information on the Chain of Custody. The Chain of Custody is a legal document that must be complete and accurate and is used to determine what analyses the laboratory will perform. Any missing information is not the laboratory's responsibility. Pace Analytical values your partnership on each project and will try to assist with missing information, but will not be held accountable.



Phone: 413-525-2332
Fax: 413-525-6405

Access COC's and Support Requests

http://www.pacelabs.com

CHAIN OF CUSTODY RECORD

39 Spruce Street
East Longmeadow, MA 01028

Doc # 381 Rev 5_07/13/2021

Page 5 of 8

Company Name: Wilcox & Barton, Inc.
Address: #18 Commons Drive, Unit 12B, Londonderry NH
Phone: 603-369-4110
Project Name: BANFOODS
Project Location: 375 Banfield Road, Portsmouth NH
Project Number: BANFOODS
Project Manager: B. Wilcox
Pace Quote Name/Number:
Invoice Recipient:
Sampled By: C. Murga / M. Brussaard

| Requested Turnaround Time | | Dissolved Metals Samples | |
|--|---|--------------------------------------|-------------------------------------|
| 7-Day <input type="checkbox"/> | 10-Day <input type="checkbox"/> | <input type="radio"/> Field Filtered | <input type="radio"/> Lab to Filter |
| PFAS 10-Day (std) <input type="checkbox"/> | Due Date: <u>5th</u> | <input type="radio"/> Field Filtered | <input type="radio"/> Lab to Filter |
| Rush Approval Required | | Orthophosphate Samples | |
| 1-Day <input type="checkbox"/> | 3-Day <input type="checkbox"/> | <input type="radio"/> Field Filtered | <input type="radio"/> Lab to Filter |
| 2-Day <input type="checkbox"/> | 4-Day <input type="checkbox"/> | <input type="radio"/> Field Filtered | <input type="radio"/> Lab to Filter |
| Data Delivery | | | |
| Format: PDF <input checked="" type="checkbox"/> | EXCEL <input checked="" type="checkbox"/> | PCB ONLY | |
| Other: | | SOXHLET <input type="checkbox"/> | |
| CLP Like Data Pkg Required: <input type="checkbox"/> | | NON SOXHLET <input type="checkbox"/> | |
| Email To: <u>wwilcox, mbrussaard</u> | | | |
| Fax To #: | | | |

ANALYSIS REQUESTED

| Pace Work Order# | Client Sample ID / Description | Beginning Date/Time | Ending Date/Time | COMP/GRAB | Matrix Code | Conc Code | VIALS | GLASS | PLASTIC | BACTERIA | ENCORE |
|------------------|--------------------------------|---------------------|------------------|-----------|-------------|-----------|-------|-------|---------|----------|--------|
| 37 | D-10 (0-2') | 9/9/21 | 14:15 | Grab | S | ✓ | | 1 | | | |
| 40 | D-11 (0-2') | 9/9/21 | 14:30 | Grab | S | ✓ | | 1 | | | |
| 41 | F-9 (0-2') | 9/9/21 | 15:04 | Grab | S | ✓ | | 1 | | | |
| 42 | F-9 (2-4') | 9/9/21 | 15:10 | Grab | S | ✓ | | 1 | | | |
| 43 | E-10 (0-2') | 9/10/21 | 7:32 | Grab | S | ✓ | | 1 | | | |
| 44 | E-10 (2-4') | 9/10/21 | 7:35 | Grab | S | ✓ | | 1 | | | |
| 45 | H-6 (0-2') | 9/10/21 | 8:14 | Grab | S | ✓ | | 1 | | | |
| 46 | H-6 (2-4') | 9/10/21 | 8:17 | Grab | S | ✓ | | 1 | | | |
| 47 | F-6 (0-2') | 9/10/21 | 9:30 | Grab | S | ✓ | | 1 | | | |
| 48 | F-6 (2-4') | 9/10/21 | 9:34 | Grab | S | ✓ | | 1 | | | |

² Preservation Code

Courier Use Only
Total Number Qt:

VIALS _____
GLASS 6 _____
PLASTIC _____
BACTERIA _____
ENCORE _____

Glassware in the fridge? Y/N

Glassware in freezer? Y/N

Prepackaged Cooler? Y/N

*Pace Analytical is not responsible for missing samples from prepacked coolers

¹ Matrix Codes:
GW = Ground Water
WW = Waste Water
DW = Drinking Water
A = Air
S = Soil
SL = Sludge
SOL = Solid
O = Other (please define)

² Preservation Codes:
I = Iced
H = HCL
M = Methanol
N = Nitric Acid
S = Sulfuric Acid
B = Sodium Bisulfate
X = Sodium Hydroxide
T = Sodium Thiosulfate
O = Other (please define)

Relinquished by: (signature) [Signature] Date/Time: 9/10/21 17:00

Received by: (signature) [Signature] Date/Time: 9.10.21 5:00

Relinquished by: (signature) [Signature] Date/Time: 9.10.21 8:00

Received by: (signature) [Signature] Date/Time: 24 9/10/21 2000

Relinquished by: (signature) _____ Date/Time: _____

Received by: (signature) _____ Date/Time: _____

Relinquished by: (signature) _____ Date/Time: _____

Received by: (signature) _____ Date/Time: _____

Client Comments: (A)

| Detection Limit Requirements | Special Requirements |
|-------------------------------------|--|
| MA <input type="checkbox"/> | MA MCP Required <input type="checkbox"/> |
| | MCP Certification Form Required <input type="checkbox"/> |
| | CT RCP Required <input type="checkbox"/> |
| | RCP Certification Form Required <input type="checkbox"/> |
| | MA State DW Required <input type="checkbox"/> |
| Other: <u>NMDES SRS</u> | PWSID # _____ |
| Project Entity | |
| Government <input type="checkbox"/> | Municipality <input type="checkbox"/> |
| Federal <input type="checkbox"/> | 21 J <input type="checkbox"/> |
| City <input type="checkbox"/> | Brownfield <input type="checkbox"/> |
| | MWRA <input type="checkbox"/> |
| | School <input type="checkbox"/> |
| | MBTA <input type="checkbox"/> |
| | WRTA <input type="checkbox"/> |
| | Other <input type="checkbox"/> |
| | <input type="checkbox"/> Chromatogram |
| | <input type="checkbox"/> AIHA-LAP, LLC |

Please use the following codes to indicate possible sample concentration within the Conc Code column above:
H - High; M - Medium; L - Low; C - Clean; U - Unknown

NELAC and AIHA-LAP, LLC Accredited

Lab Comments: See page 1

Disclaimer: Pace Analytical is not responsible for any omitted information on the Chain of Custody. The Chain of Custody is a legal document that must be complete and accurate and is used to determine what analyses the laboratory will perform. Any missing information is not the laboratory's responsibility. Pace Analytical values your partnership on each project and will try to assist with missing information, but will not be held accountable.



Phone: 413-525-2332
Fax: 413-525-6405

http://www.pacelabs.com

39 Spruce Street
East Longmeadow, MA 01028

Doc # 381 Rev 5_07/13/2021

Page 6 of 8

Access COC's and Support Requests

Company Name: **Wilcox & Bowen, Inc.**
Address: **41B Commons Drive, Unit 12B, Lumberton NH**
Phone: **603-264-4140**
Project Name: **BANFOCUS**
Project Location: **375 Benfield Road, Portsmouth NH**
Project Number: **BANFOCUS**
Project Manager: **Bill Wilcox**
Pace Quote Name/Number:
Invoice Recipient:
Sampled By: **C. Mangan / M. Broussard**

CHAIN OF CUSTODY RECORD

| | | | |
|---|--------------------------------------|--------------------------------------|-------------------------------------|
| Requested Turnaround Time | | Dissolved Metals Samples | |
| 7-Day <input type="checkbox"/> | 10-Day <input type="checkbox"/> | <input type="radio"/> Field Filtered | <input type="radio"/> Lab to Filter |
| PFAS 10-Day (std) <input type="checkbox"/> | | Due Date: 5 days | |
| Rush-Approval Required | | Orthophosphate Samples | |
| 1-Day <input type="checkbox"/> | 3-Day <input type="checkbox"/> | <input type="radio"/> Field Filtered | <input type="radio"/> Lab to Filter |
| 2-Day <input type="checkbox"/> | 4-Day <input type="checkbox"/> | | |
| Data Delivery | | | |
| Format: PDF <input checked="" type="checkbox"/> EXCEL <input checked="" type="checkbox"/> | PCB ONLY | | |
| Other: | SOXHLET <input type="checkbox"/> | | |
| CLP Like Data Pkg Required: <input type="checkbox"/> | NON SOXHLET <input type="checkbox"/> | | |
| Email To: wwwilcox@mbowen.com | Fax To #: | | |

ANALYSIS REQUESTED

| Work Order # | VIALS | GLASS | PLASTIC | BACTERIA | ENCORE |
|--------------|-------|-------|---------|----------|--------|
| 49 | | | | | |
| 50 | | 1 | | | |
| 51 | | 1 | | | |
| 52 | | 1 | | | |
| 53 | | 1 | | | |
| 54 | | 1 | | | |
| 55 | | 1 | | | |
| 56 | | 1 | | | |
| 57 | | 1 | | | |
| 58 | | 1 | | | |

2 Preservation Code

Courier Use Only
Total Number Of:

VIALS 69
GLASS 69
PLASTIC
BACTERIA
ENCORE

Glassware in the fridge? Y/N

Glassware in freezer? Y/N

Prepackaged Cooler? Y/N

*Pace Analytical is not responsible for missing samples from prepacked coolers

1 Matrix Codes:
GW = Ground Water
WW = Waste Water
DW = Drinking Water
A = Air
S = Soil
SL = Sludge
SOL = Solid
O = Other (please define)

2 Preservation Codes:
I = Iced
H = HCL
M = Methanol
N = Nitric Acid
S = Sulfuric Acid
B = Sodium Bisulfate
X = Sodium Hydroxide
T = Sodium Thiosulfate
O = Other (please define)

| Pace Work Order # | Client Sample ID / Description | Beginning Date/Time | Ending Date/Time | COMP/GRAB | Matrix Code | Conc Code | VIALS | GLASS | PLASTIC | BACTERIA | ENCORE |
|-------------------|--------------------------------|---------------------|------------------|-----------|-------------|-----------|-------|-------|---------|----------|--------|
| 49 | J-6 (0-2') | 9/10/21 | 8:35 | Grab | S | U | | | | | |
| 50 | J-6 (2-4') | 9/10/21 | 9:00 | Grab | S | U | | 1 | | | X |
| 51 | F-4 (0-2') | 9/10/21 | 9:38 | Grab | S | U | | 1 | | | X |
| 52 | F-4 (2-4') | 9/10/21 | 9:42 | Grab | S | U | | 1 | | | X |
| 53 | H-4 (0-2') | 9/10/21 | 9:50 | Grab | S | U | | 1 | | | X |
| 54 | H-4 (2-4') | 9/10/21 | 9:54 | Grab | S | U | | 1 | | | X |
| 55 | I-3 (0-2') | 9/10/21 | 10:10 | Grab | S | U | | 1 | | | X |
| 56 | I-3 (2-4') | 9/10/21 | 10:14 | Grab | S | U | | 1 | | | X |
| 57 | J-10 (0-2') | 9/10/21 | 10:26 | Grab | S | U | | 1 | | | X |
| 58 | J-10 (2-4') | 9/10/21 | 10:30 | Grab | S | U | | 1 | | | X |

Relinquished by: (signature) MWB Date/Time: 9/10/21 17:00

Received by: (signature) Jon Coopers Date/Time: 9.10.21 5:00

Relinquished by: (signature) Jon Coopers Date/Time: 9.10.21 8:00

Received by: (signature) [Signature] Date/Time: 2-4 9/10/21 2000

Relinquished by: (signature) _____ Date/Time: _____

Received by: (signature) _____ Date/Time: _____

Relinquished by: (signature) _____ Date/Time: _____

Received by: (signature) _____ Date/Time: _____

Client Comments: (A)

| Detection Limit Requirements | Special Requirements |
|------------------------------|--|
| MA <input type="checkbox"/> | MA MCP Required <input type="checkbox"/> |
| | MCP Certification Form Required <input type="checkbox"/> |
| | CT RCP Required <input type="checkbox"/> |
| | RCP Certification Form Required <input type="checkbox"/> |
| | MA State DW Required <input type="checkbox"/> |
| Other: <u>NHDES SOL</u> | PWSID # _____ |

Project Entity

| | | | |
|-------------------------------------|---------------------------------------|---------------------------------|-------------------------------|
| Government <input type="checkbox"/> | Municipality <input type="checkbox"/> | MWRA <input type="checkbox"/> | WRTA <input type="checkbox"/> |
| Federal <input type="checkbox"/> | 21 J <input type="checkbox"/> | School <input type="checkbox"/> | |
| City <input type="checkbox"/> | Brownfield <input type="checkbox"/> | MBTA <input type="checkbox"/> | |

Please use the following codes to indicate possible sample concentration within the Conc Code column above:
H - High; M - Medium; L - Low; C - Clean; U - Unknown

Other Chromatogram
 AIHA-LAP, LLC

Lead 6010

Comments: See page 1

Disclaimer: Pace Analytical is not responsible for any omitted information on the Chain of Custody. The Chain of Custody is a legal document that must be complete and accurate and is used to determine what analyses the laboratory will perform. Any missing information is not the laboratory's responsibility. Pace Analytical values your partnership on each project and will try to assist with missing information, but will not be held accountable.



Phone: 413-525-2332
Fax: 413-525-6405

Access COC's and Support Requests

210542

http://www.pacelabs.com

CHAIN OF CUSTODY RECORD

39 Spruce Street
East Longmeadow, MA 01028

Doc # 381 Rev 5_07/13/2021

Page 2 of 8

Company Name: Wilcox & Barton, Inc.
Address: #1B Commons Drive, Unit 12B, Lombard, MA
Phone: 607-369-4190
Project Name: BANFOCOS
Project Location: 375 Banfield Road, Portsmouth NH
Project Number: BANFOCOS
Project Manager: Bill Wilcox
Pace Quote Name/Number:
Invoice Recipient:
Sampled By: C. Mureya / M. Brissard

| Requested Turnaround Time | | | Dissolved Metals Samples | | |
|--|---|-----------------|--------------------------|----------------|--|
| 7-Day <input type="checkbox"/> | 10-Day <input type="checkbox"/> | | <input type="radio"/> | Field Filtered | |
| PFAS 10-Day (std) <input type="checkbox"/> | Due Date: <u>5/3</u> | | <input type="radio"/> | Lab to Filter | |
| Rush-Approval Required | | | Orthophosphate Samples | | |
| 1-Day <input type="checkbox"/> | 3-Day <input type="checkbox"/> | | <input type="radio"/> | Field Filtered | |
| 2-Day <input type="checkbox"/> | 4-Day <input type="checkbox"/> | | <input type="radio"/> | Lab to Filter | |
| Data Delivery | | | | | |
| Format: PDF <input checked="" type="checkbox"/> | EXCEL <input checked="" type="checkbox"/> | PCB ONLY | | | |
| Other: | SOXHLET <input type="checkbox"/> | | | | |
| CLP Like Data Pkg Required: <input type="checkbox"/> | NON SOXHLET <input type="checkbox"/> | | | | |
| Email To: <u>wwilcox, mbrissard</u> | Fax To #: | | | | |

| ANALYSIS REQUESTED | | | | | | | | | | | |
|--------------------|-------|---------|----------|--------|--|--|--|--|--|--|--|
| VIALS | GLASS | PLASTIC | BACTERIA | ENCORE | | | | | | | |
| | | | | | | | | | | | |

² Preservation Code

Courier Use Only

Total Number Of:

VIALS _____

GLASS 65

PLASTIC _____

BACTERIA _____

ENCORE _____

Glassware in the fridge? Y / N

Glassware in freezer? Y / N

Prepackaged Cooler? Y / N

| Pace Work Order# | Client Sample ID / Description | Beginning Date/Time | Ending Date/Time | COMP/GRAB | Matrix Code | Conc Code | VIALS | GLASS | PLASTIC | BACTERIA | ENCORE |
|------------------|--------------------------------|---------------------|------------------|-------------|-------------|-----------|-------|----------|---------|----------|--------|
| <u>59</u> | <u>J-11 (0-2')</u> | <u>9/10/21</u> | <u>10:35</u> | <u>Grab</u> | <u>S</u> | <u>U</u> | | <u>1</u> | | | |
| <u>60</u> | <u>J-11 (2-4')</u> | <u>9/10/21</u> | <u>10:42</u> | <u>Grab</u> | <u>S</u> | <u>U</u> | | <u>1</u> | | | |
| <u>61</u> | <u>K-11 (0-2')</u> | <u>9/10/21</u> | <u>11:00</u> | <u>Grab</u> | <u>S</u> | <u>U</u> | | <u>1</u> | | | |
| <u>62</u> | <u>K-12 (0-2')</u> | <u>9/10/21</u> | <u>11:25</u> | <u>Grab</u> | <u>S</u> | <u>U</u> | | <u>1</u> | | | |
| <u>63</u> | <u>J-13 (0-2')</u> | <u>9/10/21</u> | <u>11:52</u> | <u>Grab</u> | <u>S</u> | <u>U</u> | | <u>1</u> | | | |
| <u>64</u> | <u>H-14 (0-2')</u> | <u>9/10/21</u> | <u>12:27</u> | <u>Grab</u> | <u>S</u> | <u>U</u> | | <u>1</u> | | | |
| <u>65</u> | <u>H-13 (0-2')</u> | <u>9/10/21</u> | <u>13:20</u> | <u>Grab</u> | <u>S</u> | <u>U</u> | | <u>1</u> | | | |
| <u>66</u> | <u>F-11 (0-2')</u> | <u>9/10/21</u> | <u>14:24</u> | <u>Grab</u> | <u>S</u> | <u>U</u> | | <u>1</u> | | | |
| <u>67</u> | <u>F-11 (2-4')</u> | <u>9/10/21</u> | <u>14:28</u> | <u>Grab</u> | <u>S</u> | <u>U</u> | | <u>1</u> | | | |
| <u>68</u> | <u>F-12 (0-2')</u> | <u>9/10/21</u> | <u>13:45</u> | <u>Grab</u> | <u>S</u> | <u>U</u> | | <u>1</u> | | | |

| | | | | | | | | | | | |
|-------------|-------------|--|--|--|--|--|--|--|--|--|--|
| <u>Lead</u> | <u>6010</u> | | | | | | | | | | |
|-------------|-------------|--|--|--|--|--|--|--|--|--|--|

¹ Matrix Codes:
GW = Ground Water
WW = Waste Water
DW = Drinking Water
A = Air
S = Soil
SL = Sludge
SOL = Solid
O = Other (please define)

² Preservation Codes:
I = Iced
H = HCL
M = Methanol
N = Nitric Acid
S = Sulfuric Acid
B = Sodium Bisulfate
X = Sodium Hydroxide
T = Sodium Thiosulfate
O = Other (please define)

Relinquished by (signature): [Signature] Date/Time: 9/10/21 17:00

Received by (signature): [Signature] Date/Time: 9-10-21 5:00

Relinquished by (signature): [Signature] Date/Time: 9-10-21 8:00

Received by (signature): [Signature] Date/Time: 9/10/21 2:00

Relinquished by (signature): _____ Date/Time: _____

Received by (signature): _____ Date/Time: _____

Relinquished by (signature): _____ Date/Time: _____

Received by (signature): _____ Date/Time: _____

Client Comments: A

| Detection Limit Requirements | Special Requirements |
|------------------------------|--|
| MA <input type="checkbox"/> | MA MCP Required <input type="checkbox"/> |
| | MCP Certification Form Required <input type="checkbox"/> |
| | CT RCP Required <input type="checkbox"/> |
| | RCP Certification Form Required <input type="checkbox"/> |
| | MA State DW Required <input type="checkbox"/> |
| Other: <u>NHDES SRS</u> | PWSID # _____ |

Project Entity

Government Municipality MWRA WRTA

Federal 21 J School

City Brownfield MBTA

Other: Chromatogram AIHA-LAP, LLC

Please use the following codes to indicate possible sample concentration within the Conc Code column above:
H - High; M - Medium; L - Low; C - Clean; U - Unknown

Comments: See page 1

Disclaimer: Pace Analytical is not responsible for any omitted information on the Chain of Custody. The Chain of Custody is a legal document that must be complete and accurate and is used to determine what analyses the laboratory will perform. Any missing information is not the laboratory's responsibility. Pace Analytical values your partnership on each project and will try to assist with missing information, but will not be held accountable.



Phone: 413-525-2332
Fax: 413-525-6405

21I0542

http://www.pacelabs.com

CHAIN OF CUSTODY RECORD

39 Spruce Street
East Longmeadow, MA 01028

Doc # 381 Rev 5_07/13/2021

Page 8 of 8

Access COC's and Support Requests

Company Name: Wilcox & Brown, Inc.
Address: #1B Commerce Drive, Vant 12B, Lonsberry NH
Phone: 603-381-4190
Project Name: BANFOODS
Project Location: 375 Binfield Road, Portsmouth NH
Project Number: BANFOODS
Project Manager: Bill Wilcox
Pace Quote Name/Number:
Invoice Recipient:
Sampled By: C. Morgan / M. Brassao

| | | | |
|--|---|--------------------------------------|-------------------------------------|
| Requested Turnaround Time | | Disolved Vials Samples | |
| 7-Day <input type="checkbox"/> | 10-Day <input type="checkbox"/> | <input type="radio"/> Field Filtered | <input type="radio"/> Lab to Filter |
| PFAS 10-Day (std) <input type="checkbox"/> | Due Date: <u>5 Aug</u> | <input type="radio"/> Field Filtered | <input type="radio"/> Lab to Filter |
| Rush Approval Required | | Orthophosphate Samples | |
| 1-Day <input type="checkbox"/> | 3-Day <input type="checkbox"/> | <input type="radio"/> Field Filtered | <input type="radio"/> Lab to Filter |
| 2-Day <input type="checkbox"/> | 4-Day <input type="checkbox"/> | <input type="radio"/> Field Filtered | <input type="radio"/> Lab to Filter |
| Data Delivery | | | |
| Format: PDF <input checked="" type="checkbox"/> | EXCEL <input checked="" type="checkbox"/> | PCB ONLY | |
| Other: | | SOXHLET <input type="checkbox"/> | |
| CLP Like Data Pkg Required: <input type="checkbox"/> | NON SOXHLET <input type="checkbox"/> | | |
| Email To: <u>wilcox@imbassad.com</u> | Fax To #: | | |

ANALYSIS REQUESTED

| Pace Work Order# | Client Sample ID / Description | Beginning Date/Time | Ending Date/Time | COMP/GRAB | Matrix Code | Conc Code | VIALS | GLASS | PLASTIC | BACTERIA | ENCORE |
|------------------|--------------------------------|---------------------|------------------|-------------|-------------|-----------|-------|----------|---------|----------|--------|
| <u>029</u> | <u>F-12 (2-4')</u> | <u>9/10/21</u> | <u>13:52</u> | <u>Grab</u> | <u>S</u> | <u>U</u> | | <u>1</u> | | | |

Lead 6010

² Preservation Code

Courier Use Only
Total Number Of:

VIALS _____
GLASS 61
PLASTIC _____
BACTERIA _____
ENCORE _____

Glassware in the fridge? Y/N
Glassware in freezer? Y/N
Prepackaged Cooler? Y/N

*Pace Analytical is not responsible for missing samples from prepacked coolers

Retinquished by: (signature) [Signature] Date/Time: 9/10/21 17:00

Received by: (signature) [Signature] Date/Time: 9.10.21 5:00

Retinquished by: (signature) [Signature] Date/Time: 8:00 9/10/21

Received by: (signature) [Signature] Date/Time: 2:4 9/10/21

Retinquished by: (signature) [Signature] Date/Time: 2:4 9/10/21

Received by: (signature) [Signature] Date/Time:

Retinquished by: (signature) [Signature] Date/Time:

Received by: (signature) [Signature] Date/Time:

Client Comments: (A)

| | | | |
|------------------------------|-------------------------------------|---------------------------------------|--|
| Detection Limit Requirements | | Special Requirements: | |
| MA <input type="checkbox"/> | | MA MCP Required | |
| | | MCP Certification Form Required | |
| | | CT RCP Required | |
| | | RCP Certification Form Required | |
| | | MA State DW Required | |
| Other: <u>NHDES SDS</u> | PWSID # | NELAC and AIHA-LAP, LLC Accredited | |
| Project Entity | Government <input type="checkbox"/> | Municipality <input type="checkbox"/> | MWRA <input type="checkbox"/> |
| | Federal <input type="checkbox"/> | 21 J <input type="checkbox"/> | School <input type="checkbox"/> |
| | City <input type="checkbox"/> | Brownfield <input type="checkbox"/> | MBTA <input type="checkbox"/> |
| | | | WRTA <input type="checkbox"/> |
| | | | Other |
| | | | <input type="checkbox"/> Chromatogram |
| | | | <input type="checkbox"/> AIHA-LAP, LLC |

¹ Matrix Codes:
GW = Ground Water
WW = Waste Water
DW = Drinking Water
A = Air
S = Soil
SL = Sludge
SOL = Solid
O = Other (please define)

² Preservation Codes:
† = Iced
H = HCL
M = Methanol
N = Nitric Acid
S = Sulfuric Acid
B = Sodium Bisulfate
X = Sodium Hydroxide
T = Sodium Thiosulfate
O = Other (please define)

Page 165 of 166

See page 1

Disclaimer: Pace Analytical is not responsible for any omitted information on the Chain of Custody. The Chain of Custody is a legal document that must be complete and accurate and is used to determine what analyses the laboratory will perform. Any missing information is not the laboratory's responsibility. Pace Analytical values your partnership on each project and will try to assist with missing information, but will not be held accountable.

Table of Contents

I Have Not Confirmed Sample Container Numbers With Lab Staff Before Relinquishing Over Samples _____



con-test
ANALYTICAL LABORATORY

Doc# 277 Rev 5 2017

Login Sample Receipt Checklist - (Rejection Criteria Listing - Using Acceptance Policy) Any False Statement will be brought to the attention of the Client - State True or False

Client W+B

Received By [Signature] Date 9/16/21 Time 0900

How were the samples received? In Cooler T No Cooler _____ On Ice T No Ice _____
 Direct from Sampling _____ Ambient _____ Melted Ice _____

Were samples within Temperature? 2-6°C T By Gun # 3 Actual Temp -2.4
 By Blank # _____ Actual Temp _____

Was Custody Seal Intact? na Were Samples Tampered with? na
 Was COC Relinquished? T Does Chain Agree With Samples? T

Are there broken/leaking/loose caps on any samples? F

Is COC in ink/ Legible? T Were samples received within holding time? T
 Did COC include all pertinent information? Client T Analysis T Sampler Name T
 Project T ID's T Collection Dates/Times T

Are Sample labels filled out and legible? T
 Are there Lab to Filters? F Who was notified? _____
 Are there Rushes? F Who was notified? _____
 Are there Short Holds? F Who was notified? _____

Is there enough Volume? T
 Is there Headspace where applicable? na MS/MSD? F
 Proper Media/Containers Used? T Is splitting samples required? F
 Were trip blanks received? F On COC? F
 Do all samples have the proper pH? Acid na Base na

| Vials | # | Containers: | # | # | # | # |
|--------------|---|--------------|---|-----------------|---|--------------------------|
| Unp- | | 1 Liter Amb. | | 1 Liter Plastic | | 16 oz Amb. |
| HCL- | | 500 mL Amb. | | 500 mL Plastic | | 8oz Amb/Clear |
| Meoh- | | 250 mL Amb. | | 250 mL Plastic | | 4oz Amb Clear |
| Bisulfate- | | Flashpoint | | Col./Bacteria | | 2oz Amb/Clear |
| DI- | | Other Glass | | Other Plastic | | Encore |
| Thiosulfate- | | SOC Kit | | Plastic Bag | | Frozen: |
| Sulfuric- | | Perchlorate | | Ziplock | | |

Unused Media

| Vials | # | Containers: | # | # | # | # |
|--------------|---|---------------|---|-----------------|---|---------------|
| Unp- | | 1 Liter Amb. | | 1 Liter Plastic | | 16 oz Amb. |
| HCL- | | 500 mL Amb. | | 500 mL Plastic | | 8oz Amb/Clear |
| Meoh- | | 250 mL Amb. | | 250 mL Plastic | | 4oz Amb/Clear |
| Bisulfate- | | Col./Bacteria | | Flashpoint | | 2oz Amb/Clear |
| DI- | | Other Plastic | | Other Glass | | Encore |
| Thiosulfate- | | SOC Kit | | Plastic Bag | | Frozen: |
| Sulfuric- | | Perchlorate | | Ziplock | | |

Comments:

September 24, 2021

William Wilcox
Wilcox & Barton
1115 Route 100B, Suite 200
Moretown, VT 05660

Project Location: 375 Banfield Road, Portsmouth, NH
Client Job Number:
Project Number: BANF0005
Laboratory Work Order Number: 21I0945

Enclosed are results of analyses for samples received by the laboratory on September 17, 2021. If you have any questions concerning this report, please feel free to contact me.

Sincerely,



Scott C. Basal
Project Manager

Table of Contents

| | |
|----------------|----|
| Sample Summary | 5 |
| Case Narrative | 8 |
| Sample Results | 9 |
| 21I0945-01 | 9 |
| 21I0945-02 | 11 |
| 21I0945-03 | 13 |
| 21I0945-04 | 15 |
| 21I0945-05 | 17 |
| 21I0945-06 | 19 |
| 21I0945-07 | 21 |
| 21I0945-08 | 23 |
| 21I0945-09 | 25 |
| 21I0945-10 | 27 |
| 21I0945-11 | 29 |
| 21I0945-12 | 31 |
| 21I0945-13 | 33 |
| 21I0945-14 | 35 |
| 21I0945-15 | 37 |
| 21I0945-16 | 39 |
| 21I0945-17 | 41 |
| 21I0945-18 | 43 |
| 21I0945-19 | 45 |
| 21I0945-20 | 47 |
| 21I0945-21 | 49 |
| 21I0945-22 | 51 |

Table of Contents (continued)

| | |
|--------------------------------|-----|
| 21I0945-23 | 53 |
| 21I0945-24 | 55 |
| 21I0945-25 | 57 |
| 21I0945-26 | 59 |
| 21I0945-27 | 61 |
| 21I0945-28 | 63 |
| 21I0945-29 | 65 |
| 21I0945-30 | 67 |
| 21I0945-31 | 69 |
| 21I0945-32 | 71 |
| 21I0945-33 | 73 |
| 21I0945-34 | 75 |
| 21I0945-35 | 77 |
| 21I0945-36 | 79 |
| 21I0945-37 | 81 |
| 21I0945-38 | 83 |
| 21I0945-39 | 85 |
| 21I0945-40 | 87 |
| 21I0945-41 | 89 |
| 21I0945-42 | 91 |
| 21I0945-43 | 93 |
| 21I0945-44 | 95 |
| 21I0945-45 | 97 |
| 21I0945-46 | 99 |
| Sample Preparation Information | 101 |

Table of Contents (continued)

| | |
|--|-----|
| QC Data | 103 |
| Metals Analyses (Total) | 103 |
| B290706 | 103 |
| B290707 | 103 |
| B290732 | 103 |
| Conventional Chemistry Parameters by EPA/APHA/SW-846 Methods (Total) | 105 |
| B290609 | 105 |
| Flag/Qualifier Summary | 106 |
| Certifications | 107 |
| Chain of Custody/Sample Receipt | 108 |

39 Spruce Street * East Longmeadow, MA 01028 * FAX 413/525-6405 * TEL. 413/525-2332

 Wilcox & Barton
 1115 Route 100B, Suite 200
 Moretown, VT 05660
 ATTN: William Wilcox

REPORT DATE: 9/24/2021

PURCHASE ORDER NUMBER:

PROJECT NUMBER: BANF0005

ANALYTICAL SUMMARY

WORK ORDER NUMBER: 21I0945

The results of analyses performed on the following samples submitted to CON-TEST, a Pace Analytical Laboratory, are found in this report.

PROJECT LOCATION: 375 Banfield Road, Portsmouth, NH

| FIELD SAMPLE # | LAB ID: | MATRIX | SAMPLE DESCRIPTION | TEST | SUB LAB |
|----------------|------------|--------|--------------------|--------------------------|---------|
| B-9 (0-2') | 21I0945-01 | Soil | | SM 2540G SW-846 6010D | |
| B-9 (2-4') | 21I0945-02 | Soil | | SM 2540G SW-846 6010D | |
| B-8 (0-2') | 21I0945-03 | Soil | | SM 2540G SW-846 6010D | |
| B-11 (0-2') | 21I0945-04 | Soil | | SM 2540G SW-846 6010D | |
| B-11 (2-4') | 21I0945-05 | Soil | | SM 2540G SW-846 6010D | |
| C-10 (0-2') | 21I0945-06 | Soil | | SM 2540G SW-846 6010D | |
| C-11 (0-2') | 21I0945-07 | Soil | | SM 2540G SW-846 6010D | |
| Y-9 (0-2') | 21I0945-08 | Soil | | SM 2540G SW-846 6010D | |
| X-8 (0-2') | 21I0945-09 | Soil | | SM 2540G SW-846 6010D | |
| X-12 (0-2') | 21I0945-10 | Soil | | SM 2540G SW-846 6010D | |
| W-9 (0-2') | 21I0945-11 | Soil | | SM 2540G SW-846 6010D | |
| W-10 (0-2') | 21I0945-12 | Soil | | SM 2540G SW-846 6010D | |
| V-8 (0-2') | 21I0945-13 | Soil | | SM 2540G SW-846 6010D | |
| V-11 (0-2') | 21I0945-14 | Soil | | SM 2540G SW-846 6010D | |
| V-11 (2'-4') | 21I0945-15 | Soil | | SM 2540G SW-846 6010D | |
| A-10 (0-2') | 21I0945-16 | Soil | | SM 2540G SW-846 6010D | |
| A-10 (2'-3') | 21I0945-17 | Soil | | SM 2540G SW-846 6010D | |
| W-12 (0-2) | 21I0945-18 | Soil | | SM 2540G SW-846 6010D | |
| W-12 (2-4) | 21I0945-19 | Soil | | SM 2540G SW-846 6010D | |
| W-10 (2-4') | 21I0945-20 | Soil | | SM 2540G SW-846 6010D | |

39 Spruce Street * East Longmeadow, MA 01028 * FAX 413/525-6405 * TEL. 413/525-2332

 Wilcox & Barton
 1115 Route 100B, Suite 200
 Moretown, VT 05660
 ATTN: William Wilcox

REPORT DATE: 9/24/2021

PURCHASE ORDER NUMBER:

PROJECT NUMBER: BANF0005

ANALYTICAL SUMMARY

WORK ORDER NUMBER: 21I0945

The results of analyses performed on the following samples submitted to CON-TEST, a Pace Analytical Laboratory, are found in this report.

PROJECT LOCATION: 375 Banfield Road, Portsmouth, NH

| FIELD SAMPLE # | LAB ID: | MATRIX | SAMPLE DESCRIPTION | TEST | SUB LAB |
|----------------|------------|--------|--------------------|--------------------------|---------|
| E-11 (0-2') | 21I0945-21 | Soil | | SM 2540G SW-846 6010D | |
| V-12 (0-2') | 21I0945-22 | Soil | | SM 2540G SW-846 6010D | |
| X-10 (0-2') | 21I0945-23 | Soil | | SM 2540G SW-846 6010D | |
| F-13 (0-2') | 21I0945-24 | Soil | | SM 2540G SW-846 6010D | |
| D-13 (0-2') | 21I0945-25 | Soil | | SM 2540G SW-846 6010D | |
| E-12 (0-2') | 21I0945-26 | Soil | | SM 2540G SW-846 6010D | |
| E-13 (0-2') | 21I0945-27 | Soil | | SM 2540G SW-846 6010D | |
| G-14 (0-2) | 21I0945-28 | Soil | | SM 2540G SW-846 6010D | |
| H-15 (0-2) | 21I0945-29 | Soil | | SM 2540G SW-846 6010D | |
| J-14 (0-2') | 21I0945-30 | Soil | | SM 2540G SW-846 6010D | |
| A-5 (0-2') | 21I0945-31 | Soil | | SM 2540G SW-846 6010D | |
| A-3 (0-2') | 21I0945-32 | Soil | | SM 2540G SW-846 6010D | |
| A-7 (0-2') | 21I0945-33 | Soil | | SM 2540G SW-846 6010D | |
| V-10 (0-2') | 21I0945-34 | Soil | | SM 2540G SW-846 6010D | |
| W-13 (0-2') | 21I0945-35 | Soil | | SM 2540G SW-846 6010D | |
| W-11 (0-2') | 21I0945-36 | Soil | | SM 2540G SW-846 6010D | |
| X-14 (0-2') | 21I0945-37 | Soil | | SM 2540G SW-846 6010D | |
| Y-13 (0-2') | 21I0945-38 | Soil | | SM 2540G SW-846 6010D | |
| Z-12 (0-2') | 21I0945-39 | Soil | | SM 2540G SW-846 6010D | |
| Z-10 (0-2') | 21I0945-40 | Soil | | SM 2540G SW-846 6010D | |

39 Spruce Street * East Longmeadow, MA 01028 * FAX 413/525-6405 * TEL. 413/525-2332

 Wilcox & Barton
 1115 Route 100B, Suite 200
 Moretown, VT 05660
 ATTN: William Wilcox

REPORT DATE: 9/24/2021

PURCHASE ORDER NUMBER:

PROJECT NUMBER: BANF0005

ANALYTICAL SUMMARY

WORK ORDER NUMBER: 21I0945

The results of analyses performed on the following samples submitted to CON-TEST, a Pace Analytical Laboratory, are found in this report.

PROJECT LOCATION: 375 Banfield Road, Portsmouth, NH

| FIELD SAMPLE # | LAB ID: | MATRIX | SAMPLE DESCRIPTION | TEST | SUB LAB |
|----------------|------------|--------|--------------------|--------------------------|---------|
| I-5 (0-2') | 21I0945-41 | Soil | | SM 2540G SW-846 6010D | |
| I-5 (2-4') | 21I0945-42 | Soil | | SM 2540G SW-846 6010D | |
| E-14 (0-2') | 21I0945-43 | Soil | | SM 2540G SW-846 6010D | |
| F-15 (0-2') | 21I0945-44 | Soil | | SM 2540G SW-846 6010D | |
| K-15 (0-2') | 21I0945-45 | Soil | | SM 2540G SW-846 6010D | |
| Y-11 (0-2') | 21I0945-46 | Soil | | SM 2540G SW-846 6010D | |

CASE NARRATIVE SUMMARY

All reported results are within defined laboratory quality control objectives unless listed below or otherwise qualified in this report.

SM 2540G**Qualifications:****R-02**

Duplicate RPD is outside of control limits. Outlier can be attributed to sample non-homogeneity encountered during sample prep.

Analyte & Samples(s) Qualified:**% Solids**

2110945-46[Y-11 (0-2)], B290609-DUP2

The results of analyses reported only relate to samples submitted to Con-Test, a Pace Analytical Laboratory, for testing.

I certify that the analyses listed above, unless specifically listed as subcontracted, if any, were performed under my direction according to the approved methodologies listed in this document, and that based upon my inquiry of those individuals immediately responsible for obtaining the information, the material contained in this report is, to the best of my knowledge and belief, accurate and complete.



Lisa A. Worthington
Technical Representative

39 Spruce Street * East Longmeadow, MA 01028 * FAX 413/525-6405 * TEL. 413/525-2332

Project Location: 375 Banfield Road, Portsmouth, N

Sample Description:

Work Order: 2110945

Date Received: 9/17/2021

Field Sample #: B-9 (0-2')

Sampled: 9/16/2021 08:15

Sample ID: 2110945-01

Sample Matrix: Soil

Metals Analyses (Total)

| Analyte | Results | RL | DL | Units | Dilution | Flag/Qual | Method | Date Prepared | Date/Time Analyzed | Analyst |
|---------|---------|------|------|-----------|----------|-----------|--------------|---------------|--------------------|---------|
| Lead | 2400 | 0.81 | 0.39 | mg/Kg dry | 1 | | SW-846 6010D | 9/21/21 | 9/23/21 22:17 | QNW |

39 Spruce Street * East Longmeadow, MA 01028 * FAX 413/525-6405 * TEL. 413/525-2332

Project Location: 375 Banfield Road, Portsmouth, N

Sample Description:

Work Order: 2110945

Date Received: 9/17/2021

Field Sample #: B-9 (0-2')

Sampled: 9/16/2021 08:15

Sample ID: 2110945-01

Sample Matrix: Soil

Conventional Chemistry Parameters by EPA/APHA/SW-846 Methods (Total)

| Analyte | Results | RL | Units | Dilution | Flag/Qual | Method | Date Prepared | Date/Time Analyzed | Analyst |
|----------|---------|----|-------|----------|-----------|----------|---------------|--------------------|---------|
| % Solids | 58.5 | | % Wt | 1 | | SM 2540G | 9/20/21 | 9/22/21 13:23 | CV |

39 Spruce Street * East Longmeadow, MA 01028 * FAX 413/525-6405 * TEL. 413/525-2332

Project Location: 375 Banfield Road, Portsmouth, N

Sample Description:

Work Order: 2110945

Date Received: 9/17/2021

Field Sample #: B-9 (2-4')

Sampled: 9/16/2021 08:30

Sample ID: 2110945-02

Sample Matrix: Soil

Metals Analyses (Total)

| Analyte | Results | RL | DL | Units | Dilution | Flag/Qual | Method | Date Prepared | Date/Time Analyzed | Analyst |
|---------|---------|------|------|-----------|----------|-----------|--------------|---------------|--------------------|---------|
| Lead | 9.2 | 0.60 | 0.29 | mg/Kg dry | 1 | | SW-846 6010D | 9/21/21 | 9/23/21 22:22 | QNW |

39 Spruce Street * East Longmeadow, MA 01028 * FAX 413/525-6405 * TEL. 413/525-2332

Project Location: 375 Banfield Road, Portsmouth, N

Sample Description:

Work Order: 2110945

Date Received: 9/17/2021

Field Sample #: B-9 (2-4')

Sampled: 9/16/2021 08:30

Sample ID: 2110945-02

Sample Matrix: Soil

Conventional Chemistry Parameters by EPA/APHA/SW-846 Methods (Total)

| Analyte | Results | RL | Units | Dilution | Flag/Qual | Method | Date Prepared | Date/Time Analyzed | Analyst |
|----------|---------|----|-------|----------|-----------|----------|---------------|--------------------|---------|
| % Solids | 81.9 | | % Wt | 1 | | SM 2540G | 9/20/21 | 9/22/21 13:23 | CV |

39 Spruce Street * East Longmeadow, MA 01028 * FAX 413/525-6405 * TEL. 413/525-2332

Project Location: 375 Banfield Road, Portsmouth, N

Sample Description:

Work Order: 2110945

Date Received: 9/17/2021

Field Sample #: B-8 (0-2')

Sampled: 9/16/2021 08:35

Sample ID: 2110945-03

Sample Matrix: Soil

Metals Analyses (Total)

| Analyte | Results | RL | DL | Units | Dilution | Flag/Qual | Method | Date Prepared | Date/Time Analyzed | Analyst |
|---------|---------|------|------|-----------|----------|-----------|--------------|---------------|--------------------|---------|
| Lead | 850 | 0.68 | 0.33 | mg/Kg dry | 1 | | SW-846 6010D | 9/21/21 | 9/23/21 22:40 | QNW |

39 Spruce Street * East Longmeadow, MA 01028 * FAX 413/525-6405 * TEL. 413/525-2332

Project Location: 375 Banfield Road, Portsmouth, N

Sample Description:

Work Order: 2110945

Date Received: 9/17/2021

Field Sample #: B-8 (0-2')

Sampled: 9/16/2021 08:35

Sample ID: 2110945-03

Sample Matrix: Soil

Conventional Chemistry Parameters by EPA/APHA/SW-846 Methods (Total)

| Analyte | Results | RL | Units | Dilution | Flag/Qual | Method | Date Prepared | Date/Time Analyzed | Analyst |
|----------|---------|----|-------|----------|-----------|----------|---------------|--------------------|---------|
| % Solids | 73.3 | | % Wt | 1 | | SM 2540G | 9/20/21 | 9/22/21 13:23 | CV |

39 Spruce Street * East Longmeadow, MA 01028 * FAX 413/525-6405 * TEL. 413/525-2332

Project Location: 375 Banfield Road, Portsmouth, N

Sample Description:

Work Order: 2110945

Date Received: 9/17/2021

Field Sample #: B-11 (0-2')

Sampled: 9/16/2021 08:55

Sample ID: 2110945-04

Sample Matrix: Soil

Metals Analyses (Total)

| Analyte | Results | RL | DL | Units | Dilution | Flag/Qual | Method | Date Prepared | Date/Time Analyzed | Analyst |
|---------|---------|------|------|-----------|----------|-----------|--------------|---------------|--------------------|---------|
| Lead | 2500 | 0.92 | 0.45 | mg/Kg dry | 1 | | SW-846 6010D | 9/21/21 | 9/23/21 22:45 | QNW |

39 Spruce Street * East Longmeadow, MA 01028 * FAX 413/525-6405 * TEL. 413/525-2332

Project Location: 375 Banfield Road, Portsmouth, N

Sample Description:

Work Order: 2110945

Date Received: 9/17/2021

Field Sample #: B-11 (0-2')

Sampled: 9/16/2021 08:55

Sample ID: 2110945-04

Sample Matrix: Soil

Conventional Chemistry Parameters by EPA/APHA/SW-846 Methods (Total)

| Analyte | Results | RL | Units | Dilution | Flag/Qual | Method | Date Prepared | Date/Time Analyzed | Analyst |
|----------|---------|----|-------|----------|-----------|----------|---------------|--------------------|---------|
| % Solids | 51.9 | | % Wt | 1 | | SM 2540G | 9/20/21 | 9/22/21 13:23 | CV |

39 Spruce Street * East Longmeadow, MA 01028 * FAX 413/525-6405 * TEL. 413/525-2332

Project Location: 375 Banfield Road, Portsmouth, N

Sample Description:

Work Order: 2110945

Date Received: 9/17/2021

Field Sample #: B-11 (2-4')

Sampled: 9/16/2021 09:00

Sample ID: 2110945-05

Sample Matrix: Soil

Metals Analyses (Total)

| Analyte | Results | RL | DL | Units | Dilution | Flag/Qual | Method | Date Prepared | Date/Time Analyzed | Analyst |
|---------|---------|-----|-----|-----------|----------|-----------|--------------|---------------|--------------------|---------|
| Lead | 7600 | 7.1 | 3.4 | mg/Kg dry | 10 | | SW-846 6010D | 9/21/21 | 9/24/21 14:39 | MJH |

39 Spruce Street * East Longmeadow, MA 01028 * FAX 413/525-6405 * TEL. 413/525-2332

Project Location: 375 Banfield Road, Portsmouth, N

Sample Description:

Work Order: 2110945

Date Received: 9/17/2021

Field Sample #: B-11 (2-4')

Sampled: 9/16/2021 09:00

Sample ID: 2110945-05

Sample Matrix: Soil

Conventional Chemistry Parameters by EPA/APHA/SW-846 Methods (Total)

| Analyte | Results | RL | Units | Dilution | Flag/Qual | Method | Date Prepared | Date/Time Analyzed | Analyst |
|----------|---------|----|-------|----------|-----------|----------|---------------|--------------------|---------|
| % Solids | 67.4 | | % Wt | 1 | | SM 2540G | 9/20/21 | 9/22/21 13:23 | CV |

39 Spruce Street * East Longmeadow, MA 01028 * FAX 413/525-6405 * TEL. 413/525-2332

Project Location: 375 Banfield Road, Portsmouth, N

Sample Description:

Work Order: 2110945

Date Received: 9/17/2021

Field Sample #: C-10 (0-2')

Sampled: 9/16/2021 08:50

Sample ID: 2110945-06

Sample Matrix: Soil

Metals Analyses (Total)

| Analyte | Results | RL | DL | Units | Dilution | Flag/Qual | Method | Date Prepared | Date/Time Analyzed | Analyst |
|---------|---------|------|------|-----------|----------|-----------|--------------|---------------|--------------------|---------|
| Lead | 670 | 0.67 | 0.33 | mg/Kg dry | 1 | | SW-846 6010D | 9/21/21 | 9/23/21 22:57 | QNW |

39 Spruce Street * East Longmeadow, MA 01028 * FAX 413/525-6405 * TEL. 413/525-2332

Project Location: 375 Banfield Road, Portsmouth, N

Sample Description:

Work Order: 2110945

Date Received: 9/17/2021

Field Sample #: C-10 (0-2')

Sampled: 9/16/2021 08:50

Sample ID: 2110945-06

Sample Matrix: Soil

Conventional Chemistry Parameters by EPA/APHA/SW-846 Methods (Total)

| Analyte | Results | RL | Units | Dilution | Flag/Qual | Method | Date Prepared | Date/Time Analyzed | Analyst |
|----------|---------|----|-------|----------|-----------|----------|---------------|--------------------|---------|
| % Solids | 73.8 | | % Wt | 1 | | SM 2540G | 9/20/21 | 9/22/21 13:23 | CV |

39 Spruce Street * East Longmeadow, MA 01028 * FAX 413/525-6405 * TEL. 413/525-2332

Project Location: 375 Banfield Road, Portsmouth, N

Sample Description:

Work Order: 2110945

Date Received: 9/17/2021

Field Sample #: C-11 (0-2')

Sampled: 9/16/2021 08:48

Sample ID: 2110945-07

Sample Matrix: Soil

Metals Analyses (Total)

| Analyte | Results | RL | DL | Units | Dilution | Flag/Qual | Method | Date Prepared | Date/Time Analyzed | Analyst |
|---------|---------|------|------|-----------|----------|-----------|--------------|---------------|--------------------|---------|
| Lead | 1000 | 0.63 | 0.31 | mg/Kg dry | 1 | | SW-846 6010D | 9/21/21 | 9/23/21 23:03 | QNW |

39 Spruce Street * East Longmeadow, MA 01028 * FAX 413/525-6405 * TEL. 413/525-2332

Project Location: 375 Banfield Road, Portsmouth, N

Sample Description:

Work Order: 2110945

Date Received: 9/17/2021

Field Sample #: C-11 (0-2')

Sampled: 9/16/2021 08:48

Sample ID: 2110945-07

Sample Matrix: Soil

Conventional Chemistry Parameters by EPA/APHA/SW-846 Methods (Total)

| Analyte | Results | RL | Units | Dilution | Flag/Qual | Method | Date Prepared | Date/Time Analyzed | Analyst |
|----------|---------|----|-------|----------|-----------|----------|---------------|--------------------|---------|
| % Solids | 77.5 | | % Wt | 1 | | SM 2540G | 9/20/21 | 9/22/21 13:23 | CV |

39 Spruce Street * East Longmeadow, MA 01028 * FAX 413/525-6405 * TEL. 413/525-2332

Project Location: 375 Banfield Road, Portsmouth, N

Sample Description:

Work Order: 2110945

Date Received: 9/17/2021

Field Sample #: Y-9 (0-2')

Sampled: 9/16/2021 10:35

Sample ID: 2110945-08

Sample Matrix: Soil

Metals Analyses (Total)

| Analyte | Results | RL | DL | Units | Dilution | Flag/Qual | Method | Date Prepared | Date/Time Analyzed | Analyst |
|---------|---------|-----|------|-----------|----------|-----------|--------------|---------------|--------------------|---------|
| Lead | 880 | 1.0 | 0.50 | mg/Kg dry | 1 | | SW-846 6010D | 9/21/21 | 9/23/21 23:09 | QNW |

39 Spruce Street * East Longmeadow, MA 01028 * FAX 413/525-6405 * TEL. 413/525-2332

Project Location: 375 Banfield Road, Portsmouth, N

Sample Description:

Work Order: 2110945

Date Received: 9/17/2021

Field Sample #: Y-9 (0-2')

Sampled: 9/16/2021 10:35

Sample ID: 2110945-08

Sample Matrix: Soil

Conventional Chemistry Parameters by EPA/APHA/SW-846 Methods (Total)

| Analyte | Results | RL | Units | Dilution | Flag/Qual | Method | Date Prepared | Date/Time Analyzed | Analyst |
|----------|---------|----|-------|----------|-----------|----------|---------------|--------------------|---------|
| % Solids | 48.3 | | % Wt | 1 | | SM 2540G | 9/20/21 | 9/22/21 13:24 | CV |

39 Spruce Street * East Longmeadow, MA 01028 * FAX 413/525-6405 * TEL. 413/525-2332

Project Location: 375 Banfield Road, Portsmouth, N

Sample Description:

Work Order: 2110945

Date Received: 9/17/2021

Field Sample #: X-8 (0-2')

Sampled: 9/16/2021 10:10

Sample ID: 2110945-09

Sample Matrix: Soil

Metals Analyses (Total)

| Analyte | Results | RL | DL | Units | Dilution | Flag/Qual | Method | Date Prepared | Date/Time Analyzed | Analyst |
|---------|---------|------|------|-----------|----------|-----------|--------------|---------------|--------------------|---------|
| Lead | 1800 | 0.83 | 0.40 | mg/Kg dry | 1 | | SW-846 6010D | 9/21/21 | 9/23/21 23:14 | QNW |

39 Spruce Street * East Longmeadow, MA 01028 * FAX 413/525-6405 * TEL. 413/525-2332

Project Location: 375 Banfield Road, Portsmouth, N

Sample Description:

Work Order: 2110945

Date Received: 9/17/2021

Field Sample #: X-8 (0-2')

Sampled: 9/16/2021 10:10

Sample ID: 2110945-09

Sample Matrix: Soil

Conventional Chemistry Parameters by EPA/PHA/SW-846 Methods (Total)

| Analyte | Results | RL | Units | Dilution | Flag/Qual | Method | Date Prepared | Date/Time Analyzed | Analyst |
|----------|---------|----|-------|----------|-----------|----------|---------------|--------------------|---------|
| % Solids | 58.3 | | % Wt | 1 | | SM 2540G | 9/20/21 | 9/22/21 13:24 | CV |

39 Spruce Street * East Longmeadow, MA 01028 * FAX 413/525-6405 * TEL. 413/525-2332

Project Location: 375 Banfield Road, Portsmouth, N

Sample Description:

Work Order: 2110945

Date Received: 9/17/2021

Field Sample #: X-12 (0-2')

Sampled: 9/16/2021 10:38

Sample ID: 2110945-10

Sample Matrix: Soil

Metals Analyses (Total)

| Analyte | Results | RL | DL | Units | Dilution | Flag/Qual | Method | Date Prepared | Date/Time Analyzed | Analyst |
|---------|---------|------|------|-----------|----------|-----------|--------------|---------------|--------------------|---------|
| Lead | 4500 | 0.76 | 0.37 | mg/Kg dry | 1 | | SW-846 6010D | 9/21/21 | 9/23/21 23:20 | QNW |

39 Spruce Street * East Longmeadow, MA 01028 * FAX 413/525-6405 * TEL. 413/525-2332

Project Location: 375 Banfield Road, Portsmouth, N

Sample Description:

Work Order: 2110945

Date Received: 9/17/2021

Field Sample #: X-12 (0-2')

Sampled: 9/16/2021 10:38

Sample ID: 2110945-10

Sample Matrix: Soil

Conventional Chemistry Parameters by EPA/APHA/SW-846 Methods (Total)

| Analyte | Results | RL | Units | Dilution | Flag/Qual | Method | Date Prepared | Date/Time Analyzed | Analyst |
|----------|---------|----|-------|----------|-----------|----------|---------------|--------------------|---------|
| % Solids | 63.9 | | % Wt | 1 | | SM 2540G | 9/20/21 | 9/22/21 13:24 | CV |

39 Spruce Street * East Longmeadow, MA 01028 * FAX 413/525-6405 * TEL. 413/525-2332

Project Location: 375 Banfield Road, Portsmouth, N

Sample Description:

Work Order: 2110945

Date Received: 9/17/2021

Field Sample #: W-9 (0-2')

Sampled: 9/16/2021 09:58

Sample ID: 2110945-11

Sample Matrix: Soil

Metals Analyses (Total)

| Analyte | Results | RL | DL | Units | Dilution | Flag/Qual | Method | Date Prepared | Date/Time Analyzed | Analyst |
|---------|---------|------|------|-----------|----------|-----------|--------------|---------------|--------------------|---------|
| Lead | 3200 | 0.64 | 0.31 | mg/Kg dry | 1 | | SW-846 6010D | 9/21/21 | 9/23/21 17:07 | QNW |

39 Spruce Street * East Longmeadow, MA 01028 * FAX 413/525-6405 * TEL. 413/525-2332

Project Location: 375 Banfield Road, Portsmouth, N

Sample Description:

Work Order: 2110945

Date Received: 9/17/2021

Field Sample #: W-9 (0-2')

Sampled: 9/16/2021 09:58

Sample ID: 2110945-11

Sample Matrix: Soil

Conventional Chemistry Parameters by EPA/PHA/SW-846 Methods (Total)

| Analyte | Results | RL | Units | Dilution | Flag/Qual | Method | Date Prepared | Date/Time Analyzed | Analyst |
|----------|---------|----|-------|----------|-----------|----------|---------------|--------------------|---------|
| % Solids | 76.3 | | % Wt | 1 | | SM 2540G | 9/20/21 | 9/22/21 13:24 | CV |

39 Spruce Street * East Longmeadow, MA 01028 * FAX 413/525-6405 * TEL. 413/525-2332

Project Location: 375 Banfield Road, Portsmouth, N

Sample Description:

Work Order: 2110945

Date Received: 9/17/2021

Field Sample #: W-10 (0-2')

Sampled: 9/16/2021 09:40

Sample ID: 2110945-12

Sample Matrix: Soil

Metals Analyses (Total)

| Analyte | Results | RL | DL | Units | Dilution | Flag/Qual | Method | Date Prepared | Date/Time Analyzed | Analyst |
|---------|---------|-----|-----|-----------|----------|-----------|--------------|---------------|--------------------|---------|
| Lead | 9100 | 8.0 | 3.9 | mg/Kg dry | 10 | | SW-846 6010D | 9/21/21 | 9/24/21 12:17 | QNW |

39 Spruce Street * East Longmeadow, MA 01028 * FAX 413/525-6405 * TEL. 413/525-2332

Project Location: 375 Banfield Road, Portsmouth, N

Sample Description:

Work Order: 2110945

Date Received: 9/17/2021

Field Sample #: W-10 (0-2')

Sampled: 9/16/2021 09:40

Sample ID: 2110945-12

Sample Matrix: Soil

Conventional Chemistry Parameters by EPA/APHA/SW-846 Methods (Total)

| Analyte | Results | RL | Units | Dilution | Flag/Qual | Method | Date Prepared | Date/Time Analyzed | Analyst |
|----------|---------|----|-------|----------|-----------|----------|---------------|--------------------|---------|
| % Solids | 59.5 | | % Wt | 1 | | SM 2540G | 9/20/21 | 9/22/21 13:24 | CV |

39 Spruce Street * East Longmeadow, MA 01028 * FAX 413/525-6405 * TEL. 413/525-2332

Project Location: 375 Banfield Road, Portsmouth, N

Sample Description:

Work Order: 2110945

Date Received: 9/17/2021

Field Sample #: V-8 (0-2')

Sampled: 9/16/2021 09:55

Sample ID: 2110945-13

Sample Matrix: Soil

Metals Analyses (Total)

| Analyte | Results | RL | DL | Units | Dilution | Flag/Qual | Method | Date Prepared | Date/Time Analyzed | Analyst |
|---------|---------|------|------|-----------|----------|-----------|--------------|---------------|--------------------|---------|
| Lead | 1500 | 0.64 | 0.31 | mg/Kg dry | 1 | | SW-846 6010D | 9/21/21 | 9/23/21 17:32 | QNW |

39 Spruce Street * East Longmeadow, MA 01028 * FAX 413/525-6405 * TEL. 413/525-2332

Project Location: 375 Banfield Road, Portsmouth, N

Sample Description:

Work Order: 2110945

Date Received: 9/17/2021

Field Sample #: V-8 (0-2')

Sampled: 9/16/2021 09:55

Sample ID: 2110945-13

Sample Matrix: Soil

Conventional Chemistry Parameters by EPA/APHA/SW-846 Methods (Total)

| Analyte | Results | RL | Units | Dilution | Flag/Qual | Method | Date Prepared | Date/Time Analyzed | Analyst |
|----------|---------|----|-------|----------|-----------|----------|---------------|--------------------|---------|
| % Solids | 77.4 | | % Wt | 1 | | SM 2540G | 9/20/21 | 9/22/21 13:24 | CV |

39 Spruce Street * East Longmeadow, MA 01028 * FAX 413/525-6405 * TEL. 413/525-2332

Project Location: 375 Banfield Road, Portsmouth, N

Sample Description:

Work Order: 2110945

Date Received: 9/17/2021

Field Sample #: V-11 (0-2')

Sampled: 9/16/2021 09:30

Sample ID: 2110945-14

Sample Matrix: Soil

Metals Analyses (Total)

| Analyte | Results | RL | DL | Units | Dilution | Flag/Qual | Method | Date Prepared | Date/Time Analyzed | Analyst |
|---------|---------|------|------|-----------|----------|-----------|--------------|---------------|--------------------|---------|
| Lead | 4300 | 0.83 | 0.40 | mg/Kg dry | 1 | | SW-846 6010D | 9/21/21 | 9/23/21 17:39 | QNW |

39 Spruce Street * East Longmeadow, MA 01028 * FAX 413/525-6405 * TEL. 413/525-2332

Project Location: 375 Banfield Road, Portsmouth, N

Sample Description:

Work Order: 2110945

Date Received: 9/17/2021

Field Sample #: V-11 (0-2')

Sampled: 9/16/2021 09:30

Sample ID: 2110945-14

Sample Matrix: Soil

Conventional Chemistry Parameters by EPA/APHA/SW-846 Methods (Total)

| Analyte | Results | RL | Units | Dilution | Flag/Qual | Method | Date Prepared | Date/Time Analyzed | Analyst |
|----------|---------|----|-------|----------|-----------|----------|---------------|--------------------|---------|
| % Solids | 58.1 | | % Wt | 1 | | SM 2540G | 9/20/21 | 9/22/21 13:24 | CV |

39 Spruce Street * East Longmeadow, MA 01028 * FAX 413/525-6405 * TEL. 413/525-2332

Project Location: 375 Banfield Road, Portsmouth, N

Sample Description:

Work Order: 2110945

Date Received: 9/17/2021

Field Sample #: V-11 (2'-4')

Sampled: 9/16/2021 09:32

Sample ID: 2110945-15

Sample Matrix: Soil

Metals Analyses (Total)

| Analyte | Results | RL | DL | Units | Dilution | Flag/Qual | Method | Date Prepared | Date/Time Analyzed | Analyst |
|---------|---------|------|------|-----------|----------|-----------|--------------|---------------|--------------------|---------|
| Lead | 680 | 0.69 | 0.34 | mg/Kg dry | 1 | | SW-846 6010D | 9/21/21 | 9/23/21 17:46 | QNW |

39 Spruce Street * East Longmeadow, MA 01028 * FAX 413/525-6405 * TEL. 413/525-2332

Project Location: 375 Banfield Road, Portsmouth, N

Sample Description:

Work Order: 2110945

Date Received: 9/17/2021

Field Sample #: V-11 (2'-4')

Sampled: 9/16/2021 09:32

Sample ID: 2110945-15

Sample Matrix: Soil

Conventional Chemistry Parameters by EPA/APHA/SW-846 Methods (Total)

| Analyte | Results | RL | Units | Dilution | Flag/Qual | Method | Date Prepared | Date/Time Analyzed | Analyst |
|----------|---------|----|-------|----------|-----------|----------|---------------|--------------------|---------|
| % Solids | 72.0 | | % Wt | 1 | | SM 2540G | 9/20/21 | 9/22/21 13:25 | CV |

39 Spruce Street * East Longmeadow, MA 01028 * FAX 413/525-6405 * TEL. 413/525-2332

Project Location: 375 Banfield Road, Portsmouth, N

Sample Description:

Work Order: 2110945

Date Received: 9/17/2021

Field Sample #: A-10 (0-2')

Sampled: 9/16/2021 09:05

Sample ID: 2110945-16

Sample Matrix: Soil

Metals Analyses (Total)

| Analyte | Results | RL | DL | Units | Dilution | Flag/Qual | Method | Date Prepared | Date/Time Analyzed | Analyst |
|---------|---------|------|------|-----------|----------|-----------|--------------|---------------|--------------------|---------|
| Lead | 2400 | 0.73 | 0.36 | mg/Kg dry | 1 | | SW-846 6010D | 9/21/21 | 9/23/21 17:53 | QNW |

39 Spruce Street * East Longmeadow, MA 01028 * FAX 413/525-6405 * TEL. 413/525-2332

Project Location: 375 Banfield Road, Portsmouth, N

Sample Description:

Work Order: 2110945

Date Received: 9/17/2021

Field Sample #: A-10 (0-2')

Sampled: 9/16/2021 09:05

Sample ID: 2110945-16

Sample Matrix: Soil

Conventional Chemistry Parameters by EPA/APHA/SW-846 Methods (Total)

| Analyte | Results | RL | Units | Dilution | Flag/Qual | Method | Date Prepared | Date/Time Analyzed | Analyst |
|----------|---------|----|-------|----------|-----------|----------|---------------|--------------------|---------|
| % Solids | 64.2 | | % Wt | 1 | | SM 2540G | 9/20/21 | 9/22/21 13:25 | CV |

39 Spruce Street * East Longmeadow, MA 01028 * FAX 413/525-6405 * TEL. 413/525-2332

Project Location: 375 Banfield Road, Portsmouth, N

Sample Description:

Work Order: 2110945

Date Received: 9/17/2021

Field Sample #: A-10 (2'-3')

Sampled: 9/16/2021 09:10

Sample ID: 2110945-17

Sample Matrix: Soil

Metals Analyses (Total)

| Analyte | Results | RL | DL | Units | Dilution | Flag/Qual | Method | Date Prepared | Date/Time Analyzed | Analyst |
|---------|---------|------|------|-----------|----------|-----------|--------------|---------------|--------------------|---------|
| Lead | 2100 | 0.78 | 0.38 | mg/Kg dry | 1 | | SW-846 6010D | 9/21/21 | 9/23/21 17:59 | QNW |

39 Spruce Street * East Longmeadow, MA 01028 * FAX 413/525-6405 * TEL. 413/525-2332

Project Location: 375 Banfield Road, Portsmouth, N

Sample Description:

Work Order: 2110945

Date Received: 9/17/2021

Field Sample #: A-10 (2'-3')

Sampled: 9/16/2021 09:10

Sample ID: 2110945-17

Sample Matrix: Soil

Conventional Chemistry Parameters by EPA/APHA/SW-846 Methods (Total)

| Analyte | Results | RL | Units | Dilution | Flag/Qual | Method | Date Prepared | Date/Time Analyzed | Analyst |
|----------|---------|----|-------|----------|-----------|----------|---------------|--------------------|---------|
| % Solids | 61.1 | | % Wt | 1 | | SM 2540G | 9/20/21 | 9/22/21 13:25 | CV |

39 Spruce Street * East Longmeadow, MA 01028 * FAX 413/525-6405 * TEL. 413/525-2332

Project Location: 375 Banfield Road, Portsmouth, N

Sample Description:

Work Order: 2110945

Date Received: 9/17/2021

Field Sample #: W-12 (0-2)

Sampled: 9/16/2021 11:39

Sample ID: 2110945-18

Sample Matrix: Soil

Metals Analyses (Total)

| Analyte | Results | RL | DL | Units | Dilution | Flag/Qual | Method | Date Prepared | Date/Time Analyzed | Analyst |
|---------|---------|------|------|-----------|----------|-----------|--------------|---------------|--------------------|---------|
| Lead | 2700 | 0.72 | 0.35 | mg/Kg dry | 1 | | SW-846 6010D | 9/21/21 | 9/23/21 18:06 | QNW |

39 Spruce Street * East Longmeadow, MA 01028 * FAX 413/525-6405 * TEL. 413/525-2332

Project Location: 375 Banfield Road, Portsmouth, N

Sample Description:

Work Order: 2110945

Date Received: 9/17/2021

Field Sample #: W-12 (0-2)

Sampled: 9/16/2021 11:39

Sample ID: 2110945-18

Sample Matrix: Soil

Conventional Chemistry Parameters by EPA/APHA/SW-846 Methods (Total)

| Analyte | Results | RL | Units | Dilution | Flag/Qual | Method | Date Prepared | Date/Time Analyzed | Analyst |
|----------|---------|----|-------|----------|-----------|----------|---------------|--------------------|---------|
| % Solids | 65.7 | | % Wt | 1 | | SM 2540G | 9/20/21 | 9/22/21 13:25 | CV |

39 Spruce Street * East Longmeadow, MA 01028 * FAX 413/525-6405 * TEL. 413/525-2332

Project Location: 375 Banfield Road, Portsmouth, N

Sample Description:

Work Order: 2110945

Date Received: 9/17/2021

Field Sample #: W-12 (2-4)

Sampled: 9/16/2021 11:41

Sample ID: 2110945-19

Sample Matrix: Soil

Metals Analyses (Total)

| Analyte | Results | RL | DL | Units | Dilution | Flag/Qual | Method | Date Prepared | Date/Time Analyzed | Analyst |
|---------|---------|------|------|-----------|----------|-----------|--------------|---------------|--------------------|---------|
| Lead | 340 | 0.72 | 0.35 | mg/Kg dry | 1 | | SW-846 6010D | 9/21/21 | 9/23/21 18:13 | QNW |

39 Spruce Street * East Longmeadow, MA 01028 * FAX 413/525-6405 * TEL. 413/525-2332

Project Location: 375 Banfield Road, Portsmouth, N

Sample Description:

Work Order: 2110945

Date Received: 9/17/2021

Field Sample #: W-12 (2-4)

Sampled: 9/16/2021 11:41

Sample ID: 2110945-19

Sample Matrix: Soil

Conventional Chemistry Parameters by EPA/APHA/SW-846 Methods (Total)

| Analyte | Results | RL | Units | Dilution | Flag/Qual | Method | Date Prepared | Date/Time Analyzed | Analyst |
|----------|---------|----|-------|----------|-----------|----------|---------------|--------------------|---------|
| % Solids | 65.9 | | % Wt | 1 | | SM 2540G | 9/20/21 | 9/22/21 13:25 | CV |

39 Spruce Street * East Longmeadow, MA 01028 * FAX 413/525-6405 * TEL. 413/525-2332

Project Location: 375 Banfield Road, Portsmouth, N

Sample Description:

Work Order: 2110945

Date Received: 9/17/2021

Field Sample #: W-10 (2-4')

Sampled: 9/16/2021 11:50

Sample ID: 2110945-20

Sample Matrix: Soil

Metals Analyses (Total)

| Analyte | Results | RL | DL | Units | Dilution | Flag/Qual | Method | Date Prepared | Date/Time Analyzed | Analyst |
|---------|---------|------|------|-----------|----------|-----------|--------------|---------------|--------------------|---------|
| Lead | 2700 | 0.71 | 0.35 | mg/Kg dry | 1 | | SW-846 6010D | 9/21/21 | 9/23/21 18:20 | QNW |

39 Spruce Street * East Longmeadow, MA 01028 * FAX 413/525-6405 * TEL. 413/525-2332

Project Location: 375 Banfield Road, Portsmouth, N

Sample Description:

Work Order: 2110945

Date Received: 9/17/2021

Field Sample #: W-10 (2-4')

Sampled: 9/16/2021 11:50

Sample ID: 2110945-20

Sample Matrix: Soil

Conventional Chemistry Parameters by EPA/APHA/SW-846 Methods (Total)

| Analyte | Results | RL | Units | Dilution | Flag/Qual | Method | Date Prepared | Date/Time Analyzed | Analyst |
|----------|---------|----|-------|----------|-----------|----------|---------------|--------------------|---------|
| % Solids | 66.5 | | % Wt | 1 | | SM 2540G | 9/20/21 | 9/22/21 13:25 | CV |

39 Spruce Street * East Longmeadow, MA 01028 * FAX 413/525-6405 * TEL. 413/525-2332

Project Location: 375 Banfield Road, Portsmouth, N

Sample Description:

Work Order: 2110945

Date Received: 9/17/2021

Field Sample #: E-11 (0-2')

Sampled: 9/16/2021 13:08

Sample ID: 2110945-21

Sample Matrix: Soil

Metals Analyses (Total)

| Analyte | Results | RL | DL | Units | Dilution | Flag/Qual | Method | Date Prepared | Date/Time Analyzed | Analyst |
|---------|---------|------|------|-----------|----------|-----------|--------------|---------------|--------------------|---------|
| Lead | 5.1 | 0.53 | 0.26 | mg/Kg dry | 1 | | SW-846 6010D | 9/21/21 | 9/23/21 17:00 | QNW |

39 Spruce Street * East Longmeadow, MA 01028 * FAX 413/525-6405 * TEL. 413/525-2332

Project Location: 375 Banfield Road, Portsmouth, N

Sample Description:

Work Order: 2110945

Date Received: 9/17/2021

Field Sample #: E-11 (0-2')

Sampled: 9/16/2021 13:08

Sample ID: 2110945-21

Sample Matrix: Soil

Conventional Chemistry Parameters by EPA/APHA/SW-846 Methods (Total)

| Analyte | Results | RL | Units | Dilution | Flag/Qual | Method | Date Prepared | Date/Time Analyzed | Analyst |
|----------|---------|----|-------|----------|-----------|----------|---------------|--------------------|---------|
| % Solids | 91.7 | | % Wt | 1 | | SM 2540G | 9/20/21 | 9/22/21 13:26 | CV |

39 Spruce Street * East Longmeadow, MA 01028 * FAX 413/525-6405 * TEL. 413/525-2332

Project Location: 375 Banfield Road, Portsmouth, N

Sample Description:

Work Order: 2110945

Date Received: 9/17/2021

Field Sample #: V-12 (0-2')

Sampled: 9/16/2021 12:50

Sample ID: 2110945-22

Sample Matrix: Soil

Metals Analyses (Total)

| Analyte | Results | RL | DL | Units | Dilution | Flag/Qual | Method | Date Prepared | Date/Time Analyzed | Analyst |
|---------|---------|------|------|-----------|----------|-----------|--------------|---------------|--------------------|---------|
| Lead | 2800 | 0.66 | 0.32 | mg/Kg dry | 1 | | SW-846 6010D | 9/21/21 | 9/24/21 12:22 | QNW |

39 Spruce Street * East Longmeadow, MA 01028 * FAX 413/525-6405 * TEL. 413/525-2332

Project Location: 375 Banfield Road, Portsmouth, N

Sample Description:

Work Order: 2110945

Date Received: 9/17/2021

Field Sample #: V-12 (0-2')

Sampled: 9/16/2021 12:50

Sample ID: 2110945-22

Sample Matrix: Soil

Conventional Chemistry Parameters by EPA/APHA/SW-846 Methods (Total)

| Analyte | Results | RL | Units | Dilution | Flag/Qual | Method | Date Prepared | Date/Time Analyzed | Analyst |
|----------|---------|----|-------|----------|-----------|----------|---------------|--------------------|---------|
| % Solids | 74.1 | | % Wt | 1 | | SM 2540G | 9/20/21 | 9/22/21 13:26 | CV |

39 Spruce Street * East Longmeadow, MA 01028 * FAX 413/525-6405 * TEL. 413/525-2332

Project Location: 375 Banfield Road, Portsmouth, N

Sample Description:

Work Order: 2110945

Date Received: 9/17/2021

Field Sample #: X-10 (0-2')

Sampled: 9/16/2021 12:48

Sample ID: 2110945-23

Sample Matrix: Soil

Metals Analyses (Total)

| Analyte | Results | RL | DL | Units | Dilution | Flag/Qual | Method | Date Prepared | Date/Time Analyzed | Analyst |
|---------|---------|------|------|-----------|----------|-----------|--------------|---------------|--------------------|---------|
| Lead | 3900 | 0.92 | 0.45 | mg/Kg dry | 1 | | SW-846 6010D | 9/21/21 | 9/23/21 18:33 | QNW |

39 Spruce Street * East Longmeadow, MA 01028 * FAX 413/525-6405 * TEL. 413/525-2332

Project Location: 375 Banfield Road, Portsmouth, N

Sample Description:

Work Order: 2110945

Date Received: 9/17/2021

Field Sample #: X-10 (0-2')

Sampled: 9/16/2021 12:48

Sample ID: 2110945-23

Sample Matrix: Soil

Conventional Chemistry Parameters by EPA/APHA/SW-846 Methods (Total)

| Analyte | Results | RL | Units | Dilution | Flag/Qual | Method | Date Prepared | Date/Time Analyzed | Analyst |
|----------|---------|----|-------|----------|-----------|----------|---------------|--------------------|---------|
| % Solids | 53.0 | | % Wt | 1 | | SM 2540G | 9/20/21 | 9/22/21 13:26 | CV |

39 Spruce Street * East Longmeadow, MA 01028 * FAX 413/525-6405 * TEL. 413/525-2332

Project Location: 375 Banfield Road, Portsmouth, N

Sample Description:

Work Order: 2110945

Date Received: 9/17/2021

Field Sample #: F-13 (0-2')

Sampled: 9/16/2021 13:36

Sample ID: 2110945-24

Sample Matrix: Soil

Metals Analyses (Total)

| Analyte | Results | RL | DL | Units | Dilution | Flag/Qual | Method | Date Prepared | Date/Time Analyzed | Analyst |
|---------|---------|------|------|-----------|----------|-----------|--------------|---------------|--------------------|---------|
| Lead | 150 | 0.67 | 0.32 | mg/Kg dry | 1 | | SW-846 6010D | 9/21/21 | 9/23/21 18:51 | QNW |

39 Spruce Street * East Longmeadow, MA 01028 * FAX 413/525-6405 * TEL. 413/525-2332

Project Location: 375 Banfield Road, Portsmouth, N

Sample Description:

Work Order: 2110945

Date Received: 9/17/2021

Field Sample #: F-13 (0-2')

Sampled: 9/16/2021 13:36

Sample ID: 2110945-24

Sample Matrix: Soil

Conventional Chemistry Parameters by EPA/APHA/SW-846 Methods (Total)

| Analyte | Results | RL | Units | Dilution | Flag/Qual | Method | Date Prepared | Date/Time Analyzed | Analyst |
|----------|---------|----|-------|----------|-----------|----------|---------------|--------------------|---------|
| % Solids | 74.5 | | % Wt | 1 | | SM 2540G | 9/20/21 | 9/22/21 13:26 | CV |

39 Spruce Street * East Longmeadow, MA 01028 * FAX 413/525-6405 * TEL. 413/525-2332

Project Location: 375 Banfield Road, Portsmouth, N

Sample Description:

Work Order: 2110945

Date Received: 9/17/2021

Field Sample #: D-13 (0-2')

Sampled: 9/16/2021 13:58

Sample ID: 2110945-25

Sample Matrix: Soil

Metals Analyses (Total)

| Analyte | Results | RL | DL | Units | Dilution | Flag/Qual | Method | Date Prepared | Date/Time Analyzed | Analyst |
|---------|---------|------|------|-----------|----------|-----------|--------------|---------------|--------------------|---------|
| Lead | 2200 | 0.56 | 0.27 | mg/Kg dry | 1 | | SW-846 6010D | 9/21/21 | 9/23/21 18:58 | QNW |

39 Spruce Street * East Longmeadow, MA 01028 * FAX 413/525-6405 * TEL. 413/525-2332

Project Location: 375 Banfield Road, Portsmouth, N

Sample Description:

Work Order: 2110945

Date Received: 9/17/2021

Field Sample #: D-13 (0-2')

Sampled: 9/16/2021 13:58

Sample ID: 2110945-25

Sample Matrix: Soil

Conventional Chemistry Parameters by EPA/APHA/SW-846 Methods (Total)

| Analyte | Results | RL | Units | Dilution | Flag/Qual | Method | Date Prepared | Date/Time Analyzed | Analyst |
|----------|---------|----|-------|----------|-----------|----------|---------------|--------------------|---------|
| % Solids | 86.1 | | % Wt | 1 | | SM 2540G | 9/20/21 | 9/22/21 13:26 | CV |

39 Spruce Street * East Longmeadow, MA 01028 * FAX 413/525-6405 * TEL. 413/525-2332

Project Location: 375 Banfield Road, Portsmouth, N

Sample Description:

Work Order: 2110945

Date Received: 9/17/2021

Field Sample #: E-12 (0-2')

Sampled: 9/16/2021 13:55

Sample ID: 2110945-26

Sample Matrix: Soil

Metals Analyses (Total)

| Analyte | Results | RL | DL | Units | Dilution | Flag/Qual | Method | Date Prepared | Date/Time Analyzed | Analyst |
|---------|---------|------|------|-----------|----------|-----------|--------------|---------------|--------------------|---------|
| Lead | 27 | 0.61 | 0.30 | mg/Kg dry | 1 | | SW-846 6010D | 9/21/21 | 9/23/21 19:05 | QNW |

39 Spruce Street * East Longmeadow, MA 01028 * FAX 413/525-6405 * TEL. 413/525-2332

Project Location: 375 Banfield Road, Portsmouth, N

Sample Description:

Work Order: 2110945

Date Received: 9/17/2021

Field Sample #: E-12 (0-2')

Sampled: 9/16/2021 13:55

Sample ID: 2110945-26

Sample Matrix: Soil

Conventional Chemistry Parameters by EPA/APHA/SW-846 Methods (Total)

| Analyte | Results | RL | Units | Dilution | Flag/Qual | Method | Date Prepared | Date/Time Analyzed | Analyst |
|----------|---------|----|-------|----------|-----------|----------|---------------|--------------------|---------|
| % Solids | 81.9 | | % Wt | 1 | | SM 2540G | 9/20/21 | 9/22/21 13:27 | CV |

39 Spruce Street * East Longmeadow, MA 01028 * FAX 413/525-6405 * TEL. 413/525-2332

Project Location: 375 Banfield Road, Portsmouth, N

Sample Description:

Work Order: 2110945

Date Received: 9/17/2021

Field Sample #: E-13 (0-2')

Sampled: 9/16/2021 13:49

Sample ID: 2110945-27

Sample Matrix: Soil

Metals Analyses (Total)

| Analyte | Results | RL | DL | Units | Dilution | Flag/Qual | Method | Date Prepared | Date/Time Analyzed | Analyst |
|---------|---------|------|------|-----------|----------|-----------|--------------|---------------|--------------------|---------|
| Lead | 36 | 0.56 | 0.27 | mg/Kg dry | 1 | | SW-846 6010D | 9/21/21 | 9/23/21 19:12 | QNW |

39 Spruce Street * East Longmeadow, MA 01028 * FAX 413/525-6405 * TEL. 413/525-2332

Project Location: 375 Banfield Road, Portsmouth, N

Sample Description:

Work Order: 2110945

Date Received: 9/17/2021

Field Sample #: E-13 (0-2')

Sampled: 9/16/2021 13:49

Sample ID: 2110945-27

Sample Matrix: Soil

Conventional Chemistry Parameters by EPA/APHA/SW-846 Methods (Total)

| Analyte | Results | RL | Units | Dilution | Flag/Qual | Method | Date Prepared | Date/Time Analyzed | Analyst |
|----------|---------|----|-------|----------|-----------|----------|---------------|--------------------|---------|
| % Solids | 87.5 | | % Wt | 1 | | SM 2540G | 9/20/21 | 9/22/21 13:27 | CV |

39 Spruce Street * East Longmeadow, MA 01028 * FAX 413/525-6405 * TEL. 413/525-2332

Project Location: 375 Banfield Road, Portsmouth, N

Sample Description:

Work Order: 2110945

Date Received: 9/17/2021

Field Sample #: G-14 (0-2)

Sampled: 9/16/2021 14:25

Sample ID: 2110945-28

Sample Matrix: Soil

Metals Analyses (Total)

| Analyte | Results | RL | DL | Units | Dilution | Flag/Qual | Method | Date Prepared | Date/Time Analyzed | Analyst |
|---------|---------|------|------|-----------|----------|-----------|--------------|---------------|--------------------|---------|
| Lead | 18 | 0.57 | 0.28 | mg/Kg dry | 1 | | SW-846 6010D | 9/21/21 | 9/23/21 19:18 | QNW |

39 Spruce Street * East Longmeadow, MA 01028 * FAX 413/525-6405 * TEL. 413/525-2332

Project Location: 375 Banfield Road, Portsmouth, N

Sample Description:

Work Order: 2110945

Date Received: 9/17/2021

Field Sample #: G-14 (0-2)

Sampled: 9/16/2021 14:25

Sample ID: 2110945-28

Sample Matrix: Soil

Conventional Chemistry Parameters by EPA/PHA/SW-846 Methods (Total)

| Analyte | Results | RL | Units | Dilution | Flag/Qual | Method | Date Prepared | Date/Time Analyzed | Analyst |
|----------|---------|----|-------|----------|-----------|----------|---------------|--------------------|---------|
| % Solids | 87.3 | | % Wt | 1 | | SM 2540G | 9/20/21 | 9/22/21 13:27 | CV |

39 Spruce Street * East Longmeadow, MA 01028 * FAX 413/525-6405 * TEL. 413/525-2332

Project Location: 375 Banfield Road, Portsmouth, N

Sample Description:

Work Order: 2110945

Date Received: 9/17/2021

Field Sample #: H-15 (0-2)

Sampled: 9/16/2021 14:28

Sample ID: 2110945-29

Sample Matrix: Soil

Metals Analyses (Total)

| Analyte | Results | RL | DL | Units | Dilution | Flag/Qual | Method | Date Prepared | Date/Time Analyzed | Analyst |
|---------|---------|------|------|-----------|----------|-----------|--------------|---------------|--------------------|---------|
| Lead | 150 | 0.61 | 0.30 | mg/Kg dry | 1 | | SW-846 6010D | 9/21/21 | 9/23/21 14:03 | QNW |

39 Spruce Street * East Longmeadow, MA 01028 * FAX 413/525-6405 * TEL. 413/525-2332

Project Location: 375 Banfield Road, Portsmouth, N

Sample Description:

Work Order: 2110945

Date Received: 9/17/2021

Field Sample #: H-15 (0-2)

Sampled: 9/16/2021 14:28

Sample ID: 2110945-29

Sample Matrix: Soil

Conventional Chemistry Parameters by EPA/PHA/SW-846 Methods (Total)

| Analyte | Results | RL | Units | Dilution | Flag/Qual | Method | Date Prepared | Date/Time Analyzed | Analyst |
|----------|---------|----|-------|----------|-----------|----------|---------------|--------------------|---------|
| % Solids | 79.6 | | % Wt | 1 | | SM 2540G | 9/20/21 | 9/22/21 13:27 | CV |

39 Spruce Street * East Longmeadow, MA 01028 * FAX 413/525-6405 * TEL. 413/525-2332

Project Location: 375 Banfield Road, Portsmouth, N

Sample Description:

Work Order: 2110945

Date Received: 9/17/2021

Field Sample #: J-14 (0-2')

Sampled: 9/16/2021 14:40

Sample ID: 2110945-30

Sample Matrix: Soil

Metals Analyses (Total)

| Analyte | Results | RL | DL | Units | Dilution | Flag/Qual | Method | Date Prepared | Date/Time Analyzed | Analyst |
|---------|---------|------|------|-----------|----------|-----------|--------------|---------------|--------------------|---------|
| Lead | 130 | 0.66 | 0.32 | mg/Kg dry | 1 | | SW-846 6010D | 9/21/21 | 9/23/21 14:10 | QNW |

39 Spruce Street * East Longmeadow, MA 01028 * FAX 413/525-6405 * TEL. 413/525-2332

Project Location: 375 Banfield Road, Portsmouth, N

Sample Description:

Work Order: 2110945

Date Received: 9/17/2021

Field Sample #: J-14 (0-2')

Sampled: 9/16/2021 14:40

Sample ID: 2110945-30

Sample Matrix: Soil

Conventional Chemistry Parameters by EPA/APHA/SW-846 Methods (Total)

| Analyte | Results | RL | Units | Dilution | Flag/Qual | Method | Date Prepared | Date/Time Analyzed | Analyst |
|----------|---------|----|-------|----------|-----------|----------|---------------|--------------------|---------|
| % Solids | 75.4 | | % Wt | 1 | | SM 2540G | 9/20/21 | 9/22/21 13:28 | CV |

39 Spruce Street * East Longmeadow, MA 01028 * FAX 413/525-6405 * TEL. 413/525-2332

Project Location: 375 Banfield Road, Portsmouth, N

Sample Description:

Work Order: 2110945

Date Received: 9/17/2021

Field Sample #: A-5 (0-2')

Sampled: 9/17/2021 08:20

Sample ID: 2110945-31

Sample Matrix: Soil

Metals Analyses (Total)

| Analyte | Results | RL | DL | Units | Dilution | Flag/Qual | Method | Date Prepared | Date/Time Analyzed | Analyst |
|---------|---------|------|------|-----------|----------|-----------|--------------|---------------|--------------------|---------|
| Lead | 180 | 0.57 | 0.27 | mg/Kg dry | 1 | | SW-846 6010D | 9/21/21 | 9/23/21 13:56 | QNW |

39 Spruce Street * East Longmeadow, MA 01028 * FAX 413/525-6405 * TEL. 413/525-2332

Project Location: 375 Banfield Road, Portsmouth, N

Sample Description:

Work Order: 2110945

Date Received: 9/17/2021

Field Sample #: A-5 (0-2')

Sampled: 9/17/2021 08:20

Sample ID: 2110945-31

Sample Matrix: Soil

Conventional Chemistry Parameters by EPA/APHA/SW-846 Methods (Total)

| Analyte | Results | RL | Units | Dilution | Flag/Qual | Method | Date Prepared | Date/Time Analyzed | Analyst |
|----------|---------|----|-------|----------|-----------|----------|---------------|--------------------|---------|
| % Solids | 86.9 | | % Wt | 1 | | SM 2540G | 9/20/21 | 9/22/21 13:28 | CV |

39 Spruce Street * East Longmeadow, MA 01028 * FAX 413/525-6405 * TEL. 413/525-2332

Project Location: 375 Banfield Road, Portsmouth, N

Sample Description:

Work Order: 2110945

Date Received: 9/17/2021

Field Sample #: A-3 (0-2')

Sampled: 9/17/2021 08:10

Sample ID: 2110945-32

Sample Matrix: Soil

Metals Analyses (Total)

| Analyte | Results | RL | DL | Units | Dilution | Flag/Qual | Method | Date Prepared | Date/Time Analyzed | Analyst |
|---------|---------|------|------|-----------|----------|-----------|--------------|---------------|--------------------|---------|
| Lead | 52 | 0.58 | 0.28 | mg/Kg dry | 1 | | SW-846 6010D | 9/21/21 | 9/23/21 14:17 | QNW |

39 Spruce Street * East Longmeadow, MA 01028 * FAX 413/525-6405 * TEL. 413/525-2332

Project Location: 375 Banfield Road, Portsmouth, N

Sample Description:

Work Order: 2110945

Date Received: 9/17/2021

Field Sample #: A-3 (0-2')

Sampled: 9/17/2021 08:10

Sample ID: 2110945-32

Sample Matrix: Soil

Conventional Chemistry Parameters by EPA/APHA/SW-846 Methods (Total)

| Analyte | Results | RL | Units | Dilution | Flag/Qual | Method | Date Prepared | Date/Time Analyzed | Analyst |
|----------|---------|----|-------|----------|-----------|----------|---------------|--------------------|---------|
| % Solids | 86.4 | | % Wt | 1 | | SM 2540G | 9/20/21 | 9/22/21 13:29 | CV |

39 Spruce Street * East Longmeadow, MA 01028 * FAX 413/525-6405 * TEL. 413/525-2332

Project Location: 375 Banfield Road, Portsmouth, N

Sample Description:

Work Order: 2110945

Date Received: 9/17/2021

Field Sample #: A-7 (0-2')

Sampled: 9/17/2021 08:30

Sample ID: 2110945-33

Sample Matrix: Soil

Metals Analyses (Total)

| Analyte | Results | RL | DL | Units | Dilution | Flag/Qual | Method | Date Prepared | Date/Time Analyzed | Analyst |
|---------|---------|------|------|-----------|----------|-----------|--------------|---------------|--------------------|---------|
| Lead | 2500 | 0.66 | 0.32 | mg/Kg dry | 1 | | SW-846 6010D | 9/21/21 | 9/23/21 14:24 | QNW |

39 Spruce Street * East Longmeadow, MA 01028 * FAX 413/525-6405 * TEL. 413/525-2332

Project Location: 375 Banfield Road, Portsmouth, N

Sample Description:

Work Order: 2110945

Date Received: 9/17/2021

Field Sample #: A-7 (0-2')

Sampled: 9/17/2021 08:30

Sample ID: 2110945-33

Sample Matrix: Soil

Conventional Chemistry Parameters by EPA/APHA/SW-846 Methods (Total)

| Analyte | Results | RL | Units | Dilution | Flag/Qual | Method | Date Prepared | Date/Time Analyzed | Analyst |
|----------|---------|----|-------|----------|-----------|----------|---------------|--------------------|---------|
| % Solids | 71.7 | | % Wt | 1 | | SM 2540G | 9/20/21 | 9/22/21 13:29 | CV |

39 Spruce Street * East Longmeadow, MA 01028 * FAX 413/525-6405 * TEL. 413/525-2332

Project Location: 375 Banfield Road, Portsmouth, N

Sample Description:

Work Order: 2110945

Date Received: 9/17/2021

Field Sample #: V-10 (0-2')

Sampled: 9/17/2021 08:50

Sample ID: 2110945-34

Sample Matrix: Soil

Metals Analyses (Total)

| Analyte | Results | RL | DL | Units | Dilution | Flag/Qual | Method | Date Prepared | Date/Time Analyzed | Analyst |
|---------|---------|------|------|-----------|----------|-----------|--------------|---------------|--------------------|---------|
| Lead | 2900 | 0.70 | 0.34 | mg/Kg dry | 1 | | SW-846 6010D | 9/21/21 | 9/23/21 14:30 | QNW |

39 Spruce Street * East Longmeadow, MA 01028 * FAX 413/525-6405 * TEL. 413/525-2332

Project Location: 375 Banfield Road, Portsmouth, N

Sample Description:

Work Order: 2110945

Date Received: 9/17/2021

Field Sample #: V-10 (0-2')

Sampled: 9/17/2021 08:50

Sample ID: 2110945-34

Sample Matrix: Soil

Conventional Chemistry Parameters by EPA/APHA/SW-846 Methods (Total)

| Analyte | Results | RL | Units | Dilution | Flag/Qual | Method | Date Prepared | Date/Time Analyzed | Analyst |
|----------|---------|----|-------|----------|-----------|----------|---------------|--------------------|---------|
| % Solids | 68.0 | | % Wt | 1 | | SM 2540G | 9/20/21 | 9/22/21 13:29 | CV |

39 Spruce Street * East Longmeadow, MA 01028 * FAX 413/525-6405 * TEL. 413/525-2332

Project Location: 375 Banfield Road, Portsmouth, N

Sample Description:

Work Order: 2110945

Date Received: 9/17/2021

Field Sample #: W-13 (0-2')

Sampled: 9/17/2021 09:20

Sample ID: 2110945-35

Sample Matrix: Soil

Metals Analyses (Total)

| Analyte | Results | RL | DL | Units | Dilution | Flag/Qual | Method | Date Prepared | Date/Time Analyzed | Analyst |
|---------|---------|------|------|-----------|----------|-----------|--------------|---------------|--------------------|---------|
| Lead | 3500 | 0.74 | 0.36 | mg/Kg dry | 1 | | SW-846 6010D | 9/21/21 | 9/23/21 14:37 | QNW |

39 Spruce Street * East Longmeadow, MA 01028 * FAX 413/525-6405 * TEL. 413/525-2332

Project Location: 375 Banfield Road, Portsmouth, N

Sample Description:

Work Order: 2110945

Date Received: 9/17/2021

Field Sample #: W-13 (0-2')

Sampled: 9/17/2021 09:20

Sample ID: 2110945-35

Sample Matrix: Soil

Conventional Chemistry Parameters by EPA/APHA/SW-846 Methods (Total)

| Analyte | Results | RL | Units | Dilution | Flag/Qual | Method | Date Prepared | Date/Time Analyzed | Analyst |
|----------|---------|----|-------|----------|-----------|----------|---------------|--------------------|---------|
| % Solids | 67.3 | | % Wt | 1 | | SM 2540G | 9/20/21 | 9/22/21 13:29 | CV |

39 Spruce Street * East Longmeadow, MA 01028 * FAX 413/525-6405 * TEL. 413/525-2332

Project Location: 375 Banfield Road, Portsmouth, N

Sample Description:

Work Order: 2110945

Date Received: 9/17/2021

Field Sample #: W-11 (0-2')

Sampled: 9/17/2021 09:10

Sample ID: 2110945-36

Sample Matrix: Soil

Metals Analyses (Total)

| Analyte | Results | RL | DL | Units | Dilution | Flag/Qual | Method | Date Prepared | Date/Time Analyzed | Analyst |
|---------|---------|------|------|-----------|----------|-----------|--------------|---------------|--------------------|---------|
| Lead | 2600 | 0.73 | 0.36 | mg/Kg dry | 1 | | SW-846 6010D | 9/21/21 | 9/23/21 14:44 | QNW |

39 Spruce Street * East Longmeadow, MA 01028 * FAX 413/525-6405 * TEL. 413/525-2332

Project Location: 375 Banfield Road, Portsmouth, N

Sample Description:

Work Order: 2110945

Date Received: 9/17/2021

Field Sample #: W-11 (0-2')

Sampled: 9/17/2021 09:10

Sample ID: 2110945-36

Sample Matrix: Soil

Conventional Chemistry Parameters by EPA/APHA/SW-846 Methods (Total)

| Analyte | Results | RL | Units | Dilution | Flag/Qual | Method | Date Prepared | Date/Time Analyzed | Analyst |
|----------|---------|----|-------|----------|-----------|----------|---------------|--------------------|---------|
| % Solids | 67.5 | | % Wt | 1 | | SM 2540G | 9/20/21 | 9/22/21 13:29 | CV |

39 Spruce Street * East Longmeadow, MA 01028 * FAX 413/525-6405 * TEL. 413/525-2332

Project Location: 375 Banfield Road, Portsmouth, N

Sample Description:

Work Order: 2110945

Date Received: 9/17/2021

Field Sample #: X-14 (0-2')

Sampled: 9/17/2021 09:28

Sample ID: 2110945-37

Sample Matrix: Soil

Metals Analyses (Total)

| Analyte | Results | RL | DL | Units | Dilution | Flag/Qual | Method | Date Prepared | Date/Time Analyzed | Analyst |
|---------|---------|------|------|-----------|----------|-----------|--------------|---------------|--------------------|---------|
| Lead | 3800 | 0.99 | 0.48 | mg/Kg dry | 1 | | SW-846 6010D | 9/21/21 | 9/23/21 15:02 | QNW |

39 Spruce Street * East Longmeadow, MA 01028 * FAX 413/525-6405 * TEL. 413/525-2332

Project Location: 375 Banfield Road, Portsmouth, N

Sample Description:

Work Order: 2110945

Date Received: 9/17/2021

Field Sample #: X-14 (0-2')

Sampled: 9/17/2021 09:28

Sample ID: 2110945-37

Sample Matrix: Soil

Conventional Chemistry Parameters by EPA/PHA/SW-846 Methods (Total)

| Analyte | Results | RL | Units | Dilution | Flag/Qual | Method | Date Prepared | Date/Time Analyzed | Analyst |
|----------|---------|----|-------|----------|-----------|----------|---------------|--------------------|---------|
| % Solids | 50.0 | | % Wt | 1 | | SM 2540G | 9/20/21 | 9/22/21 13:29 | CV |

39 Spruce Street * East Longmeadow, MA 01028 * FAX 413/525-6405 * TEL. 413/525-2332

Project Location: 375 Banfield Road, Portsmouth, N

Sample Description:

Work Order: 2110945

Date Received: 9/17/2021

Field Sample #: Y-13 (0-2')

Sampled: 9/17/2021 09:45

Sample ID: 2110945-38

Sample Matrix: Soil

Metals Analyses (Total)

| Analyte | Results | RL | DL | Units | Dilution | Flag/Qual | Method | Date Prepared | Date/Time Analyzed | Analyst |
|---------|---------|----|-----|-----------|----------|-----------|--------------|---------------|--------------------|---------|
| Lead | 12000 | 12 | 5.9 | mg/Kg dry | 10 | | SW-846 6010D | 9/21/21 | 9/24/21 12:34 | QNW |

39 Spruce Street * East Longmeadow, MA 01028 * FAX 413/525-6405 * TEL. 413/525-2332

Project Location: 375 Banfield Road, Portsmouth, N

Sample Description:

Work Order: 2110945

Date Received: 9/17/2021

Field Sample #: Y-13 (0-2')

Sampled: 9/17/2021 09:45

Sample ID: 2110945-38

Sample Matrix: Soil

Conventional Chemistry Parameters by EPA/APHA/SW-846 Methods (Total)

| Analyte | Results | RL | Units | Dilution | Flag/Qual | Method | Date Prepared | Date/Time Analyzed | Analyst |
|----------|---------|----|-------|----------|-----------|----------|---------------|--------------------|---------|
| % Solids | 40.4 | | % Wt | 1 | | SM 2540G | 9/20/21 | 9/22/21 13:30 | CV |

39 Spruce Street * East Longmeadow, MA 01028 * FAX 413/525-6405 * TEL. 413/525-2332

Project Location: 375 Banfield Road, Portsmouth, N

Sample Description:

Work Order: 2110945

Date Received: 9/17/2021

Field Sample #: Z-12 (0-2')

Sampled: 9/17/2021 10:00

Sample ID: 2110945-39

Sample Matrix: Soil

Metals Analyses (Total)

| Analyte | Results | RL | DL | Units | Dilution | Flag/Qual | Method | Date Prepared | Date/Time Analyzed | Analyst |
|---------|---------|-----|------|-----------|----------|-----------|--------------|---------------|--------------------|---------|
| Lead | 3200 | 1.4 | 0.70 | mg/Kg dry | 1 | | SW-846 6010D | 9/21/21 | 9/23/21 15:16 | QNW |

39 Spruce Street * East Longmeadow, MA 01028 * FAX 413/525-6405 * TEL. 413/525-2332

Project Location: 375 Banfield Road, Portsmouth, N

Sample Description:

Work Order: 2110945

Date Received: 9/17/2021

Field Sample #: Z-12 (0-2')

Sampled: 9/17/2021 10:00

Sample ID: 2110945-39

Sample Matrix: Soil

Conventional Chemistry Parameters by EPA/APHA/SW-846 Methods (Total)

| Analyte | Results | RL | Units | Dilution | Flag/Qual | Method | Date Prepared | Date/Time Analyzed | Analyst |
|----------|---------|----|-------|----------|-----------|----------|---------------|--------------------|---------|
| % Solids | 33.7 | | % Wt | 1 | | SM 2540G | 9/20/21 | 9/22/21 13:30 | CV |

39 Spruce Street * East Longmeadow, MA 01028 * FAX 413/525-6405 * TEL. 413/525-2332

Project Location: 375 Banfield Road, Portsmouth, N

Sample Description:

Work Order: 2110945

Date Received: 9/17/2021

Field Sample #: Z-10 (0-2')

Sampled: 9/17/2021 10:20

Sample ID: 2110945-40

Sample Matrix: Soil

Metals Analyses (Total)

| Analyte | Results | RL | DL | Units | Dilution | Flag/Qual | Method | Date Prepared | Date/Time Analyzed | Analyst |
|---------|---------|----|-----|-----------|----------|-----------|--------------|---------------|--------------------|---------|
| Lead | 20000 | 16 | 7.6 | mg/Kg dry | 10 | | SW-846 6010D | 9/21/21 | 9/24/21 12:38 | QNW |

39 Spruce Street * East Longmeadow, MA 01028 * FAX 413/525-6405 * TEL. 413/525-2332

Project Location: 375 Banfield Road, Portsmouth, N

Sample Description:

Work Order: 2110945

Date Received: 9/17/2021

Field Sample #: Z-10 (0-2')

Sampled: 9/17/2021 10:20

Sample ID: 2110945-40

Sample Matrix: Soil

Conventional Chemistry Parameters by EPA/APHA/SW-846 Methods (Total)

| Analyte | Results | RL | Units | Dilution | Flag/Qual | Method | Date Prepared | Date/Time Analyzed | Analyst |
|----------|---------|----|-------|----------|-----------|----------|---------------|--------------------|---------|
| % Solids | 30.9 | | % Wt | 1 | | SM 2540G | 9/20/21 | 9/22/21 13:30 | CV |

39 Spruce Street * East Longmeadow, MA 01028 * FAX 413/525-6405 * TEL. 413/525-2332

Project Location: 375 Banfield Road, Portsmouth, N

Sample Description:

Work Order: 2110945

Date Received: 9/17/2021

Field Sample #: I-5 (0-2')

Sampled: 9/17/2021 11:20

Sample ID: 2110945-41

Sample Matrix: Soil

Metals Analyses (Total)

| Analyte | Results | RL | DL | Units | Dilution | Flag/Qual | Method | Date Prepared | Date/Time Analyzed | Analyst |
|---------|---------|------|------|-----------|----------|-----------|--------------|---------------|--------------------|---------|
| Lead | 97 | 0.55 | 0.27 | mg/Kg dry | 1 | | SW-846 6010D | 9/21/21 | 9/23/21 15:30 | QNW |

39 Spruce Street * East Longmeadow, MA 01028 * FAX 413/525-6405 * TEL. 413/525-2332

Project Location: 375 Banfield Road, Portsmouth, N

Sample Description:

Work Order: 2110945

Date Received: 9/17/2021

Field Sample #: I-5 (0-2')

Sampled: 9/17/2021 11:20

Sample ID: 2110945-41

Sample Matrix: Soil

Conventional Chemistry Parameters by EPA/APHA/SW-846 Methods (Total)

| Analyte | Results | RL | Units | Dilution | Flag/Qual | Method | Date Prepared | Date/Time Analyzed | Analyst |
|----------|---------|----|-------|----------|-----------|----------|---------------|--------------------|---------|
| % Solids | 84.7 | | % Wt | 1 | | SM 2540G | 9/20/21 | 9/22/21 13:30 | CV |

39 Spruce Street * East Longmeadow, MA 01028 * FAX 413/525-6405 * TEL. 413/525-2332

Project Location: 375 Banfield Road, Portsmouth, N

Sample Description:

Work Order: 2110945

Date Received: 9/17/2021

Field Sample #: I-5 (2-4')

Sampled: 9/17/2021 11:30

Sample ID: 2110945-42

Sample Matrix: Soil

Metals Analyses (Total)

| Analyte | Results | RL | DL | Units | Dilution | Flag/Qual | Method | Date Prepared | Date/Time Analyzed | Analyst |
|---------|---------|------|------|-----------|----------|-----------|--------------|---------------|--------------------|---------|
| Lead | 5.6 | 0.54 | 0.26 | mg/Kg dry | 1 | | SW-846 6010D | 9/21/21 | 9/23/21 15:36 | QNW |

39 Spruce Street * East Longmeadow, MA 01028 * FAX 413/525-6405 * TEL. 413/525-2332

Project Location: 375 Banfield Road, Portsmouth, N

Sample Description:

Work Order: 2110945

Date Received: 9/17/2021

Field Sample #: 1-5 (2-4')

Sampled: 9/17/2021 11:30

Sample ID: 2110945-42

Sample Matrix: Soil

Conventional Chemistry Parameters by EPA/APHA/SW-846 Methods (Total)

| Analyte | Results | RL | Units | Dilution | Flag/Qual | Method | Date Prepared | Date/Time Analyzed | Analyst |
|----------|---------|----|-------|----------|-----------|----------|---------------|--------------------|---------|
| % Solids | 88.7 | | % Wt | 1 | | SM 2540G | 9/20/21 | 9/22/21 13:30 | CV |

39 Spruce Street * East Longmeadow, MA 01028 * FAX 413/525-6405 * TEL. 413/525-2332

Project Location: 375 Banfield Road, Portsmouth, N

Sample Description:

Work Order: 2110945

Date Received: 9/17/2021

Field Sample #: E-14 (0-2')

Sampled: 9/17/2021 12:45

Sample ID: 2110945-43

Sample Matrix: Soil

Metals Analyses (Total)

| Analyte | Results | RL | DL | Units | Dilution | Flag/Qual | Method | Date Prepared | Date/Time Analyzed | Analyst |
|---------|---------|------|------|-----------|----------|-----------|--------------|---------------|--------------------|---------|
| Lead | 8.6 | 0.55 | 0.27 | mg/Kg dry | 1 | | SW-846 6010D | 9/21/21 | 9/23/21 15:43 | QNW |

39 Spruce Street * East Longmeadow, MA 01028 * FAX 413/525-6405 * TEL. 413/525-2332

Project Location: 375 Banfield Road, Portsmouth, N

Sample Description:

Work Order: 2110945

Date Received: 9/17/2021

Field Sample #: E-14 (0-2')

Sampled: 9/17/2021 12:45

Sample ID: 2110945-43

Sample Matrix: Soil

Conventional Chemistry Parameters by EPA/APHA/SW-846 Methods (Total)

| Analyte | Results | RL | Units | Dilution | Flag/Qual | Method | Date Prepared | Date/Time Analyzed | Analyst |
|----------|---------|----|-------|----------|-----------|----------|---------------|--------------------|---------|
| % Solids | 88.4 | | % Wt | 1 | | SM 2540G | 9/20/21 | 9/22/21 13:30 | CV |

39 Spruce Street * East Longmeadow, MA 01028 * FAX 413/525-6405 * TEL. 413/525-2332

Project Location: 375 Banfield Road, Portsmouth, N

Sample Description:

Work Order: 2110945

Date Received: 9/17/2021

Field Sample #: F-15 (0-2')

Sampled: 9/17/2021 13:00

Sample ID: 2110945-44

Sample Matrix: Soil

Metals Analyses (Total)

| Analyte | Results | RL | DL | Units | Dilution | Flag/Qual | Method | Date Prepared | Date/Time Analyzed | Analyst |
|---------|---------|------|------|-----------|----------|-----------|--------------|---------------|--------------------|---------|
| Lead | 480 | 0.63 | 0.30 | mg/Kg dry | 1 | | SW-846 6010D | 9/21/21 | 9/23/21 15:50 | QNW |

39 Spruce Street * East Longmeadow, MA 01028 * FAX 413/525-6405 * TEL. 413/525-2332

Project Location: 375 Banfield Road, Portsmouth, N

Sample Description:

Work Order: 2110945

Date Received: 9/17/2021

Field Sample #: F-15 (0-2')

Sampled: 9/17/2021 13:00

Sample ID: 2110945-44

Sample Matrix: Soil

Conventional Chemistry Parameters by EPA/APHA/SW-846 Methods (Total)

| Analyte | Results | RL | Units | Dilution | Flag/Qual | Method | Date Prepared | Date/Time Analyzed | Analyst |
|----------|---------|----|-------|----------|-----------|----------|---------------|--------------------|---------|
| % Solids | 76.0 | | % Wt | 1 | | SM 2540G | 9/20/21 | 9/22/21 13:31 | CV |

39 Spruce Street * East Longmeadow, MA 01028 * FAX 413/525-6405 * TEL. 413/525-2332

Project Location: 375 Banfield Road, Portsmouth, N

Sample Description:

Work Order: 2110945

Date Received: 9/17/2021

Field Sample #: K-15 (0-2')

Sampled: 9/17/2021 13:10

Sample ID: 2110945-45

Sample Matrix: Soil

Metals Analyses (Total)

| Analyte | Results | RL | DL | Units | Dilution | Flag/Qual | Method | Date Prepared | Date/Time Analyzed | Analyst |
|---------|---------|------|------|-----------|----------|-----------|--------------|---------------|--------------------|---------|
| Lead | 180 | 0.67 | 0.33 | mg/Kg dry | 1 | | SW-846 6010D | 9/21/21 | 9/23/21 15:57 | QNW |

39 Spruce Street * East Longmeadow, MA 01028 * FAX 413/525-6405 * TEL. 413/525-2332

Project Location: 375 Banfield Road, Portsmouth, N

Sample Description:

Work Order: 2110945

Date Received: 9/17/2021

Field Sample #: K-15 (0-2')

Sampled: 9/17/2021 13:10

Sample ID: 2110945-45

Sample Matrix: Soil

Conventional Chemistry Parameters by EPA/APHA/SW-846 Methods (Total)

| Analyte | Results | RL | Units | Dilution | Flag/Qual | Method | Date Prepared | Date/Time Analyzed | Analyst |
|----------|---------|----|-------|----------|-----------|----------|---------------|--------------------|---------|
| % Solids | 71.6 | | % Wt | 1 | | SM 2540G | 9/20/21 | 9/22/21 13:31 | CV |

39 Spruce Street * East Longmeadow, MA 01028 * FAX 413/525-6405 * TEL. 413/525-2332

Project Location: 375 Banfield Road, Portsmouth, N

Sample Description:

Work Order: 2110945

Date Received: 9/17/2021

Field Sample #: Y-11 (0-2)

Sampled: 9/17/2021 10:35

Sample ID: 2110945-46

Sample Matrix: Soil

Metals Analyses (Total)

| Analyte | Results | RL | DL | Units | Dilution | Flag/Qual | Method | Date Prepared | Date/Time Analyzed | Analyst |
|---------|---------|-----|-----|-----------|----------|-----------|--------------|---------------|--------------------|---------|
| Lead | 26000 | 8.1 | 4.0 | mg/Kg dry | 10 | | SW-846 6010D | 9/21/21 | 9/24/21 12:43 | QNW |

39 Spruce Street * East Longmeadow, MA 01028 * FAX 413/525-6405 * TEL. 413/525-2332

Project Location: 375 Banfield Road, Portsmouth, N

Sample Description:

Work Order: 2110945

Date Received: 9/17/2021

Field Sample #: Y-11 (0-2)

Sampled: 9/17/2021 10:35

Sample ID: 2110945-46

Sample Matrix: Soil

Conventional Chemistry Parameters by EPA/APHA/SW-846 Methods (Total)

| Analyte | Results | RL | Units | Dilution | Flag/Qual | Method | Date Prepared | Date/Time Analyzed | Analyst |
|----------|---------|----|-------|----------|-----------|----------|---------------|--------------------|---------|
| % Solids | 59.9 | | % Wt | 1 | R-02 | SM 2540G | 9/20/21 | 9/22/21 13:31 | CV |

39 Spruce Street * East Longmeadow, MA 01028 * FAX 413/525-6405 * TEL. 413/525-2332

Sample Extraction Data
Prep Method: % Solids Analytical Method: SM 2540G

| Lab Number [Field ID] | Batch | Date |
|--------------------------|---------|----------|
| 21I0945-01 [B-9 (0-2')] | B290609 | 09/20/21 |
| 21I0945-02 [B-9 (2-4')] | B290609 | 09/20/21 |
| 21I0945-03 [B-8 (0-2')] | B290609 | 09/20/21 |
| 21I0945-04 [B-11 (0-2')] | B290609 | 09/20/21 |
| 21I0945-05 [B-11 (2-4')] | B290609 | 09/20/21 |
| 21I0945-06 [C-10 (0-2')] | B290609 | 09/20/21 |
| 21I0945-07 [C-11 (0-2')] | B290609 | 09/20/21 |
| 21I0945-08 [Y-9 (0-2')] | B290609 | 09/20/21 |
| 21I0945-09 [X-8 (0-2')] | B290609 | 09/20/21 |
| 21I0945-10 [X-12 (0-2')] | B290609 | 09/20/21 |
| 21I0945-11 [W-9 (0-2')] | B290609 | 09/20/21 |
| 21I0945-12 [W-10 (0-2')] | B290609 | 09/20/21 |
| 21I0945-13 [V-8 (0-2')] | B290609 | 09/20/21 |
| 21I0945-14 [V-11 (0-2')] | B290609 | 09/20/21 |
| 21I0945-15 [V-11 (2-4')] | B290609 | 09/20/21 |
| 21I0945-16 [A-10 (0-2')] | B290609 | 09/20/21 |
| 21I0945-17 [A-10 (2-3')] | B290609 | 09/20/21 |
| 21I0945-18 [W-12 (0-2')] | B290609 | 09/20/21 |
| 21I0945-19 [W-12 (2-4')] | B290609 | 09/20/21 |
| 21I0945-20 [W-10 (2-4')] | B290609 | 09/20/21 |
| 21I0945-21 [E-11 (0-2')] | B290609 | 09/20/21 |
| 21I0945-22 [V-12 (0-2')] | B290609 | 09/20/21 |
| 21I0945-23 [X-10 (0-2')] | B290609 | 09/20/21 |
| 21I0945-24 [F-13 (0-2')] | B290609 | 09/20/21 |
| 21I0945-25 [D-13 (0-2')] | B290609 | 09/20/21 |
| 21I0945-26 [E-12 (0-2')] | B290609 | 09/20/21 |
| 21I0945-27 [E-13 (0-2')] | B290609 | 09/20/21 |
| 21I0945-28 [G-14 (0-2')] | B290609 | 09/20/21 |
| 21I0945-29 [H-15 (0-2')] | B290609 | 09/20/21 |
| 21I0945-30 [J-14 (0-2')] | B290609 | 09/20/21 |
| 21I0945-31 [A-5 (0-2')] | B290609 | 09/20/21 |
| 21I0945-32 [A-3 (0-2')] | B290609 | 09/20/21 |
| 21I0945-33 [A-7 (0-2')] | B290609 | 09/20/21 |
| 21I0945-34 [V-10 (0-2')] | B290609 | 09/20/21 |
| 21I0945-35 [W-13 (0-2')] | B290609 | 09/20/21 |
| 21I0945-36 [W-11 (0-2')] | B290609 | 09/20/21 |
| 21I0945-37 [X-14 (0-2')] | B290609 | 09/20/21 |
| 21I0945-38 [Y-13 (0-2')] | B290609 | 09/20/21 |
| 21I0945-39 [Z-12 (0-2')] | B290609 | 09/20/21 |
| 21I0945-40 [Z-10 (0-2')] | B290609 | 09/20/21 |
| 21I0945-41 [I-5 (0-2')] | B290609 | 09/20/21 |
| 21I0945-42 [I-5 (2-4')] | B290609 | 09/20/21 |
| 21I0945-43 [E-14 (0-2')] | B290609 | 09/20/21 |
| 21I0945-44 [F-15 (0-2')] | B290609 | 09/20/21 |
| 21I0945-45 [K-15 (0-2')] | B290609 | 09/20/21 |
| 21I0945-46 [Y-11 (0-2')] | B290609 | 09/20/21 |

Prep Method: SW-846 3050B Analytical Method: SW-846 6010D

| Lab Number [Field ID] | Batch | Initial [g] | Final [mL] | Date |
|--------------------------|---------|-------------|------------|----------|
| 21I0945-29 [H-15 (0-2')] | B290706 | 1.55 | 50.0 | 09/21/21 |
| 21I0945-30 [J-14 (0-2')] | B290706 | 1.50 | 50.0 | 09/21/21 |
| 21I0945-31 [A-5 (0-2')] | B290706 | 1.53 | 50.0 | 09/21/21 |
| 21I0945-32 [A-3 (0-2')] | B290706 | 1.50 | 50.0 | 09/21/21 |

39 Spruce Street * East Longmeadow, MA 01028 * FAX 413/525-6405 * TEL. 413/525-2332

Sample Extraction Data
Prep Method: SW-846 3050B Analytical Method: SW-846 6010D

| Lab Number [Field ID] | Batch | Initial [g] | Final [mL] | Date |
|--------------------------|---------|-------------|------------|----------|
| 21I0945-33 [A-7 (0-2')] | B290706 | 1.58 | 50.0 | 09/21/21 |
| 21I0945-34 [V-10 (0-2')] | B290706 | 1.58 | 50.0 | 09/21/21 |
| 21I0945-35 [W-13 (0-2')] | B290706 | 1.51 | 50.0 | 09/21/21 |
| 21I0945-36 [W-11 (0-2')] | B290706 | 1.52 | 50.0 | 09/21/21 |
| 21I0945-37 [X-14 (0-2')] | B290706 | 1.51 | 50.0 | 09/21/21 |
| 21I0945-38 [Y-13 (0-2')] | B290706 | 1.53 | 50.0 | 09/21/21 |
| 21I0945-39 [Z-12 (0-2')] | B290706 | 1.54 | 50.0 | 09/21/21 |
| 21I0945-40 [Z-10 (0-2')] | B290706 | 1.55 | 50.0 | 09/21/21 |
| 21I0945-41 [I-5 (0-2')] | B290706 | 1.60 | 50.0 | 09/21/21 |
| 21I0945-42 [I-5 (2-4')] | B290706 | 1.57 | 50.0 | 09/21/21 |
| 21I0945-43 [E-14 (0-2')] | B290706 | 1.54 | 50.0 | 09/21/21 |
| 21I0945-44 [F-15 (0-2')] | B290706 | 1.58 | 50.0 | 09/21/21 |
| 21I0945-45 [K-15 (0-2')] | B290706 | 1.56 | 50.0 | 09/21/21 |
| 21I0945-46 [Y-11 (0-2')] | B290706 | 1.54 | 50.0 | 09/21/21 |

Prep Method: SW-846 3050B Analytical Method: SW-846 6010D

| Lab Number [Field ID] | Batch | Initial [g] | Final [mL] | Date |
|--------------------------|---------|-------------|------------|----------|
| 21I0945-11 [W-9 (0-2')] | B290707 | 1.53 | 50.0 | 09/21/21 |
| 21I0945-12 [W-10 (0-2')] | B290707 | 1.58 | 50.0 | 09/21/21 |
| 21I0945-13 [V-8 (0-2')] | B290707 | 1.50 | 50.0 | 09/21/21 |
| 21I0945-14 [V-11 (0-2')] | B290707 | 1.56 | 50.0 | 09/21/21 |
| 21I0945-15 [V-11 (2-4')] | B290707 | 1.50 | 50.0 | 09/21/21 |
| 21I0945-16 [A-10 (0-2')] | B290707 | 1.60 | 50.0 | 09/21/21 |
| 21I0945-17 [A-10 (2-3')] | B290707 | 1.58 | 50.0 | 09/21/21 |
| 21I0945-18 [W-12 (0-2')] | B290707 | 1.59 | 50.0 | 09/21/21 |
| 21I0945-19 [W-12 (2-4')] | B290707 | 1.57 | 50.0 | 09/21/21 |
| 21I0945-20 [W-10 (2-4')] | B290707 | 1.58 | 50.0 | 09/21/21 |
| 21I0945-21 [E-11 (0-2')] | B290707 | 1.54 | 50.0 | 09/21/21 |
| 21I0945-22 [V-12 (0-2')] | B290707 | 1.54 | 50.0 | 09/21/21 |
| 21I0945-23 [X-10 (0-2')] | B290707 | 1.53 | 50.0 | 09/21/21 |
| 21I0945-24 [F-13 (0-2')] | B290707 | 1.51 | 50.0 | 09/21/21 |
| 21I0945-25 [D-13 (0-2')] | B290707 | 1.54 | 50.0 | 09/21/21 |
| 21I0945-26 [E-12 (0-2')] | B290707 | 1.51 | 50.0 | 09/21/21 |
| 21I0945-27 [E-13 (0-2')] | B290707 | 1.54 | 50.0 | 09/21/21 |
| 21I0945-28 [G-14 (0-2')] | B290707 | 1.52 | 50.0 | 09/21/21 |

Prep Method: SW-846 3050B Analytical Method: SW-846 6010D

| Lab Number [Field ID] | Batch | Initial [g] | Final [mL] | Date |
|--------------------------|---------|-------------|------------|----------|
| 21I0945-01 [B-9 (0-2')] | B290732 | 1.59 | 50.0 | 09/21/21 |
| 21I0945-02 [B-9 (2-4')] | B290732 | 1.51 | 50.0 | 09/21/21 |
| 21I0945-03 [B-8 (0-2')] | B290732 | 1.51 | 50.0 | 09/21/21 |
| 21I0945-04 [B-11 (0-2')] | B290732 | 1.56 | 50.0 | 09/21/21 |
| 21I0945-05 [B-11 (2-4')] | B290732 | 1.57 | 50.0 | 09/21/21 |
| 21I0945-06 [C-10 (0-2')] | B290732 | 1.52 | 50.0 | 09/21/21 |
| 21I0945-07 [C-11 (0-2')] | B290732 | 1.54 | 50.0 | 09/21/21 |
| 21I0945-08 [Y-9 (0-2')] | B290732 | 1.52 | 50.0 | 09/21/21 |
| 21I0945-09 [X-8 (0-2')] | B290732 | 1.55 | 50.0 | 09/21/21 |
| 21I0945-10 [X-12 (0-2')] | B290732 | 1.55 | 50.0 | 09/21/21 |

39 Spruce Street * East Longmeadow, MA 01028 * FAX 413/525-6405 * TEL. 413/525-2332

QUALITY CONTROL
Metals Analyses (Total) - Quality Control

| Analyte | Result | Reporting Limit | Units | Spike Level | Source Result | %REC | %REC Limits | RPD | RPD Limit | Notes |
|---|--------|---------------------------|-----------|-------------|---------------------------------------|------|-------------|------|-----------|-------|
| Batch B290706 - SW-846 3050B | | | | | | | | | | |
| Blank (B290706-BLK1) | | | | | | | | | | |
| | | | | | Prepared: 09/21/21 Analyzed: 09/23/21 | | | | | |
| Lead | ND | 0.50 | mg/Kg wet | | | | | | | U |
| LCS (B290706-BS1) | | | | | | | | | | |
| | | | | | Prepared: 09/21/21 Analyzed: 09/23/21 | | | | | |
| Lead | 121 | 1.3 | mg/Kg wet | 140 | | 86.7 | 82.9-117.1 | | | |
| LCS Dup (B290706-BSD1) | | | | | | | | | | |
| | | | | | Prepared: 09/21/21 Analyzed: 09/23/21 | | | | | |
| Lead | 128 | 1.4 | mg/Kg wet | 140 | | 91.1 | 82.9-117.1 | 4.94 | 30 | |
| Duplicate (B290706-DUP1) | | | | | | | | | | |
| | | Source: 2110945-31 | | | Prepared: 09/21/21 Analyzed: 09/23/21 | | | | | |
| Lead | 188 | 0.55 | mg/Kg dry | | 184 | | | 2.12 | 35 | |
| Matrix Spike (B290706-MS1) | | | | | | | | | | |
| | | Source: 2110945-31 | | | Prepared: 09/21/21 Analyzed: 09/23/21 | | | | | |
| Lead | 202 | 0.55 | mg/Kg dry | 18.4 | 184 | 98.8 | 75-125 | | | |
| Reference (B290706-SRM1) MRL Check | | | | | | | | | | |
| | | | | | Prepared: 09/21/21 Analyzed: 09/24/21 | | | | | |
| Lead | 0.540 | 0.49 | mg/Kg wet | 0.487 | | 111 | 80-120 | | | |
| Batch B290707 - SW-846 3050B | | | | | | | | | | |
| Blank (B290707-BLK1) | | | | | | | | | | |
| | | | | | Prepared: 09/21/21 Analyzed: 09/24/21 | | | | | |
| Lead | ND | 0.50 | mg/Kg wet | | | | | | | U |
| LCS (B290707-BS1) | | | | | | | | | | |
| | | | | | Prepared: 09/21/21 Analyzed: 09/24/21 | | | | | |
| Lead | 127 | 1.5 | mg/Kg wet | 140 | | 91.0 | 82.9-117.1 | | | |
| LCS Dup (B290707-BSD1) | | | | | | | | | | |
| | | | | | Prepared: 09/21/21 Analyzed: 09/24/21 | | | | | |
| Lead | 129 | 1.5 | mg/Kg wet | 140 | | 92.1 | 82.9-117.1 | 1.18 | 30 | |
| Duplicate (B290707-DUP1) | | | | | | | | | | |
| | | Source: 2110945-21 | | | Prepared: 09/21/21 Analyzed: 09/23/21 | | | | | |
| Lead | 6.00 | 0.54 | mg/Kg dry | | 5.09 | | | 16.4 | 35 | |
| Matrix Spike (B290707-MS1) | | | | | | | | | | |
| | | Source: 2110945-21 | | | Prepared: 09/21/21 Analyzed: 09/23/21 | | | | | |
| Lead | 20.9 | 0.54 | mg/Kg dry | 18.1 | 5.09 | 87.2 | 75-125 | | | |
| Reference (B290707-SRM1) MRL Check | | | | | | | | | | |
| | | | | | Prepared: 09/21/21 Analyzed: 09/24/21 | | | | | |
| Lead | 0.438 | 0.50 | mg/Kg wet | 0.497 | | 88.0 | 80-120 | | | J |
| Batch B290732 - SW-846 3050B | | | | | | | | | | |
| Blank (B290732-BLK1) | | | | | | | | | | |
| | | | | | Prepared: 09/21/21 Analyzed: 09/23/21 | | | | | |
| Lead | ND | 0.49 | mg/Kg wet | | | | | | | U |

39 Spruce Street * East Longmeadow, MA 01028 * FAX 413/525-6405 * TEL. 413/525-2332

QUALITY CONTROL
Metals Analyses (Total) - Quality Control

| Analyte | Result | Reporting Limit | Units | Spike Level | Source Result | %REC Limits | RPD | RPD Limit | Notes |
|---|--------|--------------------|-----------|----------------|---------------------------------------|-----------------|------|--------------|-------|
| Batch B290732 - SW-846 3050B | | | | | | | | | |
| LCS (B290732-BS1) | | | | | Prepared: 09/21/21 Analyzed: 09/23/21 | | | | |
| Lead | 121 | 1.5 | mg/Kg wet | 140 | | 86.4 82.9-117.1 | | | |
| LCS Dup (B290732-BSD1) | | | | | Prepared: 09/21/21 Analyzed: 09/23/21 | | | | |
| Lead | 120 | 1.5 | mg/Kg wet | 140 | | 85.5 82.9-117.1 | 1.08 | 30 | |
| Reference (B290732-SRM1) MRL Check | | | | | Prepared: 09/21/21 Analyzed: 09/23/21 | | | | |
| Lead | 0.436 | 0.50 | mg/Kg wet | 0.495 | | 88.0 80-120 | | | J |

39 Spruce Street * East Longmeadow, MA 01028 * FAX 413/525-6405 * TEL. 413/525-2332

QUALITY CONTROL
Conventional Chemistry Parameters by EPA/APHA/SW-846 Methods (Total) - Quality Control

| Analyte | Result | Reporting Limit | Units | Spike Level | Source Result | %REC | %REC Limits | RPD | RPD Limit | Notes |
|---------------------------------|--------|--------------------|---------------------------|----------------|---------------------------------------|------|----------------|-------------|--------------|--------|
| Batch B290609 - % Solids | | | | | | | | | | |
| Duplicate (B290609-DUP1) | | | | | | | | | | |
| | | | Source: 2110945-45 | | Prepared: 09/20/21 Analyzed: 09/22/21 | | | | | |
| % Solids | 69.6 | | % Wt | | 71.6 | | | 2.77 | 5 | |
| Duplicate (B290609-DUP2) | | | | | | | | | | |
| | | | Source: 2110945-46 | | Prepared: 09/20/21 Analyzed: 09/22/21 | | | | | |
| % Solids | 65.3 | | % Wt | | 59.9 | | | 8.60 | * | 5 R-02 |

39 Spruce Street * East Longmeadow, MA 01028 * FAX 413/525-6405 * TEL. 413/525-2332

FLAG/QUALIFIER SUMMARY

| | |
|------|--|
| * | QC result is outside of established limits. |
| † | Wide recovery limits established for difficult compound. |
| ‡ | Wide RPD limits established for difficult compound. |
| # | Data exceeded client recommended or regulatory level |
| ND | Not Detected |
| RL | Reporting Limit is at the level of quantitation (LOQ) |
| DL | Detection Limit is the lower limit of detection determined by the MDL study |
| MCL | Maximum Contaminant Level |
| | Percent recoveries and relative percent differences (RPDs) are determined by the software using values in the calculation which have not been rounded. |
| | No results have been blank subtracted unless specified in the case narrative section. |
| J | Detected but below the Reporting Limit (lowest calibration standard); therefore, result is an estimated concentration (CLP J-Flag). |
| R-02 | Duplicate RPD is outside of control limits. Outlier can be attributed to sample non-homogeneity encountered during sample prep. |
| U | Analyte included in the analysis, but not detected |

CERTIFICATIONS

Certified Analyses included in this Report

| Analyte | Certifications |
|---------|----------------|
|---------|----------------|

SW-846 6010D in Soil

| | |
|------|------------------------|
| Lead | CT,NH,NY,AIHA,ME,VA,NC |
|------|------------------------|

Con-Test, a Pace Environmental Laboratory, operates under the following certifications and accreditations:

| Code | Description | Number | Expires |
|-------|--|---------------|------------|
| AIHA | AIHA-LAP, LLC - ISO17025:2017 | 100033 | 03/1/2022 |
| MA | Massachusetts DEP | M-MA100 | 06/30/2022 |
| CT | Connecticut Department of Public Health | PH-0165 | 12/31/2022 |
| NY | New York State Department of Health | 10899 NELAP | 04/1/2022 |
| NH-S | New Hampshire Environmental Lab | 2516 NELAP | 02/5/2022 |
| RI | Rhode Island Department of Health | LAO00112 | 12/30/2021 |
| NC | North Carolina Div. of Water Quality | 652 | 12/31/2021 |
| NJ | New Jersey DEP | MA007 NELAP | 06/30/2022 |
| FL | Florida Department of Health | E871027 NELAP | 06/30/2022 |
| VT | Vermont Department of Health Lead Laboratory | LL720741 | 07/30/2022 |
| ME | State of Maine | MA00100 | 06/9/2023 |
| VA | Commonwealth of Virginia | 460217 | 12/14/2021 |
| NH-P | New Hampshire Environmental Lab | 2557 NELAP | 09/6/2022 |
| VT-DW | Vermont Department of Health Drinking Water | VT-255716 | 06/12/2022 |
| NC-DW | North Carolina Department of Health | 25703 | 07/31/2022 |
| PA | Commonwealth of Pennsylvania DEP | 68-05812 | 06/30/2022 |
| MI | Dept. of Env, Great Lakes, and Energy | 9100 | 09/6/2021 |



2110945

Phone: 413-525-2332
Fax: 413-525-6405

http://www.pacelabs.com

CHAIN OF CUSTODY RECORD

39 Spruce Street
East Longmeadow, MA 01028

Doc # 381 Rev 5_07/13/2021

Page 1 of 5

Company Name: Wilcox & Barton, Inc.
 Address: #18 Commons Drive, Unit 12B, Londonderry NH
 Phone: 603-369-4190
 Project Name: BANFOCOS
 Project Location: 375 Banfield Road, Portsmouth NH
 Project Number: BANFOCOS
 Project Manager: Bill Wilcox
 Pace Quote Name/Number:
 Invoice Recipient:
 Sampled By: E. Montoya

| Requested Turnaround Time | | Dissolved Metals Samples | |
|--|---|--------------------------|----------------|
| 7-Day <input type="checkbox"/> | 10-Day <input type="checkbox"/> | <input type="radio"/> | Field Filtered |
| PFAS 10-Day (std) <input type="checkbox"/> | Due Date: <u>5 day</u> | <input type="radio"/> | Lab to Filter |
| Rush-Approval Required | | Orthophosphate Samples | |
| 1-Day <input type="checkbox"/> | 3-Day <input type="checkbox"/> | <input type="radio"/> | Field Filtered |
| 2-Day <input type="checkbox"/> | 4-Day <input type="checkbox"/> | <input type="radio"/> | Lab to Filter |
| Data Delivery | | | |
| Format: PDF <input checked="" type="checkbox"/> | EXCEL <input checked="" type="checkbox"/> | PCB ONLY | |
| Other: | SOXHLET <input type="checkbox"/> | | |
| CLP Like Data Pkg Required: <input type="checkbox"/> | NON SOXHLET <input type="checkbox"/> | | |
| Email To: <u>wwilcox, mbraunard</u> | Fax To #: | | |

ANALYSIS REQUESTED

| | | | | | | | | | | | | | | | | | | | | | | |
|---|--|--|--|--|--|--|--|--|--|--|--|--|--|--|--|--|--|--|--|--|--|--|
| I | | | | | | | | | | | | | | | | | | | | | | |
|---|--|--|--|--|--|--|--|--|--|--|--|--|--|--|--|--|--|--|--|--|--|--|

| Pace Work Order# | Client Sample ID / Description | Beginning Date/Time | Ending Date/Time | COMP/GRAB | Matrix Code | Conc. Code | VIALS | GLASS | PLASTIC | BACTERIA | ENCORE | |
|------------------|--------------------------------|---------------------|------------------|-----------|-------------|------------|-------|-------|---------|----------|--------|---|
| 1 | B-9 (0-2') | 9/16/21 | 8:15 | Grab | S | U | | 1 | | | | X |
| 2 | B-9 (2-4') | 9/16/21 | 8:30 | Grab | S | U | | 1 | | | | X |
| 3 | B-8 (0-2') | 9/16/21 | 8:35 | Grab | S | V | | 1 | | | | X |
| 4 | B-11 (0-2') | 9/16/21 | 8:55 | Grab | S | V | | 1 | | | | X |
| 5 | B-11 (2-4') | 9/16/21 | 9:00 | Grab | S | V | | 1 | | | | X |
| 6 | C-10 (0-2') | 9/16/21 | 8:50 | Grab | S | V | | 1 | | | | X |
| 7 | C-11 (0-2') | 9/16/21 | 8:48 | Grab | S | V | | 1 | | | | X |
| 8 | Y-9 (0-2') | 9/16/21 | 10:35 | Grab | S | V | | 1 | | | | X |
| 9 | X-8 (0-2') | 9/16/21 | 10:10 | Grab | S | V | | 1 | | | | X |
| 10 | X-12 (0-2') | 9/16/21 | 10:38 | Grab | S | V | | 1 | | | | X |

Relinquished by: (signature) [Signature] Date/Time: 9/17/21 14:15
 Received by: (signature) [Signature] Date/Time: 9/17/21 14:15
 Relinquished by: (signature) [Signature] Date/Time: 9/17/21 17:55
 Received by: (signature) [Signature] Date/Time: 9/17/21 17:45
 Relinquished by: (signature) [Signature] Date/Time: 2.9.59
 Received by: (signature) [Signature] Date/Time:

Client Comments: (A)

| Detection Limit Requirement | Special Requirements |
|-----------------------------|--|
| MA <input type="checkbox"/> | MA MCP Required <input type="checkbox"/> |
| | MCP Certification Form Required <input type="checkbox"/> |
| | CT RCP Required <input type="checkbox"/> |
| | RCP Certification Form Required <input type="checkbox"/> |
| | MA State DW Required <input type="checkbox"/> |

Other: NHDES SRS PWSID #

Project Entity

| | | | |
|-------------------------------------|---------------------------------------|---------------------------------|-------------------------------|
| Government <input type="checkbox"/> | Municipality <input type="checkbox"/> | MWRA <input type="checkbox"/> | WRTA <input type="checkbox"/> |
| Federal <input type="checkbox"/> | 21 J <input type="checkbox"/> | School <input type="checkbox"/> | |
| City <input type="checkbox"/> | Brownfield <input type="checkbox"/> | MBTA <input type="checkbox"/> | |

Please use the following codes to indicate possible sample concentration within the Conc Code column above:
 H - High; M - Medium; L - Low; C - Clean; U - Unknown

² Preservation Code
 Courier Use Only
 Total Number Of:
 VIALS _____
 GLASS _____
 PLASTIC _____
 BACTERIA _____
 ENCORE _____
 Glassware in the fridge? Y / N
 Glassware in freezer? Y / N
 Prepackaged Cooler? Y / N
 *Pace Analytical is not responsible for missing samples from prepacked coolers
¹ Matrix Codes:
 GW = Ground Water
 WW = Waste Water
 DW = Drinking Water
 A = Air
 S = Soil
 SL = Sludge
 SOL = Solid
 O = Other (please define)
² Preservation Codes:
 I = Iced
 H = HCL
 M = Methanol
 N = Nitric Acid
 S = Sulfuric Acid
 B = Sodium Bisulfate
 X = Sodium Hydroxide
 T = Sodium Thiosulfate
 O = Other (please define)

Comments:

Disclaimer: Pace Analytical is not responsible for any omitted information on the Chain of Custody. The Chain of Custody is a legal document that must be complete and accurate and is used to determine what analyses the laboratory will perform. Any missing information is not the laboratory's responsibility. Pace Analytical values your partnership on each project and will try to assist with missing information, but will not be held accountable.



Phone: 413-525-2332
Fax: 413-525-6405

2110945

http://www.pacelabs.com

CHAIN OF CUSTODY RECORD

39 Spruce Street
East Longmeadow, MA 01028

Doc # 381 Rev 5_07/13/2021

Access COC's and Support Requests

Company Name: Wilcox & Burton, Inc.
Address: #1B Commerce Drive, Unit 12B, Londonderry NH
Phone: 603-361-4110
Project Name: BANFOCUS
Project Location: 375 Benfield Road, Portsmouth NH
Project Number: BANFOCUS
Project Manager: Bill Wilcox
Pace Quote Name/Number:
Invoice Recipient:
Sampled By: C. Montage

| | | | |
|--|---|--------------------------------------|----------------|
| Requested Turnaround Time | | Discovers/Prepares Samples | |
| 7-Day <input type="checkbox"/> | 10-Day <input type="checkbox"/> | <input type="radio"/> | Field Filtered |
| PFAS 10-Day (std) <input type="checkbox"/> | Due Date: <u>5 days</u> | <input type="radio"/> | Lab to Filter |
| Rush-Approval Required | | Orthophosphate Samples | |
| 1-Day <input type="checkbox"/> | 3-Day <input type="checkbox"/> | <input type="radio"/> | Field Filtered |
| 2-Day <input type="checkbox"/> | 4-Day <input type="checkbox"/> | <input type="radio"/> | Lab to Filter |
| Data Delivery | | | |
| Format: PDF <input checked="" type="checkbox"/> | EXCEL <input checked="" type="checkbox"/> | PCB ONLY | |
| Other: | | SOXHLET <input type="checkbox"/> | |
| CLP Like Data Pkg Required: <input type="checkbox"/> | | NON SOXHLET <input type="checkbox"/> | |
| Email To: <u>wwilcox, mbrissard</u> | | | |
| Fax To #: | | | |

ANALYSIS REQUESTED

| Pace Work Order# | Client Sample ID / Description | Beginning Date/Time | Ending Date/Time | COMP/GRAB | Matrix Code | Conc. Code | VIALS | GLASS | PLASTIC | BACTERIA | ENCORE |
|------------------|--------------------------------|---------------------|------------------|-----------|-------------|------------|-------|-------|---------|----------|--------|
| 11 | W-9 (0-2') | 9:58 | | Grab | S | U | | 1 | | | |
| 12 | W-10 (0-2') | 9:40 | | Grab | S | U | | 1 | | | |
| 13 | V-8 (0-2') | 9:55 | | Grab | S | U | | 1 | | | |
| 14 | V-11 (0-2') | 9:30 | | Grab | S | U | | 1 | | | |
| 15 | V-11 (2'-4') | 9:32 | | Grab | S | U | | 1 | | | |
| 16 | A-10 (0-2') | 9:05 | | Grab | S | U | | 1 | | | |
| 17 | A-10 (2'-3') | 9:10 | | Grab | S | U | | 1 | | | |
| 18 | B-8 (0-2'+W-12 (0-2')) | 11:39 | | Grab | S | U | | 1 | | | |
| 19 | W-12 (2-4) | 11:41 | | Grab | S | U | | 1 | | | |
| 20 | W-10 (2-4) | 11:50 | | Grab | S | U | | 1 | | | |

¹ Preservation Code
Courier Use Only
Total Number Of:
VIALS _____
GLASS _____
PLASTIC _____
BACTERIA _____
ENCORE _____
Glassware in the fridge? Y / N

Glassware in freezer? Y / N

Prepackaged Cooler? Y / N

*Pace Analytical is not responsible for missing samples from prepacked coolers

¹ Matrix Codes:
GW = Ground Water
WW = Waste Water
DW = Drinking Water
A = Air
S = Soil
SL = Sludge
SOL = Solid
O = Other (please define)

² Preservation Codes:
I = Iced

H = HCL

M = Methanol

N = Nitric Acid

S = Sulfuric Acid

B = Sodium Bisulfate

X = Sodium Hydroxide

T = Sodium Thiosulfate

O = Other (please define)

Relinquished by: (signature) [Signature] Date/Time: 9/17/21 14:15
Received by: (signature) [Signature] Date/Time: 9/17/21 14:15
Relinquished by: (signature) [Signature] Date/Time: 9/17/21 17:45
Received by: (signature) [Signature] Date/Time: 9/17/21 17:45
Relinquished by: (signature) [Signature] Date/Time: 2.9.9 17:45
Received by: (signature) [Signature] Date/Time: 2.9.9 17:45
Relinquished by: (signature) [Signature] Date/Time: 2.9.9 17:45
Received by: (signature) [Signature] Date/Time: 2.9.9 17:45

Client Comments: (A)

| | | | |
|-------------------------------------|---------------------------------------|--|-------------------------------|
| Detection Limit Requirements | | Special Requirements | |
| MA <input type="checkbox"/> | | MA MCP Required <input type="checkbox"/> | |
| | | MCP Certification Form Required <input type="checkbox"/> | |
| | | CT RCP Required <input type="checkbox"/> | |
| | | RCP Certification Form Required <input type="checkbox"/> | |
| | | MA State DW Required <input type="checkbox"/> | |
| Other: <u>NWDES SRS</u> | | PWSID # | |
| Project Entity | | | |
| Government <input type="checkbox"/> | Municipality <input type="checkbox"/> | MWRA <input type="checkbox"/> | WRTA <input type="checkbox"/> |
| Federal <input type="checkbox"/> | 21 J <input type="checkbox"/> | School <input type="checkbox"/> | |
| City <input type="checkbox"/> | Brownfield <input type="checkbox"/> | MBTA <input type="checkbox"/> | |

Please use the following codes to indicate possible sample concentration within the Conc Code column above:
H - High; M - Medium; L - Low; C - Clean; U - Unknown

NEIAC and AIHA-LAP, LLC Accredited

Other Chromatogram
 AIHA-LAP, LLC

Comments: [Handwritten notes]

Disclaimer: Pace Analytical is not responsible for any omitted information on the Chain of Custody. The Chain of Custody is a legal document that must be complete and accurate and is used to determine what analyses the laboratory will perform. Any missing information is not the laboratory's responsibility. Pace Analytical values your partnership on each project and will try to assist with missing information, but will not be held accountable.



Phone: 413-525-2332
Fax: 413-525-6405

2110945

http://www.pacelabs.com

CHAIN OF CUSTODY RECORD

39 Spruce Street
East Longmeadow, MA 01028

Doc # 381 Rev 5_07/13/2021

Access COC's and Support Requests

Company Name: **Wilcox & Barton, Inc.**
Address: **#18 Commons Drive, Unit 12B, Londonderry NH**
Phone: **603-369-4190**
Project Name: **BANFOCOS**
Project Location: **375 Banfield Road, Portsmouth NH**
Project Number:
Project Manager: **Bill Wilcox**
Pace Quote Name/Number:
Invoice Recipient:
Sampled By: **C. Montoya**

| Requested Turnaround Time | | Discarded Matrix Samples | |
|--|---|--------------------------------------|----------------|
| 7-Day <input type="checkbox"/> | 10-Day <input type="checkbox"/> | <input type="radio"/> | Field Filtered |
| PFAS 10-Day (std) <input type="checkbox"/> | Due Date: 5 Day | <input type="radio"/> | Lab to Filter |
| Rush Approval Required | | Orthophosphate Samples | |
| 1-Day <input type="checkbox"/> | 3-Day <input type="checkbox"/> | <input type="radio"/> | Field Filtered |
| 2-Day <input type="checkbox"/> | 4-Day <input type="checkbox"/> | <input type="radio"/> | Lab to Filter |
| Data Delivery | | | |
| Format: PDF <input checked="" type="checkbox"/> | EXCEL <input checked="" type="checkbox"/> | PCB ONLY | |
| Other: | | SOXHLET <input type="checkbox"/> | |
| CLP Like Data Pkg Required: <input type="checkbox"/> | | NON SOXHLET <input type="checkbox"/> | |
| Email To: wwilcox, mbrassard | | Fax To #: | |

ANALYSIS REQUESTED

| Pace Work Order# | Client Sample ID / Description | Beginning Date/Time | Ending Date/Time | COMP/GRAB | Matrix Code | Conc Code | VIALS | GLASS | PLASTIC | BACTERIA | ENCORE |
|------------------|--------------------------------|---------------------|------------------|-----------------|--------------|--------------|-------|--------------|---------|----------|--------|
| 21 | E-11 (0-2') | 13:08 | | Grab | S | U | | 1 | | | |
| | W-12 (0-2') | 11:39 | | Grab | S | U | | 1 | | | |
| | W-12 (2-4') | 11:41 | | Grab | S | U | | 1 | | | |
| 22 | V-12 (0-2') | 12:50 | | Grab | S | U | | 1 | | | |
| 23 | X-10 (0-2') | 12:48 | | Grab | S | U | | 1 | | | |
| 24 | F-13 (0-2') | 13:30 | | Grab | S | U | | 1 | | | |
| 25 | D-13 (0-2') | 13:58 | | Grab | S | U | | 1 | | | |
| 26 | E-11 (0-2') | 13:08 | | Grab | S | U | | 1 | | | |
| 27 | E-12 (0-2') | 13:55 | | Grab | S | U | | 1 | | | |
| 27 | E-13 (0-2') | 13:49 | | Grab | S | U | | 1 | | | |

¹ Preservation Code

Courier Use Only

Total Number Of:

VIALS _____

GLASS _____

PLASTIC _____

BACTERIA _____

ENCORE _____

Glassware in the fridge? Y / N

Glassware in freezer? Y / N

Prepackaged Cooler? Y / N

*Pace Analytical is not responsible for missing samples from prepacked coolers

¹ Matrix Codes:
GW = Ground Water
WW = Waste Water
DW = Drinking Water
A = Air
S = Soil
SL = Sludge
SOL = Solid
O = Other (please define)

Retinquished by: (signature) _____ Date/Time: 9/17/21 14:15

Received by: (signature) _____ Date/Time: 9/17/21 14:15

Retinquished by: (signature) _____ Date/Time: 9/17/21 12:15

Received by: (signature) _____ Date/Time: 9/17/21 17:45

Retinquished by: (signature) _____ Date/Time: _____

Received by: (signature) _____ Date/Time: _____

Retinquished by: (signature) _____ Date/Time: _____

Received by: (signature) _____ Date/Time: _____

Client Comments: **A**

| Detection Limit Requirements | Special Requirements |
|------------------------------|--|
| MA <input type="checkbox"/> | MA MCP Required <input type="checkbox"/> |
| | MCP Certification Form Required <input type="checkbox"/> |
| | CT RCP Required <input type="checkbox"/> |
| | RCP Certification Form Required <input type="checkbox"/> |
| | MA State DW Required <input type="checkbox"/> |
| Other: NHDES SRS | PWSID # _____ |

Project Entity

Government Municipality MWRA WRTA

Federal 21 J School

City Brownfield MBTA

Other Chromatogram

AIHA-LAP, LLC

Please use the following codes to indicate possible sample concentration within the Conc Code column above:
H - High; M - Medium; L - Low; C - Clean; U - Unknown

² Preservation Codes:
I = Iced

H = HCL

M = Methanol

N = Nitric Acid

S = Sulfuric Acid

B = Sodium Bisulfate

X = Sodium Hydroxide

T = Sodium Thiosulfate

O = Other (please define)

Comments: _____

Disclaimer: Pace Analytical is not responsible for any omitted information on the Chain of Custody. The Chain of Custody is a legal document that must be complete and accurate and is used to determine what analyses the laboratory will perform. Any missing information is not the laboratory's responsibility. Pace Analytical values your partnership on each project and will try to assist with missing information, but will not be held accountable.



21I0945

Phone: 413-525-2332
Fax: 413-525-6405

Access COC's and Support Requests

<http://www.pacelabs.com>

CHAIN OF CUSTODY RECORD

39 Spruce Street
East Longmeadow, MA 01028

Doc # 381 Rev 5_07/13/2021

Company Name: Wilcox & Barton
Address: #1B Commons Drive, Unit 128
Phone: 603 369 4190 Londonderry, NH
Project Name: BANF0005
Project Location: 375 Bannock Rd Portsmouth
Project Manager: Bill Wilcox
Pace Quote Name/Number:
Invoice Recipient:
Sampled By: C. Montoya

Requested Turnaround Time
 7-Day 10-Day
 PFAS 10-Day (std) Due Date: 5 day

Rush Approval Required
 1-Day 3-Day
 2-Day 4-Day

Data Delivery
 Format: PDF EXCEL
 Other: **PCB ONLY**

Disolved Metals Samples
 Field Filtered
 Lab to Filter

Orthophosphate Samples
 Field Filtered
 Lab to Filter

Other: SOXHLET
 NON SOXHLET
 Email To: wwilcox, emontoya
 Fax To #: mbroussard

ANALYSIS REQUESTED

| VIALS | GLASS | PLASTIC | BACTERIA | ENCORE |
|-------|-------|---------|----------|--------|
| | | | | |
| | | | | |
| | | | | |
| | | | | |
| | | | | |
| | | | | |
| | | | | |
| | | | | |
| | | | | |
| | | | | |
| | | | | |
| | | | | |
| | | | | |
| | | | | |
| | | | | |
| | | | | |
| | | | | |
| | | | | |
| | | | | |
| | | | | |
| | | | | |
| | | | | |
| | | | | |
| | | | | |
| | | | | |
| | | | | |
| | | | | |
| | | | | |
| | | | | |

Preservation Code
 Courier Use Only
 Total Number Of:
 VIALS _____
 GLASS _____
 PLASTIC _____
 BACTERIA _____
 ENCORE _____

Glassware in the fridge? Y / N
 Glassware in freezer? Y / N
 Prepackaged Cooler? Y / N

*Pace Analytical is not responsible for missing samples from prepacked coolers

| Pace Work Order# | Client Sample ID / Description | Beginning Date/Time | Ending Date/Time | COMP/GRAB | Matrix Code | Conc. Code | VIALS | GLASS | PLASTIC | BACTERIA | ENCORE |
|------------------|--------------------------------|---------------------|------------------|-----------|-------------|------------|-------|-------|---------|----------|--------|
| 28 | 29 G-14 (0-2') | 14:25 | 9/16/21 | GVAD | S | U | | 1 | | | |
| 29 | 30 H-15 (0-2') | 14:28 | ↓ | | | | | 1 | | | |
| 30 | 31 J-14 (0-2') | 14:40 | ↓ | | | | | 1 | | | |
| 31 | 32 A-5 (0-2') | 8:20 | 9/17/21 | | | | | 1 | | | |
| 32 | 33 A-3 (0-2') | 8:10 | 9/17/21 | | | | | 1 | | | |
| 33 | 34 A-7 (0-2') | 8:30 | 9/17/21 | | | | | 1 | | | |
| 34 | 35 V-10 (0-2') | 8:50 | 9/17/21 | | | | | 1 | | | |
| 35 | 36 W-13 (0-2') | 9:20 | 9/17/21 | | | | | 1 | | | |
| 36 | 37 W-11 (0-2') | 9:10 | 9/17/21 | | | | | 1 | | | |
| 37 | 38 X-14 (0-2') | 9:24 | 9/17/21 | | | | | 1 | | | |

Relinquished by: (signature) [Signature] Date/Time: 9/17/21

Received by: (signature) [Signature] Date/Time: 9/17/21 4:15

Relinquished by: (signature) [Signature] Date/Time: 9/17/21 17:15

Received by: (signature) [Signature] Date/Time: 9/17/21 17:15

Relinquished by: (signature) [Signature] Date/Time:

Received by: (signature) [Signature] Date/Time:

Relinquished by: (signature) [Signature] Date/Time:

Received by: (signature) [Signature] Date/Time:

Client Comments: (A)

| Detection Limit Requirements | Special Requirements |
|-------------------------------------|---|
| MA <input type="checkbox"/> | MA MCP Required |
| | MCP Certification Form Required |
| | CT RCP Required |
| | RCP Certification Form Required |
| | MA State DW Required <input type="checkbox"/> |
| Other: WHOES SRJ | PWSID # |
| Government <input type="checkbox"/> | Municipality <input type="checkbox"/> |
| Federal <input type="checkbox"/> | 21 J <input type="checkbox"/> |
| City <input type="checkbox"/> | Brownfield <input type="checkbox"/> |
| | MWRA <input type="checkbox"/> |
| | WRTA <input type="checkbox"/> |
| | School <input type="checkbox"/> |
| | MBTA <input type="checkbox"/> |

Please use the following codes to indicate possible sample concentration within the Conc Code column above:
 H - High; M - Medium; L - Low; C - Clean; U - Unknown

NEIAC and AIHA-LAP, LLC Accredited

Other:
 Chromatogram
 AIHA-LAP, LLC

- Matrix Codes:**
 GW = Ground Water
 WW = Waste Water
 DW = Drinking Water
 A = Air
 S = Soil
 SL = Sludge
 SOL = Solid
 O = Other (please define)
- Preservation Codes:**
 I = Iced
 H = HCL
 M = Methanol
 N = Nitric Acid
 S = Sulfuric Acid
 B = Sodium Bisulfate
 X = Sodium Hydroxide
 T = Sodium Thiosulfate
 O = Other (please define)

Comments:

[Scribbled out area]

Disclaimer: Pace Analytical is not responsible for any omitted information on the Chain of Custody. The Chain of Custody is a legal document that must be complete and accurate and is used to determine what analyses the laboratory will perform. Any missing information is not the laboratory's responsibility. Pace Analytical values your partnership on each project and will try to assist with missing information, but will not be held accountable.



Phone: 413-525-2332
Fax: 413-525-6405

2110945

http://www.pacelabs.com

CHAIN OF CUSTODY RECORD

39 Spruce Street
East Longmeadow, MA 01028

Doc # 381 Rev 5_07/13/2021

Page 5 of 5

Access COC's and Support Requests

Company Name: Wilcox & Brown, Inc.
Address: #18 Commons Drive, Vail 12B, Longmeadow MA
Phone: 405-369-4190
Project Name: BANFOOS
Project Location: 375 Banfield Road, Perseus MA
Project Number: BANFOOS
Project Manager: Bill Wilcox
Pace Quote Name/Number:
Invoice Recipient:
Sampled By: C. Manoy

| | | | |
|--|---|--------------------------------------|----------------|
| Requested Turnaround Time | | Dissolved Metals Samples | |
| 7-Day <input type="checkbox"/> | 10-Day <input type="checkbox"/> | <input type="radio"/> | Field Filtered |
| PFAS 10-Day (std) <input type="checkbox"/> | Due Date: | <input type="radio"/> | Lab to Filter |
| Rush-Approval (Required) | | Orthophosphate Samples | |
| 1-Day <input type="checkbox"/> | 3-Day <input type="checkbox"/> | <input type="radio"/> | Field Filtered |
| 2-Day <input type="checkbox"/> | 4-Day <input type="checkbox"/> | <input type="radio"/> | Lab to Filter |
| Data Delivery | | | |
| Format: PDF <input checked="" type="checkbox"/> | EXCEL <input checked="" type="checkbox"/> | PCB ONLY | |
| Other: | | SOXHLET <input type="checkbox"/> | |
| CLP Like Data Pkg Required: <input type="checkbox"/> | | NON SOXHLET <input type="checkbox"/> | |
| Email To: <u>vwilcox@wilcoxandbrown.com</u> | | Fax To #: | |

ANALYSIS REQUESTED

| Pace Work Order# | Client Sample ID / Description | Beginning Date/Time | Ending Date/Time | COMP/GRAB | Matrix Code | Conc Code | VIALS | GLASS | PLASTIC | BACTERIA | ENCORE |
|------------------|--------------------------------|---------------------|------------------|-----------|-------------|-----------|-------|-------|---------|----------|--------|
| 38 | 3A 4-13 (0-2') | 9/17/21 | 9:45 | Grab | S | U | | 1 | | | |
| 39 | 40 2-12 (0-2') | 9/17/21 | 10:00 | Grab | S | U | | 1 | | | |
| 40 | 41 2-10 (0-2') | 7/17/21 | 10:20 | Grab | S | U | | 1 | | | |
| 41 | 42 I-5 (0-2') | 9/17/21 | 10:30 | Grab | S | U | | 1 | | | |
| 42 | 43 I-5 (2-4') | 9/17/21 | 11:30 | Grab | S | U | | 1 | | | |
| 43 | 44 E-14 (0-2') | 9/17/21 | 12:45 | Grab | S | U | | 1 | | | |
| 44 | 45 F-15 (0-2') | 9/17/21 | 13:00 | Grab | S | U | | 1 | | | |
| 45 | 46 K-15 (0-2') | 9/17/21 | 13:10 | Grab | S | U | | 1 | | | |

¹ Preservation Code

Courier Use Only

Total Number Of:

VIALS _____

GLASS _____

PLASTIC _____

BACTERIA _____

ENCORE _____

Glassware in the fridge? Y / N

Glassware in freezer? Y / N

Prepackaged Cooler? Y / N

*Pace Analytical is not responsible for missing samples from prepacked coolers

¹ Matrix Codes:

GW = Ground Water

WW = Waste Water

DW = Drinking Water

A = Air

S = Soil

SL = Sludge

SOL = Solid

O = Other (please define)

² Preservation Codes:

I = Iced

H = HCL

M = Methanol

N = Nitric Acid

S = Sulfuric Acid

B = Sodium Bisulfate

X = Sodium Hydroxide

T = Sodium Thiosulfate

O = Other (please define)

Relinquished by: (signature) _____ Date/Time: 9/17/21 14:15

Received by: (signature) _____ Date/Time: 9/17/21 14:05

Relinquished by: (signature) _____ Date/Time: 9/17/21 17:45

Received by: (signature) _____ Date/Time: 9/17/21 17:55

Relinquished by: (signature) _____ Date/Time: _____

Received by: (signature) _____ Date/Time: _____

Relinquished by: (signature) _____ Date/Time: _____

Received by: (signature) _____ Date/Time: _____

Client Comments: (A)

| Detection Limit Requirements | Special Requirements |
|------------------------------|--|
| MA <input type="checkbox"/> | MA MCP Required <input type="checkbox"/> |
| | MCP Certification Form Required <input type="checkbox"/> |
| | CT RCP Required <input type="checkbox"/> |
| | RCP Certification Form Required <input type="checkbox"/> |
| | MA State DW Required <input type="checkbox"/> |

Other: MWDE SRS PWSID # _____

Project Entity

Government Municipality MWRA WRTA

Federal 21 J School

City Brownfield MBTA

Other: Chromatogram AIHA-LAP, LLC

Please use the following codes to indicate possible sample concentration within the Conc Code column above:

H - High; M - Medium; L - Low; C - Clean; U - Unknown

Comments:

Disclaimer: Pace Analytical is not responsible for any omitted information on the Chain of Custody. The Chain of Custody is a legal document that must be complete and accurate and is used to determine what analyses the laboratory will perform. Any missing information is not the laboratory's responsibility. Pace Analytical values your partnership on each project and will try to assist with missing information, but will not be held accountable.

I Have Not Confirmed Sample Container Numbers With Lab Staff Before Relinquishing Over Samples _____



con-test
ANALYTICAL LABORATORY

Doc# 277 Rev 5 2017

Login Sample Receipt Checklist - (Rejection Criteria Listing - Using Acceptance Policy) Any False Statement will be brought to the attention of the Client - State True or False

Client W & B

Received By CU Date 9/17/21 Time 1745

How were the samples received? In Cooler T No Cooler _____ On Ice T No Ice _____
 Direct from Sampling _____ Ambient _____ Melted Ice _____

Were samples within Temperature? 2-6°C T By Gun # 2 Actual Temp - 2.9, 5.9
 By Blank # _____ Actual Temp - _____

Was Custody Seal Intact? NA Were Samples Tampered with? NA
 Was COC Relinquished? T Does Chain Agree With Samples? T

Are there broken/leaking/loose caps on any samples? F

Is COC in ink/ Legible? T Were samples received within holding time? T
 Did COC include all pertinent Information? Client T Analysis T Sampler Name T
 Project T ID's T Collection Dates/Times T

Are Sample labels filled out and legible? T
 Are there Lab to Filters? F Who was notified? _____
 Are there Rushes? F Who was notified? _____
 Are there Short Holds? F Who was notified? _____

Is there enough Volume? T
 Is there Headspace where applicable? NA MS/MSD? F
 Proper Media/Containers Used? T Is splitting samples required? F
 Were trip blanks received? F On COC? F
 Do all samples have the proper pH? NA Acid _____ Base _____

| Vials | # | Containers: | # | # | # | # |
|--------------|---|--------------|---|-----------------|---|---------------|
| Unp- | | 1 Liter Amb. | | 1 Liter Plastic | | 16 oz Amb. |
| HCL- | | 500 mL Amb. | | 500 mL Plastic | | 8oz Amb/Clear |
| Meoh- | | 250 mL Amb. | | 250 mL Plastic | | 4oz Amb/Clear |
| Bisulfate- | | Flashpoint | | Col./Bacteria | | 2oz Amb/Clear |
| DI- | | Other Glass | | Other Plastic | | Encore |
| Thiosulfate- | | SOC Kit | | Plastic Bag | | Frozen: |
| Sulfuric- | | Perchlorate | | Ziplock | | |

Unused Media

| Vials | # | Containers: | # | # | # | # |
|--------------|---|---------------|---|-----------------|---|---------------|
| Unp- | | 1 Liter Amb. | | 1 Liter Plastic | | 16 oz Amb. |
| HCL- | | 500 mL Amb. | | 500 mL Plastic | | 8oz Amb/Clear |
| Meoh- | | 250 mL Amb. | | 250 mL Plastic | | 4oz Amb/Clear |
| Bisulfate- | | Col./Bacteria | | Flashpoint | | 2oz Amb/Clear |
| DI- | | Other Plastic | | Other Glass | | Encore |
| Thiosulfate- | | SOC Kit | | Plastic Bag | | Frozen: |
| Sulfuric- | | Perchlorate | | Ziplock | | |

Comments:

Sample E-11 (O-2') on chain twice
 Received sample Y-11 (O-2') @ 10:35 9/16/21 not on COC

Archived: Monday, September 20, 2021 10:24:01 AM

From: [Christopher Montoya](#)

Sent: Mon, 20 Sep 2021 13:05:50

To: [Scott Basal](#)

Subject: Re: sample ID discrepancy

Sensitivity: Normal

CAUTION: This email originated from outside Pace Analytical. Do not click links or open attachments unless you recognize the sender and know the content is safe.

Yes please. Thank you!

Chris Montoya

Wilcox & Barton, Inc.

Project Geologist

Office [603-369-4190 x528](tel:603-369-4190)

Cell [781-223-2891](tel:781-223-2891)

Sent from my iPhone

On Sep 20, 2021, at 8:59 AM, Scott Basal <Scott.Basal@pacelabs.com> wrote:



Good morning Chris,

Can you confirm the sample IDs for the attached please?

According to our receiving department: sample E-11 (0-2) @13:08 was listed on the COC twice and we received a Y-11 (0-2) @ 10:35 (9:16 was written on cap) that is not on the COC

Would you like us to add the sample Y-11 (0-2) to the end of the COC?

<image001.jpg>

Scott Basal

Project Coordinator II

39 Spruce Street, East Longmeadow, MA 01028

Cell: 413.427.4513 | Lab: 413.525.2332 contestlabs.com

<image002.jpg>

NOTICE-- The contents of this email and any attachments may contain confidential, privileged, and/or legally protected information and are for the sole use of the addressee(s). Any review or distribution by others is strictly prohibited. If you are not the intended recipient, please contact the sender immediately and delete any copies.

 Please consider the environment before printing this email

<2110945.pdf>

September 30, 2021

William Wilcox
Wilcox & Barton
1115 Route 100B, Suite 200
Moretown, VT 05660

Project Location: 475 Banfield Rd., Portsmouth, NH
Client Job Number:
Project Number: BANF0005
Laboratory Work Order Number: 21I1417

Enclosed are results of analyses for samples received by the laboratory on September 24, 2021. If you have any questions concerning this report, please feel free to contact me.

Sincerely,



Scott C. Basal
Project Manager

Table of Contents

| | |
|--------------------------------|----|
| Sample Summary | 4 |
| Case Narrative | 5 |
| Sample Results | 6 |
| 21I1417-01 | 6 |
| 21I1417-02 | 8 |
| 21I1417-03 | 10 |
| 21I1417-04 | 12 |
| 21I1417-05 | 14 |
| 21I1417-06 | 16 |
| 21I1417-07 | 18 |
| 21I1417-08 | 20 |
| 21I1417-09 | 22 |
| 21I1417-10 | 24 |
| 21I1417-11 | 26 |
| 21I1417-12 | 28 |
| 21I1417-13 | 30 |
| 21I1417-14 | 32 |
| 21I1417-15 | 34 |
| 21I1417-16 | 36 |
| 21I1417-17 | 38 |
| 21I1417-18 | 40 |
| 21I1417-19 | 42 |
| 21I1417-20 | 44 |
| Sample Preparation Information | 46 |
| QC Data | 47 |

Table of Contents (continued)

| | |
|--|----|
| Polychlorinated Biphenyls with 3540 Soxhlet Extraction | 47 |
| B291008 | 47 |
| Dual Column RPD Report | 49 |
| Flag/Qualifier Summary | 64 |
| Certifications | 65 |
| Chain of Custody/Sample Receipt | 66 |

39 Spruce Street * East Longmeadow, MA 01028 * FAX 413/525-6405 * TEL. 413/525-2332

 Wilcox & Barton
 1115 Route 100B, Suite 200
 Moretown, VT 05660
 ATTN: William Wilcox

REPORT DATE: 9/30/2021

PURCHASE ORDER NUMBER:

PROJECT NUMBER: BANF0005

ANALYTICAL SUMMARY

WORK ORDER NUMBER: 2111417

The results of analyses performed on the following samples submitted to CON-TEST, a Pace Analytical Laboratory, are found in this report.

PROJECT LOCATION: 475 Banfield Rd., Portsmouth, NH

| FIELD SAMPLE # | LAB ID: | MATRIX | SAMPLE DESCRIPTION | TEST | SUB LAB |
|-----------------|------------|--------|--------------------|--------------------------|---------|
| H-15 (0.25-0.5) | 2111417-01 | Soil | | SM 2540G SW-846 8082A | |
| H-15 (0.5-1.5) | 2111417-02 | Soil | | SM 2540G SW-846 8082A | |
| F-15 (0.25-0.5) | 2111417-03 | Soil | | SM 2540G SW-846 8082A | |
| F-15 (0.5-1.5) | 2111417-04 | Soil | | SM 2540G SW-846 8082A | |
| D-12 (0.25-0.5) | 2111417-05 | Soil | | SM 2540G SW-846 8082A | |
| D-12 (0.5-1.5) | 2111417-06 | Soil | | SM 2540G SW-846 8082A | |
| D-13 (0.25-0.5) | 2111417-07 | Soil | | SM 2540G SW-846 8082A | |
| D-13 (0.5-1.5) | 2111417-08 | Soil | | SM 2540G SW-846 8082A | |
| E-12 (0.25-0.5) | 2111417-09 | Soil | | SM 2540G SW-846 8082A | |
| E-12 (0.5-1.5) | 2111417-10 | Soil | | SM 2540G SW-846 8082A | |
| E-13 (0.25-0.5) | 2111417-11 | Soil | | SM 2540G SW-846 8082A | |
| E-13 (0.5-1.5) | 2111417-12 | Soil | | SM 2540G SW-846 8082A | |
| E-14 (0.25-0.5) | 2111417-13 | Soil | | SM 2540G SW-846 8082A | |
| E-14 (0.5-1.5) | 2111417-14 | Soil | | SM 2540G SW-846 8082A | |
| F-13 (0.25-0.5) | 2111417-15 | Soil | | SM 2540G SW-846 8082A | |
| F-13 (0.5-1.5) | 2111417-16 | Soil | | SM 2540G SW-846 8082A | |
| B-11 (0.25-0.5) | 2111417-17 | Soil | | SM 2540G SW-846 8082A | |
| B-11 (0.5-1.5) | 2111417-18 | Soil | | SM 2540G SW-846 8082A | |
| C-10 (0.25-0.5) | 2111417-19 | Soil | | SM 2540G SW-846 8082A | |
| C-10 (0.5-1.5) | 2111417-20 | Soil | | SM 2540G SW-846 8082A | |

CASE NARRATIVE SUMMARY

All reported results are within defined laboratory quality control objectives unless listed below or otherwise qualified in this report.

SW-846 8082A

Qualifications:

S-01

The surrogate recovery for this sample is not available due to sample dilution below the surrogate reporting limit required from high analyte concentration and/or matrix interferences.

Analyte & Samples(s) Qualified:

Decachlorobiphenyl

2111417-20[C-10 (0.5-1.5)]

Decachlorobiphenyl [2C]

2111417-20[C-10 (0.5-1.5)]

Tetrachloro-m-xylene

2111417-20[C-10 (0.5-1.5)]

Tetrachloro-m-xylene [2C]

2111417-20[C-10 (0.5-1.5)]

The results of analyses reported only relate to samples submitted to Con-Test, a Pace Analytical Laboratory, for testing.

I certify that the analyses listed above, unless specifically listed as subcontracted, if any, were performed under my direction according to the approved methodologies listed in this document, and that based upon my inquiry of those individuals immediately responsible for obtaining the information, the material contained in this report is, to the best of my knowledge and belief, accurate and complete.



Lisa A. Worthington
Technical Representative

39 Spruce Street * East Longmeadow, MA 01028 * FAX 413/525-6405 * TEL. 413/525-2332

Project Location: 475 Banfield Rd., Portsmouth, NH Sample Description:

Work Order: 2111417

Date Received: 9/24/2021

Field Sample #: H-15 (0.25-0.5)

Sampled: 9/24/2021 08:10

Sample ID: 2111417-01

Sample Matrix: Soil

Polychlorinated Biphenyls with 3540 Soxhlet Extraction

| Analyte | Results | RL | Units | Dilution | Flag/Qual | Method | Date Prepared | Date/Time Analyzed | Analyst |
|--------------------------|---------|------------|-----------------|----------|-----------|--------------|---------------|--------------------|---------|
| Aroclor-1016 [1] | ND | 0.096 | mg/Kg dry | 4 | | SW-846 8082A | 9/25/21 | 9/28/21 17:13 | TG |
| Aroclor-1221 [1] | ND | 0.096 | mg/Kg dry | 4 | | SW-846 8082A | 9/25/21 | 9/28/21 17:13 | TG |
| Aroclor-1232 [1] | ND | 0.096 | mg/Kg dry | 4 | | SW-846 8082A | 9/25/21 | 9/28/21 17:13 | TG |
| Aroclor-1242 [1] | ND | 0.096 | mg/Kg dry | 4 | | SW-846 8082A | 9/25/21 | 9/28/21 17:13 | TG |
| Aroclor-1248 [1] | ND | 0.096 | mg/Kg dry | 4 | | SW-846 8082A | 9/25/21 | 9/28/21 17:13 | TG |
| Aroclor-1254 [1] | 0.13 | 0.096 | mg/Kg dry | 4 | | SW-846 8082A | 9/25/21 | 9/28/21 17:13 | TG |
| Aroclor-1260 [1] | ND | 0.096 | mg/Kg dry | 4 | | SW-846 8082A | 9/25/21 | 9/28/21 17:13 | TG |
| Aroclor-1262 [1] | ND | 0.096 | mg/Kg dry | 4 | | SW-846 8082A | 9/25/21 | 9/28/21 17:13 | TG |
| Aroclor-1268 [1] | ND | 0.096 | mg/Kg dry | 4 | | SW-846 8082A | 9/25/21 | 9/28/21 17:13 | TG |
| Surrogates | | % Recovery | Recovery Limits | | Flag/Qual | | | | |
| Decachlorobiphenyl [1] | | 38.9 | 30-150 | | | | | 9/28/21 17:13 | |
| Decachlorobiphenyl [2] | | 38.7 | 30-150 | | | | | 9/28/21 17:13 | |
| Tetrachloro-m-xylene [1] | | 40.1 | 30-150 | | | | | 9/28/21 17:13 | |
| Tetrachloro-m-xylene [2] | | 38.0 | 30-150 | | | | | 9/28/21 17:13 | |

39 Spruce Street * East Longmeadow, MA 01028 * FAX 413/525-6405 * TEL. 413/525-2332

Project Location: 475 Banfield Rd., Portsmouth, NH

Sample Description:

Work Order: 2111417

Date Received: 9/24/2021

Field Sample #: H-15 (0.25-0.5)

Sampled: 9/24/2021 08:10

Sample ID: 2111417-01

Sample Matrix: Soil

Conventional Chemistry Parameters by EPA/APHA/SW-846 Methods (Total)

| Analyte | Results | RL | Units | Dilution | Flag/Qual | Method | Date Prepared | Date/Time Analyzed | Analyst |
|----------|---------|----|-------|----------|-----------|----------|---------------|--------------------|---------|
| % Solids | 82.1 | | % Wt | 1 | | SM 2540G | 9/29/21 | 9/30/21 11:07 | MJH |

39 Spruce Street * East Longmeadow, MA 01028 * FAX 413/525-6405 * TEL. 413/525-2332

Project Location: 475 Banfield Rd., Portsmouth, NH Sample Description:

Work Order: 2111417

Date Received: 9/24/2021

Field Sample #: H-15 (0.5-1.5)

Sampled: 9/24/2021 08:05

Sample ID: 2111417-02

Sample Matrix: Soil

Polychlorinated Biphenyls with 3540 Soxhlet Extraction

| Analyte | Results | RL | Units | Dilution | Flag/Qual | Method | Date Prepared | Date/Time Analyzed | Analyst |
|--------------------------|---------|------------|-----------------|----------|-----------|--------------|---------------|--------------------|---------|
| Aroclor-1016 [1] | ND | 0.095 | mg/Kg dry | 4 | | SW-846 8082A | 9/25/21 | 9/28/21 17:31 | TG |
| Aroclor-1221 [1] | ND | 0.095 | mg/Kg dry | 4 | | SW-846 8082A | 9/25/21 | 9/28/21 17:31 | TG |
| Aroclor-1232 [1] | ND | 0.095 | mg/Kg dry | 4 | | SW-846 8082A | 9/25/21 | 9/28/21 17:31 | TG |
| Aroclor-1242 [1] | ND | 0.095 | mg/Kg dry | 4 | | SW-846 8082A | 9/25/21 | 9/28/21 17:31 | TG |
| Aroclor-1248 [1] | ND | 0.095 | mg/Kg dry | 4 | | SW-846 8082A | 9/25/21 | 9/28/21 17:31 | TG |
| Aroclor-1254 [1] | ND | 0.095 | mg/Kg dry | 4 | | SW-846 8082A | 9/25/21 | 9/28/21 17:31 | TG |
| Aroclor-1260 [1] | ND | 0.095 | mg/Kg dry | 4 | | SW-846 8082A | 9/25/21 | 9/28/21 17:31 | TG |
| Aroclor-1262 [1] | ND | 0.095 | mg/Kg dry | 4 | | SW-846 8082A | 9/25/21 | 9/28/21 17:31 | TG |
| Aroclor-1268 [1] | ND | 0.095 | mg/Kg dry | 4 | | SW-846 8082A | 9/25/21 | 9/28/21 17:31 | TG |
| Surrogates | | % Recovery | Recovery Limits | | Flag/Qual | | | | |
| Decachlorobiphenyl [1] | | 68.0 | 30-150 | | | | | 9/28/21 17:31 | |
| Decachlorobiphenyl [2] | | 68.4 | 30-150 | | | | | 9/28/21 17:31 | |
| Tetrachloro-m-xylene [1] | | 63.1 | 30-150 | | | | | 9/28/21 17:31 | |
| Tetrachloro-m-xylene [2] | | 61.0 | 30-150 | | | | | 9/28/21 17:31 | |

39 Spruce Street * East Longmeadow, MA 01028 * FAX 413/525-6405 * TEL. 413/525-2332

Project Location: 475 Banfield Rd., Portsmouth, NH

Sample Description:

Work Order: 2111417

Date Received: 9/24/2021

Field Sample #: H-15 (0.5-1.5)

Sampled: 9/24/2021 08:05

Sample ID: 2111417-02

Sample Matrix: Soil

Conventional Chemistry Parameters by EPA/PHA/SW-846 Methods (Total)

| Analyte | Results | RL | Units | Dilution | Flag/Qual | Method | Date Prepared | Date/Time Analyzed | Analyst |
|----------|---------|----|-------|----------|-----------|----------|---------------|--------------------|---------|
| % Solids | 84.4 | | % Wt | 1 | | SM 2540G | 9/29/21 | 9/30/21 11:07 | MJH |

39 Spruce Street * East Longmeadow, MA 01028 * FAX 413/525-6405 * TEL. 413/525-2332

Project Location: 475 Banfield Rd., Portsmouth, NH Sample Description:

Work Order: 2111417

Date Received: 9/24/2021

Field Sample #: F-15 (0.25-0.5)

Sampled: 9/24/2021 08:25

Sample ID: 2111417-03

Sample Matrix: Soil

Polychlorinated Biphenyls with 3540 Soxhlet Extraction

| Analyte | Results | RL | Units | Dilution | Flag/Qual | Method | Date Prepared | Date/Time Analyzed | Analyst |
|--------------------------|---------|------------|-----------------|----------|-----------|--------------|---------------|--------------------|---------|
| Aroclor-1016 [1] | ND | 0.096 | mg/Kg dry | 4 | | SW-846 8082A | 9/25/21 | 9/28/21 17:48 | TG |
| Aroclor-1221 [1] | ND | 0.096 | mg/Kg dry | 4 | | SW-846 8082A | 9/25/21 | 9/28/21 17:48 | TG |
| Aroclor-1232 [1] | ND | 0.096 | mg/Kg dry | 4 | | SW-846 8082A | 9/25/21 | 9/28/21 17:48 | TG |
| Aroclor-1242 [1] | ND | 0.096 | mg/Kg dry | 4 | | SW-846 8082A | 9/25/21 | 9/28/21 17:48 | TG |
| Aroclor-1248 [1] | ND | 0.096 | mg/Kg dry | 4 | | SW-846 8082A | 9/25/21 | 9/28/21 17:48 | TG |
| Aroclor-1254 [2] | 0.19 | 0.096 | mg/Kg dry | 4 | | SW-846 8082A | 9/25/21 | 9/28/21 17:48 | TG |
| Aroclor-1260 [1] | 0.097 | 0.096 | mg/Kg dry | 4 | | SW-846 8082A | 9/25/21 | 9/28/21 17:48 | TG |
| Aroclor-1262 [1] | ND | 0.096 | mg/Kg dry | 4 | | SW-846 8082A | 9/25/21 | 9/28/21 17:48 | TG |
| Aroclor-1268 [1] | ND | 0.096 | mg/Kg dry | 4 | | SW-846 8082A | 9/25/21 | 9/28/21 17:48 | TG |
| Surrogates | | % Recovery | Recovery Limits | | Flag/Qual | | | | |
| Decachlorobiphenyl [1] | | 66.5 | 30-150 | | | | | 9/28/21 17:48 | |
| Decachlorobiphenyl [2] | | 67.3 | 30-150 | | | | | 9/28/21 17:48 | |
| Tetrachloro-m-xylene [1] | | 57.9 | 30-150 | | | | | 9/28/21 17:48 | |
| Tetrachloro-m-xylene [2] | | 53.4 | 30-150 | | | | | 9/28/21 17:48 | |

39 Spruce Street * East Longmeadow, MA 01028 * FAX 413/525-6405 * TEL. 413/525-2332

Project Location: 475 Banfield Rd., Portsmouth, NH

Sample Description:

Work Order: 2111417

Date Received: 9/24/2021

Field Sample #: F-15 (0.25-0.5)

Sampled: 9/24/2021 08:25

Sample ID: 2111417-03

Sample Matrix: Soil

Conventional Chemistry Parameters by EPA/PHA/SW-846 Methods (Total)

| Analyte | Results | RL | Units | Dilution | Flag/Qual | Method | Date Prepared | Date/Time Analyzed | Analyst |
|----------|---------|----|-------|----------|-----------|----------|---------------|--------------------|---------|
| % Solids | 81.0 | | % Wt | 1 | | SM 2540G | 9/29/21 | 9/30/21 11:07 | MJH |

39 Spruce Street * East Longmeadow, MA 01028 * FAX 413/525-6405 * TEL. 413/525-2332

Project Location: 475 Banfield Rd., Portsmouth, NH Sample Description:

Work Order: 2111417

Date Received: 9/24/2021

Field Sample #: F-15 (0.5-1.5)

Sampled: 9/24/2021 08:28

Sample ID: 2111417-04

Sample Matrix: Soil

Polychlorinated Biphenyls with 3540 Soxhlet Extraction

| Analyte | Results | RL | Units | Dilution | Flag/Qual | Method | Date Prepared | Date/Time Analyzed | Analyst |
|--------------------------|---------|------------|-----------------|----------|-----------|--------------|---------------|--------------------|---------|
| Aroclor-1016 [1] | ND | 0.090 | mg/Kg dry | 4 | | SW-846 8082A | 9/25/21 | 9/28/21 18:06 | TG |
| Aroclor-1221 [1] | ND | 0.090 | mg/Kg dry | 4 | | SW-846 8082A | 9/25/21 | 9/28/21 18:06 | TG |
| Aroclor-1232 [1] | ND | 0.090 | mg/Kg dry | 4 | | SW-846 8082A | 9/25/21 | 9/28/21 18:06 | TG |
| Aroclor-1242 [1] | ND | 0.090 | mg/Kg dry | 4 | | SW-846 8082A | 9/25/21 | 9/28/21 18:06 | TG |
| Aroclor-1248 [1] | ND | 0.090 | mg/Kg dry | 4 | | SW-846 8082A | 9/25/21 | 9/28/21 18:06 | TG |
| Aroclor-1254 [2] | 0.20 | 0.090 | mg/Kg dry | 4 | | SW-846 8082A | 9/25/21 | 9/28/21 18:06 | TG |
| Aroclor-1260 [1] | 0.10 | 0.090 | mg/Kg dry | 4 | | SW-846 8082A | 9/25/21 | 9/28/21 18:06 | TG |
| Aroclor-1262 [1] | ND | 0.090 | mg/Kg dry | 4 | | SW-846 8082A | 9/25/21 | 9/28/21 18:06 | TG |
| Aroclor-1268 [1] | ND | 0.090 | mg/Kg dry | 4 | | SW-846 8082A | 9/25/21 | 9/28/21 18:06 | TG |
| Surrogates | | % Recovery | Recovery Limits | | Flag/Qual | | | | |
| Decachlorobiphenyl [1] | | 85.3 | 30-150 | | | | | 9/28/21 18:06 | |
| Decachlorobiphenyl [2] | | 88.1 | 30-150 | | | | | 9/28/21 18:06 | |
| Tetrachloro-m-xylene [1] | | 74.6 | 30-150 | | | | | 9/28/21 18:06 | |
| Tetrachloro-m-xylene [2] | | 68.8 | 30-150 | | | | | 9/28/21 18:06 | |

39 Spruce Street * East Longmeadow, MA 01028 * FAX 413/525-6405 * TEL. 413/525-2332

Project Location: 475 Banfield Rd., Portsmouth, NH

Sample Description:

Work Order: 2111417

Date Received: 9/24/2021

Field Sample #: F-15 (0.5-1.5)

Sampled: 9/24/2021 08:28

Sample ID: 2111417-04

Sample Matrix: Soil

Conventional Chemistry Parameters by EPA/APHA/SW-846 Methods (Total)

| Analyte | Results | RL | Units | Dilution | Flag/Qual | Method | Date Prepared | Date/Time Analyzed | Analyst |
|----------|---------|----|-------|----------|-----------|----------|---------------|--------------------|---------|
| % Solids | 85.2 | | % Wt | 1 | | SM 2540G | 9/29/21 | 9/30/21 11:07 | MJH |

39 Spruce Street * East Longmeadow, MA 01028 * FAX 413/525-6405 * TEL. 413/525-2332

Project Location: 475 Banfield Rd., Portsmouth, NH Sample Description:

Work Order: 2111417

Date Received: 9/24/2021

Field Sample #: D-12 (0.25-0.5)

Sampled: 9/24/2021 09:35

Sample ID: 2111417-05

Sample Matrix: Soil

Polychlorinated Biphenyls with 3540 Soxhlet Extraction

| Analyte | Results | RL | Units | Dilution | Flag/Qual | Method | Date Prepared | Date/Time Analyzed | Analyst |
|--------------------------|------------|-------|-----------------|----------|-----------|--------------|---------------|--------------------|---------|
| Aroclor-1016 [1] | ND | 0.090 | mg/Kg dry | 4 | | SW-846 8082A | 9/25/21 | 9/28/21 18:23 | TG |
| Aroclor-1221 [1] | ND | 0.090 | mg/Kg dry | 4 | | SW-846 8082A | 9/25/21 | 9/28/21 18:23 | TG |
| Aroclor-1232 [1] | ND | 0.090 | mg/Kg dry | 4 | | SW-846 8082A | 9/25/21 | 9/28/21 18:23 | TG |
| Aroclor-1242 [1] | ND | 0.090 | mg/Kg dry | 4 | | SW-846 8082A | 9/25/21 | 9/28/21 18:23 | TG |
| Aroclor-1248 [1] | ND | 0.090 | mg/Kg dry | 4 | | SW-846 8082A | 9/25/21 | 9/28/21 18:23 | TG |
| Aroclor-1254 [1] | 0.069 | 0.090 | mg/Kg dry | 4 | | SW-846 8082A | 9/25/21 | 9/28/21 18:23 | TG |
| Aroclor-1260 [1] | 0.083 | 0.090 | mg/Kg dry | 4 | | SW-846 8082A | 9/25/21 | 9/28/21 18:23 | TG |
| Aroclor-1262 [1] | ND | 0.090 | mg/Kg dry | 4 | | SW-846 8082A | 9/25/21 | 9/28/21 18:23 | TG |
| Aroclor-1268 [2] | 0.11 | 0.090 | mg/Kg dry | 4 | | SW-846 8082A | 9/25/21 | 9/28/21 18:23 | TG |
| Surrogates | % Recovery | | Recovery Limits | | Flag/Qual | | | | |
| Decachlorobiphenyl [1] | 77.0 | | 30-150 | | | | 9/28/21 18:23 | | |
| Decachlorobiphenyl [2] | 75.6 | | 30-150 | | | | 9/28/21 18:23 | | |
| Tetrachloro-m-xylene [1] | 62.7 | | 30-150 | | | | 9/28/21 18:23 | | |
| Tetrachloro-m-xylene [2] | 59.4 | | 30-150 | | | | 9/28/21 18:23 | | |

39 Spruce Street * East Longmeadow, MA 01028 * FAX 413/525-6405 * TEL. 413/525-2332

Project Location: 475 Banfield Rd., Portsmouth, NH

Sample Description:

Work Order: 2111417

Date Received: 9/24/2021

Field Sample #: D-12 (0.25-0.5)

Sampled: 9/24/2021 09:35

Sample ID: 2111417-05

Sample Matrix: Soil

Conventional Chemistry Parameters by EPA/PHA/SW-846 Methods (Total)

| Analyte | Results | RL | Units | Dilution | Flag/Qual | Method | Date Prepared | Date/Time Analyzed | Analyst |
|----------|---------|----|-------|----------|-----------|----------|---------------|--------------------|---------|
| % Solids | 88.5 | | % Wt | 1 | | SM 2540G | 9/29/21 | 9/30/21 11:07 | MJH |

39 Spruce Street * East Longmeadow, MA 01028 * FAX 413/525-6405 * TEL. 413/525-2332

Project Location: 475 Banfield Rd., Portsmouth, NH Sample Description:

Work Order: 2111417

Date Received: 9/24/2021

Field Sample #: D-12 (0.5-1.5)

Sampled: 9/24/2021 09:40

Sample ID: 2111417-06

Sample Matrix: Soil

Polychlorinated Biphenyls with 3540 Soxhlet Extraction

| Analyte | Results | RL | Units | Dilution | Flag/Qual | Method | Date Prepared | Date/Time Analyzed | Analyst |
|--------------------------|---------|------------|-----------------|----------|-----------|--------------|---------------|--------------------|---------|
| Aroclor-1016 [1] | ND | 0.090 | mg/Kg dry | 4 | | SW-846 8082A | 9/25/21 | 9/28/21 18:41 | TG |
| Aroclor-1221 [1] | ND | 0.090 | mg/Kg dry | 4 | | SW-846 8082A | 9/25/21 | 9/28/21 18:41 | TG |
| Aroclor-1232 [1] | ND | 0.090 | mg/Kg dry | 4 | | SW-846 8082A | 9/25/21 | 9/28/21 18:41 | TG |
| Aroclor-1242 [1] | ND | 0.090 | mg/Kg dry | 4 | | SW-846 8082A | 9/25/21 | 9/28/21 18:41 | TG |
| Aroclor-1248 [2] | 0.041 | 0.090 | mg/Kg dry | 4 | | SW-846 8082A | 9/25/21 | 9/28/21 18:41 | TG |
| Aroclor-1254 [2] | 0.063 | 0.090 | mg/Kg dry | 4 | | SW-846 8082A | 9/25/21 | 9/28/21 18:41 | TG |
| Aroclor-1260 [1] | 0.084 | 0.090 | mg/Kg dry | 4 | | SW-846 8082A | 9/25/21 | 9/28/21 18:41 | TG |
| Aroclor-1262 [1] | ND | 0.090 | mg/Kg dry | 4 | | SW-846 8082A | 9/25/21 | 9/28/21 18:41 | TG |
| Aroclor-1268 [1] | 0.12 | 0.090 | mg/Kg dry | 4 | | SW-846 8082A | 9/25/21 | 9/28/21 18:41 | TG |
| Surrogates | | % Recovery | Recovery Limits | | Flag/Qual | | | | |
| Decachlorobiphenyl [1] | | 80.4 | 30-150 | | | | | 9/28/21 18:41 | |
| Decachlorobiphenyl [2] | | 79.4 | 30-150 | | | | | 9/28/21 18:41 | |
| Tetrachloro-m-xylene [1] | | 69.6 | 30-150 | | | | | 9/28/21 18:41 | |
| Tetrachloro-m-xylene [2] | | 66.0 | 30-150 | | | | | 9/28/21 18:41 | |

39 Spruce Street * East Longmeadow, MA 01028 * FAX 413/525-6405 * TEL. 413/525-2332

Project Location: 475 Banfield Rd., Portsmouth, NH

Sample Description:

Work Order: 2111417

Date Received: 9/24/2021

Field Sample #: D-12 (0.5-1.5)

Sampled: 9/24/2021 09:40

Sample ID: 2111417-06

Sample Matrix: Soil

Conventional Chemistry Parameters by EPA/APHA/SW-846 Methods (Total)

| Analyte | Results | RL | Units | Dilution | Flag/Qual | Method | Date Prepared | Date/Time Analyzed | Analyst |
|----------|---------|----|-------|----------|-----------|----------|---------------|--------------------|---------|
| % Solids | 85.5 | | % Wt | 1 | | SM 2540G | 9/29/21 | 9/30/21 11:08 | MJH |

39 Spruce Street * East Longmeadow, MA 01028 * FAX 413/525-6405 * TEL. 413/525-2332

Project Location: 475 Banfield Rd., Portsmouth, NH Sample Description:

Work Order: 2111417

Date Received: 9/24/2021

Field Sample #: D-13 (0.25-0.5)

Sampled: 9/24/2021 09:20

Sample ID: 2111417-07

Sample Matrix: Soil

Polychlorinated Biphenyls with 3540 Soxhlet Extraction

| Analyte | Results | RL | Units | Dilution | Flag/Qual | Method | Date Prepared | Date/Time Analyzed | Analyst |
|--------------------------|---------|------------|-----------------|----------|-----------|--------------|---------------|--------------------|---------|
| Aroclor-1016 [1] | ND | 0.10 | mg/Kg dry | 4 | | SW-846 8082A | 9/25/21 | 9/28/21 21:41 | TG |
| Aroclor-1221 [1] | ND | 0.10 | mg/Kg dry | 4 | | SW-846 8082A | 9/25/21 | 9/28/21 21:41 | TG |
| Aroclor-1232 [1] | ND | 0.10 | mg/Kg dry | 4 | | SW-846 8082A | 9/25/21 | 9/28/21 21:41 | TG |
| Aroclor-1242 [1] | ND | 0.10 | mg/Kg dry | 4 | | SW-846 8082A | 9/25/21 | 9/28/21 21:41 | TG |
| Aroclor-1248 [1] | 0.055 | 0.10 | mg/Kg dry | 4 | | SW-846 8082A | 9/25/21 | 9/28/21 21:41 | TG |
| Aroclor-1254 [2] | 0.16 | 0.10 | mg/Kg dry | 4 | | SW-846 8082A | 9/25/21 | 9/28/21 21:41 | TG |
| Aroclor-1260 [1] | 0.12 | 0.10 | mg/Kg dry | 4 | | SW-846 8082A | 9/25/21 | 9/28/21 21:41 | TG |
| Aroclor-1262 [1] | ND | 0.10 | mg/Kg dry | 4 | | SW-846 8082A | 9/25/21 | 9/28/21 21:41 | TG |
| Aroclor-1268 [1] | ND | 0.10 | mg/Kg dry | 4 | | SW-846 8082A | 9/25/21 | 9/28/21 21:41 | TG |
| Surrogates | | % Recovery | Recovery Limits | | Flag/Qual | | | | |
| Decachlorobiphenyl [1] | | 88.5 | 30-150 | | | | | 9/28/21 21:41 | |
| Decachlorobiphenyl [2] | | 90.2 | 30-150 | | | | | 9/28/21 21:41 | |
| Tetrachloro-m-xylene [1] | | 76.0 | 30-150 | | | | | 9/28/21 21:41 | |
| Tetrachloro-m-xylene [2] | | 70.2 | 30-150 | | | | | 9/28/21 21:41 | |

39 Spruce Street * East Longmeadow, MA 01028 * FAX 413/525-6405 * TEL. 413/525-2332

Project Location: 475 Banfield Rd., Portsmouth, NH

Sample Description:

Work Order: 2111417

Date Received: 9/24/2021

Field Sample #: D-13 (0.25-0.5)

Sampled: 9/24/2021 09:20

Sample ID: 2111417-07

Sample Matrix: Soil

Conventional Chemistry Parameters by EPA/PHA/SW-846 Methods (Total)

| Analyte | Results | RL | Units | Dilution | Flag/Qual | Method | Date Prepared | Date/Time Analyzed | Analyst |
|----------|---------|----|-------|----------|-----------|----------|---------------|--------------------|---------|
| % Solids | 75.7 | | % Wt | 1 | | SM 2540G | 9/29/21 | 9/30/21 13:38 | MJH |

39 Spruce Street * East Longmeadow, MA 01028 * FAX 413/525-6405 * TEL. 413/525-2332

Project Location: 475 Banfield Rd., Portsmouth, NH Sample Description:

Work Order: 2111417

Date Received: 9/24/2021

Field Sample #: D-13 (0.5-1.5)

Sampled: 9/24/2021 09:25

Sample ID: 2111417-08

Sample Matrix: Soil

Polychlorinated Biphenyls with 3540 Soxhlet Extraction

| Analyte | Results | RL | Units | Dilution | Flag/Qual | Method | Date Prepared | Date/Time Analyzed | Analyst |
|--------------------------|---------|------------|-----------------|----------|-----------|--------------|---------------|--------------------|---------|
| Aroclor-1016 [1] | ND | 0.089 | mg/Kg dry | 4 | | SW-846 8082A | 9/25/21 | 9/28/21 21:59 | TG |
| Aroclor-1221 [1] | ND | 0.089 | mg/Kg dry | 4 | | SW-846 8082A | 9/25/21 | 9/28/21 21:59 | TG |
| Aroclor-1232 [1] | ND | 0.089 | mg/Kg dry | 4 | | SW-846 8082A | 9/25/21 | 9/28/21 21:59 | TG |
| Aroclor-1242 [1] | ND | 0.089 | mg/Kg dry | 4 | | SW-846 8082A | 9/25/21 | 9/28/21 21:59 | TG |
| Aroclor-1248 [1] | ND | 0.089 | mg/Kg dry | 4 | | SW-846 8082A | 9/25/21 | 9/28/21 21:59 | TG |
| Aroclor-1254 [2] | ND | 0.089 | mg/Kg dry | 4 | | SW-846 8082A | 9/25/21 | 9/28/21 21:59 | TG |
| Aroclor-1260 [1] | ND | 0.089 | mg/Kg dry | 4 | | SW-846 8082A | 9/25/21 | 9/28/21 21:59 | TG |
| Aroclor-1262 [1] | ND | 0.089 | mg/Kg dry | 4 | | SW-846 8082A | 9/25/21 | 9/28/21 21:59 | TG |
| Aroclor-1268 [1] | ND | 0.089 | mg/Kg dry | 4 | | SW-846 8082A | 9/25/21 | 9/28/21 21:59 | TG |
| Surrogates | | % Recovery | Recovery Limits | | Flag/Qual | | | | |
| Decachlorobiphenyl [1] | | 79.5 | 30-150 | | | | | 9/28/21 21:59 | |
| Decachlorobiphenyl [2] | | 79.7 | 30-150 | | | | | 9/28/21 21:59 | |
| Tetrachloro-m-xylene [1] | | 66.8 | 30-150 | | | | | 9/28/21 21:59 | |
| Tetrachloro-m-xylene [2] | | 62.8 | 30-150 | | | | | 9/28/21 21:59 | |

39 Spruce Street * East Longmeadow, MA 01028 * FAX 413/525-6405 * TEL. 413/525-2332

Project Location: 475 Banfield Rd., Portsmouth, NH

Sample Description:

Work Order: 2111417

Date Received: 9/24/2021

Field Sample #: D-13 (0.5-1.5)

Sampled: 9/24/2021 09:25

Sample ID: 2111417-08

Sample Matrix: Soil

Conventional Chemistry Parameters by EPA/APHA/SW-846 Methods (Total)

| Analyte | Results | RL | Units | Dilution | Flag/Qual | Method | Date Prepared | Date/Time Analyzed | Analyst |
|----------|---------|----|-------|----------|-----------|----------|---------------|--------------------|---------|
| % Solids | 86.7 | | % Wt | 1 | | SM 2540G | 9/29/21 | 9/30/21 13:39 | MJH |

39 Spruce Street * East Longmeadow, MA 01028 * FAX 413/525-6405 * TEL. 413/525-2332

Project Location: 475 Banfield Rd., Portsmouth, NH Sample Description:

Work Order: 2111417

Date Received: 9/24/2021

Field Sample #: E-12 (0.25-0.5)

Sampled: 9/24/2021 09:45

Sample ID: 2111417-09

Sample Matrix: Soil

Polychlorinated Biphenyls with 3540 Soxhlet Extraction

| Analyte | Results | RL | Units | Dilution | Flag/Qual | Method | Date Prepared | Date/Time Analyzed | Analyst |
|--------------------------|---------|------------|-----------------|----------|-----------|--------------|---------------|--------------------|---------|
| Aroclor-1016 [1] | ND | 0.088 | mg/Kg dry | 4 | | SW-846 8082A | 9/25/21 | 9/28/21 22:17 | TG |
| Aroclor-1221 [1] | ND | 0.088 | mg/Kg dry | 4 | | SW-846 8082A | 9/25/21 | 9/28/21 22:17 | TG |
| Aroclor-1232 [1] | ND | 0.088 | mg/Kg dry | 4 | | SW-846 8082A | 9/25/21 | 9/28/21 22:17 | TG |
| Aroclor-1242 [1] | ND | 0.088 | mg/Kg dry | 4 | | SW-846 8082A | 9/25/21 | 9/28/21 22:17 | TG |
| Aroclor-1248 [1] | ND | 0.088 | mg/Kg dry | 4 | | SW-846 8082A | 9/25/21 | 9/28/21 22:17 | TG |
| Aroclor-1254 [2] | 0.043 | 0.088 | mg/Kg dry | 4 | | SW-846 8082A | 9/25/21 | 9/28/21 22:17 | TG |
| Aroclor-1260 [1] | ND | 0.088 | mg/Kg dry | 4 | | SW-846 8082A | 9/25/21 | 9/28/21 22:17 | TG |
| Aroclor-1262 [1] | ND | 0.088 | mg/Kg dry | 4 | | SW-846 8082A | 9/25/21 | 9/28/21 22:17 | TG |
| Aroclor-1268 [1] | ND | 0.088 | mg/Kg dry | 4 | | SW-846 8082A | 9/25/21 | 9/28/21 22:17 | TG |
| Surrogates | | % Recovery | Recovery Limits | | Flag/Qual | | | | |
| Decachlorobiphenyl [1] | | 77.3 | 30-150 | | | | | 9/28/21 22:17 | |
| Decachlorobiphenyl [2] | | 77.8 | 30-150 | | | | | 9/28/21 22:17 | |
| Tetrachloro-m-xylene [1] | | 65.7 | 30-150 | | | | | 9/28/21 22:17 | |
| Tetrachloro-m-xylene [2] | | 61.2 | 30-150 | | | | | 9/28/21 22:17 | |

39 Spruce Street * East Longmeadow, MA 01028 * FAX 413/525-6405 * TEL. 413/525-2332

Project Location: 475 Banfield Rd., Portsmouth, NH

Sample Description:

Work Order: 2111417

Date Received: 9/24/2021

Field Sample #: E-12 (0.25-0.5)

Sampled: 9/24/2021 09:45

Sample ID: 2111417-09

Sample Matrix: Soil

Conventional Chemistry Parameters by EPA/APHA/SW-846 Methods (Total)

| Analyte | Results | RL | Units | Dilution | Flag/Qual | Method | Date Prepared | Date/Time Analyzed | Analyst |
|----------|---------|----|-------|----------|-----------|----------|---------------|--------------------|---------|
| % Solids | 90.4 | | % Wt | 1 | | SM 2540G | 9/29/21 | 9/30/21 13:39 | MJH |

39 Spruce Street * East Longmeadow, MA 01028 * FAX 413/525-6405 * TEL. 413/525-2332

Project Location: 475 Banfield Rd., Portsmouth, NH Sample Description:

Work Order: 2111417

Date Received: 9/24/2021

Field Sample #: E-12 (0.5-1.5)

Sampled: 9/24/2021 09:50

Sample ID: 2111417-10

Sample Matrix: Soil

Polychlorinated Biphenyls with 3540 Soxhlet Extraction

| Analyte | Results | RL | Units | Dilution | Flag/Qual | Method | Date Prepared | Date/Time Analyzed | Analyst |
|--------------------------|---------|------------|-----------------|----------|-----------|--------------|---------------|--------------------|---------|
| Aroclor-1016 [1] | ND | 0.090 | mg/Kg dry | 4 | | SW-846 8082A | 9/25/21 | 9/28/21 22:34 | TG |
| Aroclor-1221 [1] | ND | 0.090 | mg/Kg dry | 4 | | SW-846 8082A | 9/25/21 | 9/28/21 22:34 | TG |
| Aroclor-1232 [1] | ND | 0.090 | mg/Kg dry | 4 | | SW-846 8082A | 9/25/21 | 9/28/21 22:34 | TG |
| Aroclor-1242 [1] | ND | 0.090 | mg/Kg dry | 4 | | SW-846 8082A | 9/25/21 | 9/28/21 22:34 | TG |
| Aroclor-1248 [1] | ND | 0.090 | mg/Kg dry | 4 | | SW-846 8082A | 9/25/21 | 9/28/21 22:34 | TG |
| Aroclor-1254 [1] | ND | 0.090 | mg/Kg dry | 4 | | SW-846 8082A | 9/25/21 | 9/28/21 22:34 | TG |
| Aroclor-1260 [1] | ND | 0.090 | mg/Kg dry | 4 | | SW-846 8082A | 9/25/21 | 9/28/21 22:34 | TG |
| Aroclor-1262 [1] | ND | 0.090 | mg/Kg dry | 4 | | SW-846 8082A | 9/25/21 | 9/28/21 22:34 | TG |
| Aroclor-1268 [1] | ND | 0.090 | mg/Kg dry | 4 | | SW-846 8082A | 9/25/21 | 9/28/21 22:34 | TG |
| Surrogates | | % Recovery | Recovery Limits | | Flag/Qual | | | | |
| Decachlorobiphenyl [1] | | 96.4 | 30-150 | | | | | 9/28/21 22:34 | |
| Decachlorobiphenyl [2] | | 97.3 | 30-150 | | | | | 9/28/21 22:34 | |
| Tetrachloro-m-xylene [1] | | 74.3 | 30-150 | | | | | 9/28/21 22:34 | |
| Tetrachloro-m-xylene [2] | | 71.0 | 30-150 | | | | | 9/28/21 22:34 | |

39 Spruce Street * East Longmeadow, MA 01028 * FAX 413/525-6405 * TEL. 413/525-2332

Project Location: 475 Banfield Rd., Portsmouth, NH

Sample Description:

Work Order: 2111417

Date Received: 9/24/2021

Field Sample #: E-12 (0.5-1.5)

Sampled: 9/24/2021 09:50

Sample ID: 2111417-10

Sample Matrix: Soil

Conventional Chemistry Parameters by EPA/APHA/SW-846 Methods (Total)

| Analyte | Results | RL | Units | Dilution | Flag/Qual | Method | Date Prepared | Date/Time Analyzed | Analyst |
|----------|---------|----|-------|----------|-----------|----------|---------------|--------------------|---------|
| % Solids | 88.7 | | % Wt | 1 | | SM 2540G | 9/29/21 | 9/30/21 13:39 | MJH |

39 Spruce Street * East Longmeadow, MA 01028 * FAX 413/525-6405 * TEL. 413/525-2332

Project Location: 475 Banfield Rd., Portsmouth, NH Sample Description:

Work Order: 2111417

Date Received: 9/24/2021

Field Sample #: E-13 (0.25-0.5)

Sampled: 9/24/2021 09:00

Sample ID: 2111417-11

Sample Matrix: Soil

Polychlorinated Biphenyls with 3540 Soxhlet Extraction

| Analyte | Results | RL | Units | Dilution | Flag/Qual | Method | Date Prepared | Date/Time Analyzed | Analyst |
|--------------------------|---------|------------|-----------------|----------|-----------|--------------|---------------|--------------------|---------|
| Aroclor-1016 [1] | ND | 0.086 | mg/Kg dry | 4 | | SW-846 8082A | 9/25/21 | 9/28/21 22:52 | TG |
| Aroclor-1221 [1] | ND | 0.086 | mg/Kg dry | 4 | | SW-846 8082A | 9/25/21 | 9/28/21 22:52 | TG |
| Aroclor-1232 [1] | ND | 0.086 | mg/Kg dry | 4 | | SW-846 8082A | 9/25/21 | 9/28/21 22:52 | TG |
| Aroclor-1242 [1] | ND | 0.086 | mg/Kg dry | 4 | | SW-846 8082A | 9/25/21 | 9/28/21 22:52 | TG |
| Aroclor-1248 [1] | ND | 0.086 | mg/Kg dry | 4 | | SW-846 8082A | 9/25/21 | 9/28/21 22:52 | TG |
| Aroclor-1254 [1] | ND | 0.086 | mg/Kg dry | 4 | | SW-846 8082A | 9/25/21 | 9/28/21 22:52 | TG |
| Aroclor-1260 [1] | 0.061 | 0.086 | mg/Kg dry | 4 | | SW-846 8082A | 9/25/21 | 9/28/21 22:52 | TG |
| Aroclor-1262 [1] | ND | 0.086 | mg/Kg dry | 4 | | SW-846 8082A | 9/25/21 | 9/28/21 22:52 | TG |
| Aroclor-1268 [1] | ND | 0.086 | mg/Kg dry | 4 | | SW-846 8082A | 9/25/21 | 9/28/21 22:52 | TG |
| Surrogates | | % Recovery | Recovery Limits | | Flag/Qual | | | | |
| Decachlorobiphenyl [1] | | 84.1 | 30-150 | | | | | 9/28/21 22:52 | |
| Decachlorobiphenyl [2] | | 84.1 | 30-150 | | | | | 9/28/21 22:52 | |
| Tetrachloro-m-xylene [1] | | 71.4 | 30-150 | | | | | 9/28/21 22:52 | |
| Tetrachloro-m-xylene [2] | | 67.5 | 30-150 | | | | | 9/28/21 22:52 | |

39 Spruce Street * East Longmeadow, MA 01028 * FAX 413/525-6405 * TEL. 413/525-2332

Project Location: 475 Banfield Rd., Portsmouth, NH Sample Description:

Work Order: 2111417

Date Received: 9/24/2021

Field Sample #: E-13 (0.25-0.5)

Sampled: 9/24/2021 09:00

Sample ID: 2111417-11

Sample Matrix: Soil

Conventional Chemistry Parameters by EPA/APHA/SW-846 Methods (Total)

| Analyte | Results | RL | Units | Dilution | Flag/Qual | Method | Date Prepared | Date/Time Analyzed | Analyst |
|----------|---------|----|-------|----------|-----------|----------|---------------|--------------------|---------|
| % Solids | 90.3 | | % Wt | 1 | | SM 2540G | 9/29/21 | 9/30/21 13:39 | MJH |

39 Spruce Street * East Longmeadow, MA 01028 * FAX 413/525-6405 * TEL. 413/525-2332

Project Location: 475 Banfield Rd., Portsmouth, NH Sample Description:

Work Order: 2111417

Date Received: 9/24/2021

Field Sample #: E-13 (0.5-1.5)

Sampled: 9/24/2021 09:05

Sample ID: 2111417-12

Sample Matrix: Soil

Polychlorinated Biphenyls with 3540 Soxhlet Extraction

| Analyte | Results | RL | Units | Dilution | Flag/Qual | Method | Date Prepared | Date/Time Analyzed | Analyst |
|--------------------------|---------|------------|-----------------|----------|-----------|--------------|---------------|--------------------|---------|
| Aroclor-1016 [1] | ND | 0.084 | mg/Kg dry | 4 | | SW-846 8082A | 9/25/21 | 9/28/21 23:09 | TG |
| Aroclor-1221 [1] | ND | 0.084 | mg/Kg dry | 4 | | SW-846 8082A | 9/25/21 | 9/28/21 23:09 | TG |
| Aroclor-1232 [1] | ND | 0.084 | mg/Kg dry | 4 | | SW-846 8082A | 9/25/21 | 9/28/21 23:09 | TG |
| Aroclor-1242 [1] | ND | 0.084 | mg/Kg dry | 4 | | SW-846 8082A | 9/25/21 | 9/28/21 23:09 | TG |
| Aroclor-1248 [1] | ND | 0.084 | mg/Kg dry | 4 | | SW-846 8082A | 9/25/21 | 9/28/21 23:09 | TG |
| Aroclor-1254 [1] | ND | 0.084 | mg/Kg dry | 4 | | SW-846 8082A | 9/25/21 | 9/28/21 23:09 | TG |
| Aroclor-1260 [1] | ND | 0.084 | mg/Kg dry | 4 | | SW-846 8082A | 9/25/21 | 9/28/21 23:09 | TG |
| Aroclor-1262 [1] | ND | 0.084 | mg/Kg dry | 4 | | SW-846 8082A | 9/25/21 | 9/28/21 23:09 | TG |
| Aroclor-1268 [1] | ND | 0.084 | mg/Kg dry | 4 | | SW-846 8082A | 9/25/21 | 9/28/21 23:09 | TG |
| Surrogates | | % Recovery | Recovery Limits | | Flag/Qual | | | | |
| Decachlorobiphenyl [1] | | 74.0 | 30-150 | | | | | 9/28/21 23:09 | |
| Decachlorobiphenyl [2] | | 74.6 | 30-150 | | | | | 9/28/21 23:09 | |
| Tetrachloro-m-xylene [1] | | 68.8 | 30-150 | | | | | 9/28/21 23:09 | |
| Tetrachloro-m-xylene [2] | | 64.9 | 30-150 | | | | | 9/28/21 23:09 | |

39 Spruce Street * East Longmeadow, MA 01028 * FAX 413/525-6405 * TEL. 413/525-2332

Project Location: 475 Banfield Rd., Portsmouth, NH

Sample Description:

Work Order: 2111417

Date Received: 9/24/2021

Field Sample #: E-13 (0.5-1.5)

Sampled: 9/24/2021 09:05

Sample ID: 2111417-12

Sample Matrix: Soil

Conventional Chemistry Parameters by EPA/PHA/SW-846 Methods (Total)

| Analyte | Results | RL | Units | Dilution | Flag/Qual | Method | Date Prepared | Date/Time Analyzed | Analyst |
|----------|---------|----|-------|----------|-----------|----------|---------------|--------------------|---------|
| % Solids | 91.0 | | % Wt | 1 | | SM 2540G | 9/29/21 | 9/30/21 13:39 | MJH |

39 Spruce Street * East Longmeadow, MA 01028 * FAX 413/525-6405 * TEL. 413/525-2332

Project Location: 475 Banfield Rd., Portsmouth, NH Sample Description:

Work Order: 2111417

Date Received: 9/24/2021

Field Sample #: E-14 (0.25-0.5)

Sampled: 9/24/2021 09:10

Sample ID: 2111417-13

Sample Matrix: Soil

Polychlorinated Biphenyls with 3540 Soxhlet Extraction

| Analyte | Results | RL | Units | Dilution | Flag/Qual | Method | Date Prepared | Date/Time Analyzed | Analyst |
|--------------------------|---------|------------|-----------------|----------|-----------|--------------|---------------|--------------------|---------|
| Aroclor-1016 [1] | ND | 0.089 | mg/Kg dry | 4 | | SW-846 8082A | 9/25/21 | 9/28/21 23:27 | TG |
| Aroclor-1221 [1] | ND | 0.089 | mg/Kg dry | 4 | | SW-846 8082A | 9/25/21 | 9/28/21 23:27 | TG |
| Aroclor-1232 [1] | ND | 0.089 | mg/Kg dry | 4 | | SW-846 8082A | 9/25/21 | 9/28/21 23:27 | TG |
| Aroclor-1242 [1] | ND | 0.089 | mg/Kg dry | 4 | | SW-846 8082A | 9/25/21 | 9/28/21 23:27 | TG |
| Aroclor-1248 [1] | ND | 0.089 | mg/Kg dry | 4 | | SW-846 8082A | 9/25/21 | 9/28/21 23:27 | TG |
| Aroclor-1254 [1] | ND | 0.089 | mg/Kg dry | 4 | | SW-846 8082A | 9/25/21 | 9/28/21 23:27 | TG |
| Aroclor-1260 [1] | ND | 0.089 | mg/Kg dry | 4 | | SW-846 8082A | 9/25/21 | 9/28/21 23:27 | TG |
| Aroclor-1262 [1] | ND | 0.089 | mg/Kg dry | 4 | | SW-846 8082A | 9/25/21 | 9/28/21 23:27 | TG |
| Aroclor-1268 [1] | ND | 0.089 | mg/Kg dry | 4 | | SW-846 8082A | 9/25/21 | 9/28/21 23:27 | TG |
| Surrogates | | % Recovery | Recovery Limits | | Flag/Qual | | | | |
| Decachlorobiphenyl [1] | | 87.3 | 30-150 | | | | | 9/28/21 23:27 | |
| Decachlorobiphenyl [2] | | 89.1 | 30-150 | | | | | 9/28/21 23:27 | |
| Tetrachloro-m-xylene [1] | | 74.0 | 30-150 | | | | | 9/28/21 23:27 | |
| Tetrachloro-m-xylene [2] | | 70.4 | 30-150 | | | | | 9/28/21 23:27 | |

39 Spruce Street * East Longmeadow, MA 01028 * FAX 413/525-6405 * TEL. 413/525-2332

Project Location: 475 Banfield Rd., Portsmouth, NH

Sample Description:

Work Order: 2111417

Date Received: 9/24/2021

Field Sample #: E-14 (0.25-0.5)

Sampled: 9/24/2021 09:10

Sample ID: 2111417-13

Sample Matrix: Soil

Conventional Chemistry Parameters by EPA/APHA/SW-846 Methods (Total)

| Analyte | Results | RL | Units | Dilution | Flag/Qual | Method | Date Prepared | Date/Time Analyzed | Analyst |
|----------|---------|----|-------|----------|-----------|----------|---------------|--------------------|---------|
| % Solids | 86.0 | | % Wt | 1 | | SM 2540G | 9/29/21 | 9/30/21 13:40 | MJH |

39 Spruce Street * East Longmeadow, MA 01028 * FAX 413/525-6405 * TEL. 413/525-2332

Project Location: 475 Banfield Rd., Portsmouth, NH Sample Description:

Work Order: 2111417

Date Received: 9/24/2021

Field Sample #: E-14 (0.5-1.5)

Sampled: 9/24/2021 09:15

Sample ID: 2111417-14

Sample Matrix: Soil

Polychlorinated Biphenyls with 3540 Soxhlet Extraction

| Analyte | Results | RL | Units | Dilution | Flag/Qual | Method | Date Prepared | Date/Time Analyzed | Analyst |
|--------------------------|---------|------------|-----------------|----------|-----------|--------------|---------------|--------------------|---------|
| Aroclor-1016 [1] | ND | 0.090 | mg/Kg dry | 4 | | SW-846 8082A | 9/25/21 | 9/28/21 23:44 | TG |
| Aroclor-1221 [1] | ND | 0.090 | mg/Kg dry | 4 | | SW-846 8082A | 9/25/21 | 9/28/21 23:44 | TG |
| Aroclor-1232 [1] | ND | 0.090 | mg/Kg dry | 4 | | SW-846 8082A | 9/25/21 | 9/28/21 23:44 | TG |
| Aroclor-1242 [1] | ND | 0.090 | mg/Kg dry | 4 | | SW-846 8082A | 9/25/21 | 9/28/21 23:44 | TG |
| Aroclor-1248 [1] | ND | 0.090 | mg/Kg dry | 4 | | SW-846 8082A | 9/25/21 | 9/28/21 23:44 | TG |
| Aroclor-1254 [1] | ND | 0.090 | mg/Kg dry | 4 | | SW-846 8082A | 9/25/21 | 9/28/21 23:44 | TG |
| Aroclor-1260 [1] | ND | 0.090 | mg/Kg dry | 4 | | SW-846 8082A | 9/25/21 | 9/28/21 23:44 | TG |
| Aroclor-1262 [1] | ND | 0.090 | mg/Kg dry | 4 | | SW-846 8082A | 9/25/21 | 9/28/21 23:44 | TG |
| Aroclor-1268 [1] | ND | 0.090 | mg/Kg dry | 4 | | SW-846 8082A | 9/25/21 | 9/28/21 23:44 | TG |
| Surrogates | | % Recovery | Recovery Limits | | Flag/Qual | | | | |
| Decachlorobiphenyl [1] | | 91.2 | 30-150 | | | | | 9/28/21 23:44 | |
| Decachlorobiphenyl [2] | | 92.7 | 30-150 | | | | | 9/28/21 23:44 | |
| Tetrachloro-m-xylene [1] | | 68.8 | 30-150 | | | | | 9/28/21 23:44 | |
| Tetrachloro-m-xylene [2] | | 65.7 | 30-150 | | | | | 9/28/21 23:44 | |

39 Spruce Street * East Longmeadow, MA 01028 * FAX 413/525-6405 * TEL. 413/525-2332

Project Location: 475 Banfield Rd., Portsmouth, NH

Sample Description:

Work Order: 2111417

Date Received: 9/24/2021

Field Sample #: E-14 (0.5-1.5)

Sampled: 9/24/2021 09:15

Sample ID: 2111417-14

Sample Matrix: Soil

Conventional Chemistry Parameters by EPA/PHA/SW-846 Methods (Total)

| Analyte | Results | RL | Units | Dilution | Flag/Qual | Method | Date Prepared | Date/Time Analyzed | Analyst |
|----------|---------|----|-------|----------|-----------|----------|---------------|--------------------|---------|
| % Solids | 88.0 | | % Wt | 1 | | SM 2540G | 9/29/21 | 9/30/21 13:40 | MJH |

39 Spruce Street * East Longmeadow, MA 01028 * FAX 413/525-6405 * TEL. 413/525-2332

Project Location: 475 Banfield Rd., Portsmouth, NH Sample Description:

Work Order: 2111417

Date Received: 9/24/2021

Field Sample #: F-13 (0.25-0.5)

Sampled: 9/24/2021 08:50

Sample ID: 2111417-15

Sample Matrix: Soil

Polychlorinated Biphenyls with 3540 Soxhlet Extraction

| Analyte | Results | RL | Units | Dilution | Flag/Qual | Method | Date Prepared | Date/Time Analyzed | Analyst |
|--------------------------|---------|------------|-----------------|----------|-----------|--------------|---------------|--------------------|---------|
| Aroclor-1016 [1] | ND | 0.098 | mg/Kg dry | 4 | | SW-846 8082A | 9/25/21 | 9/29/21 0:02 | TG |
| Aroclor-1221 [1] | ND | 0.098 | mg/Kg dry | 4 | | SW-846 8082A | 9/25/21 | 9/29/21 0:02 | TG |
| Aroclor-1232 [1] | ND | 0.098 | mg/Kg dry | 4 | | SW-846 8082A | 9/25/21 | 9/29/21 0:02 | TG |
| Aroclor-1242 [1] | ND | 0.098 | mg/Kg dry | 4 | | SW-846 8082A | 9/25/21 | 9/29/21 0:02 | TG |
| Aroclor-1248 [1] | ND | 0.098 | mg/Kg dry | 4 | | SW-846 8082A | 9/25/21 | 9/29/21 0:02 | TG |
| Aroclor-1254 [2] | ND | 0.098 | mg/Kg dry | 4 | | SW-846 8082A | 9/25/21 | 9/29/21 0:02 | TG |
| Aroclor-1260 [1] | ND | 0.098 | mg/Kg dry | 4 | | SW-846 8082A | 9/25/21 | 9/29/21 0:02 | TG |
| Aroclor-1262 [1] | ND | 0.098 | mg/Kg dry | 4 | | SW-846 8082A | 9/25/21 | 9/29/21 0:02 | TG |
| Aroclor-1268 [1] | ND | 0.098 | mg/Kg dry | 4 | | SW-846 8082A | 9/25/21 | 9/29/21 0:02 | TG |
| Surrogates | | % Recovery | Recovery Limits | | Flag/Qual | | | | |
| Decachlorobiphenyl [1] | | 84.4 | 30-150 | | | | | 9/29/21 0:02 | |
| Decachlorobiphenyl [2] | | 85.0 | 30-150 | | | | | 9/29/21 0:02 | |
| Tetrachloro-m-xylene [1] | | 74.1 | 30-150 | | | | | 9/29/21 0:02 | |
| Tetrachloro-m-xylene [2] | | 69.9 | 30-150 | | | | | 9/29/21 0:02 | |

39 Spruce Street * East Longmeadow, MA 01028 * FAX 413/525-6405 * TEL. 413/525-2332

Project Location: 475 Banfield Rd., Portsmouth, NH

Sample Description:

Work Order: 2111417

Date Received: 9/24/2021

Field Sample #: F-13 (0.25-0.5)

Sampled: 9/24/2021 08:50

Sample ID: 2111417-15

Sample Matrix: Soil

Conventional Chemistry Parameters by EPA/APHA/SW-846 Methods (Total)

| Analyte | Results | RL | Units | Dilution | Flag/Qual | Method | Date Prepared | Date/Time Analyzed | Analyst |
|----------|---------|----|-------|----------|-----------|----------|---------------|--------------------|---------|
| % Solids | 81.6 | | % Wt | 1 | | SM 2540G | 9/29/21 | 9/30/21 13:41 | MJH |

39 Spruce Street * East Longmeadow, MA 01028 * FAX 413/525-6405 * TEL. 413/525-2332

Project Location: 475 Banfield Rd., Portsmouth, NH Sample Description:

Work Order: 2111417

Date Received: 9/24/2021

Field Sample #: F-13 (0.5-1.5)

Sampled: 9/24/2021 08:55

Sample ID: 2111417-16

Sample Matrix: Soil

Polychlorinated Biphenyls with 3540 Soxhlet Extraction

| Analyte | Results | RL | Units | Dilution | Flag/Qual | Method | Date Prepared | Date/Time Analyzed | Analyst |
|--------------------------|---------|------------|-----------------|----------|-----------|--------------|---------------|--------------------|---------|
| Aroclor-1016 [1] | ND | 0.095 | mg/Kg dry | 4 | | SW-846 8082A | 9/25/21 | 9/29/21 0:20 | TG |
| Aroclor-1221 [1] | ND | 0.095 | mg/Kg dry | 4 | | SW-846 8082A | 9/25/21 | 9/29/21 0:20 | TG |
| Aroclor-1232 [1] | ND | 0.095 | mg/Kg dry | 4 | | SW-846 8082A | 9/25/21 | 9/29/21 0:20 | TG |
| Aroclor-1242 [1] | ND | 0.095 | mg/Kg dry | 4 | | SW-846 8082A | 9/25/21 | 9/29/21 0:20 | TG |
| Aroclor-1248 [1] | ND | 0.095 | mg/Kg dry | 4 | | SW-846 8082A | 9/25/21 | 9/29/21 0:20 | TG |
| Aroclor-1254 [1] | ND | 0.095 | mg/Kg dry | 4 | | SW-846 8082A | 9/25/21 | 9/29/21 0:20 | TG |
| Aroclor-1260 [1] | ND | 0.095 | mg/Kg dry | 4 | | SW-846 8082A | 9/25/21 | 9/29/21 0:20 | TG |
| Aroclor-1262 [1] | ND | 0.095 | mg/Kg dry | 4 | | SW-846 8082A | 9/25/21 | 9/29/21 0:20 | TG |
| Aroclor-1268 [1] | ND | 0.095 | mg/Kg dry | 4 | | SW-846 8082A | 9/25/21 | 9/29/21 0:20 | TG |
| Surrogates | | % Recovery | Recovery Limits | | Flag/Qual | | | | |
| Decachlorobiphenyl [1] | | 90.0 | 30-150 | | | | | 9/29/21 0:20 | |
| Decachlorobiphenyl [2] | | 91.2 | 30-150 | | | | | 9/29/21 0:20 | |
| Tetrachloro-m-xylene [1] | | 80.3 | 30-150 | | | | | 9/29/21 0:20 | |
| Tetrachloro-m-xylene [2] | | 76.2 | 30-150 | | | | | 9/29/21 0:20 | |

39 Spruce Street * East Longmeadow, MA 01028 * FAX 413/525-6405 * TEL. 413/525-2332

Project Location: 475 Banfield Rd., Portsmouth, NH

Sample Description:

Work Order: 2111417

Date Received: 9/24/2021

Field Sample #: F-13 (0.5-1.5)

Sampled: 9/24/2021 08:55

Sample ID: 2111417-16

Sample Matrix: Soil

Conventional Chemistry Parameters by EPA/APHA/SW-846 Methods (Total)

| Analyte | Results | RL | Units | Dilution | Flag/Qual | Method | Date Prepared | Date/Time Analyzed | Analyst |
|----------|---------|----|-------|----------|-----------|----------|---------------|--------------------|---------|
| % Solids | 82.9 | | % Wt | 1 | | SM 2540G | 9/29/21 | 9/30/21 13:42 | MJH |

39 Spruce Street * East Longmeadow, MA 01028 * FAX 413/525-6405 * TEL. 413/525-2332

Project Location: 475 Banfield Rd., Portsmouth, NH Sample Description:

Work Order: 2111417

Date Received: 9/24/2021

Field Sample #: B-11 (0.25-0.5)

Sampled: 9/24/2021 11:20

Sample ID: 2111417-17

Sample Matrix: Soil

Polychlorinated Biphenyls with 3540 Soxhlet Extraction

| Analyte | Results | RL | Units | Dilution | Flag/Qual | Method | Date Prepared | Date/Time Analyzed | Analyst |
|--------------------------|---------|------------|-----------------|----------|-----------|--------------|---------------|--------------------|---------|
| Aroclor-1016 [1] | ND | 0.16 | mg/Kg dry | 4 | | SW-846 8082A | 9/25/21 | 9/29/21 0:37 | TG |
| Aroclor-1221 [1] | ND | 0.16 | mg/Kg dry | 4 | | SW-846 8082A | 9/25/21 | 9/29/21 0:37 | TG |
| Aroclor-1232 [1] | ND | 0.16 | mg/Kg dry | 4 | | SW-846 8082A | 9/25/21 | 9/29/21 0:37 | TG |
| Aroclor-1242 [1] | ND | 0.16 | mg/Kg dry | 4 | | SW-846 8082A | 9/25/21 | 9/29/21 0:37 | TG |
| Aroclor-1248 [1] | 1.6 | 0.16 | mg/Kg dry | 4 | | SW-846 8082A | 9/25/21 | 9/29/21 0:37 | TG |
| Aroclor-1254 [2] | 0.68 | 0.16 | mg/Kg dry | 4 | | SW-846 8082A | 9/25/21 | 9/29/21 0:37 | TG |
| Aroclor-1260 [1] | 0.20 | 0.16 | mg/Kg dry | 4 | | SW-846 8082A | 9/25/21 | 9/29/21 0:37 | TG |
| Aroclor-1262 [1] | ND | 0.16 | mg/Kg dry | 4 | | SW-846 8082A | 9/25/21 | 9/29/21 0:37 | TG |
| Aroclor-1268 [1] | ND | 0.16 | mg/Kg dry | 4 | | SW-846 8082A | 9/25/21 | 9/29/21 0:37 | TG |
| Surrogates | | % Recovery | Recovery Limits | | Flag/Qual | | | | |
| Decachlorobiphenyl [1] | | 96.0 | 30-150 | | | | | 9/29/21 0:37 | |
| Decachlorobiphenyl [2] | | 98.8 | 30-150 | | | | | 9/29/21 0:37 | |
| Tetrachloro-m-xylene [1] | | 81.3 | 30-150 | | | | | 9/29/21 0:37 | |
| Tetrachloro-m-xylene [2] | | 74.2 | 30-150 | | | | | 9/29/21 0:37 | |

39 Spruce Street * East Longmeadow, MA 01028 * FAX 413/525-6405 * TEL. 413/525-2332

Project Location: 475 Banfield Rd., Portsmouth, NH

Sample Description:

Work Order: 2111417

Date Received: 9/24/2021

Field Sample #: B-11 (0.25-0.5)

Sampled: 9/24/2021 11:20

Sample ID: 2111417-17

Sample Matrix: Soil

Conventional Chemistry Parameters by EPA/APHA/SW-846 Methods (Total)

| Analyte | Results | RL | Units | Dilution | Flag/Qual | Method | Date Prepared | Date/Time Analyzed | Analyst |
|----------|---------|----|-------|----------|-----------|----------|---------------|--------------------|---------|
| % Solids | 50.0 | | % Wt | 1 | | SM 2540G | 9/29/21 | 9/30/21 13:42 | MJH |

39 Spruce Street * East Longmeadow, MA 01028 * FAX 413/525-6405 * TEL. 413/525-2332

Project Location: 475 Banfield Rd., Portsmouth, NH Sample Description:

Work Order: 2111417

Date Received: 9/24/2021

Field Sample #: B-11 (0.5-1.5)

Sampled: 9/24/2021 11:25

Sample ID: 2111417-18

Sample Matrix: Soil

Polychlorinated Biphenyls with 3540 Soxhlet Extraction

| Analyte | Results | RL | Units | Dilution | Flag/Qual | Method | Date Prepared | Date/Time Analyzed | Analyst |
|--------------------------|---------|------------|-----------------|----------|-----------|--------------|---------------|--------------------|---------|
| Aroclor-1016 [1] | ND | 0.18 | mg/Kg dry | 4 | | SW-846 8082A | 9/25/21 | 9/29/21 0:55 | TG |
| Aroclor-1221 [1] | ND | 0.18 | mg/Kg dry | 4 | | SW-846 8082A | 9/25/21 | 9/29/21 0:55 | TG |
| Aroclor-1232 [1] | ND | 0.18 | mg/Kg dry | 4 | | SW-846 8082A | 9/25/21 | 9/29/21 0:55 | TG |
| Aroclor-1242 [1] | ND | 0.18 | mg/Kg dry | 4 | | SW-846 8082A | 9/25/21 | 9/29/21 0:55 | TG |
| Aroclor-1248 [1] | 2.1 | 0.18 | mg/Kg dry | 4 | | SW-846 8082A | 9/25/21 | 9/29/21 0:55 | TG |
| Aroclor-1254 [2] | 0.48 | 0.18 | mg/Kg dry | 4 | | SW-846 8082A | 9/25/21 | 9/29/21 0:55 | TG |
| Aroclor-1260 [1] | 0.14 | 0.18 | mg/Kg dry | 4 | | SW-846 8082A | 9/25/21 | 9/29/21 0:55 | TG |
| Aroclor-1262 [1] | ND | 0.18 | mg/Kg dry | 4 | | SW-846 8082A | 9/25/21 | 9/29/21 0:55 | TG |
| Aroclor-1268 [1] | ND | 0.18 | mg/Kg dry | 4 | | SW-846 8082A | 9/25/21 | 9/29/21 0:55 | TG |
| Surrogates | | % Recovery | Recovery Limits | | Flag/Qual | | | | |
| Decachlorobiphenyl [1] | | 48.2 | 30-150 | | | | | 9/29/21 0:55 | |
| Decachlorobiphenyl [2] | | 49.6 | 30-150 | | | | | 9/29/21 0:55 | |
| Tetrachloro-m-xylene [1] | | 46.2 | 30-150 | | | | | 9/29/21 0:55 | |
| Tetrachloro-m-xylene [2] | | 43.0 | 30-150 | | | | | 9/29/21 0:55 | |

39 Spruce Street * East Longmeadow, MA 01028 * FAX 413/525-6405 * TEL. 413/525-2332

Project Location: 475 Banfield Rd., Portsmouth, NH

Sample Description:

Work Order: 2111417

Date Received: 9/24/2021

Field Sample #: B-11 (0.5-1.5)

Sampled: 9/24/2021 11:25

Sample ID: 2111417-18

Sample Matrix: Soil

Conventional Chemistry Parameters by EPA/APHA/SW-846 Methods (Total)

| Analyte | Results | RL | Units | Dilution | Flag/Qual | Method | Date Prepared | Date/Time Analyzed | Analyst |
|----------|---------|----|-------|----------|-----------|----------|---------------|--------------------|---------|
| % Solids | 42.0 | | % Wt | 1 | | SM 2540G | 9/29/21 | 9/30/21 13:42 | MJH |

39 Spruce Street * East Longmeadow, MA 01028 * FAX 413/525-6405 * TEL. 413/525-2332

Project Location: 475 Banfield Rd., Portsmouth, NH Sample Description:

Work Order: 2111417

Date Received: 9/24/2021

Field Sample #: C-10 (0.25-0.5)

Sampled: 9/24/2021 11:00

Sample ID: 2111417-19

Sample Matrix: Soil

Polychlorinated Biphenyls with 3540 Soxhlet Extraction

| Analyte | Results | RL | Units | Dilution | Flag/Qual | Method | Date Prepared | Date/Time Analyzed | Analyst |
|--------------------------|---------|------------|-----------------|----------|-----------|--------------|---------------|--------------------|---------|
| Aroclor-1016 [1] | ND | 0.095 | mg/Kg dry | 4 | | SW-846 8082A | 9/25/21 | 9/29/21 1:12 | TG |
| Aroclor-1221 [1] | ND | 0.095 | mg/Kg dry | 4 | | SW-846 8082A | 9/25/21 | 9/29/21 1:12 | TG |
| Aroclor-1232 [1] | ND | 0.095 | mg/Kg dry | 4 | | SW-846 8082A | 9/25/21 | 9/29/21 1:12 | TG |
| Aroclor-1242 [1] | ND | 0.095 | mg/Kg dry | 4 | | SW-846 8082A | 9/25/21 | 9/29/21 1:12 | TG |
| Aroclor-1248 [2] | 0.13 | 0.095 | mg/Kg dry | 4 | | SW-846 8082A | 9/25/21 | 9/29/21 1:12 | TG |
| Aroclor-1254 [2] | 0.24 | 0.095 | mg/Kg dry | 4 | | SW-846 8082A | 9/25/21 | 9/29/21 1:12 | TG |
| Aroclor-1260 [1] | ND | 0.095 | mg/Kg dry | 4 | | SW-846 8082A | 9/25/21 | 9/29/21 1:12 | TG |
| Aroclor-1262 [1] | ND | 0.095 | mg/Kg dry | 4 | | SW-846 8082A | 9/25/21 | 9/29/21 1:12 | TG |
| Aroclor-1268 [1] | ND | 0.095 | mg/Kg dry | 4 | | SW-846 8082A | 9/25/21 | 9/29/21 1:12 | TG |
| Surrogates | | % Recovery | Recovery Limits | | Flag/Qual | | | | |
| Decachlorobiphenyl [1] | | 84.3 | 30-150 | | | | | 9/29/21 1:12 | |
| Decachlorobiphenyl [2] | | 80.5 | 30-150 | | | | | 9/29/21 1:12 | |
| Tetrachloro-m-xylene [1] | | 77.2 | 30-150 | | | | | 9/29/21 1:12 | |
| Tetrachloro-m-xylene [2] | | 72.9 | 30-150 | | | | | 9/29/21 1:12 | |

39 Spruce Street * East Longmeadow, MA 01028 * FAX 413/525-6405 * TEL. 413/525-2332

Project Location: 475 Banfield Rd., Portsmouth, NH

Sample Description:

Work Order: 2111417

Date Received: 9/24/2021

Field Sample #: C-10 (0.25-0.5)

Sampled: 9/24/2021 11:00

Sample ID: 2111417-19

Sample Matrix: Soil

Conventional Chemistry Parameters by EPA/APHA/SW-846 Methods (Total)

| Analyte | Results | RL | Units | Dilution | Flag/Qual | Method | Date Prepared | Date/Time Analyzed | Analyst |
|----------|---------|----|-------|----------|-----------|----------|---------------|--------------------|---------|
| % Solids | 81.7 | | % Wt | 1 | | SM 2540G | 9/29/21 | 9/30/21 13:42 | MJH |

39 Spruce Street * East Longmeadow, MA 01028 * FAX 413/525-6405 * TEL. 413/525-2332

Project Location: 475 Banfield Rd., Portsmouth, NH Sample Description:

Work Order: 2111417

Date Received: 9/24/2021

Field Sample #: C-10 (0.5-1.5)

Sampled: 9/24/2021 11:05

Sample ID: 2111417-20

Sample Matrix: Soil

Polychlorinated Biphenyls with 3540 Soxhlet Extraction

| Analyte | Results | RL | Units | Dilution | Flag/Qual | Method | Date Prepared | Date/Time Analyzed | Analyst |
|--------------------------|---------|------------|-----------------|----------|-----------|--------------|---------------|--------------------|---------|
| Aroclor-1016 [1] | ND | 1.0 | mg/Kg dry | 40 | | SW-846 8082A | 9/25/21 | 9/29/21 10:43 | TG |
| Aroclor-1221 [1] | ND | 1.0 | mg/Kg dry | 40 | | SW-846 8082A | 9/25/21 | 9/29/21 10:43 | TG |
| Aroclor-1232 [1] | ND | 1.0 | mg/Kg dry | 40 | | SW-846 8082A | 9/25/21 | 9/29/21 10:43 | TG |
| Aroclor-1242 [1] | ND | 1.0 | mg/Kg dry | 40 | | SW-846 8082A | 9/25/21 | 9/29/21 10:43 | TG |
| Aroclor-1248 [2] | 7.8 | 1.0 | mg/Kg dry | 40 | | SW-846 8082A | 9/25/21 | 9/29/21 10:43 | TG |
| Aroclor-1254 [2] | 1.8 | 1.0 | mg/Kg dry | 40 | | SW-846 8082A | 9/25/21 | 9/29/21 10:43 | TG |
| Aroclor-1260 [1] | ND | 1.0 | mg/Kg dry | 40 | | SW-846 8082A | 9/25/21 | 9/29/21 10:43 | TG |
| Aroclor-1262 [1] | ND | 1.0 | mg/Kg dry | 40 | | SW-846 8082A | 9/25/21 | 9/29/21 10:43 | TG |
| Aroclor-1268 [1] | ND | 1.0 | mg/Kg dry | 40 | | SW-846 8082A | 9/25/21 | 9/29/21 10:43 | TG |
| Surrogates | | % Recovery | Recovery Limits | | Flag/Qual | | | | |
| Decachlorobiphenyl [1] | | * | 30-150 | | S-01 | | | 9/29/21 10:43 | |
| Decachlorobiphenyl [2] | | * | 30-150 | | S-01 | | | 9/29/21 10:43 | |
| Tetrachloro-m-xylene [1] | | * | 30-150 | | S-01 | | | 9/29/21 10:43 | |
| Tetrachloro-m-xylene [2] | | * | 30-150 | | S-01 | | | 9/29/21 10:43 | |

39 Spruce Street * East Longmeadow, MA 01028 * FAX 413/525-6405 * TEL. 413/525-2332

Project Location: 475 Banfield Rd., Portsmouth, NH

Sample Description:

Work Order: 2111417

Date Received: 9/24/2021

Field Sample #: C-10 (0.5-1.5)

Sampled: 9/24/2021 11:05

Sample ID: 2111417-20

Sample Matrix: Soil

Conventional Chemistry Parameters by EPA/PHA/SW-846 Methods (Total)

| Analyte | Results | RL | Units | Dilution | Flag/Qual | Method | Date Prepared | Date/Time Analyzed | Analyst |
|----------|---------|----|-------|----------|-----------|----------|---------------|--------------------|---------|
| % Solids | 75.6 | | % Wt | 1 | | SM 2540G | 9/29/21 | 9/30/21 13:42 | MJH |

39 Spruce Street * East Longmeadow, MA 01028 * FAX 413/525-6405 * TEL. 413/525-2332

Sample Extraction Data
Prep Method: % Solids Analytical Method: SM 2540G

| Lab Number [Field ID] | Batch | Date |
|------------------------------|---------|----------|
| 21I1417-01 [H-15 (0.25-0.5)] | B291264 | 09/29/21 |
| 21I1417-02 [H-15 (0.5-1.5)] | B291264 | 09/29/21 |
| 21I1417-03 [F-15 (0.25-0.5)] | B291264 | 09/29/21 |
| 21I1417-04 [F-15 (0.5-1.5)] | B291264 | 09/29/21 |
| 21I1417-05 [D-12 (0.25-0.5)] | B291264 | 09/29/21 |
| 21I1417-06 [D-12 (0.5-1.5)] | B291264 | 09/29/21 |
| 21I1417-07 [D-13 (0.25-0.5)] | B291264 | 09/29/21 |
| 21I1417-08 [D-13 (0.5-1.5)] | B291264 | 09/29/21 |
| 21I1417-09 [E-12 (0.25-0.5)] | B291264 | 09/29/21 |
| 21I1417-10 [E-12 (0.5-1.5)] | B291264 | 09/29/21 |
| 21I1417-11 [E-13 (0.25-0.5)] | B291264 | 09/29/21 |
| 21I1417-12 [E-13 (0.5-1.5)] | B291264 | 09/29/21 |
| 21I1417-13 [E-14 (0.25-0.5)] | B291264 | 09/29/21 |
| 21I1417-14 [E-14 (0.5-1.5)] | B291264 | 09/29/21 |
| 21I1417-15 [F-13 (0.25-0.5)] | B291264 | 09/29/21 |
| 21I1417-16 [F-13 (0.5-1.5)] | B291264 | 09/29/21 |
| 21I1417-17 [B-11 (0.25-0.5)] | B291264 | 09/29/21 |
| 21I1417-18 [B-11 (0.5-1.5)] | B291264 | 09/29/21 |
| 21I1417-19 [C-10 (0.25-0.5)] | B291264 | 09/29/21 |
| 21I1417-20 [C-10 (0.5-1.5)] | B291264 | 09/29/21 |

Prep Method: SW-846 3540C Analytical Method: SW-846 8082A

| Lab Number [Field ID] | Batch | Initial [g] | Final [mL] | Date |
|------------------------------|---------|-------------|------------|----------|
| 21I1417-01 [H-15 (0.25-0.5)] | B291008 | 10.1 | 10.0 | 09/25/21 |
| 21I1417-02 [H-15 (0.5-1.5)] | B291008 | 10.0 | 10.0 | 09/25/21 |
| 21I1417-03 [F-15 (0.25-0.5)] | B291008 | 10.3 | 10.0 | 09/25/21 |
| 21I1417-04 [F-15 (0.5-1.5)] | B291008 | 10.4 | 10.0 | 09/25/21 |
| 21I1417-05 [D-12 (0.25-0.5)] | B291008 | 10.0 | 10.0 | 09/25/21 |
| 21I1417-06 [D-12 (0.5-1.5)] | B291008 | 10.4 | 10.0 | 09/25/21 |
| 21I1417-07 [D-13 (0.25-0.5)] | B291008 | 10.1 | 10.0 | 09/25/21 |
| 21I1417-08 [D-13 (0.5-1.5)] | B291008 | 10.4 | 10.0 | 09/25/21 |
| 21I1417-09 [E-12 (0.25-0.5)] | B291008 | 10.1 | 10.0 | 09/25/21 |
| 21I1417-10 [E-12 (0.5-1.5)] | B291008 | 10.0 | 10.0 | 09/25/21 |
| 21I1417-11 [E-13 (0.25-0.5)] | B291008 | 10.3 | 10.0 | 09/25/21 |
| 21I1417-12 [E-13 (0.5-1.5)] | B291008 | 10.4 | 10.0 | 09/25/21 |
| 21I1417-13 [E-14 (0.25-0.5)] | B291008 | 10.4 | 10.0 | 09/25/21 |
| 21I1417-14 [E-14 (0.5-1.5)] | B291008 | 10.1 | 10.0 | 09/25/21 |
| 21I1417-15 [F-13 (0.25-0.5)] | B291008 | 10.0 | 10.0 | 09/25/21 |
| 21I1417-16 [F-13 (0.5-1.5)] | B291008 | 10.2 | 10.0 | 09/25/21 |
| 21I1417-17 [B-11 (0.25-0.5)] | B291008 | 10.0 | 10.0 | 09/25/21 |
| 21I1417-18 [B-11 (0.5-1.5)] | B291008 | 10.4 | 10.0 | 09/25/21 |
| 21I1417-19 [C-10 (0.25-0.5)] | B291008 | 10.3 | 10.0 | 09/25/21 |
| 21I1417-20 [C-10 (0.5-1.5)] | B291008 | 10.3 | 10.0 | 09/25/21 |

39 Spruce Street * East Longmeadow, MA 01028 * FAX 413/525-6405 * TEL. 413/525-2332

QUALITY CONTROL
Polychlorinated Biphenyls with 3540 Soxhlet Extraction - Quality Control

| Analyte | Result | Reporting Limit | Units | Spike Level | Source Result | %REC | %REC Limits | RPD | RPD Limit | Notes |
|---------------------------------------|--------|-----------------|-----------|-------------|---------------|------|-------------|-------|-----------|-------|
| Batch B291008 - SW-846 3540C | | | | | | | | | | |
| Blank (B291008-BLK1) | | | | | | | | | | |
| Prepared: 09/25/21 Analyzed: 09/28/21 | | | | | | | | | | |
| Aroclor-1016 | ND | 0.020 | mg/Kg wet | | | | | | | |
| Aroclor-1016 [2C] | ND | 0.020 | mg/Kg wet | | | | | | | |
| Aroclor-1221 | ND | 0.020 | mg/Kg wet | | | | | | | |
| Aroclor-1221 [2C] | ND | 0.020 | mg/Kg wet | | | | | | | |
| Aroclor-1232 | ND | 0.020 | mg/Kg wet | | | | | | | |
| Aroclor-1232 [2C] | ND | 0.020 | mg/Kg wet | | | | | | | |
| Aroclor-1242 | ND | 0.020 | mg/Kg wet | | | | | | | |
| Aroclor-1242 [2C] | ND | 0.020 | mg/Kg wet | | | | | | | |
| Aroclor-1248 | ND | 0.020 | mg/Kg wet | | | | | | | |
| Aroclor-1248 [2C] | ND | 0.020 | mg/Kg wet | | | | | | | |
| Aroclor-1254 | ND | 0.020 | mg/Kg wet | | | | | | | |
| Aroclor-1254 [2C] | ND | 0.020 | mg/Kg wet | | | | | | | |
| Aroclor-1260 | ND | 0.020 | mg/Kg wet | | | | | | | |
| Aroclor-1260 [2C] | ND | 0.020 | mg/Kg wet | | | | | | | |
| Aroclor-1262 | ND | 0.020 | mg/Kg wet | | | | | | | |
| Aroclor-1262 [2C] | ND | 0.020 | mg/Kg wet | | | | | | | |
| Aroclor-1268 | ND | 0.020 | mg/Kg wet | | | | | | | |
| Aroclor-1268 [2C] | ND | 0.020 | mg/Kg wet | | | | | | | |
| Surrogate: Decachlorobiphenyl | 0.188 | | mg/Kg wet | 0.200 | | 94.0 | 30-150 | | | |
| Surrogate: Decachlorobiphenyl [2C] | 0.172 | | mg/Kg wet | 0.200 | | 86.2 | 30-150 | | | |
| Surrogate: Tetrachloro-m-xylene | 0.132 | | mg/Kg wet | 0.200 | | 65.9 | 30-150 | | | |
| Surrogate: Tetrachloro-m-xylene [2C] | 0.120 | | mg/Kg wet | 0.200 | | 60.2 | 30-150 | | | |
| LCS (B291008-BS1) | | | | | | | | | | |
| Prepared: 09/25/21 Analyzed: 09/28/21 | | | | | | | | | | |
| Aroclor-1016 | 0.15 | 0.020 | mg/Kg wet | 0.200 | | 76.0 | 40-140 | | | |
| Aroclor-1016 [2C] | 0.13 | 0.020 | mg/Kg wet | 0.200 | | 67.1 | 40-140 | | | |
| Aroclor-1260 | 0.17 | 0.020 | mg/Kg wet | 0.200 | | 83.1 | 40-140 | | | |
| Aroclor-1260 [2C] | 0.15 | 0.020 | mg/Kg wet | 0.200 | | 76.6 | 40-140 | | | |
| Surrogate: Decachlorobiphenyl | 0.207 | | mg/Kg wet | 0.200 | | 103 | 30-150 | | | |
| Surrogate: Decachlorobiphenyl [2C] | 0.182 | | mg/Kg wet | 0.200 | | 90.8 | 30-150 | | | |
| Surrogate: Tetrachloro-m-xylene | 0.145 | | mg/Kg wet | 0.200 | | 72.4 | 30-150 | | | |
| Surrogate: Tetrachloro-m-xylene [2C] | 0.128 | | mg/Kg wet | 0.200 | | 64.2 | 30-150 | | | |
| LCS Dup (B291008-BSD1) | | | | | | | | | | |
| Prepared: 09/25/21 Analyzed: 09/28/21 | | | | | | | | | | |
| Aroclor-1016 | 0.15 | 0.020 | mg/Kg wet | 0.200 | | 76.7 | 40-140 | 0.922 | 30 | |
| Aroclor-1016 [2C] | 0.14 | 0.020 | mg/Kg wet | 0.200 | | 68.7 | 40-140 | 2.36 | 30 | |
| Aroclor-1260 | 0.16 | 0.020 | mg/Kg wet | 0.200 | | 82.1 | 40-140 | 1.19 | 30 | |
| Aroclor-1260 [2C] | 0.15 | 0.020 | mg/Kg wet | 0.200 | | 76.2 | 40-140 | 0.477 | 30 | |
| Surrogate: Decachlorobiphenyl | 0.203 | | mg/Kg wet | 0.200 | | 101 | 30-150 | | | |
| Surrogate: Decachlorobiphenyl [2C] | 0.180 | | mg/Kg wet | 0.200 | | 89.8 | 30-150 | | | |
| Surrogate: Tetrachloro-m-xylene | 0.153 | | mg/Kg wet | 0.200 | | 76.5 | 30-150 | | | |
| Surrogate: Tetrachloro-m-xylene [2C] | 0.134 | | mg/Kg wet | 0.200 | | 67.0 | 30-150 | | | |

39 Spruce Street * East Longmeadow, MA 01028 * FAX 413/525-6405 * TEL. 413/525-2332

QUALITY CONTROL
Polychlorinated Biphenyls with 3540 Soxhlet Extraction - Quality Control

| Analyte | Result | Reporting Limit | Units | Spike Level | Source Result | %REC | %REC Limits | RPD | RPD Limit | Notes |
|--|--------|---------------------------|-----------|-------------|---------------------------------------|------|-------------|------|-----------|-------|
| Batch B291008 - SW-846 3540C | | | | | | | | | | |
| Matrix Spike (B291008-MS1) | | | | | | | | | | |
| | | Source: 2111417-01 | | | Prepared: 09/25/21 Analyzed: 09/28/21 | | | | | |
| Aroclor-1016 | 0.18 | 0.095 | mg/Kg dry | 0.237 | ND | 75.6 | 40-140 | | | |
| Aroclor-1016 [2C] | 0.15 | 0.095 | mg/Kg dry | 0.237 | ND | 64.2 | 40-140 | | | |
| Aroclor-1260 | 0.31 | 0.095 | mg/Kg dry | 0.237 | ND | 131 | 40-140 | | | |
| Aroclor-1260 [2C] | 0.29 | 0.095 | mg/Kg dry | 0.237 | ND | 121 | 40-140 | | | |
| Surrogate: Decachlorobiphenyl | 0.205 | | mg/Kg dry | 0.237 | | 86.6 | 30-150 | | | |
| Surrogate: Decachlorobiphenyl [2C] | 0.198 | | mg/Kg dry | 0.237 | | 83.7 | 30-150 | | | |
| Surrogate: Tetrachloro-m-xylene | 0.173 | | mg/Kg dry | 0.237 | | 73.0 | 30-150 | | | |
| Surrogate: Tetrachloro-m-xylene [2C] | 0.159 | | mg/Kg dry | 0.237 | | 67.3 | 30-150 | | | |
| Matrix Spike Dup (B291008-MSD1) | | | | | | | | | | |
| | | Source: 2111417-01 | | | Prepared: 09/25/21 Analyzed: 09/28/21 | | | | | |
| Aroclor-1016 | 0.11 | 0.097 | mg/Kg dry | 0.244 | ND | 46.0 | 40-140 | 46.0 | 50 | |
| Aroclor-1016 [2C] | 0.10 | 0.097 | mg/Kg dry | 0.244 | ND | 42.0 | 40-140 | 39.0 | 50 | |
| Aroclor-1260 | 0.19 | 0.097 | mg/Kg dry | 0.244 | ND | 77.2 | 40-140 | 48.7 | 50 | |
| Aroclor-1260 [2C] | 0.17 | 0.097 | mg/Kg dry | 0.244 | ND | 71.2 | 40-140 | 48.7 | 50 | |
| Surrogate: Decachlorobiphenyl | 0.120 | | mg/Kg dry | 0.244 | | 49.2 | 30-150 | | | |
| Surrogate: Decachlorobiphenyl [2C] | 0.116 | | mg/Kg dry | 0.244 | | 47.8 | 30-150 | | | |
| Surrogate: Tetrachloro-m-xylene | 0.111 | | mg/Kg dry | 0.244 | | 45.4 | 30-150 | | | |
| Surrogate: Tetrachloro-m-xylene [2C] | 0.104 | | mg/Kg dry | 0.244 | | 42.9 | 30-150 | | | |

39 Spruce Street * East Longmeadow, MA 01028 * FAX 413/525-6405 * TEL. 413/525-2332

IDENTIFICATION SUMMARY FOR SINGLE COMPONENT ANALYTES

H-15 (0.25-0.5)

SW-846 8082A

 Lab Sample ID: 2111417-01 Date(s) Analyzed: 09/28/2021 09/28/2021

 Instrument ID (1): ECD 9 Instrument ID (2): ECD 9

GC Column (1): ID: (mm) GC Column (2): ID: (mm)

| ANALYTE | COL | RT | RT WINDOW | | CONCENTRATION | %RPD |
|--------------|-----|-------|-----------|-------|---------------|------|
| | | | FROM | TO | | |
| Aroclor-1254 | 1 | 0.000 | -0.030 | 0.030 | 0.13 | |
| | 2 | 0.000 | -0.030 | 0.030 | 0.12 | 8.0 |

IDENTIFICATION SUMMARY FOR SINGLE COMPONENT ANALYTES

F-15 (0.25-0.5)

SW-846 8082A

Lab Sample ID: 2111417-03 Date(s) Analyzed: 09/28/2021 09/28/2021
 Instrument ID (1): ECD 9 Instrument ID (2): ECD 9
 GC Column (1): ID: (mm) GC Column (2): ID: (mm)

| ANALYTE | COL | RT | RT WINDOW | | CONCENTRATION | %RPD |
|--------------|-----|-------|-----------|-------|---------------|------|
| | | | FROM | TO | | |
| Aroclor-1254 | 1 | 0.000 | -0.030 | 0.030 | 0.16 | |
| | 2 | 0.000 | -0.030 | 0.030 | 0.19 | 11.1 |
| Aroclor-1260 | 1 | 0.000 | -0.030 | 0.030 | 0.097 | |
| | 2 | 0.000 | -0.030 | 0.030 | 0.093 | 4.2 |

39 Spruce Street * East Longmeadow, MA 01028 * FAX 413/525-6405 * TEL. 413/525-2332

IDENTIFICATION SUMMARY FOR SINGLE COMPONENT ANALYTES

F-15 (0.5-1.5)

SW-846 8082A

 Lab Sample ID: 2111417-04 Date(s) Analyzed: 09/28/2021 09/28/2021

 Instrument ID (1): ECD 9 Instrument ID (2): ECD 9

GC Column (1): ID: (mm) GC Column (2): ID: (mm)

| ANALYTE | COL | RT | RT WINDOW | | CONCENTRATION | %RPD |
|--------------|-----|-------|-----------|-------|---------------|------|
| | | | FROM | TO | | |
| Aroclor-1254 | 1 | 0.000 | -0.030 | 0.030 | 0.19 | |
| | 2 | 0.000 | -0.030 | 0.030 | 0.20 | 5.1 |
| Aroclor-1260 | 1 | 0.000 | -0.030 | 0.030 | 0.10 | |
| | 2 | 0.000 | -0.030 | 0.030 | 0.086 | 24.5 |

39 Spruce Street * East Longmeadow, MA 01028 * FAX 413/525-6405 * TEL. 413/525-2332

IDENTIFICATION SUMMARY FOR SINGLE COMPONENT ANALYTES

D-12 (0.25-0.5)

SW-846 8082A

 Lab Sample ID: 2111417-05 Date(s) Analyzed: 09/28/2021 09/28/2021

 Instrument ID (1): ECD 9 Instrument ID (2): ECD 9

GC Column (1): ID: (mm) GC Column (2): ID: (mm)

| ANALYTE | COL | RT | RT WINDOW | | CONCENTRATION | %RPD |
|--------------|-----|-------|-----------|-------|---------------|------|
| | | | FROM | TO | | |
| Aroclor-1254 | 1 | 0.000 | -0.030 | 0.030 | 0.069 | |
| | 2 | 0.000 | -0.030 | 0.030 | 0.046 | 40.0 |
| Aroclor-1260 | 1 | 0.000 | -0.030 | 0.030 | 0.083 | |
| | 2 | 0.000 | -0.030 | 0.030 | 0.075 | 10.1 |
| Aroclor-1268 | 1 | 0.000 | -0.030 | 0.030 | 0.11 | |
| | 2 | 0.000 | -0.030 | 0.030 | 0.11 | 0.0 |

39 Spruce Street * East Longmeadow, MA 01028 * FAX 413/525-6405 * TEL. 413/525-2332

IDENTIFICATION SUMMARY FOR SINGLE COMPONENT ANALYTES

D-12 (0.5-1.5)

SW-846 8082A

 Lab Sample ID: 2111417-06 Date(s) Analyzed: 09/28/2021 09/28/2021

 Instrument ID (1): ECD 9 Instrument ID (2): ECD 9

GC Column (1): ID: (mm) GC Column (2): ID: (mm)

| ANALYTE | COL | RT | RT WINDOW | | CONCENTRATION | %RPD |
|--------------|-----|-------|-----------|-------|---------------|------|
| | | | FROM | TO | | |
| Aroclor-1248 | 1 | 0.000 | -0.030 | 0.030 | 0.039 | |
| | 2 | 0.000 | -0.030 | 0.030 | 0.041 | 5.0 |
| Aroclor-1254 | 1 | 0.000 | -0.030 | 0.030 | 0.057 | |
| | 2 | 0.000 | -0.030 | 0.030 | 0.063 | 10.0 |
| Aroclor-1260 | 1 | 0.000 | -0.030 | 0.030 | 0.084 | |
| | 2 | 0.000 | -0.030 | 0.030 | 0.076 | 10.0 |
| Aroclor-1268 | 1 | 0.000 | -0.030 | 0.030 | 0.12 | |
| | 2 | 0.000 | -0.030 | 0.030 | 0.12 | 0.0 |

39 Spruce Street * East Longmeadow, MA 01028 * FAX 413/525-6405 * TEL. 413/525-2332

IDENTIFICATION SUMMARY FOR SINGLE COMPONENT ANALYTES

D-13 (0.25-0.5)

SW-846 8082A

 Lab Sample ID: 2111417-07 Date(s) Analyzed: 09/28/2021 09/28/2021

 Instrument ID (1): ECD 9 Instrument ID (2): ECD 9

GC Column (1): ID: (mm) GC Column (2): ID: (mm)

| ANALYTE | COL | RT | RT WINDOW | | CONCENTRATION | %RPD |
|--------------|-----|-------|-----------|-------|---------------|------|
| | | | FROM | TO | | |
| Aroclor-1248 | 1 | 0.000 | -0.030 | 0.030 | 0.055 | |
| | 2 | 0.000 | -0.030 | 0.030 | 0.049 | 11.5 |
| Aroclor-1254 | 1 | 0.000 | -0.030 | 0.030 | 0.14 | |
| | 2 | 0.000 | -0.030 | 0.030 | 0.16 | 13.3 |
| Aroclor-1260 | 1 | 0.000 | -0.030 | 0.030 | 0.12 | |
| | 2 | 0.000 | -0.030 | 0.030 | 0.11 | 8.7 |

39 Spruce Street * East Longmeadow, MA 01028 * FAX 413/525-6405 * TEL. 413/525-2332

IDENTIFICATION SUMMARY FOR SINGLE COMPONENT ANALYTES

E-13 (0.25-0.5)

SW-846 8082A

 Lab Sample ID: 2111417-11 Date(s) Analyzed: 09/28/2021 09/28/2021

 Instrument ID (1): ECD 9 Instrument ID (2): ECD 9

GC Column (1): ID: (mm) GC Column (2): ID: (mm)

| ANALYTE | COL | RT | RT WINDOW | | CONCENTRATION | %RPD |
|--------------|-----|-------|-----------|-------|---------------|------|
| | | | FROM | TO | | |
| Aroclor-1260 | 1 | 0.000 | -0.030 | 0.030 | 0.061 | |
| | 2 | 0.000 | -0.030 | 0.030 | 0.055 | 10.3 |

39 Spruce Street * East Longmeadow, MA 01028 * FAX 413/525-6405 * TEL. 413/525-2332

IDENTIFICATION SUMMARY FOR SINGLE COMPONENT ANALYTES

B-11 (0.25-0.5)

SW-846 8082A

 Lab Sample ID: 2111417-17 Date(s) Analyzed: 09/29/2021 09/29/2021

 Instrument ID (1): ECD 9 Instrument ID (2): ECD 9

GC Column (1): ID: (mm) GC Column (2): ID: (mm)

| ANALYTE | COL | RT | RT WINDOW | | CONCENTRATION | %RPD |
|--------------|-----|-------|-----------|-------|---------------|------|
| | | | FROM | TO | | |
| Aroclor-1248 | 1 | 0.000 | -0.030 | 0.030 | 1.6 | |
| | 2 | 0.000 | -0.030 | 0.030 | 1.5 | 6.5 |
| Aroclor-1254 | 1 | 0.000 | -0.030 | 0.030 | 0.48 | |
| | 2 | 0.000 | -0.030 | 0.030 | 0.68 | 34.5 |
| Aroclor-1260 | 1 | 0.000 | -0.030 | 0.030 | 0.20 | |
| | 2 | 0.000 | -0.030 | 0.030 | 0.17 | 16.2 |

39 Spruce Street * East Longmeadow, MA 01028 * FAX 413/525-6405 * TEL. 413/525-2332

IDENTIFICATION SUMMARY FOR SINGLE COMPONENT ANALYTES

B-11 (0.5-1.5)

SW-846 8082A

 Lab Sample ID: 2111417-18 Date(s) Analyzed: 09/29/2021 09/29/2021

 Instrument ID (1): ECD 9 Instrument ID (2): ECD 9

GC Column (1): ID: (mm) GC Column (2): ID: (mm)

| ANALYTE | COL | RT | RT WINDOW | | CONCENTRATION | %RPD |
|--------------|-----|-------|-----------|-------|---------------|------|
| | | | FROM | TO | | |
| Aroclor-1248 | 1 | 0.000 | -0.030 | 0.030 | 2.1 | |
| | 2 | 0.000 | -0.030 | 0.030 | 1.9 | 10.0 |
| Aroclor-1254 | 1 | 0.000 | -0.030 | 0.030 | 0.36 | |
| | 2 | 0.000 | -0.030 | 0.030 | 0.48 | 28.6 |
| Aroclor-1260 | 1 | 0.000 | -0.030 | 0.030 | 0.14 | |
| | 2 | 0.000 | -0.030 | 0.030 | 0.11 | 24.0 |

IDENTIFICATION SUMMARY FOR SINGLE COMPONENT ANALYTES

C-10 (0.25-0.5)
SW-846 8082A

Lab Sample ID: 2111417-19 Date(s) Analyzed: 09/29/2021 09/29/2021
 Instrument ID (1): ECD 9 Instrument ID (2): ECD 9
 GC Column (1): ID: (mm) GC Column (2): ID: (mm)

| ANALYTE | COL | RT | RT WINDOW | | CONCENTRATION | %RPD |
|--------------|-----|-------|-----------|-------|---------------|------|
| | | | FROM | TO | | |
| Aroclor-1248 | 1 | 0.000 | -0.030 | 0.030 | 0.10 | |
| | 2 | 0.000 | -0.030 | 0.030 | 0.13 | 26.1 |
| Aroclor-1254 | 1 | 0.000 | -0.030 | 0.030 | 0.20 | |
| | 2 | 0.000 | -0.030 | 0.030 | 0.24 | 18.2 |

39 Spruce Street * East Longmeadow, MA 01028 * FAX 413/525-6405 * TEL. 413/525-2332

IDENTIFICATION SUMMARY FOR SINGLE COMPONENT ANALYTES

C-10 (0.5-1.5)

SW-846 8082A

 Lab Sample ID: 2111417-20 Date(s) Analyzed: 09/29/2021 09/29/2021

 Instrument ID (1): ECD 9 Instrument ID (2): ECD 9

GC Column (1): ID: (mm) GC Column (2): ID: (mm)

| ANALYTE | COL | RT | RT WINDOW | | CONCENTRATION | %RPD |
|--------------|-----|-------|-----------|-------|---------------|------|
| | | | FROM | TO | | |
| Aroclor-1248 | 1 | 0.000 | -0.030 | 0.030 | 6.6 | |
| | 2 | 0.000 | -0.030 | 0.030 | 7.8 | 15.2 |
| Aroclor-1254 | 1 | 0.000 | -0.030 | 0.030 | 1.7 | |
| | 2 | 0.000 | -0.030 | 0.030 | 1.8 | 5.7 |

39 Spruce Street * East Longmeadow, MA 01028 * FAX 413/525-6405 * TEL. 413/525-2332

IDENTIFICATION SUMMARY FOR SINGLE COMPONENT ANALYTES

LCS

SW-846 8082A

 Lab Sample ID: B291008-BS1 Date(s) Analyzed: 09/28/2021 09/28/2021

 Instrument ID (1): ECD 9 Instrument ID (2): ECD 9

GC Column (1): ID: (mm) GC Column (2): ID: (mm)

| ANALYTE | COL | RT | RT WINDOW | | CONCENTRATION | %RPD |
|--------------|-----|-------|-----------|-------|---------------|------|
| | | | FROM | TO | | |
| Aroclor-1016 | 1 | 0.000 | -0.030 | 0.030 | 0.15 | |
| | 2 | 0.000 | -0.030 | 0.030 | 0.13 | 14.3 |
| Aroclor-1260 | 1 | 0.000 | -0.030 | 0.030 | 0.17 | |
| | 2 | 0.000 | -0.030 | 0.030 | 0.15 | 12.5 |

**IDENTIFICATION SUMMARY
 FOR SINGLE COMPONENT ANALYTES**

LCS Dup

SW-846 8082A

 Lab Sample ID: B291008-BSD1 Date(s) Analyzed: 09/28/2021 09/28/2021

 Instrument ID (1): ECD 9 Instrument ID (2): ECD 9

GC Column (1): ID: (mm) GC Column (2): ID: (mm)

| ANALYTE | COL | RT | RT WINDOW | | CONCENTRATION | %RPD |
|--------------|-----|-------|-----------|-------|---------------|------|
| | | | FROM | TO | | |
| Aroclor-1016 | 1 | 0.000 | -0.030 | 0.030 | 0.15 | |
| | 2 | 0.000 | -0.030 | 0.030 | 0.14 | 6.9 |
| Aroclor-1260 | 1 | 0.000 | -0.030 | 0.030 | 0.16 | |
| | 2 | 0.000 | -0.030 | 0.030 | 0.15 | 6.5 |

39 Spruce Street * East Longmeadow, MA 01028 * FAX 413/525-6405 * TEL. 413/525-2332

IDENTIFICATION SUMMARY FOR SINGLE COMPONENT ANALYTES

Matrix Spike

SW-846 8082A

 Lab Sample ID: B291008-MS1 Date(s) Analyzed: 09/28/2021 09/28/2021

 Instrument ID (1): ECD 9 Instrument ID (2): ECD 9

GC Column (1): ID: (mm) GC Column (2): ID: (mm)

| ANALYTE | COL | RT | RT WINDOW | | CONCENTRATION | %RPD |
|--------------|-----|-------|-----------|-------|---------------|------|
| | | | FROM | TO | | |
| Aroclor-1016 | 1 | 0.000 | -0.030 | 0.030 | 0.18 | |
| | 2 | 0.000 | -0.030 | 0.030 | 0.15 | 18.2 |
| Aroclor-1260 | 1 | 0.000 | -0.030 | 0.030 | 0.31 | |
| | 2 | 0.000 | -0.030 | 0.030 | 0.29 | 6.7 |

IDENTIFICATION SUMMARY FOR SINGLE COMPONENT ANALYTES

| |
|-------------------------|
| Matrix Spike Dup |
|-------------------------|

SW-846 8082A

Lab Sample ID: B291008-MSD1 Date(s) Analyzed: 09/28/2021 09/28/2021

Instrument ID (1): ECD 9 Instrument ID (2): ECD 9

GC Column (1): ID: (mm) GC Column (2): ID: (mm)

| ANALYTE | COL | RT | RT WINDOW | | CONCENTRATION | %RPD |
|--------------|-----|-------|-----------|-------|---------------|------|
| | | | FROM | TO | | |
| Aroclor-1016 | 1 | 0.000 | -0.030 | 0.030 | 0.11 | |
| | 2 | 0.000 | -0.030 | 0.030 | 0.10 | 9.5 |
| Aroclor-1260 | 1 | 0.000 | -0.030 | 0.030 | 0.19 | |
| | 2 | 0.000 | -0.030 | 0.030 | 0.17 | 11.1 |

39 Spruce Street * East Longmeadow, MA 01028 * FAX 413/525-6405 * TEL. 413/525-2332

FLAG/QUALIFIER SUMMARY

| | |
|------|--|
| * | QC result is outside of established limits. |
| † | Wide recovery limits established for difficult compound. |
| ‡ | Wide RPD limits established for difficult compound. |
| # | Data exceeded client recommended or regulatory level |
| ND | Not Detected |
| RL | Reporting Limit is at the level of quantitation (LOQ) |
| DL | Detection Limit is the lower limit of detection determined by the MDL study |
| MCL | Maximum Contaminant Level |
| | Percent recoveries and relative percent differences (RPDs) are determined by the software using values in the calculation which have not been rounded. |
| | No results have been blank subtracted unless specified in the case narrative section. |
| S-01 | The surrogate recovery for this sample is not available due to sample dilution below the surrogate reporting limit required from high analyte concentration and/or matrix interferences. |

CERTIFICATIONS
Certified Analyses included in this Report

| Analyte | Certifications |
|-----------------------------|----------------------|
| <i>SW-846 8082A in Soil</i> | |
| Aroclor-1016 | CT,NH,NY,ME,NC,VA,PA |
| Aroclor-1016 [2C] | CT,NH,NY,ME,NC,VA,PA |
| Aroclor-1221 | CT,NH,NY,ME,NC,VA,PA |
| Aroclor-1221 [2C] | CT,NH,NY,ME,NC,VA,PA |
| Aroclor-1232 | CT,NH,NY,ME,NC,VA,PA |
| Aroclor-1232 [2C] | CT,NH,NY,ME,NC,VA,PA |
| Aroclor-1242 | CT,NH,NY,ME,NC,VA,PA |
| Aroclor-1242 [2C] | CT,NH,NY,ME,NC,VA,PA |
| Aroclor-1248 | CT,NH,NY,ME,NC,VA,PA |
| Aroclor-1248 [2C] | CT,NH,NY,ME,NC,VA,PA |
| Aroclor-1254 | CT,NH,NY,ME,NC,VA,PA |
| Aroclor-1254 [2C] | CT,NH,NY,ME,NC,VA,PA |
| Aroclor-1260 | CT,NH,NY,ME,NC,VA,PA |
| Aroclor-1260 [2C] | CT,NH,NY,ME,NC,VA,PA |
| Aroclor-1262 | NY,NC,VA,PA |
| Aroclor-1262 [2C] | NY,NC,VA,PA |
| Aroclor-1268 | NY,NC,VA,PA |
| Aroclor-1268 [2C] | NY,NC,VA,PA |

Con-Test, a Pace Environmental Laboratory, operates under the following certifications and accreditations:

| Code | Description | Number | Expires |
|-------|--|---------------|------------|
| AIHA | AIHA-LAP, LLC - ISO17025:2017 | 100033 | 03/1/2022 |
| MA | Massachusetts DEP | M-MA100 | 06/30/2022 |
| CT | Connecticut Department of Public Health | PH-0165 | 12/31/2022 |
| NY | New York State Department of Health | 10899 NELAP | 04/1/2022 |
| NH-S | New Hampshire Environmental Lab | 2516 NELAP | 02/5/2022 |
| RI | Rhode Island Department of Health | LAO00112 | 12/30/2021 |
| NC | North Carolina Div. of Water Quality | 652 | 12/31/2021 |
| NJ | New Jersey DEP | MA007 NELAP | 06/30/2022 |
| FL | Florida Department of Health | E871027 NELAP | 06/30/2022 |
| VT | Vermont Department of Health Lead Laboratory | LL720741 | 07/30/2022 |
| ME | State of Maine | MA00100 | 06/9/2023 |
| VA | Commonwealth of Virginia | 460217 | 12/14/2021 |
| NH-P | New Hampshire Environmental Lab | 2557 NELAP | 09/6/2022 |
| VT-DW | Vermont Department of Health Drinking Water | VT-255716 | 06/12/2022 |
| NC-DW | North Carolina Department of Health | 25703 | 07/31/2022 |
| PA | Commonwealth of Pennsylvania DEP | 68-05812 | 06/30/2022 |
| MI | Dept. of Env, Great Lakes, and Energy | 9100 | 09/6/2022 |



Phone: 413-525-2332

Fax: 413-525-6405

Email: info@conestlabs.com

Wilcox and Barton, Inc.

http://www.conestlabs.com

CHAIN OF CUSTODY RECORD

39 Spruce Street
East Longmeadow, MA 01028

Doc # 381 Rev 4_01/08/2020

Page 160

Company Name: [REDACTED]
 Address: #1B Commons Drive Unit 12B Londonderry, NH
 Phone: 603 369 4190
 Project Location: 375 Banfield Rd, Portsmouth NH
 Project Number: BANF0005
 Project Manager: Bill Wilcox
 Con-Test Quote Name/Number:
 Invoice Recipient:
 Sampled By: B. Dutra

Requested Turnaround Time:
 7-Day 10-Day
 PFAS 10-Day (std) Due Date 5 day

Rush Approval Required:
 1-Day 3-Day
 2-Day 4-Day

Dissolved Metal Samples:
 Field Filtered
 Lab to Filter

Orthophosphate Samples:
 Field Filtered
 Lab to Filter

Data Delivery:
 Format: PDF EXCEL
 Other: **PCB ONLY**
 SOXHLET
 NON SOXHLET

CLP Like Data Pkg Required:
 Email To: wwilcox mbroussard
 Fax To #:

| Con-Test Work Order # | Client Sample ID / Description | Beginning Date/Time | Ending Date/Time | COMPLIANCE | Grab | Matrix Code | Conc Code | ANALYSIS REQUESTED | | | | | Preservation Code | |
|-----------------------|--------------------------------|---------------------|------------------|------------|------|-------------|-----------|--------------------|-------|---------|----------|--------|-------------------|--|
| | | | | | | | | VIALS | GLASS | PLASTIC | BACTERIA | ENCORE | | |
| | H-5 (0.25-0.5) | 9/24 | 8:10 | | Grab | S | U | | | | | | | |
| 2 | H-15 (0.5-1.5) | 9/24 | 8:05 | | Grab | S | U | | | | | | | |
| 3 | F-15 (0.25-0.5) | 9/24 | 8:25 | | Grab | S | U | | | | | | | |
| 4 | F-15 (0.5-1.5) | 9/24 | 8:28 | | Grab | S | U | | | | | | | |
| 5 | D-12 (0.25-0.5) | 9/24 | 9:35 | | Grab | S | U | | | | | | | |
| 6 | D-12 (0.5-1.5) | 9/24 | 9:40 | | Grab | S | U | | | | | | | |
| 7 | D-13 (0.25-0.5) | 9/24 | 9:20 | | Grab | S | U | | | | | | | |
| 8 | D-13 (0.5-1.5) | 9/24 | 9:25 | | Grab | S | U | | | | | | | |
| 9 | E-12 (0.25-0.5) | 9/24 | 9:45 | | Grab | S | U | | | | | | | |
| 10 | E-12 (0.5-1.5) | 9/24 | 9:50 | | Grab | S | U | | | | | | | |

PCB 8082, with soxhlet extraction (3540)

Retinquished by (signature): *[Signature]* Date/Time: 9/24 15:20
 Received by (signature): *[Signature]* Date/Time: 9/24 21:15
 Retinquished by (signature): *[Signature]* Date/Time: 9/24/21 1845
 Received by (signature): *[Signature]* Date/Time: 9/24/21 1845
 Retinquished by (signature): *[Signature]* Date/Time:
 Received by (signature): *[Signature]* Date/Time:
 Retinquished by (signature): *[Signature]* Date/Time:
 Received by (signature): *[Signature]* Date/Time:

Detection Limit Requirements:

Special Requirements:

- MA MCP Required
- MCP Certification Form Required
- CT RCP Required
- RCP Certification Form Required
- MA State DW Required

Project Entity:
 Government Municipality
 Federal 21 J
 City Brownfield
 MWRA WRTA
 School
 MBTA

Please use the following codes to indicate possible sample concentration within the Conc Code column above:
 H- High; M - Medium; L - Low; C - Clean; U - Unknown

Matrix Codes:
 GW = Ground Water
 WW = Waste Water
 DW = Drinking Water
 A = Air
 S = Soil
 SL = Sludge
 SOL = Solid
 O = Other (please define)

Preservation Codes:
 I = Iced
 H = HCL
 M = Methanol
 N = Nitric Acid
 S = Sulfuric Acid
 B = Sodium Bisulfate
 X = Sodium Hydroxide
 T = Sodium Thiosulfate
 O = Other (please define)

Other:
 Chromatogram
 AIHA-LAP, LLC

NEQA and AIHA-LAP, LLC Accredited

Lab Comments:

Disclaimer: Con-Test Labs is not responsible for any omitted information on the Chain of Custody. The Chain of Custody is a legal document that must be complete and accurate and is used to determine what analyses the laboratory will perform. Any missing information is not the laboratory's responsibility. Con-Test values your partnership on each project and will try to assist with missing information, but will not be held accountable.



Phone: 413-525-2332
Fax: 413-525-6405

Email: info@contestlabs.com
Wilcox and Barton, Inc.

http://www.contestlabs.com

CHAIN OF CUSTODY RECORD

39 Spruce Street
East Longmeadow, MA 01028

Doc # 381 Rev 4_01/08/2020

Company Name: [redacted]
Address: #18 Commons Drive Unit 12B Londonderry, NH
Phone: 603 369 490
Project Name: [redacted]
Project Location: 375 Banfield Rd, Portsmouth NH
Project Number: BANF005
Project Manager: Bill Wilcox
Con-Test Quote Name/Number:
Invoice Recipient:
Sampled By: B. Dutra

Requested Turnaround Time
 7-Day 10-Day
 PFAS 10-Day (std) Due Date 5 day

Rush Approval Required
 1-Day 3-Day
 2-Day 4-Day

Disolved Metal Samples
 Field Filtered
 Lab to Filter

Orthophosphate Samples
 Field Filtered
 Lab to Filter

Data Delivery
 Format: PDF EXCEL
 Other: PCB ONLY
 SOXHLET
 NON SOXHLET

CLP Like Data Pkg Required:
 Email To: wwilcox mbroussard
 Fax To #:

| ANALYSIS REQUESTED | | | | | | | | | | | |
|--------------------|-------|---------|----------|--------|--|--|--|--|--|--|--|
| VIALS | GLASS | PLASTIC | BACTERIA | ENCORE | | | | | | | |
| | | | | | | | | | | | |
| | | | | | | | | | | | |
| | | | | | | | | | | | |
| | | | | | | | | | | | |
| | | | | | | | | | | | |
| | | | | | | | | | | | |
| | | | | | | | | | | | |
| | | | | | | | | | | | |
| | | | | | | | | | | | |
| | | | | | | | | | | | |
| | | | | | | | | | | | |
| | | | | | | | | | | | |
| | | | | | | | | | | | |
| | | | | | | | | | | | |
| | | | | | | | | | | | |
| | | | | | | | | | | | |
| | | | | | | | | | | | |
| | | | | | | | | | | | |
| | | | | | | | | | | | |
| | | | | | | | | | | | |
| | | | | | | | | | | | |

| Con-Test Work Order# | Client Sample ID / Description | Beginning Date/Time | Ending Date/Time | COMP/GRAB | Matrix Code | Conc. Code | VIALS | GLASS | PLASTIC | BACTERIA | ENCORE |
|----------------------|--------------------------------|---------------------|------------------|-----------|-------------|------------|-------|-------|---------|----------|--------|
| 11 | E-13 (0.25-0.5) | 9/24 | 9:00 | Grab | S | U | | 1 | | | |
| 12 | E-13 (0.5-1.5) | 9/24 | 9:05 | Grab | S | U | | 1 | | | |
| 13 | E-14 (0.25-0.5) | 9/24 | 9:10 | Grab | S | U | | 1 | | | |
| 14 | E-14 (0.5-1.5) | 9/24 | 9:15 | Grab | S | U | | 1 | | | |
| 15 | F-13 (0.25-0.5) | 9/24 | 8:50 | Grab | S | U | | 1 | | | |
| 16 | F-13 (0.5-1.5) | 9/24 | 8:55 | Grab | S | U | | 1 | | | |
| 17 | B-11 (0.25-0.5) | 9/24 | 11:20 | Grab | S | U | | 1 | | | |
| 18 | B-11 (0.5-1.5) | 9/24 | 11:25 | Grab | S | U | | 1 | | | |
| 19 | C-10 (0.25-0.5) | 9/24 | 11:00 | Grab | S | U | | 1 | | | |
| 20 | C-10 (0.5-1.5) | 9/24 | 11:05 | Grab | S | U | | 1 | | | |

Relinquished by: (signature) [Signature] Date/Time: 9/24 15:20
 Received by: (signature) [Signature] Date/Time: 9/24/21 15:20
 Relinquished by: (signature) [Signature] Date/Time: 9/24/21 18:41
 Received by: (signature) [Signature] Date/Time: 9/24/21 19:45
 Relinquished by: (signature) [Signature] Date/Time:
 Received by: (signature) [Signature] Date/Time:
 Relinquished by: (signature) [Signature] Date/Time:
 Received by: (signature) [Signature] Date/Time:

Client Comments: A pricing

| Detection Limit Requirements | Special Requirements |
|------------------------------|---------------------------------|
| MA <input type="checkbox"/> | MA MCP Required |
| CT <input type="checkbox"/> | MCP Certification Form Required |
| Other: SFS | CT RCP Required |
| | RCP Certification Form Required |
| | MA State DW Required |
| | PWSID # |

Please use the following codes to indicate possible sample concentration within the Conc. Code column above:
 H - High; M - Medium; L - Low; C - Clean; U - Unknown

Other
 Chromatogram
 AIHA-LAP, LLC

² Preservation Code

Total Number Of:

VIALS _____
 GLASS _____
 PLASTIC _____
 BACTERIA _____
 ENCORE _____

Glassware in the fridge? Y / N _____
 Glassware in freezer? Y / N _____
 Prepackaged Cooler? Y / N _____

*Contest is not responsible for missing samples from prepacked coolers

¹ Matrix Codes:
 GW = Ground Water
 WW = Waste Water
 DW = Drinking Water
 A = Air
 S = Soil
 SL = Sludge
 SOL = Solid
 O = Other (please define)

² Preservation Codes:
 I = Iced
 H = HCL
 M = Methanol
 N = Nitric Acid
 S = Sulfuric Acid
 B = Sodium Bisulfate
 X = Sodium Hydroxide
 T = Sodium Thiosulfate
 O = Other (please define)

Lab Comments: [Large handwritten scribble]

Disclaimer: Con-Test Labs is not responsible for any omitted information on the Chain of Custody. The Chain of Custody is a legal document that must be complete and accurate and is used to determine what analyses the laboratory will perform. Any missing information is not the laboratory's responsibility. Con-Test values your partnership on each project and will try to assist with missing information, but will not be held accountable.

I Have Not Confirmed Sample Container Numbers With Lab Staff Before Relinquishing Over Samples _____



con-test
ANALYTICAL LABORATORY

Doc# 277 Rev 5 2017

Login Sample Receipt Checklist - (Rejection Criteria Listing - Using Acceptance Policy) Any False Statement will be brought to the attention of the Client - State True or False

Client W&B

Received By AK Date 9/24/21 Time 1845

How were the samples received? In Cooler T No Cooler _____ On Ice T No Ice _____
Direct from Sampling _____ Ambient _____ Melted Ice _____

Were samples within Temperature? 2-6°C T By Gun # 2 Actual Temp - 5.5
By Blank # _____ Actual Temp - _____

Was Custody Seal Intact? NA Were Samples Tampered with? NA
Was COC Relinquished? T Does Chain Agree With Samples? T

Are there broken/leaking/loose caps on any samples? F

Is COC in ink/ Legible? T Were samples received within holding time? T

Did COC include all pertinent Information? Client T Analysis T Sampler Name T
Project T ID's T Collection Dates/Times T

Are Sample labels filled out and legible? T

Are there Lab to Filters? F Who was notified? _____

Are there Rushes? F Who was notified? _____

Are there Short Holds? F Who was notified? _____

Is there enough Volume? T

Is there Headspace where applicable? NA MS/MSD? F F

Proper Media/Containers Used? T Is splitting samples required? _____

Were trip blanks received? F On COC? F

Do all samples have the proper pH? NA Acid _____ Base _____

| Vials | # | Containers: | # | # | # |
|--------------|---|--------------|---|-----------------|---------------|
| Unp- | | 1 Liter Amb. | | 1 Liter Plastic | 16 oz Amb. |
| HCL- | | 500 mL Amb. | | 500 mL Plastic | 8oz Amb/Clear |
| Meoh- | | 250 mL Amb. | | 250 mL Plastic | 4oz Amb/Clear |
| Bisulfate- | | Flashpoint | | Col./Bacteria | 2oz Amb/Clear |
| DI- | | Other Glass | | Other Plastic | Encore |
| Thiosulfate- | | SOC Kit | | Plastic Bag | Frozen: |
| Sulfuric- | | Perchlorate | | Ziplock | |

Unused Media

| Vials | # | Containers: | # | # | # |
|--------------|---|---------------|---|-----------------|---------------|
| Unp- | | 1 Liter Amb. | | 1 Liter Plastic | 16 oz Amb. |
| HCL- | | 500 mL Amb. | | 500 mL Plastic | 8oz Amb/Clear |
| Meoh- | | 250 mL Amb. | | 250 mL Plastic | 4oz Amb/Clear |
| Bisulfate- | | Col./Bacteria | | Flashpoint | 2oz Amb/Clear |
| DI- | | Other Plastic | | Other Glass | Encore |
| Thiosulfate- | | SOC Kit | | Plastic Bag | Frozen: |
| Sulfuric- | | Perchlorate | | Ziplock | |

Comments:

October 7, 2021

William Wilcox
Wilcox & Barton
1115 Route 100B, Suite 200
Moretown, VT 05660

Project Location: 475 Banfield Rd., Portsmouth, NH
Client Job Number:
Project Number: BANF0005
Laboratory Work Order Number: 21I1418

Enclosed are results of analyses for samples as received by the laboratory on September 24, 2021. If you have any questions concerning this report, please feel free to contact me.

Sincerely,



Scott C. Basal
Project Manager

Table of Contents

| | |
|--------------------------------|----|
| Sample Summary | 4 |
| Case Narrative | 5 |
| Sample Results | 6 |
| 21I1418-01 | 6 |
| 21I1418-02 | 8 |
| 21I1418-03 | 10 |
| 21I1418-04 | 12 |
| 21I1418-05 | 14 |
| 21I1418-06 | 16 |
| 21I1418-07 | 18 |
| 21I1418-08 | 20 |
| 21I1418-09 | 22 |
| 21I1418-10 | 24 |
| 21I1418-11 | 26 |
| 21I1418-12 | 28 |
| 21I1418-13 | 30 |
| 21I1418-14 | 32 |
| 21I1418-15 | 34 |
| 21I1418-16 | 36 |
| 21I1418-17 | 38 |
| 21I1418-18 | 40 |
| 21I1418-19 | 42 |
| 21I1418-20 | 44 |
| Sample Preparation Information | 46 |
| QC Data | 47 |

Table of Contents (continued)

| | |
|--|----|
| Polychlorinated Biphenyls with 3540 Soxhlet Extraction | 47 |
| B291149 | 47 |
| B291624 | 48 |
| Dual Column RPD Report | 50 |
| Flag/Qualifier Summary | 72 |
| Certifications | 73 |
| Chain of Custody/Sample Receipt | 75 |

39 Spruce Street * East Longmeadow, MA 01028 * FAX 413/525-6405 * TEL. 413/525-2332

 Wilcox & Barton
 1115 Route 100B, Suite 200
 Moretown, VT 05660
 ATTN: William Wilcox

REPORT DATE: 10/7/2021

PURCHASE ORDER NUMBER:

PROJECT NUMBER: BANF0005

ANALYTICAL SUMMARY

WORK ORDER NUMBER: 2111418

The results of analyses performed on the following samples submitted to CON-TEST, a Pace Analytical Laboratory, are found in this report.

PROJECT LOCATION: 475 Banfield Rd., Portsmouth, NH

| FIELD SAMPLE # | LAB ID: | MATRIX | SAMPLE DESCRIPTION | TEST | SUB LAB |
|-----------------|------------|--------|--------------------|--------------------------|---------|
| C-11 (0.25-0.5) | 2111418-01 | Soil | | SM 2540G SW-846 8082A | |
| C-11 (0.5-1.5) | 2111418-02 | Soil | | SM 2540G SW-846 8082A | |
| D-11 (0.25-0.5) | 2111418-03 | Soil | | SM 2540G SW-846 8082A | |
| D-11 (0.5-1.5) | 2111418-04 | Soil | | SM 2540G SW-846 8082A | |
| E-11 (0.25-0.5) | 2111418-05 | Soil | | SM 2540G SW-846 8082A | |
| E-11 (0.5-1.5) | 2111418-06 | Soil | | SM 2540G SW-846 8082A | |
| V-12 (0.25-0.5) | 2111418-07 | Soil | | SM 2540G SW-846 8082A | |
| V-12 (0.5-1.5) | 2111418-08 | Soil | | SM 2540G SW-846 8082A | |
| W-12 (0.25-0.5) | 2111418-09 | Soil | | SM 2540G SW-846 8082A | |
| W-12 (0.5-1.5) | 2111418-10 | Soil | | SM 2540G SW-846 8082A | |
| W-13 (0.25-0.5) | 2111418-11 | Soil | | SM 2540G SW-846 8082A | |
| W-13 (0.5-1.5) | 2111418-12 | Soil | | SM 2540G SW-846 8082A | |
| A-10 (0.25-0.5) | 2111418-13 | Soil | | SM 2540G SW-846 8082A | |
| A-10 (0.5-1.5) | 2111418-14 | Soil | | SM 2540G SW-846 8082A | |
| V-11 (0.25-0.5) | 2111418-15 | Soil | | SM 2540G SW-846 8082A | |
| V-11 (0.5-1.5) | 2111418-16 | Soil | | SM 2540G SW-846 8082A | |
| W-10 (0.25-0.5) | 2111418-17 | Soil | | SM 2540G SW-846 8082A | |
| W-10 (0.5-1.5) | 2111418-18 | Soil | | SM 2540G SW-846 8082A | |
| Y-9 (0.25-0.5) | 2111418-19 | Soil | | SM 2540G SW-846 8082A | |
| Y-9 (0.5-1.5) | 2111418-20 | Soil | | SM 2540G SW-846 8082A | |

CASE NARRATIVE SUMMARY

All reported results are within defined laboratory quality control objectives unless listed below or otherwise qualified in this report.

SW-846 8082A

Qualifications:

P-02

Sample RPD between primary and confirmatory analysis exceeded 40%. Per EPA method 8000, the lower value was reported due to obvious chromatographic interference on the column with the higher result.

Analyte & Samples(s) Qualified:

Aroclor-1254

2111418-20[Y-9 (0.5-1.5)]

R-06

Matrix spike duplicate RPD is outside of control limits. Reduced precision is anticipated for reported result for this compound in this sample.

Analyte & Samples(s) Qualified:

Aroclor-1260 [2C]

2111418-07[V-12 (0.25-0.5)], B291149-MS1, B291149-MSD1

S-01

The surrogate recovery for this sample is not available due to sample dilution below the surrogate reporting limit required from high analyte concentration and/or matrix interferences.

Analyte & Samples(s) Qualified:

Decachlorobiphenyl

2111418-11[W-13 (0.25-0.5)]

Decachlorobiphenyl [2C]

2111418-11[W-13 (0.25-0.5)]

Tetrachloro-m-xylene

2111418-11[W-13 (0.25-0.5)]

Tetrachloro-m-xylene [2C]

2111418-11[W-13 (0.25-0.5)]

S-24

Surrogate recovery is biased high due to the presence of Aroclor 1268 in the sample. Aroclor 1268 contains decachlorobiphenyl.

Analyte & Samples(s) Qualified:

Decachlorobiphenyl

2111418-15[V-11 (0.25-0.5)]

Decachlorobiphenyl [2C]

2111418-15[V-11 (0.25-0.5)]

The results of analyses reported only relate to samples submitted to Con-Test, a Pace Analytical Laboratory, for testing.

I certify that the analyses listed above, unless specifically listed as subcontracted, if any, were performed under my direction according to the approved methodologies listed in this document, and that based upon my inquiry of those individuals immediately responsible for obtaining the information, the material contained in this report is, to the best of my knowledge and belief, accurate and complete.



Lisa A. Worthington
Technical Representative

39 Spruce Street * East Longmeadow, MA 01028 * FAX 413/525-6405 * TEL. 413/525-2332

Project Location: 475 Banfield Rd., Portsmouth, NH Sample Description:

Work Order: 2111418

Date Received: 9/24/2021

Field Sample #: C-11 (0.25-0.5)

Sampled: 9/24/2021 11:10

Sample ID: 2111418-01

Sample Matrix: Soil

Polychlorinated Biphenyls with 3540 Soxhlet Extraction

| Analyte | Results | RL | Units | Dilution | Flag/Qual | Method | Date Prepared | Date/Time Analyzed | Analyst |
|--------------------------|---------|------------|-----------------|----------|-----------|--------------|---------------|--------------------|---------|
| Aroclor-1016 [1] | ND | 0.087 | mg/Kg dry | 4 | | SW-846 8082A | 9/28/21 | 9/30/21 17:47 | SFM |
| Aroclor-1221 [1] | ND | 0.087 | mg/Kg dry | 4 | | SW-846 8082A | 9/28/21 | 9/30/21 17:47 | SFM |
| Aroclor-1232 [1] | ND | 0.087 | mg/Kg dry | 4 | | SW-846 8082A | 9/28/21 | 9/30/21 17:47 | SFM |
| Aroclor-1242 [1] | ND | 0.087 | mg/Kg dry | 4 | | SW-846 8082A | 9/28/21 | 9/30/21 17:47 | SFM |
| Aroclor-1248 [2] | 0.20 | 0.087 | mg/Kg dry | 4 | | SW-846 8082A | 9/28/21 | 9/30/21 17:47 | SFM |
| Aroclor-1254 [1] | ND | 0.087 | mg/Kg dry | 4 | | SW-846 8082A | 9/28/21 | 9/30/21 17:47 | SFM |
| Aroclor-1260 [1] | ND | 0.087 | mg/Kg dry | 4 | | SW-846 8082A | 9/28/21 | 9/30/21 17:47 | SFM |
| Aroclor-1262 [1] | ND | 0.087 | mg/Kg dry | 4 | | SW-846 8082A | 9/28/21 | 9/30/21 17:47 | SFM |
| Aroclor-1268 [1] | ND | 0.087 | mg/Kg dry | 4 | | SW-846 8082A | 9/28/21 | 9/30/21 17:47 | SFM |
| Surrogates | | % Recovery | Recovery Limits | | Flag/Qual | | | | |
| Decachlorobiphenyl [1] | | 88.3 | 30-150 | | | | | 9/30/21 17:47 | |
| Decachlorobiphenyl [2] | | 90.0 | 30-150 | | | | | 9/30/21 17:47 | |
| Tetrachloro-m-xylene [1] | | 77.6 | 30-150 | | | | | 9/30/21 17:47 | |
| Tetrachloro-m-xylene [2] | | 74.8 | 30-150 | | | | | 9/30/21 17:47 | |

39 Spruce Street * East Longmeadow, MA 01028 * FAX 413/525-6405 * TEL. 413/525-2332

Project Location: 475 Banfield Rd., Portsmouth, NH

Sample Description:

Work Order: 2111418

Date Received: 9/24/2021

Field Sample #: C-11 (0.25-0.5)

Sampled: 9/24/2021 11:10

Sample ID: 2111418-01

Sample Matrix: Soil

Conventional Chemistry Parameters by EPA/PHA/SW-846 Methods (Total)

| Analyte | Results | RL | Units | Dilution | Flag/Qual | Method | Date Prepared | Date/Time Analyzed | Analyst |
|----------|---------|----|-------|----------|-----------|----------|---------------|--------------------|---------|
| % Solids | 87.9 | | % Wt | 1 | | SM 2540G | 9/29/21 | 9/30/21 13:42 | MJH |

39 Spruce Street * East Longmeadow, MA 01028 * FAX 413/525-6405 * TEL. 413/525-2332

Project Location: 475 Banfield Rd., Portsmouth, NH Sample Description:

Work Order: 2111418

Date Received: 9/24/2021

Field Sample #: C-11 (0.5-1.5)

Sampled: 9/24/2021 11:15

Sample ID: 2111418-02

Sample Matrix: Soil

Polychlorinated Biphenyls with 3540 Soxhlet Extraction

| Analyte | Results | RL | Units | Dilution | Flag/Qual | Method | Date Prepared | Date/Time Analyzed | Analyst |
|--------------------------|---------|------------|-----------------|----------|-----------|--------------|---------------|--------------------|---------|
| Aroclor-1016 [1] | ND | 0.10 | mg/Kg dry | 4 | | SW-846 8082A | 9/28/21 | 9/30/21 18:04 | SFM |
| Aroclor-1221 [1] | ND | 0.10 | mg/Kg dry | 4 | | SW-846 8082A | 9/28/21 | 9/30/21 18:04 | SFM |
| Aroclor-1232 [1] | ND | 0.10 | mg/Kg dry | 4 | | SW-846 8082A | 9/28/21 | 9/30/21 18:04 | SFM |
| Aroclor-1242 [1] | ND | 0.10 | mg/Kg dry | 4 | | SW-846 8082A | 9/28/21 | 9/30/21 18:04 | SFM |
| Aroclor-1248 [2] | 0.70 | 0.10 | mg/Kg dry | 4 | | SW-846 8082A | 9/28/21 | 9/30/21 18:04 | SFM |
| Aroclor-1254 [1] | ND | 0.10 | mg/Kg dry | 4 | | SW-846 8082A | 9/28/21 | 9/30/21 18:04 | SFM |
| Aroclor-1260 [1] | 0.22 | 0.10 | mg/Kg dry | 4 | | SW-846 8082A | 9/28/21 | 9/30/21 18:04 | SFM |
| Aroclor-1262 [1] | ND | 0.10 | mg/Kg dry | 4 | | SW-846 8082A | 9/28/21 | 9/30/21 18:04 | SFM |
| Aroclor-1268 [1] | ND | 0.10 | mg/Kg dry | 4 | | SW-846 8082A | 9/28/21 | 9/30/21 18:04 | SFM |
| Surrogates | | % Recovery | Recovery Limits | | Flag/Qual | | | | |
| Decachlorobiphenyl [1] | | 74.0 | 30-150 | | | | | 9/30/21 18:04 | |
| Decachlorobiphenyl [2] | | 75.8 | 30-150 | | | | | 9/30/21 18:04 | |
| Tetrachloro-m-xylene [1] | | 65.3 | 30-150 | | | | | 9/30/21 18:04 | |
| Tetrachloro-m-xylene [2] | | 62.7 | 30-150 | | | | | 9/30/21 18:04 | |

39 Spruce Street * East Longmeadow, MA 01028 * FAX 413/525-6405 * TEL. 413/525-2332

Project Location: 475 Banfield Rd., Portsmouth, NH

Sample Description:

Work Order: 2111418

Date Received: 9/24/2021

Field Sample #: C-11 (0.5-1.5)

Sampled: 9/24/2021 11:15

Sample ID: 2111418-02

Sample Matrix: Soil

Conventional Chemistry Parameters by EPA/APHA/SW-846 Methods (Total)

| Analyte | Results | RL | Units | Dilution | Flag/Qual | Method | Date Prepared | Date/Time Analyzed | Analyst |
|----------|---------|----|-------|----------|-----------|----------|---------------|--------------------|---------|
| % Solids | 76.6 | | % Wt | 1 | | SM 2540G | 9/29/21 | 9/30/21 13:43 | MJH |

39 Spruce Street * East Longmeadow, MA 01028 * FAX 413/525-6405 * TEL. 413/525-2332

Project Location: 475 Banfield Rd., Portsmouth, NH Sample Description:

Work Order: 2111418

Date Received: 9/24/2021

Field Sample #: D-11 (0.25-0.5)

Sampled: 9/24/2021 10:10

Sample ID: 2111418-03

Sample Matrix: Soil

Polychlorinated Biphenyls with 3540 Soxhlet Extraction

| Analyte | Results | RL | Units | Dilution | Flag/Qual | Method | Date Prepared | Date/Time Analyzed | Analyst |
|--------------------------|---------|------------|-----------------|----------|-----------|--------------|---------------|--------------------|---------|
| Aroclor-1016 [1] | ND | 0.090 | mg/Kg dry | 4 | | SW-846 8082A | 9/28/21 | 9/30/21 18:22 | SFM |
| Aroclor-1221 [1] | ND | 0.090 | mg/Kg dry | 4 | | SW-846 8082A | 9/28/21 | 9/30/21 18:22 | SFM |
| Aroclor-1232 [1] | ND | 0.090 | mg/Kg dry | 4 | | SW-846 8082A | 9/28/21 | 9/30/21 18:22 | SFM |
| Aroclor-1242 [1] | ND | 0.090 | mg/Kg dry | 4 | | SW-846 8082A | 9/28/21 | 9/30/21 18:22 | SFM |
| Aroclor-1248 [1] | ND | 0.090 | mg/Kg dry | 4 | | SW-846 8082A | 9/28/21 | 9/30/21 18:22 | SFM |
| Aroclor-1254 [1] | ND | 0.090 | mg/Kg dry | 4 | | SW-846 8082A | 9/28/21 | 9/30/21 18:22 | SFM |
| Aroclor-1260 [1] | ND | 0.090 | mg/Kg dry | 4 | | SW-846 8082A | 9/28/21 | 9/30/21 18:22 | SFM |
| Aroclor-1262 [1] | ND | 0.090 | mg/Kg dry | 4 | | SW-846 8082A | 9/28/21 | 9/30/21 18:22 | SFM |
| Aroclor-1268 [1] | ND | 0.090 | mg/Kg dry | 4 | | SW-846 8082A | 9/28/21 | 9/30/21 18:22 | SFM |
| Surrogates | | % Recovery | Recovery Limits | | Flag/Qual | | | | |
| Decachlorobiphenyl [1] | | 78.0 | 30-150 | | | | | 9/30/21 18:22 | |
| Decachlorobiphenyl [2] | | 80.3 | 30-150 | | | | | 9/30/21 18:22 | |
| Tetrachloro-m-xylene [1] | | 62.2 | 30-150 | | | | | 9/30/21 18:22 | |
| Tetrachloro-m-xylene [2] | | 60.6 | 30-150 | | | | | 9/30/21 18:22 | |

39 Spruce Street * East Longmeadow, MA 01028 * FAX 413/525-6405 * TEL. 413/525-2332

Project Location: 475 Banfield Rd., Portsmouth, NH

Sample Description:

Work Order: 2111418

Date Received: 9/24/2021

Field Sample #: D-11 (0.25-0.5)

Sampled: 9/24/2021 10:10

Sample ID: 2111418-03

Sample Matrix: Soil

Conventional Chemistry Parameters by EPA/APHA/SW-846 Methods (Total)

| Analyte | Results | RL | Units | Dilution | Flag/Qual | Method | Date Prepared | Date/Time Analyzed | Analyst |
|----------|---------|----|-------|----------|-----------|----------|---------------|--------------------|---------|
| % Solids | 88.7 | | % Wt | 1 | | SM 2540G | 9/29/21 | 9/30/21 13:43 | MJH |

39 Spruce Street * East Longmeadow, MA 01028 * FAX 413/525-6405 * TEL. 413/525-2332

Project Location: 475 Banfield Rd., Portsmouth, NH Sample Description:

Work Order: 2111418

Date Received: 9/24/2021

Field Sample #: D-11 (0.5-1.5)

Sampled: 9/24/2021 10:15

Sample ID: 2111418-04

Sample Matrix: Soil

Polychlorinated Biphenyls with 3540 Soxhlet Extraction

| Analyte | Results | RL | Units | Dilution | Flag/Qual | Method | Date Prepared | Date/Time Analyzed | Analyst |
|--------------------------|---------|------------|-----------------|----------|-----------|--------------|---------------|--------------------|---------|
| Aroclor-1016 [1] | ND | 0.087 | mg/Kg dry | 4 | | SW-846 8082A | 9/28/21 | 9/30/21 18:39 | SFM |
| Aroclor-1221 [1] | ND | 0.087 | mg/Kg dry | 4 | | SW-846 8082A | 9/28/21 | 9/30/21 18:39 | SFM |
| Aroclor-1232 [1] | ND | 0.087 | mg/Kg dry | 4 | | SW-846 8082A | 9/28/21 | 9/30/21 18:39 | SFM |
| Aroclor-1242 [1] | ND | 0.087 | mg/Kg dry | 4 | | SW-846 8082A | 9/28/21 | 9/30/21 18:39 | SFM |
| Aroclor-1248 [1] | 0.10 | 0.087 | mg/Kg dry | 4 | | SW-846 8082A | 9/28/21 | 9/30/21 18:39 | SFM |
| Aroclor-1254 [1] | ND | 0.087 | mg/Kg dry | 4 | | SW-846 8082A | 9/28/21 | 9/30/21 18:39 | SFM |
| Aroclor-1260 [1] | 0.098 | 0.087 | mg/Kg dry | 4 | | SW-846 8082A | 9/28/21 | 9/30/21 18:39 | SFM |
| Aroclor-1262 [1] | ND | 0.087 | mg/Kg dry | 4 | | SW-846 8082A | 9/28/21 | 9/30/21 18:39 | SFM |
| Aroclor-1268 [1] | ND | 0.087 | mg/Kg dry | 4 | | SW-846 8082A | 9/28/21 | 9/30/21 18:39 | SFM |
| Surrogates | | % Recovery | Recovery Limits | | Flag/Qual | | | | |
| Decachlorobiphenyl [1] | | 84.2 | 30-150 | | | | | 9/30/21 18:39 | |
| Decachlorobiphenyl [2] | | 86.8 | 30-150 | | | | | 9/30/21 18:39 | |
| Tetrachloro-m-xylene [1] | | 73.7 | 30-150 | | | | | 9/30/21 18:39 | |
| Tetrachloro-m-xylene [2] | | 70.4 | 30-150 | | | | | 9/30/21 18:39 | |

39 Spruce Street * East Longmeadow, MA 01028 * FAX 413/525-6405 * TEL. 413/525-2332

Project Location: 475 Banfield Rd., Portsmouth, NH

Sample Description:

Work Order: 2111418

Date Received: 9/24/2021

Field Sample #: D-11 (0.5-1.5)

Sampled: 9/24/2021 10:15

Sample ID: 2111418-04

Sample Matrix: Soil

Conventional Chemistry Parameters by EPA/APHA/SW-846 Methods (Total)

| Analyte | Results | RL | Units | Dilution | Flag/Qual | Method | Date Prepared | Date/Time Analyzed | Analyst |
|----------|---------|----|-------|----------|-----------|----------|---------------|--------------------|---------|
| % Solids | 88.8 | | % Wt | 1 | | SM 2540G | 9/29/21 | 9/30/21 13:43 | MJH |

39 Spruce Street * East Longmeadow, MA 01028 * FAX 413/525-6405 * TEL. 413/525-2332

Project Location: 475 Banfield Rd., Portsmouth, NH Sample Description:

Work Order: 2111418

Date Received: 9/24/2021

Field Sample #: E-11 (0.25-0.5)

Sampled: 9/24/2021 10:25

Sample ID: 2111418-05

Sample Matrix: Soil

Polychlorinated Biphenyls with 3540 Soxhlet Extraction

| Analyte | Results | RL | Units | Dilution | Flag/Qual | Method | Date Prepared | Date/Time Analyzed | Analyst |
|--------------------------|---------|------------|-----------------|----------|-----------|--------------|---------------|--------------------|---------|
| Aroclor-1016 [1] | ND | 0.088 | mg/Kg dry | 4 | | SW-846 8082A | 9/28/21 | 9/30/21 18:57 | SFM |
| Aroclor-1221 [1] | ND | 0.088 | mg/Kg dry | 4 | | SW-846 8082A | 9/28/21 | 9/30/21 18:57 | SFM |
| Aroclor-1232 [1] | ND | 0.088 | mg/Kg dry | 4 | | SW-846 8082A | 9/28/21 | 9/30/21 18:57 | SFM |
| Aroclor-1242 [1] | ND | 0.088 | mg/Kg dry | 4 | | SW-846 8082A | 9/28/21 | 9/30/21 18:57 | SFM |
| Aroclor-1248 [1] | ND | 0.088 | mg/Kg dry | 4 | | SW-846 8082A | 9/28/21 | 9/30/21 18:57 | SFM |
| Aroclor-1254 [1] | ND | 0.088 | mg/Kg dry | 4 | | SW-846 8082A | 9/28/21 | 9/30/21 18:57 | SFM |
| Aroclor-1260 [1] | ND | 0.088 | mg/Kg dry | 4 | | SW-846 8082A | 9/28/21 | 9/30/21 18:57 | SFM |
| Aroclor-1262 [1] | ND | 0.088 | mg/Kg dry | 4 | | SW-846 8082A | 9/28/21 | 9/30/21 18:57 | SFM |
| Aroclor-1268 [1] | ND | 0.088 | mg/Kg dry | 4 | | SW-846 8082A | 9/28/21 | 9/30/21 18:57 | SFM |
| Surrogates | | % Recovery | Recovery Limits | | Flag/Qual | | | | |
| Decachlorobiphenyl [1] | | 88.0 | 30-150 | | | | | 9/30/21 18:57 | |
| Decachlorobiphenyl [2] | | 90.4 | 30-150 | | | | | 9/30/21 18:57 | |
| Tetrachloro-m-xylene [1] | | 76.2 | 30-150 | | | | | 9/30/21 18:57 | |
| Tetrachloro-m-xylene [2] | | 73.2 | 30-150 | | | | | 9/30/21 18:57 | |

39 Spruce Street * East Longmeadow, MA 01028 * FAX 413/525-6405 * TEL. 413/525-2332

Project Location: 475 Banfield Rd., Portsmouth, NH

Sample Description:

Work Order: 2111418

Date Received: 9/24/2021

Field Sample #: E-11 (0.25-0.5)

Sampled: 9/24/2021 10:25

Sample ID: 2111418-05

Sample Matrix: Soil

Conventional Chemistry Parameters by EPA/PHA/SW-846 Methods (Total)

| Analyte | Results | RL | Units | Dilution | Flag/Qual | Method | Date Prepared | Date/Time Analyzed | Analyst |
|----------|---------|----|-------|----------|-----------|----------|---------------|--------------------|---------|
| % Solids | 91.3 | | % Wt | 1 | | SM 2540G | 9/29/21 | 9/30/21 13:43 | MJH |

39 Spruce Street * East Longmeadow, MA 01028 * FAX 413/525-6405 * TEL. 413/525-2332

Project Location: 475 Banfield Rd., Portsmouth, NH Sample Description:

Work Order: 2111418

Date Received: 9/24/2021

Field Sample #: E-11 (0.5-1.5)

Sampled: 9/24/2021 10:30

Sample ID: 2111418-06

Sample Matrix: Soil

Polychlorinated Biphenyls with 3540 Soxhlet Extraction

| Analyte | Results | RL | Units | Dilution | Flag/Qual | Method | Date Prepared | Date/Time Analyzed | Analyst |
|--------------------------|---------|------------|-----------------|----------|-----------|--------------|---------------|--------------------|---------|
| Aroclor-1016 [1] | ND | 0.082 | mg/Kg dry | 4 | | SW-846 8082A | 9/28/21 | 9/30/21 19:14 | SFM |
| Aroclor-1221 [1] | ND | 0.082 | mg/Kg dry | 4 | | SW-846 8082A | 9/28/21 | 9/30/21 19:14 | SFM |
| Aroclor-1232 [1] | ND | 0.082 | mg/Kg dry | 4 | | SW-846 8082A | 9/28/21 | 9/30/21 19:14 | SFM |
| Aroclor-1242 [1] | ND | 0.082 | mg/Kg dry | 4 | | SW-846 8082A | 9/28/21 | 9/30/21 19:14 | SFM |
| Aroclor-1248 [1] | ND | 0.082 | mg/Kg dry | 4 | | SW-846 8082A | 9/28/21 | 9/30/21 19:14 | SFM |
| Aroclor-1254 [1] | ND | 0.082 | mg/Kg dry | 4 | | SW-846 8082A | 9/28/21 | 9/30/21 19:14 | SFM |
| Aroclor-1260 [1] | ND | 0.082 | mg/Kg dry | 4 | | SW-846 8082A | 9/28/21 | 9/30/21 19:14 | SFM |
| Aroclor-1262 [1] | ND | 0.082 | mg/Kg dry | 4 | | SW-846 8082A | 9/28/21 | 9/30/21 19:14 | SFM |
| Aroclor-1268 [1] | ND | 0.082 | mg/Kg dry | 4 | | SW-846 8082A | 9/28/21 | 9/30/21 19:14 | SFM |
| Surrogates | | % Recovery | Recovery Limits | | Flag/Qual | | | | |
| Decachlorobiphenyl [1] | | 98.9 | 30-150 | | | | | 9/30/21 19:14 | |
| Decachlorobiphenyl [2] | | 102 | 30-150 | | | | | 9/30/21 19:14 | |
| Tetrachloro-m-xylene [1] | | 78.6 | 30-150 | | | | | 9/30/21 19:14 | |
| Tetrachloro-m-xylene [2] | | 75.6 | 30-150 | | | | | 9/30/21 19:14 | |

39 Spruce Street * East Longmeadow, MA 01028 * FAX 413/525-6405 * TEL. 413/525-2332

Project Location: 475 Banfield Rd., Portsmouth, NH

Sample Description:

Work Order: 2111418

Date Received: 9/24/2021

Field Sample #: E-11 (0.5-1.5)

Sampled: 9/24/2021 10:30

Sample ID: 2111418-06

Sample Matrix: Soil

Conventional Chemistry Parameters by EPA/PHA/SW-846 Methods (Total)

| Analyte | Results | RL | Units | Dilution | Flag/Qual | Method | Date Prepared | Date/Time Analyzed | Analyst |
|----------|---------|----|-------|----------|-----------|----------|---------------|--------------------|---------|
| % Solids | 94.3 | | % Wt | 1 | | SM 2540G | 9/29/21 | 9/30/21 13:43 | MJH |

39 Spruce Street * East Longmeadow, MA 01028 * FAX 413/525-6405 * TEL. 413/525-2332

Project Location: 475 Banfield Rd., Portsmouth, NH Sample Description:

Work Order: 2111418

Date Received: 9/24/2021

Field Sample #: V-12 (0.25-0.5)

Sampled: 9/24/2021 11:30

Sample ID: 2111418-07

Sample Matrix: Soil

Polychlorinated Biphenyls with 3540 Soxhlet Extraction

| Analyte | Results | RL | Units | Dilution | Flag/Qual | Method | Date Prepared | Date/Time Analyzed | Analyst |
|--------------------------|---------|------------|-----------------|----------|-----------|--------------|---------------|--------------------|---------|
| Aroclor-1016 [1] | ND | 0.099 | mg/Kg dry | 4 | | SW-846 8082A | 9/28/21 | 9/30/21 19:32 | SFM |
| Aroclor-1221 [1] | ND | 0.099 | mg/Kg dry | 4 | | SW-846 8082A | 9/28/21 | 9/30/21 19:32 | SFM |
| Aroclor-1232 [1] | ND | 0.099 | mg/Kg dry | 4 | | SW-846 8082A | 9/28/21 | 9/30/21 19:32 | SFM |
| Aroclor-1242 [1] | ND | 0.099 | mg/Kg dry | 4 | | SW-846 8082A | 9/28/21 | 9/30/21 19:32 | SFM |
| Aroclor-1248 [1] | ND | 0.099 | mg/Kg dry | 4 | | SW-846 8082A | 9/28/21 | 9/30/21 19:32 | SFM |
| Aroclor-1254 [1] | ND | 0.099 | mg/Kg dry | 4 | | SW-846 8082A | 9/28/21 | 9/30/21 19:32 | SFM |
| Aroclor-1260 [1] | ND | 0.099 | mg/Kg dry | 4 | | SW-846 8082A | 9/28/21 | 9/30/21 19:32 | SFM |
| Aroclor-1262 [1] | ND | 0.099 | mg/Kg dry | 4 | | SW-846 8082A | 9/28/21 | 9/30/21 19:32 | SFM |
| Aroclor-1268 [2] | ND | 0.099 | mg/Kg dry | 4 | | SW-846 8082A | 9/28/21 | 9/30/21 19:32 | SFM |
| Surrogates | | % Recovery | Recovery Limits | | Flag/Qual | | | | |
| Decachlorobiphenyl [1] | | 46.9 | 30-150 | | | | | 9/30/21 19:32 | |
| Decachlorobiphenyl [2] | | 54.2 | 30-150 | | | | | 9/30/21 19:32 | |
| Tetrachloro-m-xylene [1] | | 34.5 | 30-150 | | | | | 9/30/21 19:32 | |
| Tetrachloro-m-xylene [2] | | 32.3 | 30-150 | | | | | 9/30/21 19:32 | |

39 Spruce Street * East Longmeadow, MA 01028 * FAX 413/525-6405 * TEL. 413/525-2332

Project Location: 475 Banfield Rd., Portsmouth, NH

Sample Description:

Work Order: 2111418

Date Received: 9/24/2021

Field Sample #: V-12 (0.25-0.5)

Sampled: 9/24/2021 11:30

Sample ID: 2111418-07

Sample Matrix: Soil

Conventional Chemistry Parameters by EPA/PHA/SW-846 Methods (Total)

| Analyte | Results | RL | Units | Dilution | Flag/Qual | Method | Date Prepared | Date/Time Analyzed | Analyst |
|----------|---------|----|-------|----------|-----------|----------|---------------|--------------------|---------|
| % Solids | 79.2 | | % Wt | 1 | | SM 2540G | 9/29/21 | 9/30/21 13:43 | MJH |

39 Spruce Street * East Longmeadow, MA 01028 * FAX 413/525-6405 * TEL. 413/525-2332

Project Location: 475 Banfield Rd., Portsmouth, NH Sample Description:

Work Order: 2111418

Date Received: 9/24/2021

Field Sample #: V-12 (0.5-1.5)

Sampled: 9/24/2021 11:35

Sample ID: 2111418-08

Sample Matrix: Soil

Polychlorinated Biphenyls with 3540 Soxhlet Extraction

| Analyte | Results | RL | Units | Dilution | Flag/Qual | Method | Date Prepared | Date/Time Analyzed | Analyst |
|--------------------------|---------|------------|-----------------|----------|-----------|--------------|---------------|--------------------|---------|
| Aroclor-1016 [1] | ND | 0.10 | mg/Kg dry | 4 | | SW-846 8082A | 9/28/21 | 9/30/21 19:49 | SFM |
| Aroclor-1221 [1] | ND | 0.10 | mg/Kg dry | 4 | | SW-846 8082A | 9/28/21 | 9/30/21 19:49 | SFM |
| Aroclor-1232 [1] | ND | 0.10 | mg/Kg dry | 4 | | SW-846 8082A | 9/28/21 | 9/30/21 19:49 | SFM |
| Aroclor-1242 [1] | ND | 0.10 | mg/Kg dry | 4 | | SW-846 8082A | 9/28/21 | 9/30/21 19:49 | SFM |
| Aroclor-1248 [2] | 0.048 | 0.10 | mg/Kg dry | 4 | | SW-846 8082A | 9/28/21 | 9/30/21 19:49 | SFM |
| Aroclor-1254 [1] | ND | 0.10 | mg/Kg dry | 4 | | SW-846 8082A | 9/28/21 | 9/30/21 19:49 | SFM |
| Aroclor-1260 [1] | ND | 0.10 | mg/Kg dry | 4 | | SW-846 8082A | 9/28/21 | 9/30/21 19:49 | SFM |
| Aroclor-1262 [1] | ND | 0.10 | mg/Kg dry | 4 | | SW-846 8082A | 9/28/21 | 9/30/21 19:49 | SFM |
| Aroclor-1268 [2] | ND | 0.10 | mg/Kg dry | 4 | | SW-846 8082A | 9/28/21 | 9/30/21 19:49 | SFM |
| Surrogates | | % Recovery | Recovery Limits | | Flag/Qual | | | | |
| Decachlorobiphenyl [1] | | 91.5 | 30-150 | | | | | 9/30/21 19:49 | |
| Decachlorobiphenyl [2] | | 102 | 30-150 | | | | | 9/30/21 19:49 | |
| Tetrachloro-m-xylene [1] | | 74.6 | 30-150 | | | | | 9/30/21 19:49 | |
| Tetrachloro-m-xylene [2] | | 69.6 | 30-150 | | | | | 9/30/21 19:49 | |

39 Spruce Street * East Longmeadow, MA 01028 * FAX 413/525-6405 * TEL. 413/525-2332

Project Location: 475 Banfield Rd., Portsmouth, NH

Sample Description:

Work Order: 2111418

Date Received: 9/24/2021

Field Sample #: V-12 (0.5-1.5)

Sampled: 9/24/2021 11:35

Sample ID: 2111418-08

Sample Matrix: Soil

Conventional Chemistry Parameters by EPA/APHA/SW-846 Methods (Total)

| Analyte | Results | RL | Units | Dilution | Flag/Qual | Method | Date Prepared | Date/Time Analyzed | Analyst |
|----------|---------|----|-------|----------|-----------|----------|---------------|--------------------|---------|
| % Solids | 77.2 | | % Wt | 1 | | SM 2540G | 9/29/21 | 9/30/21 13:43 | MJH |

39 Spruce Street * East Longmeadow, MA 01028 * FAX 413/525-6405 * TEL. 413/525-2332

Project Location: 475 Banfield Rd., Portsmouth, NH Sample Description:

Work Order: 2111418

Date Received: 9/24/2021

Field Sample #: W-12 (0.25-0.5)

Sampled: 9/24/2021 11:40

Sample ID: 2111418-09

Sample Matrix: Soil

Polychlorinated Biphenyls with 3540 Soxhlet Extraction

| Analyte | Results | RL | Units | Dilution | Flag/Qual | Method | Date Prepared | Date/Time Analyzed | Analyst |
|--------------------------|---------|------------|-----------------|----------|-----------|--------------|---------------|--------------------|---------|
| Aroclor-1016 [1] | ND | 0.13 | mg/Kg dry | 4 | | SW-846 8082A | 9/28/21 | 9/30/21 20:07 | SFM |
| Aroclor-1221 [1] | ND | 0.13 | mg/Kg dry | 4 | | SW-846 8082A | 9/28/21 | 9/30/21 20:07 | SFM |
| Aroclor-1232 [1] | ND | 0.13 | mg/Kg dry | 4 | | SW-846 8082A | 9/28/21 | 9/30/21 20:07 | SFM |
| Aroclor-1242 [1] | ND | 0.13 | mg/Kg dry | 4 | | SW-846 8082A | 9/28/21 | 9/30/21 20:07 | SFM |
| Aroclor-1248 [1] | ND | 0.13 | mg/Kg dry | 4 | | SW-846 8082A | 9/28/21 | 9/30/21 20:07 | SFM |
| Aroclor-1254 [2] | 0.35 | 0.13 | mg/Kg dry | 4 | | SW-846 8082A | 9/28/21 | 9/30/21 20:07 | SFM |
| Aroclor-1260 [1] | 0.082 | 0.13 | mg/Kg dry | 4 | | SW-846 8082A | 9/28/21 | 9/30/21 20:07 | SFM |
| Aroclor-1262 [1] | ND | 0.13 | mg/Kg dry | 4 | | SW-846 8082A | 9/28/21 | 9/30/21 20:07 | SFM |
| Aroclor-1268 [2] | ND | 0.13 | mg/Kg dry | 4 | | SW-846 8082A | 9/28/21 | 9/30/21 20:07 | SFM |
| Surrogates | | % Recovery | Recovery Limits | | Flag/Qual | | | | |
| Decachlorobiphenyl [1] | | 70.2 | 30-150 | | | | | 9/30/21 20:07 | |
| Decachlorobiphenyl [2] | | 75.1 | 30-150 | | | | | 9/30/21 20:07 | |
| Tetrachloro-m-xylene [1] | | 58.0 | 30-150 | | | | | 9/30/21 20:07 | |
| Tetrachloro-m-xylene [2] | | 54.9 | 30-150 | | | | | 9/30/21 20:07 | |

39 Spruce Street * East Longmeadow, MA 01028 * FAX 413/525-6405 * TEL. 413/525-2332

Project Location: 475 Banfield Rd., Portsmouth, NH

Sample Description:

Work Order: 2111418

Date Received: 9/24/2021

Field Sample #: W-12 (0.25-0.5)

Sampled: 9/24/2021 11:40

Sample ID: 2111418-09

Sample Matrix: Soil

Conventional Chemistry Parameters by EPA/APHA/SW-846 Methods (Total)

| Analyte | Results | RL | Units | Dilution | Flag/Qual | Method | Date Prepared | Date/Time Analyzed | Analyst |
|----------|---------|----|-------|----------|-----------|----------|---------------|--------------------|---------|
| % Solids | 60.7 | | % Wt | 1 | | SM 2540G | 9/29/21 | 9/30/21 13:44 | MJH |

39 Spruce Street * East Longmeadow, MA 01028 * FAX 413/525-6405 * TEL. 413/525-2332

Project Location: 475 Banfield Rd., Portsmouth, NH Sample Description:

Work Order: 2111418

Date Received: 9/24/2021

Field Sample #: W-12 (0.5-1.5)

Sampled: 9/24/2021 11:45

Sample ID: 2111418-10

Sample Matrix: Soil

Polychlorinated Biphenyls with 3540 Soxhlet Extraction

| Analyte | Results | RL | Units | Dilution | Flag/Qual | Method | Date Prepared | Date/Time Analyzed | Analyst |
|--------------------------|---------|------------|-----------------|----------|-----------|--------------|---------------|--------------------|---------|
| Aroclor-1016 [1] | ND | 0.15 | mg/Kg dry | 4 | | SW-846 8082A | 9/28/21 | 9/30/21 20:25 | SFM |
| Aroclor-1221 [1] | ND | 0.15 | mg/Kg dry | 4 | | SW-846 8082A | 9/28/21 | 9/30/21 20:25 | SFM |
| Aroclor-1232 [1] | ND | 0.15 | mg/Kg dry | 4 | | SW-846 8082A | 9/28/21 | 9/30/21 20:25 | SFM |
| Aroclor-1242 [1] | ND | 0.15 | mg/Kg dry | 4 | | SW-846 8082A | 9/28/21 | 9/30/21 20:25 | SFM |
| Aroclor-1248 [1] | ND | 0.15 | mg/Kg dry | 4 | | SW-846 8082A | 9/28/21 | 9/30/21 20:25 | SFM |
| Aroclor-1254 [2] | 0.24 | 0.15 | mg/Kg dry | 4 | | SW-846 8082A | 9/28/21 | 9/30/21 20:25 | SFM |
| Aroclor-1260 [1] | ND | 0.15 | mg/Kg dry | 4 | | SW-846 8082A | 9/28/21 | 9/30/21 20:25 | SFM |
| Aroclor-1262 [1] | ND | 0.15 | mg/Kg dry | 4 | | SW-846 8082A | 9/28/21 | 9/30/21 20:25 | SFM |
| Aroclor-1268 [2] | ND | 0.15 | mg/Kg dry | 4 | | SW-846 8082A | 9/28/21 | 9/30/21 20:25 | SFM |
| Surrogates | | % Recovery | Recovery Limits | | Flag/Qual | | | | |
| Decachlorobiphenyl [1] | | 80.8 | 30-150 | | | | | 9/30/21 20:25 | |
| Decachlorobiphenyl [2] | | 82.9 | 30-150 | | | | | 9/30/21 20:25 | |
| Tetrachloro-m-xylene [1] | | 71.9 | 30-150 | | | | | 9/30/21 20:25 | |
| Tetrachloro-m-xylene [2] | | 67.9 | 30-150 | | | | | 9/30/21 20:25 | |

39 Spruce Street * East Longmeadow, MA 01028 * FAX 413/525-6405 * TEL. 413/525-2332

Project Location: 475 Banfield Rd., Portsmouth, NH

Sample Description:

Work Order: 2111418

Date Received: 9/24/2021

Field Sample #: W-12 (0.5-1.5)

Sampled: 9/24/2021 11:45

Sample ID: 2111418-10

Sample Matrix: Soil

Conventional Chemistry Parameters by EPA/PHA/SW-846 Methods (Total)

| Analyte | Results | RL | Units | Dilution | Flag/Qual | Method | Date Prepared | Date/Time Analyzed | Analyst |
|----------|---------|----|-------|----------|-----------|----------|---------------|--------------------|---------|
| % Solids | 54.8 | | % Wt | 1 | | SM 2540G | 9/29/21 | 9/30/21 13:44 | MJH |

39 Spruce Street * East Longmeadow, MA 01028 * FAX 413/525-6405 * TEL. 413/525-2332

Project Location: 475 Banfield Rd., Portsmouth, NH Sample Description:

Work Order: 2111418

Date Received: 9/24/2021

Field Sample #: W-13 (0.25-0.5)

Sampled: 9/24/2021 12:50

Sample ID: 2111418-11

Sample Matrix: Soil

Polychlorinated Biphenyls with 3540 Soxhlet Extraction

| Analyte | Results | RL | Units | Dilution | Flag/Qual | Method | Date Prepared | Date/Time Analyzed | Analyst |
|--------------------------|---------|------------|-----------------|----------|-----------|--------------|---------------|--------------------|---------|
| Aroclor-1016 [1] | ND | 1.1 | mg/Kg dry | 40 | | SW-846 8082A | 9/28/21 | 10/1/21 10:22 | TG |
| Aroclor-1221 [1] | ND | 1.1 | mg/Kg dry | 40 | | SW-846 8082A | 9/28/21 | 10/1/21 10:22 | TG |
| Aroclor-1232 [1] | ND | 1.1 | mg/Kg dry | 40 | | SW-846 8082A | 9/28/21 | 10/1/21 10:22 | TG |
| Aroclor-1242 [1] | ND | 1.1 | mg/Kg dry | 40 | | SW-846 8082A | 9/28/21 | 10/1/21 10:22 | TG |
| Aroclor-1248 [1] | ND | 1.1 | mg/Kg dry | 40 | | SW-846 8082A | 9/28/21 | 10/1/21 10:22 | TG |
| Aroclor-1254 [1] | 6.6 | 1.1 | mg/Kg dry | 40 | | SW-846 8082A | 9/28/21 | 10/1/21 10:22 | TG |
| Aroclor-1260 [1] | ND | 1.1 | mg/Kg dry | 40 | | SW-846 8082A | 9/28/21 | 10/1/21 10:22 | TG |
| Aroclor-1262 [1] | ND | 1.1 | mg/Kg dry | 40 | | SW-846 8082A | 9/28/21 | 10/1/21 10:22 | TG |
| Aroclor-1268 [1] | ND | 1.1 | mg/Kg dry | 40 | | SW-846 8082A | 9/28/21 | 10/1/21 10:22 | TG |
| Surrogates | | % Recovery | Recovery Limits | | Flag/Qual | | | | |
| Decachlorobiphenyl [1] | | * | 30-150 | | S-01 | | | 10/1/21 10:22 | |
| Decachlorobiphenyl [2] | | * | 30-150 | | S-01 | | | 10/1/21 10:22 | |
| Tetrachloro-m-xylene [1] | | * | 30-150 | | S-01 | | | 10/1/21 10:22 | |
| Tetrachloro-m-xylene [2] | | * | 30-150 | | S-01 | | | 10/1/21 10:22 | |

39 Spruce Street * East Longmeadow, MA 01028 * FAX 413/525-6405 * TEL. 413/525-2332

Project Location: 475 Banfield Rd., Portsmouth, NH

Sample Description:

Work Order: 2111418

Date Received: 9/24/2021

Field Sample #: W-13 (0.25-0.5)

Sampled: 9/24/2021 12:50

Sample ID: 2111418-11

Sample Matrix: Soil

Conventional Chemistry Parameters by EPA/APHA/SW-846 Methods (Total)

| Analyte | Results | RL | Units | Dilution | Flag/Qual | Method | Date Prepared | Date/Time Analyzed | Analyst |
|----------|---------|----|-------|----------|-----------|----------|---------------|--------------------|---------|
| % Solids | 74.8 | | % Wt | 1 | | SM 2540G | 9/29/21 | 9/30/21 13:44 | MJH |

39 Spruce Street * East Longmeadow, MA 01028 * FAX 413/525-6405 * TEL. 413/525-2332

Project Location: 475 Banfield Rd., Portsmouth, NH Sample Description:

Work Order: 2111418

Date Received: 9/24/2021

Field Sample #: W-13 (0.5-1.5)

Sampled: 9/24/2021 12:55

Sample ID: 2111418-12

Sample Matrix: Soil

Polychlorinated Biphenyls with 3540 Soxhlet Extraction

| Analyte | Results | RL | Units | Dilution | Flag/Qual | Method | Date Prepared | Date/Time Analyzed | Analyst |
|--------------------------|---------|------------|-----------------|----------|-----------|--------------|---------------|--------------------|---------|
| Aroclor-1016 [1] | ND | 0.10 | mg/Kg dry | 4 | | SW-846 8082A | 9/28/21 | 9/30/21 22:40 | SFM |
| Aroclor-1221 [1] | ND | 0.10 | mg/Kg dry | 4 | | SW-846 8082A | 9/28/21 | 9/30/21 22:40 | SFM |
| Aroclor-1232 [1] | ND | 0.10 | mg/Kg dry | 4 | | SW-846 8082A | 9/28/21 | 9/30/21 22:40 | SFM |
| Aroclor-1242 [1] | ND | 0.10 | mg/Kg dry | 4 | | SW-846 8082A | 9/28/21 | 9/30/21 22:40 | SFM |
| Aroclor-1248 [1] | ND | 0.10 | mg/Kg dry | 4 | | SW-846 8082A | 9/28/21 | 9/30/21 22:40 | SFM |
| Aroclor-1254 [2] | 0.24 | 0.10 | mg/Kg dry | 4 | | SW-846 8082A | 9/28/21 | 9/30/21 22:40 | SFM |
| Aroclor-1260 [1] | ND | 0.10 | mg/Kg dry | 4 | | SW-846 8082A | 9/28/21 | 9/30/21 22:40 | SFM |
| Aroclor-1262 [1] | ND | 0.10 | mg/Kg dry | 4 | | SW-846 8082A | 9/28/21 | 9/30/21 22:40 | SFM |
| Aroclor-1268 [1] | ND | 0.10 | mg/Kg dry | 4 | | SW-846 8082A | 9/28/21 | 9/30/21 22:40 | SFM |
| Surrogates | | % Recovery | Recovery Limits | | Flag/Qual | | | | |
| Decachlorobiphenyl [1] | | 78.0 | 30-150 | | | | | 9/30/21 22:40 | |
| Decachlorobiphenyl [2] | | 86.2 | 30-150 | | | | | 9/30/21 22:40 | |
| Tetrachloro-m-xylene [1] | | 69.2 | 30-150 | | | | | 9/30/21 22:40 | |
| Tetrachloro-m-xylene [2] | | 62.7 | 30-150 | | | | | 9/30/21 22:40 | |

39 Spruce Street * East Longmeadow, MA 01028 * FAX 413/525-6405 * TEL. 413/525-2332

Project Location: 475 Banfield Rd., Portsmouth, NH

Sample Description:

Work Order: 2111418

Date Received: 9/24/2021

Field Sample #: W-13 (0.5-1.5)

Sampled: 9/24/2021 12:55

Sample ID: 2111418-12

Sample Matrix: Soil

Conventional Chemistry Parameters by EPA/APHA/SW-846 Methods (Total)

| Analyte | Results | RL | Units | Dilution | Flag/Qual | Method | Date Prepared | Date/Time Analyzed | Analyst |
|----------|---------|----|-------|----------|-----------|----------|---------------|--------------------|---------|
| % Solids | 75.9 | | % Wt | 1 | | SM 2540G | 9/29/21 | 9/30/21 13:44 | MJH |

39 Spruce Street * East Longmeadow, MA 01028 * FAX 413/525-6405 * TEL. 413/525-2332

Project Location: 475 Banfield Rd., Portsmouth, NH Sample Description:

Work Order: 2111418

Date Received: 9/24/2021

Field Sample #: A-10 (0.25-0.5)

Sampled: 9/24/2021 13:10

Sample ID: 2111418-13

Sample Matrix: Soil

Polychlorinated Biphenyls with 3540 Soxhlet Extraction

| Analyte | Results | RL | Units | Dilution | Flag/Qual | Method | Date Prepared | Date/Time Analyzed | Analyst |
|--------------------------|---------|------------|-----------------|----------|-----------|--------------|---------------|--------------------|---------|
| Aroclor-1016 [1] | ND | 0.10 | mg/Kg dry | 4 | | SW-846 8082A | 9/28/21 | 9/30/21 22:57 | SFM |
| Aroclor-1221 [1] | ND | 0.10 | mg/Kg dry | 4 | | SW-846 8082A | 9/28/21 | 9/30/21 22:57 | SFM |
| Aroclor-1232 [1] | ND | 0.10 | mg/Kg dry | 4 | | SW-846 8082A | 9/28/21 | 9/30/21 22:57 | SFM |
| Aroclor-1242 [1] | ND | 0.10 | mg/Kg dry | 4 | | SW-846 8082A | 9/28/21 | 9/30/21 22:57 | SFM |
| Aroclor-1248 [1] | ND | 0.10 | mg/Kg dry | 4 | | SW-846 8082A | 9/28/21 | 9/30/21 22:57 | SFM |
| Aroclor-1254 [2] | 0.35 | 0.10 | mg/Kg dry | 4 | | SW-846 8082A | 9/28/21 | 9/30/21 22:57 | SFM |
| Aroclor-1260 [1] | 0.17 | 0.10 | mg/Kg dry | 4 | | SW-846 8082A | 9/28/21 | 9/30/21 22:57 | SFM |
| Aroclor-1262 [1] | ND | 0.10 | mg/Kg dry | 4 | | SW-846 8082A | 9/28/21 | 9/30/21 22:57 | SFM |
| Aroclor-1268 [2] | 0.14 | 0.10 | mg/Kg dry | 4 | | SW-846 8082A | 9/28/21 | 9/30/21 22:57 | SFM |
| Surrogates | | % Recovery | Recovery Limits | | Flag/Qual | | | | |
| Decachlorobiphenyl [1] | | 88.3 | 30-150 | | | | | 9/30/21 22:57 | |
| Decachlorobiphenyl [2] | | 109 | 30-150 | | | | | 9/30/21 22:57 | |
| Tetrachloro-m-xylene [1] | | 69.8 | 30-150 | | | | | 9/30/21 22:57 | |
| Tetrachloro-m-xylene [2] | | 62.9 | 30-150 | | | | | 9/30/21 22:57 | |

39 Spruce Street * East Longmeadow, MA 01028 * FAX 413/525-6405 * TEL. 413/525-2332

Project Location: 475 Banfield Rd., Portsmouth, NH

Sample Description:

Work Order: 2111418

Date Received: 9/24/2021

Field Sample #: A-10 (0.25-0.5)

Sampled: 9/24/2021 13:10

Sample ID: 2111418-13

Sample Matrix: Soil

Conventional Chemistry Parameters by EPA/APHA/SW-846 Methods (Total)

| Analyte | Results | RL | Units | Dilution | Flag/Qual | Method | Date Prepared | Date/Time Analyzed | Analyst |
|----------|---------|----|-------|----------|-----------|----------|---------------|--------------------|---------|
| % Solids | 76.3 | | % Wt | 1 | | SM 2540G | 9/29/21 | 9/30/21 13:44 | MJH |

39 Spruce Street * East Longmeadow, MA 01028 * FAX 413/525-6405 * TEL. 413/525-2332

Project Location: 475 Banfield Rd., Portsmouth, NH Sample Description:

Work Order: 2111418

Date Received: 9/24/2021

Field Sample #: A-10 (0.5-1.5)

Sampled: 9/24/2021 13:15

Sample ID: 2111418-14

Sample Matrix: Soil

Polychlorinated Biphenyls with 3540 Soxhlet Extraction

| Analyte | Results | RL | Units | Dilution | Flag/Qual | Method | Date Prepared | Date/Time Analyzed | Analyst |
|--------------------------|---------|------------|-----------------|----------|-----------|--------------|---------------|--------------------|---------|
| Aroclor-1016 [1] | ND | 0.11 | mg/Kg dry | 4 | | SW-846 8082A | 9/28/21 | 9/30/21 23:15 | SFM |
| Aroclor-1221 [1] | ND | 0.11 | mg/Kg dry | 4 | | SW-846 8082A | 9/28/21 | 9/30/21 23:15 | SFM |
| Aroclor-1232 [1] | ND | 0.11 | mg/Kg dry | 4 | | SW-846 8082A | 9/28/21 | 9/30/21 23:15 | SFM |
| Aroclor-1242 [1] | ND | 0.11 | mg/Kg dry | 4 | | SW-846 8082A | 9/28/21 | 9/30/21 23:15 | SFM |
| Aroclor-1248 [1] | ND | 0.11 | mg/Kg dry | 4 | | SW-846 8082A | 9/28/21 | 9/30/21 23:15 | SFM |
| Aroclor-1254 [1] | 0.13 | 0.11 | mg/Kg dry | 4 | | SW-846 8082A | 9/28/21 | 9/30/21 23:15 | SFM |
| Aroclor-1260 [1] | ND | 0.11 | mg/Kg dry | 4 | | SW-846 8082A | 9/28/21 | 9/30/21 23:15 | SFM |
| Aroclor-1262 [1] | ND | 0.11 | mg/Kg dry | 4 | | SW-846 8082A | 9/28/21 | 9/30/21 23:15 | SFM |
| Aroclor-1268 [1] | 0.13 | 0.11 | mg/Kg dry | 4 | | SW-846 8082A | 9/28/21 | 9/30/21 23:15 | SFM |
| Surrogates | | % Recovery | Recovery Limits | | Flag/Qual | | | | |
| Decachlorobiphenyl [1] | | 81.7 | 30-150 | | | | | 9/30/21 23:15 | |
| Decachlorobiphenyl [2] | | 96.6 | 30-150 | | | | | 9/30/21 23:15 | |
| Tetrachloro-m-xylene [1] | | 72.3 | 30-150 | | | | | 9/30/21 23:15 | |
| Tetrachloro-m-xylene [2] | | 64.7 | 30-150 | | | | | 9/30/21 23:15 | |

39 Spruce Street * East Longmeadow, MA 01028 * FAX 413/525-6405 * TEL. 413/525-2332

Project Location: 475 Banfield Rd., Portsmouth, NH

Sample Description:

Work Order: 2111418

Date Received: 9/24/2021

Field Sample #: A-10 (0.5-1.5)

Sampled: 9/24/2021 13:15

Sample ID: 2111418-14

Sample Matrix: Soil

Conventional Chemistry Parameters by EPA/APHA/SW-846 Methods (Total)

| Analyte | Results | RL | Units | Dilution | Flag/Qual | Method | Date Prepared | Date/Time Analyzed | Analyst |
|----------|---------|----|-------|----------|-----------|----------|---------------|--------------------|---------|
| % Solids | 72.3 | | % Wt | 1 | | SM 2540G | 9/29/21 | 9/30/21 13:44 | MJH |

39 Spruce Street * East Longmeadow, MA 01028 * FAX 413/525-6405 * TEL. 413/525-2332

Project Location: 475 Banfield Rd., Portsmouth, NH Sample Description:

Work Order: 2111418

Date Received: 9/24/2021

Field Sample #: V-11 (0.25-0.5)

Sampled: 9/24/2021 13:20

Sample ID: 2111418-15

Sample Matrix: Soil

Polychlorinated Biphenyls with 3540 Soxhlet Extraction

| Analyte | Results | RL | Units | Dilution | Flag/Qual | Method | Date Prepared | Date/Time Analyzed | Analyst |
|--------------------------|------------|------|-----------------|----------|-----------|---------------|---------------|--------------------|---------|
| Aroclor-1016 [1] | ND | 0.12 | mg/Kg dry | 4 | | SW-846 8082A | 9/28/21 | 9/30/21 23:32 | SFM |
| Aroclor-1221 [1] | ND | 0.12 | mg/Kg dry | 4 | | SW-846 8082A | 9/28/21 | 9/30/21 23:32 | SFM |
| Aroclor-1232 [1] | ND | 0.12 | mg/Kg dry | 4 | | SW-846 8082A | 9/28/21 | 9/30/21 23:32 | SFM |
| Aroclor-1242 [1] | ND | 0.12 | mg/Kg dry | 4 | | SW-846 8082A | 9/28/21 | 9/30/21 23:32 | SFM |
| Aroclor-1248 [1] | ND | 0.12 | mg/Kg dry | 4 | | SW-846 8082A | 9/28/21 | 9/30/21 23:32 | SFM |
| Aroclor-1254 [2] | 0.25 | 0.12 | mg/Kg dry | 4 | | SW-846 8082A | 9/28/21 | 9/30/21 23:32 | SFM |
| Aroclor-1260 [1] | 0.094 | 0.12 | mg/Kg dry | 4 | | SW-846 8082A | 9/28/21 | 9/30/21 23:32 | SFM |
| Aroclor-1262 [1] | ND | 0.12 | mg/Kg dry | 4 | | SW-846 8082A | 9/28/21 | 9/30/21 23:32 | SFM |
| Aroclor-1268 [2] | 0.14 | 0.12 | mg/Kg dry | 4 | | SW-846 8082A | 9/28/21 | 9/30/21 23:32 | SFM |
| Surrogates | % Recovery | | Recovery Limits | | Flag/Qual | | | | |
| Decachlorobiphenyl [1] | 153 | * | 30-150 | | S-24 | 9/30/21 23:32 | | | |
| Decachlorobiphenyl [2] | 164 | * | 30-150 | | S-24 | 9/30/21 23:32 | | | |
| Tetrachloro-m-xylene [1] | 78.3 | | 30-150 | | | 9/30/21 23:32 | | | |
| Tetrachloro-m-xylene [2] | 71.1 | | 30-150 | | | 9/30/21 23:32 | | | |

39 Spruce Street * East Longmeadow, MA 01028 * FAX 413/525-6405 * TEL. 413/525-2332

Project Location: 475 Banfield Rd., Portsmouth, NH

Sample Description:

Work Order: 2111418

Date Received: 9/24/2021

Field Sample #: V-11 (0.25-0.5)

Sampled: 9/24/2021 13:20

Sample ID: 2111418-15

Sample Matrix: Soil

Conventional Chemistry Parameters by EPA/APHA/SW-846 Methods (Total)

| Analyte | Results | RL | Units | Dilution | Flag/Qual | Method | Date Prepared | Date/Time Analyzed | Analyst |
|----------|---------|----|-------|----------|-----------|----------|---------------|--------------------|---------|
| % Solids | 67.4 | | % Wt | 1 | | SM 2540G | 9/29/21 | 9/30/21 13:45 | MJH |

39 Spruce Street * East Longmeadow, MA 01028 * FAX 413/525-6405 * TEL. 413/525-2332

Project Location: 475 Banfield Rd., Portsmouth, NH Sample Description:

Work Order: 2111418

Date Received: 9/24/2021

Field Sample #: V-11 (0.5-1.5)

Sampled: 9/24/2021 13:25

Sample ID: 2111418-16

Sample Matrix: Soil

Polychlorinated Biphenyls with 3540 Soxhlet Extraction

| Analyte | Results | RL | Units | Dilution | Flag/Qual | Method | Date Prepared | Date/Time Analyzed | Analyst |
|--------------------------|---------|------------|-----------------|----------|-----------|--------------|---------------|--------------------|---------|
| Aroclor-1016 [1] | ND | 0.14 | mg/Kg dry | 4 | | SW-846 8082A | 9/28/21 | 9/30/21 23:50 | SFM |
| Aroclor-1221 [1] | ND | 0.14 | mg/Kg dry | 4 | | SW-846 8082A | 9/28/21 | 9/30/21 23:50 | SFM |
| Aroclor-1232 [1] | ND | 0.14 | mg/Kg dry | 4 | | SW-846 8082A | 9/28/21 | 9/30/21 23:50 | SFM |
| Aroclor-1242 [1] | ND | 0.14 | mg/Kg dry | 4 | | SW-846 8082A | 9/28/21 | 9/30/21 23:50 | SFM |
| Aroclor-1248 [1] | ND | 0.14 | mg/Kg dry | 4 | | SW-846 8082A | 9/28/21 | 9/30/21 23:50 | SFM |
| Aroclor-1254 [2] | 0.16 | 0.14 | mg/Kg dry | 4 | | SW-846 8082A | 9/28/21 | 9/30/21 23:50 | SFM |
| Aroclor-1260 [1] | ND | 0.14 | mg/Kg dry | 4 | | SW-846 8082A | 9/28/21 | 9/30/21 23:50 | SFM |
| Aroclor-1262 [1] | ND | 0.14 | mg/Kg dry | 4 | | SW-846 8082A | 9/28/21 | 9/30/21 23:50 | SFM |
| Aroclor-1268 [1] | 0.13 | 0.14 | mg/Kg dry | 4 | | SW-846 8082A | 9/28/21 | 9/30/21 23:50 | SFM |
| Surrogates | | % Recovery | Recovery Limits | | Flag/Qual | | | | |
| Decachlorobiphenyl [1] | | 90.1 | 30-150 | | | | | 9/30/21 23:50 | |
| Decachlorobiphenyl [2] | | 121 | 30-150 | | | | | 9/30/21 23:50 | |
| Tetrachloro-m-xylene [1] | | 72.8 | 30-150 | | | | | 9/30/21 23:50 | |
| Tetrachloro-m-xylene [2] | | 67.0 | 30-150 | | | | | 9/30/21 23:50 | |

39 Spruce Street * East Longmeadow, MA 01028 * FAX 413/525-6405 * TEL. 413/525-2332

Project Location: 475 Banfield Rd., Portsmouth, NH

Sample Description:

Work Order: 2111418

Date Received: 9/24/2021

Field Sample #: V-11 (0.5-1.5)

Sampled: 9/24/2021 13:25

Sample ID: 2111418-16

Sample Matrix: Soil

Conventional Chemistry Parameters by EPA/APHA/SW-846 Methods (Total)

| Analyte | Results | RL | Units | Dilution | Flag/Qual | Method | Date Prepared | Date/Time Analyzed | Analyst |
|----------|---------|----|-------|----------|-----------|----------|---------------|--------------------|---------|
| % Solids | 53.8 | | % Wt | 1 | | SM 2540G | 9/29/21 | 9/30/21 13:45 | MJH |

39 Spruce Street * East Longmeadow, MA 01028 * FAX 413/525-6405 * TEL. 413/525-2332

Project Location: 475 Banfield Rd., Portsmouth, NH Sample Description:

Work Order: 2111418

Date Received: 9/24/2021

Field Sample #: W-10 (0.25-0.5)

Sampled: 9/24/2021 13:30

Sample ID: 2111418-17

Sample Matrix: Soil

Polychlorinated Biphenyls with 3540 Soxhlet Extraction

| Analyte | Results | RL | Units | Dilution | Flag/Qual | Method | Date Prepared | Date/Time Analyzed | Analyst |
|--------------------------|---------|------------|-----------------|----------|-----------|--------------|---------------|--------------------|---------|
| Aroclor-1016 [1] | ND | 0.12 | mg/Kg dry | 4 | | SW-846 8082A | 9/28/21 | 10/1/21 0:08 | SFM |
| Aroclor-1221 [1] | ND | 0.12 | mg/Kg dry | 4 | | SW-846 8082A | 9/28/21 | 10/1/21 0:08 | SFM |
| Aroclor-1232 [1] | ND | 0.12 | mg/Kg dry | 4 | | SW-846 8082A | 9/28/21 | 10/1/21 0:08 | SFM |
| Aroclor-1242 [1] | ND | 0.12 | mg/Kg dry | 4 | | SW-846 8082A | 9/28/21 | 10/1/21 0:08 | SFM |
| Aroclor-1248 [1] | ND | 0.12 | mg/Kg dry | 4 | | SW-846 8082A | 9/28/21 | 10/1/21 0:08 | SFM |
| Aroclor-1254 [2] | 0.26 | 0.12 | mg/Kg dry | 4 | | SW-846 8082A | 9/28/21 | 10/1/21 0:08 | SFM |
| Aroclor-1260 [1] | 0.076 | 0.12 | mg/Kg dry | 4 | | SW-846 8082A | 9/28/21 | 10/1/21 0:08 | SFM |
| Aroclor-1262 [1] | ND | 0.12 | mg/Kg dry | 4 | | SW-846 8082A | 9/28/21 | 10/1/21 0:08 | SFM |
| Aroclor-1268 [2] | ND | 0.12 | mg/Kg dry | 4 | | SW-846 8082A | 9/28/21 | 10/1/21 0:08 | SFM |
| Surrogates | | % Recovery | Recovery Limits | | Flag/Qual | | | | |
| Decachlorobiphenyl [1] | | 73.8 | 30-150 | | | | | 10/1/21 0:08 | |
| Decachlorobiphenyl [2] | | 76.5 | 30-150 | | | | | 10/1/21 0:08 | |
| Tetrachloro-m-xylene [1] | | 62.8 | 30-150 | | | | | 10/1/21 0:08 | |
| Tetrachloro-m-xylene [2] | | 57.8 | 30-150 | | | | | 10/1/21 0:08 | |

39 Spruce Street * East Longmeadow, MA 01028 * FAX 413/525-6405 * TEL. 413/525-2332

Project Location: 475 Banfield Rd., Portsmouth, NH

Sample Description:

Work Order: 2111418

Date Received: 9/24/2021

Field Sample #: W-10 (0.25-0.5)

Sampled: 9/24/2021 13:30

Sample ID: 2111418-17

Sample Matrix: Soil

Conventional Chemistry Parameters by EPA/PHA/SW-846 Methods (Total)

| Analyte | Results | RL | Units | Dilution | Flag/Qual | Method | Date Prepared | Date/Time Analyzed | Analyst |
|----------|---------|----|-------|----------|-----------|----------|---------------|--------------------|---------|
| % Solids | 65.1 | | % Wt | 1 | | SM 2540G | 9/29/21 | 9/30/21 13:45 | MJH |

39 Spruce Street * East Longmeadow, MA 01028 * FAX 413/525-6405 * TEL. 413/525-2332

Project Location: 475 Banfield Rd., Portsmouth, NH Sample Description:

Work Order: 2111418

Date Received: 9/24/2021

Field Sample #: W-10 (0.5-1.5)

Sampled: 9/24/2021 13:35

Sample ID: 2111418-18

Sample Matrix: Soil

Polychlorinated Biphenyls with 3540 Soxhlet Extraction

| Analyte | Results | RL | Units | Dilution | Flag/Qual | Method | Date Prepared | Date/Time Analyzed | Analyst |
|--------------------------|---------|------------|-----------------|----------|-----------|--------------|---------------|--------------------|---------|
| Aroclor-1016 [1] | ND | 0.14 | mg/Kg dry | 4 | | SW-846 8082A | 9/28/21 | 10/1/21 0:25 | SFM |
| Aroclor-1221 [1] | ND | 0.14 | mg/Kg dry | 4 | | SW-846 8082A | 9/28/21 | 10/1/21 0:25 | SFM |
| Aroclor-1232 [1] | ND | 0.14 | mg/Kg dry | 4 | | SW-846 8082A | 9/28/21 | 10/1/21 0:25 | SFM |
| Aroclor-1242 [1] | ND | 0.14 | mg/Kg dry | 4 | | SW-846 8082A | 9/28/21 | 10/1/21 0:25 | SFM |
| Aroclor-1248 [1] | ND | 0.14 | mg/Kg dry | 4 | | SW-846 8082A | 9/28/21 | 10/1/21 0:25 | SFM |
| Aroclor-1254 [2] | 0.087 | 0.14 | mg/Kg dry | 4 | | SW-846 8082A | 9/28/21 | 10/1/21 0:25 | SFM |
| Aroclor-1260 [1] | ND | 0.14 | mg/Kg dry | 4 | | SW-846 8082A | 9/28/21 | 10/1/21 0:25 | SFM |
| Aroclor-1262 [1] | ND | 0.14 | mg/Kg dry | 4 | | SW-846 8082A | 9/28/21 | 10/1/21 0:25 | SFM |
| Aroclor-1268 [2] | ND | 0.14 | mg/Kg dry | 4 | | SW-846 8082A | 9/28/21 | 10/1/21 0:25 | SFM |
| Surrogates | | % Recovery | Recovery Limits | | Flag/Qual | | | | |
| Decachlorobiphenyl [1] | | 58.0 | 30-150 | | | | | 10/1/21 0:25 | |
| Decachlorobiphenyl [2] | | 54.1 | 30-150 | | | | | 10/1/21 0:25 | |
| Tetrachloro-m-xylene [1] | | 51.2 | 30-150 | | | | | 10/1/21 0:25 | |
| Tetrachloro-m-xylene [2] | | 46.9 | 30-150 | | | | | 10/1/21 0:25 | |

39 Spruce Street * East Longmeadow, MA 01028 * FAX 413/525-6405 * TEL. 413/525-2332

Project Location: 475 Banfield Rd., Portsmouth, NH

Sample Description:

Work Order: 2111418

Date Received: 9/24/2021

Field Sample #: W-10 (0.5-1.5)

Sampled: 9/24/2021 13:35

Sample ID: 2111418-18

Sample Matrix: Soil

Conventional Chemistry Parameters by EPA/PHA/SW-846 Methods (Total)

| Analyte | Results | RL | Units | Dilution | Flag/Qual | Method | Date Prepared | Date/Time Analyzed | Analyst |
|----------|---------|----|-------|----------|-----------|----------|---------------|--------------------|---------|
| % Solids | 58.3 | | % Wt | 1 | | SM 2540G | 9/29/21 | 9/30/21 13:45 | MJH |

39 Spruce Street * East Longmeadow, MA 01028 * FAX 413/525-6405 * TEL. 413/525-2332

Project Location: 475 Banfield Rd., Portsmouth, NH Sample Description:

Work Order: 21I1418

Date Received: 9/24/2021

Field Sample #: Y-9 (0.25-0.5)

Sampled: 9/24/2021 13:40

Sample ID: 21I1418-19

Sample Matrix: Soil

Polychlorinated Biphenyls with 3540 Soxhlet Extraction

| Analyte | Results | RL | Units | Dilution | Flag/Qual | Method | Date Prepared | Date/Time Analyzed | Analyst |
|--------------------------|---------|------------|-----------------|----------|-----------|--------------|---------------|--------------------|---------|
| Aroclor-1016 [1] | ND | 0.53 | mg/Kg dry | 4 | | SW-846 8082A | 10/4/21 | 10/6/21 13:54 | TG |
| Aroclor-1221 [1] | ND | 0.53 | mg/Kg dry | 4 | | SW-846 8082A | 10/4/21 | 10/6/21 13:54 | TG |
| Aroclor-1232 [1] | ND | 0.53 | mg/Kg dry | 4 | | SW-846 8082A | 10/4/21 | 10/6/21 13:54 | TG |
| Aroclor-1242 [1] | ND | 0.53 | mg/Kg dry | 4 | | SW-846 8082A | 10/4/21 | 10/6/21 13:54 | TG |
| Aroclor-1248 [1] | ND | 0.53 | mg/Kg dry | 4 | | SW-846 8082A | 10/4/21 | 10/6/21 13:54 | TG |
| Aroclor-1254 [1] | ND | 0.53 | mg/Kg dry | 4 | | SW-846 8082A | 10/4/21 | 10/6/21 13:54 | TG |
| Aroclor-1260 [1] | 1.7 | 0.53 | mg/Kg dry | 4 | | SW-846 8082A | 10/4/21 | 10/6/21 13:54 | TG |
| Aroclor-1262 [1] | ND | 0.53 | mg/Kg dry | 4 | | SW-846 8082A | 10/4/21 | 10/6/21 13:54 | TG |
| Aroclor-1268 [1] | ND | 0.53 | mg/Kg dry | 4 | | SW-846 8082A | 10/4/21 | 10/6/21 13:54 | TG |
| Surrogates | | % Recovery | Recovery Limits | | Flag/Qual | | | | |
| Decachlorobiphenyl [1] | | 67.6 | 30-150 | | | | | 10/6/21 13:54 | |
| Decachlorobiphenyl [2] | | 61.9 | 30-150 | | | | | 10/6/21 13:54 | |
| Tetrachloro-m-xylene [1] | | 66.9 | 30-150 | | | | | 10/6/21 13:54 | |
| Tetrachloro-m-xylene [2] | | 61.6 | 30-150 | | | | | 10/6/21 13:54 | |

39 Spruce Street * East Longmeadow, MA 01028 * FAX 413/525-6405 * TEL. 413/525-2332

Project Location: 475 Banfield Rd., Portsmouth, NH Sample Description:

Work Order: 2111418

Date Received: 9/24/2021

Field Sample #: Y-9 (0.25-0.5)

Sampled: 9/24/2021 13:40

Sample ID: 2111418-19

Sample Matrix: Soil

Conventional Chemistry Parameters by EPA/APHA/SW-846 Methods (Total)

| Analyte | Results | RL | Units | Dilution | Flag/Qual | Method | Date Prepared | Date/Time Analyzed | Analyst |
|----------|---------|----|-------|----------|-----------|----------|---------------|--------------------|---------|
| % Solids | 43.2 | | % Wt | 1 | | SM 2540G | 9/29/21 | 9/30/21 13:45 | MJH |

39 Spruce Street * East Longmeadow, MA 01028 * FAX 413/525-6405 * TEL. 413/525-2332

Project Location: 475 Banfield Rd., Portsmouth, NH Sample Description:

Work Order: 2111418

Date Received: 9/24/2021

Field Sample #: Y-9 (0.5-1.5)

Sampled: 9/24/2021 13:45

Sample ID: 2111418-20

Sample Matrix: Soil

Polychlorinated Biphenyls with 3540 Soxhlet Extraction

| Analyte | Results | RL | Units | Dilution | Flag/Qual | Method | Date Prepared | Date/Time Analyzed | Analyst |
|--------------------------|------------|------|-----------------|----------|-----------|--------------|---------------|--------------------|---------|
| Aroclor-1016 [1] | ND | 0.11 | mg/Kg dry | 4 | | SW-846 8082A | 9/28/21 | 10/1/21 1:00 | SFM |
| Aroclor-1221 [1] | ND | 0.11 | mg/Kg dry | 4 | | SW-846 8082A | 9/28/21 | 10/1/21 1:00 | SFM |
| Aroclor-1232 [1] | ND | 0.11 | mg/Kg dry | 4 | | SW-846 8082A | 9/28/21 | 10/1/21 1:00 | SFM |
| Aroclor-1242 [1] | ND | 0.11 | mg/Kg dry | 4 | | SW-846 8082A | 9/28/21 | 10/1/21 1:00 | SFM |
| Aroclor-1248 [1] | ND | 0.11 | mg/Kg dry | 4 | | SW-846 8082A | 9/28/21 | 10/1/21 1:00 | SFM |
| Aroclor-1254 [1] | 0.14 | 0.11 | mg/Kg dry | 4 | P-02 | SW-846 8082A | 9/28/21 | 10/1/21 1:00 | SFM |
| Aroclor-1260 [1] | 0.082 | 0.11 | mg/Kg dry | 4 | | SW-846 8082A | 9/28/21 | 10/1/21 1:00 | SFM |
| Aroclor-1262 [1] | ND | 0.11 | mg/Kg dry | 4 | | SW-846 8082A | 9/28/21 | 10/1/21 1:00 | SFM |
| Aroclor-1268 [2] | ND | 0.11 | mg/Kg dry | 4 | | SW-846 8082A | 9/28/21 | 10/1/21 1:00 | SFM |
| Surrogates | % Recovery | | Recovery Limits | | Flag/Qual | | | | |
| Decachlorobiphenyl [1] | 71.6 | | 30-150 | | | 10/1/21 1:00 | | | |
| Decachlorobiphenyl [2] | 72.4 | | 30-150 | | | 10/1/21 1:00 | | | |
| Tetrachloro-m-xylene [1] | 65.9 | | 30-150 | | | 10/1/21 1:00 | | | |
| Tetrachloro-m-xylene [2] | 61.9 | | 30-150 | | | 10/1/21 1:00 | | | |

39 Spruce Street * East Longmeadow, MA 01028 * FAX 413/525-6405 * TEL. 413/525-2332

Project Location: 475 Banfield Rd., Portsmouth, NH

Sample Description:

Work Order: 2111418

Date Received: 9/24/2021

Field Sample #: Y-9 (0.5-1.5)

Sampled: 9/24/2021 13:45

Sample ID: 2111418-20

Sample Matrix: Soil

Conventional Chemistry Parameters by EPA/APHA/SW-846 Methods (Total)

| Analyte | Results | RL | Units | Dilution | Flag/Qual | Method | Date Prepared | Date/Time Analyzed | Analyst |
|----------|---------|----|-------|----------|-----------|----------|---------------|--------------------|---------|
| % Solids | 71.4 | | % Wt | 1 | | SM 2540G | 9/29/21 | 9/30/21 13:45 | MJH |

39 Spruce Street * East Longmeadow, MA 01028 * FAX 413/525-6405 * TEL. 413/525-2332

Sample Extraction Data
Prep Method: % Solids Analytical Method: SM 2540G

| Lab Number [Field ID] | Batch | Date |
|------------------------------|---------|----------|
| 21I1418-01 [C-11 (0.25-0.5)] | B291264 | 09/29/21 |
| 21I1418-02 [C-11 (0.5-1.5)] | B291264 | 09/29/21 |
| 21I1418-03 [D-11 (0.25-0.5)] | B291264 | 09/29/21 |
| 21I1418-04 [D-11 (0.5-1.5)] | B291264 | 09/29/21 |
| 21I1418-05 [E-11 (0.25-0.5)] | B291264 | 09/29/21 |
| 21I1418-06 [E-11 (0.5-1.5)] | B291264 | 09/29/21 |
| 21I1418-07 [V-12 (0.25-0.5)] | B291264 | 09/29/21 |
| 21I1418-08 [V-12 (0.5-1.5)] | B291264 | 09/29/21 |
| 21I1418-09 [W-12 (0.25-0.5)] | B291264 | 09/29/21 |
| 21I1418-10 [W-12 (0.5-1.5)] | B291264 | 09/29/21 |
| 21I1418-11 [W-13 (0.25-0.5)] | B291264 | 09/29/21 |
| 21I1418-12 [W-13 (0.5-1.5)] | B291264 | 09/29/21 |
| 21I1418-13 [A-10 (0.25-0.5)] | B291264 | 09/29/21 |
| 21I1418-14 [A-10 (0.5-1.5)] | B291264 | 09/29/21 |
| 21I1418-15 [V-11 (0.25-0.5)] | B291264 | 09/29/21 |
| 21I1418-16 [V-11 (0.5-1.5)] | B291264 | 09/29/21 |
| 21I1418-17 [W-10 (0.25-0.5)] | B291264 | 09/29/21 |
| 21I1418-18 [W-10 (0.5-1.5)] | B291264 | 09/29/21 |
| 21I1418-19 [Y-9 (0.25-0.5)] | B291264 | 09/29/21 |
| 21I1418-20 [Y-9 (0.5-1.5)] | B291264 | 09/29/21 |

Prep Method: SW-846 3540C Analytical Method: SW-846 8082A

| Lab Number [Field ID] | Batch | Initial [g] | Final [mL] | Date |
|------------------------------|---------|-------------|------------|----------|
| 21I1418-01 [C-11 (0.25-0.5)] | B291149 | 10.4 | 10.0 | 09/28/21 |
| 21I1418-02 [C-11 (0.5-1.5)] | B291149 | 10.3 | 10.0 | 09/28/21 |
| 21I1418-03 [D-11 (0.25-0.5)] | B291149 | 10.0 | 10.0 | 09/28/21 |
| 21I1418-04 [D-11 (0.5-1.5)] | B291149 | 10.4 | 10.0 | 09/28/21 |
| 21I1418-05 [E-11 (0.25-0.5)] | B291149 | 10.0 | 10.0 | 09/28/21 |
| 21I1418-06 [E-11 (0.5-1.5)] | B291149 | 10.4 | 10.0 | 09/28/21 |
| 21I1418-07 [V-12 (0.25-0.5)] | B291149 | 10.2 | 10.0 | 09/28/21 |
| 21I1418-08 [V-12 (0.5-1.5)] | B291149 | 10.2 | 10.0 | 09/28/21 |
| 21I1418-09 [W-12 (0.25-0.5)] | B291149 | 10.2 | 10.0 | 09/28/21 |
| 21I1418-10 [W-12 (0.5-1.5)] | B291149 | 10.0 | 10.0 | 09/28/21 |
| 21I1418-11 [W-13 (0.25-0.5)] | B291149 | 10.0 | 10.0 | 09/28/21 |
| 21I1418-12 [W-13 (0.5-1.5)] | B291149 | 10.2 | 10.0 | 09/28/21 |
| 21I1418-13 [A-10 (0.25-0.5)] | B291149 | 10.1 | 10.0 | 09/28/21 |
| 21I1418-14 [A-10 (0.5-1.5)] | B291149 | 10.4 | 10.0 | 09/28/21 |
| 21I1418-15 [V-11 (0.25-0.5)] | B291149 | 10.2 | 10.0 | 09/28/21 |
| 21I1418-16 [V-11 (0.5-1.5)] | B291149 | 10.4 | 10.0 | 09/28/21 |
| 21I1418-17 [W-10 (0.25-0.5)] | B291149 | 10.0 | 10.0 | 09/28/21 |
| 21I1418-18 [W-10 (0.5-1.5)] | B291149 | 10.1 | 10.0 | 09/28/21 |
| 21I1418-20 [Y-9 (0.5-1.5)] | B291149 | 10.1 | 10.0 | 09/28/21 |

Prep Method: SW-846 3540C Analytical Method: SW-846 8082A

| Lab Number [Field ID] | Batch | Initial [g] | Final [mL] | Date |
|--------------------------------|---------|-------------|------------|----------|
| 21I1418-19RE1 [Y-9 (0.25-0.5)] | B291624 | 3.50 | 10.0 | 10/04/21 |

39 Spruce Street * East Longmeadow, MA 01028 * FAX 413/525-6405 * TEL. 413/525-2332

QUALITY CONTROL
Polychlorinated Biphenyls with 3540 Soxhlet Extraction - Quality Control

| Analyte | Result | Reporting Limit | Units | Spike Level | Source Result | %REC | %REC Limits | RPD | RPD Limit | Notes |
|---------------------------------------|--------|-----------------|-----------|-------------|---------------|------|-------------|-------|-----------|-------|
| Batch B291149 - SW-846 3540C | | | | | | | | | | |
| Blank (B291149-BLK1) | | | | | | | | | | |
| Prepared: 09/28/21 Analyzed: 09/30/21 | | | | | | | | | | |
| Aroclor-1016 | ND | 0.020 | mg/Kg wet | | | | | | | |
| Aroclor-1016 [2C] | ND | 0.020 | mg/Kg wet | | | | | | | |
| Aroclor-1221 | ND | 0.020 | mg/Kg wet | | | | | | | |
| Aroclor-1221 [2C] | ND | 0.020 | mg/Kg wet | | | | | | | |
| Aroclor-1232 | ND | 0.020 | mg/Kg wet | | | | | | | |
| Aroclor-1232 [2C] | ND | 0.020 | mg/Kg wet | | | | | | | |
| Aroclor-1242 | ND | 0.020 | mg/Kg wet | | | | | | | |
| Aroclor-1242 [2C] | ND | 0.020 | mg/Kg wet | | | | | | | |
| Aroclor-1248 | ND | 0.020 | mg/Kg wet | | | | | | | |
| Aroclor-1248 [2C] | ND | 0.020 | mg/Kg wet | | | | | | | |
| Aroclor-1254 | ND | 0.020 | mg/Kg wet | | | | | | | |
| Aroclor-1254 [2C] | ND | 0.020 | mg/Kg wet | | | | | | | |
| Aroclor-1260 | ND | 0.020 | mg/Kg wet | | | | | | | |
| Aroclor-1260 [2C] | ND | 0.020 | mg/Kg wet | | | | | | | |
| Aroclor-1262 | ND | 0.020 | mg/Kg wet | | | | | | | |
| Aroclor-1262 [2C] | ND | 0.020 | mg/Kg wet | | | | | | | |
| Aroclor-1268 | ND | 0.020 | mg/Kg wet | | | | | | | |
| Aroclor-1268 [2C] | ND | 0.020 | mg/Kg wet | | | | | | | |
| Surrogate: Decachlorobiphenyl | 0.181 | | mg/Kg wet | 0.200 | | 90.7 | 30-150 | | | |
| Surrogate: Decachlorobiphenyl [2C] | 0.171 | | mg/Kg wet | 0.200 | | 85.6 | 30-150 | | | |
| Surrogate: Tetrachloro-m-xylene | 0.151 | | mg/Kg wet | 0.200 | | 75.5 | 30-150 | | | |
| Surrogate: Tetrachloro-m-xylene [2C] | 0.133 | | mg/Kg wet | 0.200 | | 66.5 | 30-150 | | | |
| LCS (B291149-BS1) | | | | | | | | | | |
| Prepared: 09/28/21 Analyzed: 09/30/21 | | | | | | | | | | |
| Aroclor-1016 | 0.14 | 0.020 | mg/Kg wet | 0.200 | | 69.7 | 40-140 | | | |
| Aroclor-1016 [2C] | 0.12 | 0.020 | mg/Kg wet | 0.200 | | 61.1 | 40-140 | | | |
| Aroclor-1260 | 0.14 | 0.020 | mg/Kg wet | 0.200 | | 72.3 | 40-140 | | | |
| Aroclor-1260 [2C] | 0.13 | 0.020 | mg/Kg wet | 0.200 | | 67.1 | 40-140 | | | |
| Surrogate: Decachlorobiphenyl | 0.188 | | mg/Kg wet | 0.200 | | 93.8 | 30-150 | | | |
| Surrogate: Decachlorobiphenyl [2C] | 0.175 | | mg/Kg wet | 0.200 | | 87.6 | 30-150 | | | |
| Surrogate: Tetrachloro-m-xylene | 0.154 | | mg/Kg wet | 0.200 | | 77.1 | 30-150 | | | |
| Surrogate: Tetrachloro-m-xylene [2C] | 0.134 | | mg/Kg wet | 0.200 | | 67.2 | 30-150 | | | |
| LCS Dup (B291149-BSD1) | | | | | | | | | | |
| Prepared: 09/28/21 Analyzed: 09/30/21 | | | | | | | | | | |
| Aroclor-1016 | 0.14 | 0.020 | mg/Kg wet | 0.200 | | 70.6 | 40-140 | 1.29 | 30 | |
| Aroclor-1016 [2C] | 0.12 | 0.020 | mg/Kg wet | 0.200 | | 61.3 | 40-140 | 0.407 | 30 | |
| Aroclor-1260 | 0.15 | 0.020 | mg/Kg wet | 0.200 | | 72.8 | 40-140 | 0.712 | 30 | |
| Aroclor-1260 [2C] | 0.13 | 0.020 | mg/Kg wet | 0.200 | | 66.6 | 40-140 | 0.750 | 30 | |
| Surrogate: Decachlorobiphenyl | 0.187 | | mg/Kg wet | 0.200 | | 93.6 | 30-150 | | | |
| Surrogate: Decachlorobiphenyl [2C] | 0.173 | | mg/Kg wet | 0.200 | | 86.7 | 30-150 | | | |
| Surrogate: Tetrachloro-m-xylene | 0.151 | | mg/Kg wet | 0.200 | | 75.3 | 30-150 | | | |
| Surrogate: Tetrachloro-m-xylene [2C] | 0.131 | | mg/Kg wet | 0.200 | | 65.4 | 30-150 | | | |

39 Spruce Street * East Longmeadow, MA 01028 * FAX 413/525-6405 * TEL. 413/525-2332

QUALITY CONTROL
Polychlorinated Biphenyls with 3540 Soxhlet Extraction - Quality Control

| Analyte | Result | Reporting Limit | Units | Spike Level | Source Result | %REC | %REC Limits | RPD | RPD Limit | Notes |
|--|--------|-----------------|---------------------------------------|-------------|---------------------------------------|------|-------------|------|-----------|-------|
| Batch B291149 - SW-846 3540C | | | | | | | | | | |
| Matrix Spike (B291149-MS1) | | | | | | | | | | |
| | | | Source: 2111418-07 | | Prepared: 09/28/21 Analyzed: 09/30/21 | | | | | |
| Aroclor-1016 | 0.18 | 0.10 | mg/Kg dry | 0.250 | ND | 71.9 | 40-140 | | | |
| Aroclor-1016 [2C] | 0.17 | 0.10 | mg/Kg dry | 0.250 | ND | 66.4 | 40-140 | | | |
| Aroclor-1260 | 0.20 | 0.10 | mg/Kg dry | 0.250 | ND | 80.6 | 40-140 | | | |
| Aroclor-1260 [2C] | 0.18 | 0.10 | mg/Kg dry | 0.250 | ND | 72.0 | 40-140 | | | R-06 |
| Surrogate: Decachlorobiphenyl | 0.225 | | mg/Kg dry | 0.250 | | 90.1 | 30-150 | | | |
| Surrogate: Decachlorobiphenyl [2C] | 0.258 | | mg/Kg dry | 0.250 | | 103 | 30-150 | | | |
| Surrogate: Tetrachloro-m-xylene | 0.160 | | mg/Kg dry | 0.250 | | 63.9 | 30-150 | | | |
| Surrogate: Tetrachloro-m-xylene [2C] | 0.144 | | mg/Kg dry | 0.250 | | 57.5 | 30-150 | | | |
| Matrix Spike Dup (B291149-MSD1) | | | | | | | | | | |
| | | | Source: 2111418-07 | | Prepared: 09/28/21 Analyzed: 09/30/21 | | | | | |
| Aroclor-1016 | 0.11 | 0.10 | mg/Kg dry | 0.253 | ND | 44.8 | 40-140 | 45.5 | 50 | |
| Aroclor-1016 [2C] | 0.12 | 0.10 | mg/Kg dry | 0.253 | ND | 49.2 | 40-140 | 28.9 | 50 | |
| Aroclor-1260 | 0.12 | 0.10 | mg/Kg dry | 0.253 | ND | 48.9 | 40-140 | 48.1 | 50 | |
| Aroclor-1260 [2C] | 0.12 | 0.10 | mg/Kg dry | 0.253 | ND | 48.0 | 40-140 | 39.0 | 50 | R-06 |
| Surrogate: Decachlorobiphenyl | 0.138 | | mg/Kg dry | 0.253 | | 54.6 | 30-150 | | | |
| Surrogate: Decachlorobiphenyl [2C] | 0.168 | | mg/Kg dry | 0.253 | | 66.7 | 30-150 | | | |
| Surrogate: Tetrachloro-m-xylene | 0.0932 | | mg/Kg dry | 0.253 | | 36.9 | 30-150 | | | |
| Surrogate: Tetrachloro-m-xylene [2C] | 0.0840 | | mg/Kg dry | 0.253 | | 33.3 | 30-150 | | | |
| Batch B291624 - SW-846 3540C | | | | | | | | | | |
| Blank (B291624-BLK1) | | | | | | | | | | |
| | | | Prepared: 10/04/21 Analyzed: 10/06/21 | | | | | | | |
| Aroclor-1016 | ND | 0.020 | mg/Kg wet | | | | | | | |
| Aroclor-1016 [2C] | ND | 0.020 | mg/Kg wet | | | | | | | |
| Aroclor-1221 | ND | 0.020 | mg/Kg wet | | | | | | | |
| Aroclor-1221 [2C] | ND | 0.020 | mg/Kg wet | | | | | | | |
| Aroclor-1232 | ND | 0.020 | mg/Kg wet | | | | | | | |
| Aroclor-1232 [2C] | ND | 0.020 | mg/Kg wet | | | | | | | |
| Aroclor-1242 | ND | 0.020 | mg/Kg wet | | | | | | | |
| Aroclor-1242 [2C] | ND | 0.020 | mg/Kg wet | | | | | | | |
| Aroclor-1248 | ND | 0.020 | mg/Kg wet | | | | | | | |
| Aroclor-1248 [2C] | ND | 0.020 | mg/Kg wet | | | | | | | |
| Aroclor-1254 | ND | 0.020 | mg/Kg wet | | | | | | | |
| Aroclor-1254 [2C] | ND | 0.020 | mg/Kg wet | | | | | | | |
| Aroclor-1260 | ND | 0.020 | mg/Kg wet | | | | | | | |
| Aroclor-1260 [2C] | ND | 0.020 | mg/Kg wet | | | | | | | |
| Aroclor-1262 | ND | 0.020 | mg/Kg wet | | | | | | | |
| Aroclor-1262 [2C] | ND | 0.020 | mg/Kg wet | | | | | | | |
| Aroclor-1268 | ND | 0.020 | mg/Kg wet | | | | | | | |
| Aroclor-1268 [2C] | ND | 0.020 | mg/Kg wet | | | | | | | |
| Surrogate: Decachlorobiphenyl | 0.165 | | mg/Kg wet | 0.200 | | 82.7 | 30-150 | | | |
| Surrogate: Decachlorobiphenyl [2C] | 0.158 | | mg/Kg wet | 0.200 | | 79.0 | 30-150 | | | |
| Surrogate: Tetrachloro-m-xylene | 0.140 | | mg/Kg wet | 0.200 | | 70.2 | 30-150 | | | |
| Surrogate: Tetrachloro-m-xylene [2C] | 0.120 | | mg/Kg wet | 0.200 | | 60.1 | 30-150 | | | |

39 Spruce Street * East Longmeadow, MA 01028 * FAX 413/525-6405 * TEL. 413/525-2332

QUALITY CONTROL
Polychlorinated Biphenyls with 3540 Soxhlet Extraction - Quality Control

| Analyte | Result | Reporting Limit | Units | Spike Level | Source Result | %REC Limits | RPD | RPD Limit | Notes |
|--------------------------------------|--------|--------------------|-----------|----------------|---------------------------------------|----------------|--------|--------------|-------|
| Batch B291624 - SW-846 3540C | | | | | | | | | |
| LCS (B291624-BS1) | | | | | Prepared: 10/04/21 Analyzed: 10/06/21 | | | | |
| Aroclor-1016 | 0.12 | 0.020 | mg/Kg wet | 0.200 | | 59.6 | 40-140 | | |
| Aroclor-1016 [2C] | 0.10 | 0.020 | mg/Kg wet | 0.200 | | 51.3 | 40-140 | | |
| Aroclor-1260 | 0.12 | 0.020 | mg/Kg wet | 0.200 | | 58.8 | 40-140 | | |
| Aroclor-1260 [2C] | 0.11 | 0.020 | mg/Kg wet | 0.200 | | 55.4 | 40-140 | | |
| Surrogate: Decachlorobiphenyl | 0.143 | | mg/Kg wet | 0.200 | | 71.3 | 30-150 | | |
| Surrogate: Decachlorobiphenyl [2C] | 0.139 | | mg/Kg wet | 0.200 | | 69.3 | 30-150 | | |
| Surrogate: Tetrachloro-m-xylene | 0.123 | | mg/Kg wet | 0.200 | | 61.7 | 30-150 | | |
| Surrogate: Tetrachloro-m-xylene [2C] | 0.107 | | mg/Kg wet | 0.200 | | 53.6 | 30-150 | | |
| LCS Dup (B291624-BSD1) | | | | | Prepared: 10/04/21 Analyzed: 10/06/21 | | | | |
| Aroclor-1016 | 0.12 | 0.020 | mg/Kg wet | 0.200 | | 58.5 | 40-140 | 1.95 | 30 |
| Aroclor-1016 [2C] | 0.11 | 0.020 | mg/Kg wet | 0.200 | | 52.6 | 40-140 | 2.47 | 30 |
| Aroclor-1260 | 0.11 | 0.020 | mg/Kg wet | 0.200 | | 54.5 | 40-140 | 7.45 | 30 |
| Aroclor-1260 [2C] | 0.11 | 0.020 | mg/Kg wet | 0.200 | | 52.6 | 40-140 | 5.18 | 30 |
| Surrogate: Decachlorobiphenyl | 0.128 | | mg/Kg wet | 0.200 | | 64.1 | 30-150 | | |
| Surrogate: Decachlorobiphenyl [2C] | 0.127 | | mg/Kg wet | 0.200 | | 63.5 | 30-150 | | |
| Surrogate: Tetrachloro-m-xylene | 0.124 | | mg/Kg wet | 0.200 | | 62.0 | 30-150 | | |
| Surrogate: Tetrachloro-m-xylene [2C] | 0.113 | | mg/Kg wet | 0.200 | | 56.5 | 30-150 | | |

39 Spruce Street * East Longmeadow, MA 01028 * FAX 413/525-6405 * TEL. 413/525-2332

IDENTIFICATION SUMMARY FOR SINGLE COMPONENT ANALYTES

C-11 (0.25-0.5)

SW-846 8082A

 Lab Sample ID: 2111418-01 Date(s) Analyzed: 09/30/2021 09/30/2021

 Instrument ID (1): ECD 9 Instrument ID (2): ECD 9

GC Column (1): ID: (mm) GC Column (2): ID: (mm)

| ANALYTE | COL | RT | RT WINDOW | | CONCENTRATION | %RPD |
|--------------|-----|-------|-----------|-------|---------------|------|
| | | | FROM | TO | | |
| Aroclor-1248 | 1 | 0.000 | -0.030 | 0.030 | 0.20 | |
| | 2 | 0.000 | -0.030 | 0.030 | 0.20 | 0.0 |

39 Spruce Street * East Longmeadow, MA 01028 * FAX 413/525-6405 * TEL. 413/525-2332

IDENTIFICATION SUMMARY FOR SINGLE COMPONENT ANALYTES

C-11 (0.5-1.5)

SW-846 8082A

 Lab Sample ID: 2111418-02 Date(s) Analyzed: 09/30/2021 09/30/2021

 Instrument ID (1): ECD 9 Instrument ID (2): ECD 9

GC Column (1): ID: (mm) GC Column (2): ID: (mm)

| ANALYTE | COL | RT | RT WINDOW | | CONCENTRATION | %RPD |
|--------------|-----|-------|-----------|-------|---------------|------|
| | | | FROM | TO | | |
| Aroclor-1248 | 1 | 0.000 | -0.030 | 0.030 | 0.68 | |
| | 2 | 0.000 | -0.030 | 0.030 | 0.70 | 2.9 |
| Aroclor-1260 | 1 | 0.000 | -0.030 | 0.030 | 0.22 | |
| | 2 | 0.000 | -0.030 | 0.030 | 0.20 | 9.5 |

39 Spruce Street * East Longmeadow, MA 01028 * FAX 413/525-6405 * TEL. 413/525-2332

IDENTIFICATION SUMMARY FOR SINGLE COMPONENT ANALYTES

D-11 (0.5-1.5)

SW-846 8082A

 Lab Sample ID: 2111418-04 Date(s) Analyzed: 09/30/2021 09/30/2021

 Instrument ID (1): ECD 9 Instrument ID (2): ECD 9

GC Column (1): ID: (mm) GC Column (2): ID: (mm)

| ANALYTE | COL | RT | RT WINDOW | | CONCENTRATION | %RPD |
|--------------|-----|-------|-----------|-------|---------------|------|
| | | | FROM | TO | | |
| Aroclor-1248 | 1 | 0.000 | -0.030 | 0.030 | 0.10 | |
| | 2 | 0.000 | -0.030 | 0.030 | 0.10 | 0.0 |
| Aroclor-1260 | 1 | 0.000 | -0.030 | 0.030 | 0.098 | |
| | 2 | 0.000 | -0.030 | 0.030 | 0.083 | 16.6 |

39 Spruce Street * East Longmeadow, MA 01028 * FAX 413/525-6405 * TEL. 413/525-2332

IDENTIFICATION SUMMARY FOR SINGLE COMPONENT ANALYTES

V-12 (0.5-1.5)

SW-846 8082A

 Lab Sample ID: 2111418-08 Date(s) Analyzed: 09/30/2021 09/30/2021

 Instrument ID (1): ECD 9 Instrument ID (2): ECD 9

GC Column (1): ID: (mm) GC Column (2): ID: (mm)

| ANALYTE | COL | RT | RT WINDOW | | CONCENTRATION | %RPD |
|--------------|-----|-------|-----------|-------|---------------|------|
| | | | FROM | TO | | |
| Aroclor-1248 | 1 | 0.000 | -0.030 | 0.030 | 0.047 | |
| | 2 | 0.000 | -0.030 | 0.030 | 0.048 | 2.1 |

39 Spruce Street * East Longmeadow, MA 01028 * FAX 413/525-6405 * TEL. 413/525-2332

IDENTIFICATION SUMMARY FOR SINGLE COMPONENT ANALYTES

W-12 (0.25-0.5)

SW-846 8082A

 Lab Sample ID: 2111418-09 Date(s) Analyzed: 09/30/2021 09/30/2021

 Instrument ID (1): ECD 9 Instrument ID (2): ECD 9

GC Column (1): ID: (mm) GC Column (2): ID: (mm)

| ANALYTE | COL | RT | RT WINDOW | | CONCENTRATION | %RPD |
|--------------|-----|-------|-----------|-------|---------------|------|
| | | | FROM | TO | | |
| Aroclor-1254 | 1 | 0.000 | -0.030 | 0.030 | 0.35 | |
| | 2 | 0.000 | -0.030 | 0.030 | 0.35 | 0.0 |

39 Spruce Street * East Longmeadow, MA 01028 * FAX 413/525-6405 * TEL. 413/525-2332

IDENTIFICATION SUMMARY FOR SINGLE COMPONENT ANALYTES

W-12 (0.5-1.5)

SW-846 8082A

 Lab Sample ID: 2111418-10 Date(s) Analyzed: 09/30/2021 09/30/2021

 Instrument ID (1): ECD 9 Instrument ID (2): ECD 9

GC Column (1): ID: (mm) GC Column (2): ID: (mm)

| ANALYTE | COL | RT | RT WINDOW | | CONCENTRATION | %RPD |
|--------------|-----|-------|-----------|-------|---------------|------|
| | | | FROM | TO | | |
| Aroclor-1254 | 1 | 0.000 | -0.030 | 0.030 | 0.18 | |
| | 2 | 0.000 | -0.030 | 0.030 | 0.24 | 28.6 |

39 Spruce Street * East Longmeadow, MA 01028 * FAX 413/525-6405 * TEL. 413/525-2332

IDENTIFICATION SUMMARY FOR SINGLE COMPONENT ANALYTES

W-13 (0.25-0.5)

SW-846 8082A

 Lab Sample ID: 2111418-11 Date(s) Analyzed: 10/01/2021 10/01/2021

 Instrument ID (1): ECD3 Instrument ID (2): ECD3

GC Column (1): ID: (mm) GC Column (2): ID: (mm)

| ANALYTE | COL | RT | RT WINDOW | | CONCENTRATION | %RPD |
|--------------|-----|-------|-----------|-------|---------------|------|
| | | | FROM | TO | | |
| Aroclor-1254 | 1 | 0.000 | -0.030 | 0.030 | 6.6 | |
| | 2 | 0.000 | -0.030 | 0.030 | 6.2 | 6.3 |

39 Spruce Street * East Longmeadow, MA 01028 * FAX 413/525-6405 * TEL. 413/525-2332

IDENTIFICATION SUMMARY FOR SINGLE COMPONENT ANALYTES

W-13 (0.5-1.5)

SW-846 8082A

 Lab Sample ID: 2111418-12 Date(s) Analyzed: 09/30/2021 09/30/2021

 Instrument ID (1): ECD 9 Instrument ID (2): ECD 9

GC Column (1): ID: (mm) GC Column (2): ID: (mm)

| ANALYTE | COL | RT | RT WINDOW | | CONCENTRATION | %RPD |
|--------------|-----|-------|-----------|-------|---------------|------|
| | | | FROM | TO | | |
| Aroclor-1254 | 1 | 0.000 | -0.030 | 0.030 | 0.23 | |
| | 2 | 0.000 | -0.030 | 0.030 | 0.24 | 4.3 |

39 Spruce Street * East Longmeadow, MA 01028 * FAX 413/525-6405 * TEL. 413/525-2332

IDENTIFICATION SUMMARY FOR SINGLE COMPONENT ANALYTES

A-10 (0.25-0.5)

SW-846 8082A

 Lab Sample ID: 2111418-13 Date(s) Analyzed: 09/30/2021 09/30/2021

 Instrument ID (1): ECD 9 Instrument ID (2): ECD 9

GC Column (1): ID: (mm) GC Column (2): ID: (mm)

| ANALYTE | COL | RT | RT WINDOW | | CONCENTRATION | %RPD |
|--------------|-----|-------|-----------|-------|---------------|------|
| | | | FROM | TO | | |
| Aroclor-1254 | 1 | 0.000 | -0.030 | 0.030 | 0.31 | |
| | 2 | 0.000 | -0.030 | 0.030 | 0.35 | 12.1 |
| Aroclor-1260 | 1 | 0.000 | -0.030 | 0.030 | 0.17 | |
| | 2 | 0.000 | -0.030 | 0.030 | 0.12 | 34.5 |
| Aroclor-1268 | 1 | 0.000 | -0.030 | 0.030 | 0.13 | |
| | 2 | 0.000 | -0.030 | 0.030 | 0.14 | 7.4 |

39 Spruce Street * East Longmeadow, MA 01028 * FAX 413/525-6405 * TEL. 413/525-2332

IDENTIFICATION SUMMARY FOR SINGLE COMPONENT ANALYTES

A-10 (0.5-1.5)

SW-846 8082A

 Lab Sample ID: 2111418-14 Date(s) Analyzed: 09/30/2021 09/30/2021

 Instrument ID (1): ECD 9 Instrument ID (2): ECD 9

GC Column (1): ID: (mm) GC Column (2): ID: (mm)

| ANALYTE | COL | RT | RT WINDOW | | CONCENTRATION | %RPD |
|--------------|-----|-------|-----------|-------|---------------|------|
| | | | FROM | TO | | |
| Aroclor-1254 | 1 | 0.000 | -0.030 | 0.030 | 0.13 | |
| | 2 | 0.000 | -0.030 | 0.030 | 0.12 | 8.0 |
| Aroclor-1268 | 1 | 0.000 | -0.030 | 0.030 | 0.13 | |
| | 2 | 0.000 | -0.030 | 0.030 | 0.12 | 8.0 |

39 Spruce Street * East Longmeadow, MA 01028 * FAX 413/525-6405 * TEL. 413/525-2332

IDENTIFICATION SUMMARY FOR SINGLE COMPONENT ANALYTES

V-11 (0.25-0.5)

SW-846 8082A

 Lab Sample ID: 2111418-15 Date(s) Analyzed: 09/30/2021 09/30/2021

 Instrument ID (1): ECD 9 Instrument ID (2): ECD 9

GC Column (1): ID: (mm) GC Column (2): ID: (mm)

| ANALYTE | COL | RT | RT WINDOW | | CONCENTRATION | %RPD |
|--------------|-----|-------|-----------|-------|---------------|------|
| | | | FROM | TO | | |
| Aroclor-1254 | 1 | 0.000 | -0.030 | 0.030 | 0.20 | |
| | 2 | 0.000 | -0.030 | 0.030 | 0.25 | 22.2 |
| Aroclor-1260 | 1 | 0.000 | -0.030 | 0.030 | 0.094 | |
| | 2 | 0.000 | -0.030 | 0.030 | 0.067 | 33.5 |
| Aroclor-1268 | 1 | 0.000 | -0.030 | 0.030 | 0.13 | |
| | 2 | 0.000 | -0.030 | 0.030 | 0.14 | 7.4 |

39 Spruce Street * East Longmeadow, MA 01028 * FAX 413/525-6405 * TEL. 413/525-2332

IDENTIFICATION SUMMARY FOR SINGLE COMPONENT ANALYTES

V-11 (0.5-1.5)

SW-846 8082A

 Lab Sample ID: 2111418-16 Date(s) Analyzed: 09/30/2021 09/30/2021

 Instrument ID (1): ECD 9 Instrument ID (2): ECD 9

GC Column (1): ID: (mm) GC Column (2): ID: (mm)

| ANALYTE | COL | RT | RT WINDOW | | CONCENTRATION | %RPD |
|--------------|-----|-------|-----------|-------|---------------|------|
| | | | FROM | TO | | |
| Aroclor-1254 | 1 | 0.000 | -0.030 | 0.030 | 0.15 | |
| | 2 | 0.000 | -0.030 | 0.030 | 0.16 | 6.5 |

39 Spruce Street * East Longmeadow, MA 01028 * FAX 413/525-6405 * TEL. 413/525-2332

IDENTIFICATION SUMMARY FOR SINGLE COMPONENT ANALYTES

W-10 (0.25-0.5)

SW-846 8082A

 Lab Sample ID: 2111418-17 Date(s) Analyzed: 10/01/2021 10/01/2021

 Instrument ID (1): ECD 9 Instrument ID (2): ECD 9

GC Column (1): ID: (mm) GC Column (2): ID: (mm)

| ANALYTE | COL | RT | RT WINDOW | | CONCENTRATION | %RPD |
|--------------|-----|-------|-----------|-------|---------------|------|
| | | | FROM | TO | | |
| Aroclor-1254 | 1 | 0.000 | -0.030 | 0.030 | 0.22 | |
| | 2 | 0.000 | -0.030 | 0.030 | 0.26 | 16.7 |

39 Spruce Street * East Longmeadow, MA 01028 * FAX 413/525-6405 * TEL. 413/525-2332

IDENTIFICATION SUMMARY FOR SINGLE COMPONENT ANALYTES

W-10 (0.5-1.5)

SW-846 8082A

 Lab Sample ID: 2111418-18 Date(s) Analyzed: 10/01/2021 10/01/2021

 Instrument ID (1): ECD 9 Instrument ID (2): ECD 9

GC Column (1): ID: (mm) GC Column (2): ID: (mm)

| ANALYTE | COL | RT | RT WINDOW | | CONCENTRATION | %RPD |
|--------------|-----|-------|-----------|-------|---------------|------|
| | | | FROM | TO | | |
| Aroclor-1254 | 1 | 0.000 | -0.030 | 0.030 | 0.074 | |
| | 2 | 0.000 | -0.030 | 0.030 | 0.087 | 16.1 |

39 Spruce Street * East Longmeadow, MA 01028 * FAX 413/525-6405 * TEL. 413/525-2332

IDENTIFICATION SUMMARY FOR SINGLE COMPONENT ANALYTES

Y-9 (0.25-0.5)

SW-846 8082A

 Lab Sample ID: 2111418-19RE1 Date(s) Analyzed: 10/06/2021 10/06/2021

 Instrument ID (1): ECD1 Instrument ID (2): ECD1

GC Column (1): ID: (mm) GC Column (2): ID: (mm)

| ANALYTE | COL | RT | RT WINDOW | | CONCENTRATION | %RPD |
|--------------|-----|-------|-----------|-------|---------------|------|
| | | | FROM | TO | | |
| Aroclor-1260 | 1 | 0.000 | -0.030 | 0.030 | 1.7 | |
| | 2 | 0.000 | -0.030 | 0.030 | 1.4 | 19.4 |

39 Spruce Street * East Longmeadow, MA 01028 * FAX 413/525-6405 * TEL. 413/525-2332

IDENTIFICATION SUMMARY FOR SINGLE COMPONENT ANALYTES

Y-9 (0.5-1.5)

SW-846 8082A

 Lab Sample ID: 2111418-20 Date(s) Analyzed: 10/01/2021 10/01/2021

 Instrument ID (1): ECD 9 Instrument ID (2): ECD 9

GC Column (1): ID: (mm) GC Column (2): ID: (mm)

| ANALYTE | COL | RT | RT WINDOW | | CONCENTRATION | %RPD |
|--------------|-----|-------|-----------|-------|---------------|------|
| | | | FROM | TO | | |
| Aroclor-1254 | 1 | 0.000 | -0.030 | 0.030 | 0.14 | |
| | 2 | 0.000 | -0.030 | 0.030 | 0.22 | 44.4 |
| Aroclor-1260 | 1 | 0.000 | -0.030 | 0.030 | 0.082 | |
| | 2 | 0.000 | -0.030 | 0.030 | 0.069 | 17.2 |

39 Spruce Street * East Longmeadow, MA 01028 * FAX 413/525-6405 * TEL. 413/525-2332

IDENTIFICATION SUMMARY FOR SINGLE COMPONENT ANALYTES

LCS

SW-846 8082A

 Lab Sample ID: B291149-BS1 Date(s) Analyzed: 09/30/2021 09/30/2021

 Instrument ID (1): ECD 9 Instrument ID (2): ECD 9

GC Column (1): ID: (mm) GC Column (2): ID: (mm)

| ANALYTE | COL | RT | RT WINDOW | | CONCENTRATION | %RPD |
|--------------|-----|-------|-----------|-------|---------------|------|
| | | | FROM | TO | | |
| Aroclor-1016 | 1 | 0.000 | -0.030 | 0.030 | 0.14 | |
| | 2 | 0.000 | -0.030 | 0.030 | 0.12 | 15.4 |
| Aroclor-1260 | 1 | 0.000 | -0.030 | 0.030 | 0.14 | |
| | 2 | 0.000 | -0.030 | 0.030 | 0.13 | 14.3 |



39 Spruce Street * East Longmeadow, MA 01028 * FAX 413/525-6405 * TEL. 413/525-2332

**IDENTIFICATION SUMMARY
FOR SINGLE COMPONENT ANALYTES**

| |
|---------|
| LCS Dup |
|---------|

SW-846 8082A

Lab Sample ID: B291149-BSD1 Date(s) Analyzed: 09/30/2021 09/30/2021

Instrument ID (1): ECD 9 Instrument ID (2): ECD 9

GC Column (1): ID: (mm) GC Column (2): ID: (mm)

| ANALYTE | COL | RT | RT WINDOW | | CONCENTRATION | %RPD |
|--------------|-----|-------|-----------|-------|---------------|------|
| | | | FROM | TO | | |
| Aroclor-1016 | 1 | 0.000 | -0.030 | 0.030 | 0.14 | |
| | 2 | 0.000 | -0.030 | 0.030 | 0.12 | 15.4 |
| Aroclor-1260 | 1 | 0.000 | -0.030 | 0.030 | 0.15 | |
| | 2 | 0.000 | -0.030 | 0.030 | 0.13 | 14.3 |

39 Spruce Street * East Longmeadow, MA 01028 * FAX 413/525-6405 * TEL. 413/525-2332

IDENTIFICATION SUMMARY FOR SINGLE COMPONENT ANALYTES

Matrix Spike

SW-846 8082A

 Lab Sample ID: B291149-MS1 Date(s) Analyzed: 09/30/2021 09/30/2021

 Instrument ID (1): ECD 9 Instrument ID (2): ECD 9

GC Column (1): ID: (mm) GC Column (2): ID: (mm)

| ANALYTE | COL | RT | RT WINDOW | | CONCENTRATION | %RPD |
|--------------|-----|-------|-----------|-------|---------------|------|
| | | | FROM | TO | | |
| Aroclor-1016 | 1 | 0.000 | -0.030 | 0.030 | 0.18 | |
| | 2 | 0.000 | -0.030 | 0.030 | 0.17 | 5.7 |
| Aroclor-1260 | 1 | 0.000 | -0.030 | 0.030 | 0.20 | |
| | 2 | 0.000 | -0.030 | 0.030 | 0.18 | 10.5 |

39 Spruce Street * East Longmeadow, MA 01028 * FAX 413/525-6405 * TEL. 413/525-2332

IDENTIFICATION SUMMARY FOR SINGLE COMPONENT ANALYTES

SW-846 8082A

Matrix Spike Dup

 Lab Sample ID: B291149-MSD1 Date(s) Analyzed: 09/30/2021 09/30/2021

 Instrument ID (1): ECD 9 Instrument ID (2): ECD 9

GC Column (1): ID: (mm) GC Column (2): ID: (mm)

| ANALYTE | COL | RT | RT WINDOW | | CONCENTRATION | %RPD |
|--------------|-----|-------|-----------|-------|---------------|------|
| | | | FROM | TO | | |
| Aroclor-1016 | 1 | 0.000 | -0.030 | 0.030 | 0.11 | |
| | 2 | 0.000 | -0.030 | 0.030 | 0.12 | 8.7 |
| Aroclor-1260 | 1 | 0.000 | -0.030 | 0.030 | 0.12 | |
| | 2 | 0.000 | -0.030 | 0.030 | 0.12 | 0.0 |

39 Spruce Street * East Longmeadow, MA 01028 * FAX 413/525-6405 * TEL. 413/525-2332

IDENTIFICATION SUMMARY FOR SINGLE COMPONENT ANALYTES

LCS

SW-846 8082A

 Lab Sample ID: B291624-BS1 Date(s) Analyzed: 10/06/2021 10/06/2021

 Instrument ID (1): ECD1 Instrument ID (2): ECD1

GC Column (1): ID: (mm) GC Column (2): ID: (mm)

| ANALYTE | COL | RT | RT WINDOW | | CONCENTRATION | %RPD |
|--------------|-----|-------|-----------|-------|---------------|------|
| | | | FROM | TO | | |
| Aroclor-1016 | 1 | 0.000 | -0.030 | 0.030 | 0.12 | |
| | 2 | 0.000 | -0.030 | 0.030 | 0.10 | 18.2 |
| Aroclor-1260 | 1 | 0.000 | -0.030 | 0.030 | 0.12 | |
| | 2 | 0.000 | -0.030 | 0.030 | 0.11 | 8.7 |

**IDENTIFICATION SUMMARY
FOR SINGLE COMPONENT ANALYTES**

| |
|---------|
| LCS Dup |
|---------|

SW-846 8082A

Lab Sample ID: B291624-BSD1 Date(s) Analyzed: 10/06/2021 10/06/2021

Instrument ID (1): ECD1 Instrument ID (2): ECD1

GC Column (1): ID: (mm) GC Column (2): ID: (mm)

| ANALYTE | COL | RT | RT WINDOW | | CONCENTRATION | %RPD |
|--------------|-----|-------|-----------|-------|---------------|------|
| | | | FROM | TO | | |
| Aroclor-1016 | 1 | 0.000 | -0.030 | 0.030 | 0.12 | |
| | 2 | 0.000 | -0.030 | 0.030 | 0.11 | 8.7 |
| Aroclor-1260 | 1 | 0.000 | -0.030 | 0.030 | 0.11 | |
| | 2 | 0.000 | -0.030 | 0.030 | 0.11 | 0.0 |

39 Spruce Street * East Longmeadow, MA 01028 * FAX 413/525-6405 * TEL. 413/525-2332

FLAG/QUALIFIER SUMMARY

| | |
|------|--|
| * | QC result is outside of established limits. |
| † | Wide recovery limits established for difficult compound. |
| ‡ | Wide RPD limits established for difficult compound. |
| # | Data exceeded client recommended or regulatory level |
| ND | Not Detected |
| RL | Reporting Limit is at the level of quantitation (LOQ) |
| DL | Detection Limit is the lower limit of detection determined by the MDL study |
| MCL | Maximum Contaminant Level |
| | Percent recoveries and relative percent differences (RPDs) are determined by the software using values in the calculation which have not been rounded. |
| | No results have been blank subtracted unless specified in the case narrative section. |
| P-02 | Sample RPD between primary and confirmatory analysis exceeded 40%. Per EPA method 8000, the lower value was reported due to obvious chromatographic interference on the column with the higher result. |
| R-06 | Matrix spike duplicate RPD is outside of control limits. Reduced precision is anticipated for reported result for this compound in this sample. |
| S-01 | The surrogate recovery for this sample is not available due to sample dilution below the surrogate reporting limit required from high analyte concentration and/or matrix interferences. |
| S-24 | Surrogate recovery is biased high due to the presence of Aroclor 1268 in the sample. Aroclor 1268 contains decachlorobiphenyl. |

CERTIFICATIONS
Certified Analyses included in this Report

| Analyte | Certifications |
|--------------------------------------|----------------------|
| SW-846 8082A in Product/Solid | |
| Aroclor-1016 | CT,NH,NY,ME,NC,VA,PA |
| Aroclor-1016 [2C] | CT,NH,NY,ME,NC,VA,PA |
| Aroclor-1221 | CT,NH,NY,ME,NC,VA,PA |
| Aroclor-1221 [2C] | CT,NH,NY,ME,NC,VA,PA |
| Aroclor-1232 | CT,NH,NY,ME,NC,VA,PA |
| Aroclor-1232 [2C] | CT,NH,NY,ME,NC,VA,PA |
| Aroclor-1242 | CT,NH,NY,ME,NC,VA,PA |
| Aroclor-1242 [2C] | CT,NH,NY,ME,NC,VA,PA |
| Aroclor-1248 | CT,NH,NY,ME,NC,VA,PA |
| Aroclor-1248 [2C] | CT,NH,NY,ME,NC,VA,PA |
| Aroclor-1254 | CT,NH,NY,ME,NC,VA,PA |
| Aroclor-1254 [2C] | CT,NH,NY,ME,NC,VA,PA |
| Aroclor-1260 | CT,NH,NY,ME,NC,VA,PA |
| Aroclor-1260 [2C] | CT,NH,NY,ME,NC,VA,PA |
| Aroclor-1262 | NY,NC,VA,PA |
| Aroclor-1262 [2C] | NY,NC,VA,PA |
| Aroclor-1268 | NY,NC,VA,PA |
| Aroclor-1268 [2C] | NY,NC,VA,PA |
| SW-846 8082A in Soil | |
| Aroclor-1016 | CT,NH,NY,ME,NC,VA,PA |
| Aroclor-1016 [2C] | CT,NH,NY,ME,NC,VA,PA |
| Aroclor-1221 | CT,NH,NY,ME,NC,VA,PA |
| Aroclor-1221 [2C] | CT,NH,NY,ME,NC,VA,PA |
| Aroclor-1232 | CT,NH,NY,ME,NC,VA,PA |
| Aroclor-1232 [2C] | CT,NH,NY,ME,NC,VA,PA |
| Aroclor-1242 | CT,NH,NY,ME,NC,VA,PA |
| Aroclor-1242 [2C] | CT,NH,NY,ME,NC,VA,PA |
| Aroclor-1248 | CT,NH,NY,ME,NC,VA,PA |
| Aroclor-1248 [2C] | CT,NH,NY,ME,NC,VA,PA |
| Aroclor-1254 | CT,NH,NY,ME,NC,VA,PA |
| Aroclor-1254 [2C] | CT,NH,NY,ME,NC,VA,PA |
| Aroclor-1260 | CT,NH,NY,ME,NC,VA,PA |
| Aroclor-1260 [2C] | CT,NH,NY,ME,NC,VA,PA |
| Aroclor-1262 | NY,NC,VA,PA |
| Aroclor-1262 [2C] | NY,NC,VA,PA |
| Aroclor-1268 | NY,NC,VA,PA |
| Aroclor-1268 [2C] | NY,NC,VA,PA |

39 Spruce Street * East Longmeadow, MA 01028 * FAX 413/525-6405 * TEL. 413/525-2332

Con-Test, a Pace Environmental Laboratory, operates under the following certifications and accreditations:

| Code | Description | Number | Expires |
|-------|--|---------------|------------|
| AIHA | AIHA-LAP, LLC - ISO17025:2017 | 100033 | 03/1/2022 |
| MA | Massachusetts DEP | M-MA100 | 06/30/2022 |
| CT | Connecticut Department of Public Health | PH-0165 | 12/31/2022 |
| NY | New York State Department of Health | 10899 NELAP | 04/1/2022 |
| NH-S | New Hampshire Environmental Lab | 2516 NELAP | 02/5/2022 |
| RI | Rhode Island Department of Health | LAO00112 | 12/30/2021 |
| NC | North Carolina Div. of Water Quality | 652 | 12/31/2021 |
| NJ | New Jersey DEP | MA007 NELAP | 06/30/2022 |
| FL | Florida Department of Health | E871027 NELAP | 06/30/2022 |
| VT | Vermont Department of Health Lead Laboratory | LL720741 | 07/30/2022 |
| ME | State of Maine | MA00100 | 06/9/2023 |
| VA | Commonwealth of Virginia | 460217 | 12/14/2021 |
| NH-P | New Hampshire Environmental Lab | 2557 NELAP | 09/6/2022 |
| VT-DW | Vermont Department of Health Drinking Water | VT-255716 | 06/12/2022 |
| NC-DW | North Carolina Department of Health | 25703 | 07/31/2022 |
| PA | Commonwealth of Pennsylvania DEP | 68-05812 | 06/30/2022 |
| MI | Dept. of Env, Great Lakes, and Energy | 9100 | 09/6/2022 |



2111418

Phone: 413-525-2332

Fax: 413-525-6405

Email: info@conestlabs.com

http://www.conestlabs.com

CHAIN OF CUSTODY RECORD

39 Spruce Street
East Longmeadow, MA 01028

Doc # 381 Rev 4_01/08/2020

Company Name: Wilcox and Barton, Inc.
 Address: #1B Commons Drive Unit 12B Londonderry, NH
 Phone: 603 369 4190
 Project Name: [redacted]
 Project Location: 375 Banfield Rd, Portsmouth NH
 Project Number: BANFG005
 Project Manager: Bill Wilcox
 Con-Test Quote Name/Number:
 Invoice Recipient:
 Sampled By: B. Dutra

Requested Turnaround Time
 7-Day 10-Day
 PFAS 10-Day (std) **Due Date 5 day**
Rush Approval Required
 1-Day 3-Day
 2-Day 4-Day
Data Delivery
 Format: PDF EXCEL
 Other: _____
 CLP Like Data Pkg Required:
 Email To: wwilcox mbroussard
 Fax To #: _____
PCB ONLY
 SOXHLET
 NON SOXHLET

| ANALYSIS REQUESTED | | | | |
|--------------------|-------|---------|----------|--------|
| VIALS | GLASS | PLASTIC | BACTERIA | ENCORE |
| | | | | |
| | | | | |
| | | | | |
| | | | | |
| | | | | |
| | | | | |
| | | | | |
| | | | | |
| | | | | |
| | | | | |
| | | | | |
| | | | | |
| | | | | |
| | | | | |
| | | | | |
| | | | | |
| | | | | |
| | | | | |
| | | | | |
| | | | | |
| | | | | |

PCB 8082 with soxhlet extraction (3540)

| Con-Test Work Order# | Client Sample ID / Description | Beginning Date/Time | Ending Date/Time | COMP/GRAB | Matrix Code | Conc Code | VIALS | GLASS | PLASTIC | BACTERIA | ENCORE |
|----------------------|--------------------------------|---------------------|------------------|-----------|-------------|-----------|-------|-------|---------|----------|--------|
| 1 | C-11 (0.25-0.5) | 9/24 | 11:10 | Grab | S | U | | 1 | | | |
| 2 | C-11 (0.5-1.5) | | 11:15 | Grab | S | U | | 1 | | | |
| 3 | D-11 (0.25-0.5) | | 10:10 | Grab | S | U | | 1 | | | |
| 4 | D-11 (0.25-0.5) | | 10:15 | Grab | S | U | | 1 | | | |
| 5 | E-11 (0.25-0.5) | | 10:25 | Grab | S | U | | 1 | | | |
| 6 | E-11 (0.5-1.5) | | 10:30 | Grab | S | U | | 1 | | | |
| 7 | V-12 (0.25-0.5) | | 11:30 | Grab | S | U | | 1 | | | |
| 8 | V-12 (0.5-1.5) | | 11:35 | Grab | S | U | | 1 | | | |
| 9 | W-12 (0.25-0.5) | | 11:40 | Grab | S | U | | 1 | | | |
| 10 | W-12 (0.5-1.5) | | 11:45 | Grab | S | U | | 1 | | | |

Relinquished by: (signature) *Broussard* Date/Time: 9/24/15 15:20
 Received by: (signature) *L. Williams* Date/Time: 9/24/15 15:20
 Relinquished by: (signature) *L. Williams* Date/Time: 9/24/15 18:45
 Received by: (signature) *...* Date/Time: 9/24/15 18:45
 Relinquished by: (signature) *...* Date/Time: _____
 Received by: (signature) _____ Date/Time: _____
 Relinquished by: (signature) _____ Date/Time: _____
 Received by: (signature) _____ Date/Time: _____

Detection Limit Requirements
 MA
 Other: *SES*

Special Requirements
 MA MCP Required
 MCP Certification Form Required
 CT RCP Required
 RCP Certification Form Required
 MA State DW Required

Project Entity
 Government Municipality
 Federal 21 J
 City Brownfield
 MWRA WRTA
 School
 MBTA

Please use the following codes to indicate possible sample concentration within the Conc Code column above:
 H - High; M - Medium; L - Low; C - Clean; U - Unknown

NEIAC and NHA-LAP, LLC Accredited

Other
 Chromatogram
 NHA-LAP, LLC

2 Preservation Code

Total Number Of:
 VIALS _____
 GLASS _____
 PLASTIC _____
 BACTERIA _____
 ENCORE _____

Glassware in the fridge? Y / N
 Glassware in freezer? Y / N
 Prepackaged Cooler? Y / N

*Contest is not responsible for missing samples from prepackaged coolers

1 Matrix Codes:
 GW = Ground Water
 WW = Waste Water
 DW = Drinking Water
 A = Air
 S = Soil
 SL = Sludge
 SOL = Solid
 O = Other (please define)

2 Preservation Codes:
 I = Iced
 H = HCL
 M = Methanol
 N = Nitric Acid
 S = Sulfuric Acid
 B = Sodium Bisulfate
 X = Sodium Hydroxide
 T = Sodium Thiosulfate
 O = Other (please define)

Comments:

Disclaimer: Con-Test Labs is not responsible for any omitted information on the Chain of Custody. The Chain of Custody is a legal document that must be complete and accurate and is used to determine what analyses the laboratory will perform. Any missing information is not the laboratory's responsibility. Con-Test values your partnership on each project and will try to assist with missing information, but will not be held accountable.



Phone: 413-525-2332
 Fax: 413-525-6405
 Email: info@conestlabs.com

2111418

http://www.conestlabs.com

CHAIN OF CUSTODY RECORD

39 Spruce Street
 East Longmeadow, MA 01028

Doc # 381 Rev 4_01/08/2020

Page 4 of 6

Company Name: **Wilcox and Barton, Inc.**
 Address: **#1B Commons Drive Unit 12B Londonderry, NH**
 Phone: **603 369 4190**
 Project Location: **375 Banfield Rd, Portsmouth NH**
 Project Number: **BANF0005**
 Project Manager: **Bill Wilcox**
 Con-Test Quote Name/Number:
 Invoice Recipient:
 Sampled By: **B. Dutra**

Requested Turnaround Time
 7-Day **10-Day**
 PFAS 10-Day (std) **Due Date 5 day**

Orthophosphate Samples
 1-Day **3-Day**
 2-Day **4-Day**

Data Delivery
 Format: PDF EXCEL
 Other: **PCB ONLY**
 CLP Like Data Pkg Required: **SOXHLET**
 Email To: **wwilcox mbroussard** **NON SOXHLET**
 Fax To #:

| ANALYSIS REQUESTED | | | | | | | | | | | 2 Preservation Code |
|--------------------|-------|---------|----------|--------|--|--|--|--|--|--|---|
| VIALS | GLASS | PLASTIC | BACTERIA | ENCORE | | | | | | | |
| | | | | | | | | | | | Total Number Of: VIALS _____ GLASS _____ PLASTIC _____ BACTERIA _____ ENCORE _____ Glassware in the fridge? Y / N Glassware in freezer? Y / N Prepackaged Cooler? Y / N *Contest is not responsible for missing samples from prepacked coolers |
| | | | | | | | | | | | |
| | | | | | | | | | | | |
| | | | | | | | | | | | |
| | | | | | | | | | | | |
| | | | | | | | | | | | |
| | | | | | | | | | | | |
| | | | | | | | | | | | |
| | | | | | | | | | | | |
| | | | | | | | | | | | |

| Con-Test Work Order# | Client Sample ID / Description | Beginning Date/Time | Ending Date/Time | COMP/GRAB | Matrix Code | Conc Code | VIALS | GLASS | PLASTIC | BACTERIA | ENCORE |
|----------------------|--------------------------------|---------------------|------------------|-----------|-------------|-----------|-------|-------|---------|----------|--------|
| 11 | W-13 (0.25-0.5) | 9:24 | 12:50 | Grab | S | U | | | | | |
| 12 | W-13 (0.5-1.5) | | 12:55 | Grab | S | U | | | | | |
| 13 | A-10 (0.25-0.5) | | 13:10 | Grab | S | U | | | | | |
| 14 | A-10 (0.5-1.5) | | 13:15 | Grab | S | U | | | | | |
| 15 | V-11 (0.25-0.5) | | 13:20 | Grab | S | U | | | | | |
| 16 | V-11 (0.5-1.5) | | 13:25 | Grab | S | U | | | | | |
| 17 | W-16 (0.25-0.5) | | 13:30 | Grab | S | U | | | | | |
| 18 | W-16 (0.5-1.5) | | 13:35 | Grab | S | U | | | | | |
| 19 | Y-9 (0.25-0.5) | | 13:40 | Grab | S | U | | | | | |
| 20 | Y-9 (0.5-1.5) | | 13:45 | Grab | S | U | | | | | |

Retinquished by: (signature) *[Signature]* Date/Time: **9/24/15 15:20**
 Received by: (signature) *[Signature]* Date/Time: **9/24/15 15:40**

Client Comments: A pricing

Retinquished by: (signature) *[Signature]* Date/Time: **9/24/15 18:45**
 Received by: (signature) *[Signature]* Date/Time: **9/24/15 19:05**

| Detection Limit Requirements | Special Requirements |
|---|--|
| MA <input type="checkbox"/> | MA MCP Required <input type="checkbox"/> |
| CT <input type="checkbox"/> | MCP Certification Form Required <input type="checkbox"/> |
| | CT RCP Required <input type="checkbox"/> |
| | RCP Certification Form Required <input type="checkbox"/> |
| Other: SFS <input checked="" type="checkbox"/> | MA State DW Required <input type="checkbox"/> |

Please use the following codes to indicate possible sample concentration within the Conc Code column above:
 H - High; M - Medium; L - Low; C - Clean; U - Unknown

Retinquished by: (signature) *[Signature]* Date/Time: **9/24/15 19:05**
 Received by: (signature) *[Signature]* Date/Time: **9/24/15 19:05**

Project Entity

Retinquished by: (signature) *[Signature]* Date/Time: **9/24/15 19:05**
 Received by: (signature) *[Signature]* Date/Time: **9/24/15 19:05**

Government Municipality MWRA WRTA
 Federal 21 J School
 City **Brownfield** MBTA

Other
 Chromatogram
 AIHA-LAP, LLC

Retinquished by: (signature) *[Signature]* Date/Time: **9/24/15 19:05**
 Received by: (signature) *[Signature]* Date/Time: **9/24/15 19:05**

Retinquished by: (signature) *[Signature]* Date/Time: **9/24/15 19:05**
 Received by: (signature) *[Signature]* Date/Time: **9/24/15 19:05**

Retinquished by: (signature) *[Signature]* Date/Time: **9/24/15 19:05**
 Received by: (signature) *[Signature]* Date/Time: **9/24/15 19:05**

Retinquished by: (signature) *[Signature]* Date/Time: **9/24/15 19:05**
 Received by: (signature) *[Signature]* Date/Time: **9/24/15 19:05**

Comments:

Disclaimer: Con-Test Labs is not responsible for any omitted information on the Chain of Custody. The Chain of Custody is a legal document that must be complete and accurate and is used to determine what analyses the laboratory will perform. Any missing information is not the laboratory's responsibility. Con-Test values your partnership on each project and will try to assist with missing information, but will not be held accountable.

I Have Not Confirmed Sample Container Numbers With Lab Staff Before Relinquishing Over Samples _____



con-test
ANALYTICAL LABORATORY

Doc# 277 Rev 5 2017

Login Sample Receipt Checklist - (Rejection Criteria Listing - Using Acceptance Policy) Any False Statement will be brought to the attention of the Client - State True or False

Client W&B

Received By AK Date 9/24/21 Time 1845

How were the samples received? In Cooler T No Cooler _____ On Ice T No Ice _____
Direct from Sampling _____ Ambient _____ Melted Ice _____

Were samples within Temperature? 2-6°C T By Gun # 2 Actual Temp - 5.5
By Blank # _____ Actual Temp - _____

Was Custody Seal Intact? NA Were Samples Tampered with? NA
Was COC Relinquished? T Does Chain Agree With Samples? T

Are there broken/leaking/loose caps on any samples? F

Is COC in ink/ Legible? T Were samples received within holding time? T

Did COC include all pertinent information? Client T Analysis T Sampler Name T
Project T ID's T Collection Dates/Times T

Are Sample labels filled out and legible? T

Are there Lab to Filters? F

Are there Rushes? F

Are there Short Holds? F

Is there enough Volume? T

Is there Headspace where applicable? NA

Proper Media/Containers Used? T

Were trip blanks received? F

Do all samples have the proper pH? NA

Who was notified? _____
Who was notified? _____
Who was notified? _____

MS/MSD? F

Is splitting samples required? F

On COC? F

Acid _____ Base _____

| Vials | # | Containers: | # | # | # |
|--------------|---|--------------|---|-----------------|---------------|
| Unp- | | 1 Liter Amb. | | 1 Liter Plastic | 16 oz Amb. |
| HCL- | | 500 mL Amb. | | 500 mL Plastic | 8oz Amb/Clear |
| Meoh- | | 250 mL Amb. | | 250 mL Plastic | 4oz Amb/Clear |
| Bisulfate- | | Flashpoint | | Col./Bacteria | 2oz Amb/Clear |
| DI- | | Other Glass | | Other Plastic | Encore |
| Thiosulfate- | | SOC Kit | | Plastic Bag | Frozen: |
| Sulfuric- | | Perchlorate | | Ziplock | |

Unused Media

| Vials | # | Containers: | # | # | # |
|--------------|---|---------------|---|-----------------|---------------|
| Unp- | | 1 Liter Amb. | | 1 Liter Plastic | 16 oz Amb. |
| HCL- | | 500 mL Amb. | | 500 mL Plastic | 8oz Amb/Clear |
| Meoh- | | 250 mL Amb. | | 250 mL Plastic | 4oz Amb/Clear |
| Bisulfate- | | Col./Bacteria | | Flashpoint | 2oz Amb/Clear |
| DI- | | Other Plastic | | Other Glass | Encore |
| Thiosulfate- | | SOC Kit | | Plastic Bag | Frozen: |
| Sulfuric- | | Perchlorate | | Ziplock | |

Comments:

October 1, 2021

William Wilcox
Wilcox & Barton
1115 Route 100B, Suite 200
Moretown, VT 05660

Project Location: 475 Banfield Rd., Portsmouth, NH
Client Job Number:
Project Number: BANF0005
Laboratory Work Order Number: 21I1420

Enclosed are results of analyses for samples received by the laboratory on September 24, 2021. If you have any questions concerning this report, please feel free to contact me.

Sincerely,



Scott C. Basal
Project Manager

Table of Contents

| | |
|--|----|
| Sample Summary | 3 |
| Case Narrative | 4 |
| Sample Results | 5 |
| 21I1420-01 | 5 |
| 21I1420-02 | 7 |
| 21I1420-03 | 9 |
| 21I1420-04 | 11 |
| 21I1420-05 | 13 |
| 21I1420-06 | 15 |
| 21I1420-07 | 17 |
| 21I1420-08 | 19 |
| 21I1420-09 | 21 |
| 21I1420-10 | 23 |
| Sample Preparation Information | 25 |
| QC Data | 26 |
| Polychlorinated Biphenyls with 3540 Soxhlet Extraction | 26 |
| B291180 | 26 |
| Dual Column RPD Report | 28 |
| Flag/Qualifier Summary | 36 |
| Certifications | 37 |
| Chain of Custody/Sample Receipt | 38 |

39 Spruce Street * East Longmeadow, MA 01028 * FAX 413/525-6405 * TEL. 413/525-2332

 Wilcox & Barton
 1115 Route 100B, Suite 200
 Moretown, VT 05660
 ATTN: William Wilcox

REPORT DATE: 10/1/2021

PURCHASE ORDER NUMBER:

PROJECT NUMBER: BANF0005

ANALYTICAL SUMMARY

WORK ORDER NUMBER: 2111420

The results of analyses performed on the following samples submitted to CON-TEST, a Pace Analytical Laboratory, are found in this report.

PROJECT LOCATION: 475 Banfield Rd., Portsmouth, NH

| FIELD SAMPLE # | LAB ID: | MATRIX | SAMPLE DESCRIPTION | TEST | SUB LAB |
|----------------|------------|--------|--------------------|--------------------------|---------|
| A-7 (0.25-0.5) | 2111420-01 | Soil | | SM 2540G SW-846 8082A | |
| A-7 (0.5-1.5) | 2111420-02 | Soil | | SM 2540G SW-846 8082A | |
| B-6 (0.25-0.5) | 2111420-03 | Soil | | SM 2540G SW-846 8082A | |
| B-6 (0.5-1.5) | 2111420-04 | Soil | | SM 2540G SW-846 8082A | |
| A-5 (0.25-0.5) | 2111420-05 | Soil | | SM 2540G SW-846 8082A | |
| A-5 (0.5-1.5) | 2111420-06 | Soil | | SM 2540G SW-846 8082A | |
| A-1 (0.25-0.5) | 2111420-07 | Soil | | SM 2540G SW-846 8082A | |
| A-1 (0.5-1.5) | 2111420-08 | Soil | | SM 2540G SW-846 8082A | |
| A-3 (0.25-0.5) | 2111420-09 | Soil | | SM 2540G SW-846 8082A | |
| A-3 (0.5-1.5) | 2111420-10 | Soil | | SM 2540G SW-846 8082A | |

CASE NARRATIVE SUMMARY

All reported results are within defined laboratory quality control objectives unless listed below or otherwise qualified in this report.

The results of analyses reported only relate to samples submitted to Con-Test, a Pace Analytical Laboratory, for testing.

I certify that the analyses listed above, unless specifically listed as subcontracted, if any, were performed under my direction according to the approved methodologies listed in this document, and that based upon my inquiry of those individuals immediately responsible for obtaining the information, the material contained in this report is, to the best of my knowledge and belief, accurate and complete.



Lisa A. Worthington
Technical Representative

39 Spruce Street * East Longmeadow, MA 01028 * FAX 413/525-6405 * TEL. 413/525-2332

Project Location: 475 Banfield Rd., Portsmouth, NH Sample Description:

Work Order: 2111420

Date Received: 9/24/2021

Field Sample #: A-7 (0.25-0.5)

Sampled: 9/24/2021 14:20

Sample ID: 2111420-01

Sample Matrix: Soil

Polychlorinated Biphenyls with 3540 Soxhlet Extraction

| Analyte | Results | RL | Units | Dilution | Flag/Qual | Method | Date Prepared | Date/Time Analyzed | Analyst |
|--------------------------|---------|------------|-----------------|----------|-----------|--------------|---------------|--------------------|---------|
| Aroclor-1016 [1] | ND | 0.11 | mg/Kg dry | 4 | | SW-846 8082A | 9/28/21 | 9/30/21 11:01 | TG |
| Aroclor-1221 [1] | ND | 0.11 | mg/Kg dry | 4 | | SW-846 8082A | 9/28/21 | 9/30/21 11:01 | TG |
| Aroclor-1232 [1] | ND | 0.11 | mg/Kg dry | 4 | | SW-846 8082A | 9/28/21 | 9/30/21 11:01 | TG |
| Aroclor-1242 [1] | ND | 0.11 | mg/Kg dry | 4 | | SW-846 8082A | 9/28/21 | 9/30/21 11:01 | TG |
| Aroclor-1248 [1] | ND | 0.11 | mg/Kg dry | 4 | | SW-846 8082A | 9/28/21 | 9/30/21 11:01 | TG |
| Aroclor-1254 [1] | 0.086 | 0.11 | mg/Kg dry | 4 | | SW-846 8082A | 9/28/21 | 9/30/21 11:01 | TG |
| Aroclor-1260 [2] | 0.084 | 0.11 | mg/Kg dry | 4 | | SW-846 8082A | 9/28/21 | 9/30/21 11:01 | TG |
| Aroclor-1262 [1] | ND | 0.11 | mg/Kg dry | 4 | | SW-846 8082A | 9/28/21 | 9/30/21 11:01 | TG |
| Aroclor-1268 [1] | ND | 0.11 | mg/Kg dry | 4 | | SW-846 8082A | 9/28/21 | 9/30/21 11:01 | TG |
| Surrogates | | % Recovery | Recovery Limits | | Flag/Qual | | | | |
| Decachlorobiphenyl [1] | | 103 | 30-150 | | | | | 9/30/21 11:01 | |
| Decachlorobiphenyl [2] | | 99.7 | 30-150 | | | | | 9/30/21 11:01 | |
| Tetrachloro-m-xylene [1] | | 101 | 30-150 | | | | | 9/30/21 11:01 | |
| Tetrachloro-m-xylene [2] | | 99.9 | 30-150 | | | | | 9/30/21 11:01 | |

39 Spruce Street * East Longmeadow, MA 01028 * FAX 413/525-6405 * TEL. 413/525-2332

Project Location: 475 Banfield Rd., Portsmouth, NH

Sample Description:

Work Order: 2111420

Date Received: 9/24/2021

Field Sample #: A-7 (0.25-0.5)

Sampled: 9/24/2021 14:20

Sample ID: 2111420-01

Sample Matrix: Soil

Conventional Chemistry Parameters by EPA/APHA/SW-846 Methods (Total)

| Analyte | Results | RL | Units | Dilution | Flag/Qual | Method | Date Prepared | Date/Time Analyzed | Analyst |
|----------|---------|----|-------|----------|-----------|----------|---------------|--------------------|---------|
| % Solids | 74.8 | | % Wt | 1 | | SM 2540G | 9/28/21 | 9/29/21 14:25 | GLH |

39 Spruce Street * East Longmeadow, MA 01028 * FAX 413/525-6405 * TEL. 413/525-2332

Project Location: 475 Banfield Rd., Portsmouth, NH Sample Description:

Work Order: 2111420

Date Received: 9/24/2021

Field Sample #: A-7 (0.5-1.5)

Sampled: 9/24/2021 14:25

Sample ID: 2111420-02

Sample Matrix: Soil

Polychlorinated Biphenyls with 3540 Soxhlet Extraction

| Analyte | Results | RL | Units | Dilution | Flag/Qual | Method | Date Prepared | Date/Time Analyzed | Analyst |
|--------------------------|---------|------------|-----------------|----------|-----------|--------------|---------------|--------------------|---------|
| Aroclor-1016 [1] | ND | 0.17 | mg/Kg dry | 4 | | SW-846 8082A | 9/28/21 | 9/30/21 11:19 | TG |
| Aroclor-1221 [1] | ND | 0.17 | mg/Kg dry | 4 | | SW-846 8082A | 9/28/21 | 9/30/21 11:19 | TG |
| Aroclor-1232 [1] | ND | 0.17 | mg/Kg dry | 4 | | SW-846 8082A | 9/28/21 | 9/30/21 11:19 | TG |
| Aroclor-1242 [1] | ND | 0.17 | mg/Kg dry | 4 | | SW-846 8082A | 9/28/21 | 9/30/21 11:19 | TG |
| Aroclor-1248 [1] | ND | 0.17 | mg/Kg dry | 4 | | SW-846 8082A | 9/28/21 | 9/30/21 11:19 | TG |
| Aroclor-1254 [2] | 0.18 | 0.17 | mg/Kg dry | 4 | | SW-846 8082A | 9/28/21 | 9/30/21 11:19 | TG |
| Aroclor-1260 [1] | ND | 0.17 | mg/Kg dry | 4 | | SW-846 8082A | 9/28/21 | 9/30/21 11:19 | TG |
| Aroclor-1262 [1] | ND | 0.17 | mg/Kg dry | 4 | | SW-846 8082A | 9/28/21 | 9/30/21 11:19 | TG |
| Aroclor-1268 [1] | ND | 0.17 | mg/Kg dry | 4 | | SW-846 8082A | 9/28/21 | 9/30/21 11:19 | TG |
| Surrogates | | % Recovery | Recovery Limits | | Flag/Qual | | | | |
| Decachlorobiphenyl [1] | | 117 | 30-150 | | | | | 9/30/21 11:19 | |
| Decachlorobiphenyl [2] | | 118 | 30-150 | | | | | 9/30/21 11:19 | |
| Tetrachloro-m-xylene [1] | | 99.9 | 30-150 | | | | | 9/30/21 11:19 | |
| Tetrachloro-m-xylene [2] | | 101 | 30-150 | | | | | 9/30/21 11:19 | |

39 Spruce Street * East Longmeadow, MA 01028 * FAX 413/525-6405 * TEL. 413/525-2332

Project Location: 475 Banfield Rd., Portsmouth, NH

Sample Description:

Work Order: 2111420

Date Received: 9/24/2021

Field Sample #: A-7 (0.5-1.5)

Sampled: 9/24/2021 14:25

Sample ID: 2111420-02

Sample Matrix: Soil

Conventional Chemistry Parameters by EPA/APHA/SW-846 Methods (Total)

| Analyte | Results | RL | Units | Dilution | Flag/Qual | Method | Date Prepared | Date/Time Analyzed | Analyst |
|----------|---------|----|-------|----------|-----------|----------|---------------|--------------------|---------|
| % Solids | 46.7 | | % Wt | 1 | | SM 2540G | 9/28/21 | 9/29/21 14:25 | GLH |

39 Spruce Street * East Longmeadow, MA 01028 * FAX 413/525-6405 * TEL. 413/525-2332

Project Location: 475 Banfield Rd., Portsmouth, NH Sample Description:

Work Order: 2111420

Date Received: 9/24/2021

Field Sample #: B-6 (0.25-0.5)

Sampled: 9/24/2021 14:35

Sample ID: 2111420-03

Sample Matrix: Soil

Polychlorinated Biphenyls with 3540 Soxhlet Extraction

| Analyte | Results | RL | Units | Dilution | Flag/Qual | Method | Date Prepared | Date/Time Analyzed | Analyst |
|--------------------------|---------|------------|-----------------|----------|-----------|--------------|---------------|--------------------|---------|
| Aroclor-1016 [1] | ND | 0.098 | mg/Kg dry | 4 | | SW-846 8082A | 9/28/21 | 9/30/21 11:37 | TG |
| Aroclor-1221 [1] | ND | 0.098 | mg/Kg dry | 4 | | SW-846 8082A | 9/28/21 | 9/30/21 11:37 | TG |
| Aroclor-1232 [1] | ND | 0.098 | mg/Kg dry | 4 | | SW-846 8082A | 9/28/21 | 9/30/21 11:37 | TG |
| Aroclor-1242 [1] | ND | 0.098 | mg/Kg dry | 4 | | SW-846 8082A | 9/28/21 | 9/30/21 11:37 | TG |
| Aroclor-1248 [1] | ND | 0.098 | mg/Kg dry | 4 | | SW-846 8082A | 9/28/21 | 9/30/21 11:37 | TG |
| Aroclor-1254 [1] | ND | 0.098 | mg/Kg dry | 4 | | SW-846 8082A | 9/28/21 | 9/30/21 11:37 | TG |
| Aroclor-1260 [1] | ND | 0.098 | mg/Kg dry | 4 | | SW-846 8082A | 9/28/21 | 9/30/21 11:37 | TG |
| Aroclor-1262 [1] | ND | 0.098 | mg/Kg dry | 4 | | SW-846 8082A | 9/28/21 | 9/30/21 11:37 | TG |
| Aroclor-1268 [1] | ND | 0.098 | mg/Kg dry | 4 | | SW-846 8082A | 9/28/21 | 9/30/21 11:37 | TG |
| Surrogates | | % Recovery | Recovery Limits | | Flag/Qual | | | | |
| Decachlorobiphenyl [1] | | 93.4 | 30-150 | | | | | 9/30/21 11:37 | |
| Decachlorobiphenyl [2] | | 95.4 | 30-150 | | | | | 9/30/21 11:37 | |
| Tetrachloro-m-xylene [1] | | 97.7 | 30-150 | | | | | 9/30/21 11:37 | |
| Tetrachloro-m-xylene [2] | | 100 | 30-150 | | | | | 9/30/21 11:37 | |

39 Spruce Street * East Longmeadow, MA 01028 * FAX 413/525-6405 * TEL. 413/525-2332

Project Location: 475 Banfield Rd., Portsmouth, NH

Sample Description:

Work Order: 2111420

Date Received: 9/24/2021

Field Sample #: B-6 (0.25-0.5)

Sampled: 9/24/2021 14:35

Sample ID: 2111420-03

Sample Matrix: Soil

Conventional Chemistry Parameters by EPA/APHA/SW-846 Methods (Total)

| Analyte | Results | RL | Units | Dilution | Flag/Qual | Method | Date Prepared | Date/Time Analyzed | Analyst |
|----------|---------|----|-------|----------|-----------|----------|---------------|--------------------|---------|
| % Solids | 81.6 | | % Wt | 1 | | SM 2540G | 9/28/21 | 9/29/21 14:25 | GLH |

39 Spruce Street * East Longmeadow, MA 01028 * FAX 413/525-6405 * TEL. 413/525-2332

Project Location: 475 Banfield Rd., Portsmouth, NH Sample Description:

Work Order: 2111420

Date Received: 9/24/2021

Field Sample #: B-6 (0.5-1.5)

Sampled: 9/24/2021 14:40

Sample ID: 2111420-04

Sample Matrix: Soil

Polychlorinated Biphenyls with 3540 Soxhlet Extraction

| Analyte | Results | RL | Units | Dilution | Flag/Qual | Method | Date Prepared | Date/Time Analyzed | Analyst |
|--------------------------|---------|------------|-----------------|----------|-----------|--------------|---------------|--------------------|---------|
| Aroclor-1016 [1] | ND | 0.094 | mg/Kg dry | 4 | | SW-846 8082A | 9/28/21 | 9/30/21 11:55 | TG |
| Aroclor-1221 [1] | ND | 0.094 | mg/Kg dry | 4 | | SW-846 8082A | 9/28/21 | 9/30/21 11:55 | TG |
| Aroclor-1232 [1] | ND | 0.094 | mg/Kg dry | 4 | | SW-846 8082A | 9/28/21 | 9/30/21 11:55 | TG |
| Aroclor-1242 [1] | ND | 0.094 | mg/Kg dry | 4 | | SW-846 8082A | 9/28/21 | 9/30/21 11:55 | TG |
| Aroclor-1248 [1] | ND | 0.094 | mg/Kg dry | 4 | | SW-846 8082A | 9/28/21 | 9/30/21 11:55 | TG |
| Aroclor-1254 [1] | ND | 0.094 | mg/Kg dry | 4 | | SW-846 8082A | 9/28/21 | 9/30/21 11:55 | TG |
| Aroclor-1260 [1] | ND | 0.094 | mg/Kg dry | 4 | | SW-846 8082A | 9/28/21 | 9/30/21 11:55 | TG |
| Aroclor-1262 [1] | ND | 0.094 | mg/Kg dry | 4 | | SW-846 8082A | 9/28/21 | 9/30/21 11:55 | TG |
| Aroclor-1268 [1] | ND | 0.094 | mg/Kg dry | 4 | | SW-846 8082A | 9/28/21 | 9/30/21 11:55 | TG |
| Surrogates | | % Recovery | Recovery Limits | | Flag/Qual | | | | |
| Decachlorobiphenyl [1] | | 98.3 | 30-150 | | | | | 9/30/21 11:55 | |
| Decachlorobiphenyl [2] | | 98.1 | 30-150 | | | | | 9/30/21 11:55 | |
| Tetrachloro-m-xylene [1] | | 94.1 | 30-150 | | | | | 9/30/21 11:55 | |
| Tetrachloro-m-xylene [2] | | 93.8 | 30-150 | | | | | 9/30/21 11:55 | |

39 Spruce Street * East Longmeadow, MA 01028 * FAX 413/525-6405 * TEL. 413/525-2332

Project Location: 475 Banfield Rd., Portsmouth, NH

Sample Description:

Work Order: 2111420

Date Received: 9/24/2021

Field Sample #: B-6 (0.5-1.5)

Sampled: 9/24/2021 14:40

Sample ID: 2111420-04

Sample Matrix: Soil

Conventional Chemistry Parameters by EPA/APHA/SW-846 Methods (Total)

| Analyte | Results | RL | Units | Dilution | Flag/Qual | Method | Date Prepared | Date/Time Analyzed | Analyst |
|----------|---------|----|-------|----------|-----------|----------|---------------|--------------------|---------|
| % Solids | 84.7 | | % Wt | 1 | | SM 2540G | 9/28/21 | 9/29/21 14:25 | GLH |

39 Spruce Street * East Longmeadow, MA 01028 * FAX 413/525-6405 * TEL. 413/525-2332

Project Location: 475 Banfield Rd., Portsmouth, NH Sample Description:

Work Order: 2111420

Date Received: 9/24/2021

Field Sample #: A-5 (0.25-0.5)

Sampled: 9/24/2021 14:40

Sample ID: 2111420-05

Sample Matrix: Soil

Polychlorinated Biphenyls with 3540 Soxhlet Extraction

| Analyte | Results | RL | Units | Dilution | Flag/Qual | Method | Date Prepared | Date/Time Analyzed | Analyst |
|--------------------------|---------|------------|-----------------|----------|-----------|--------------|---------------|--------------------|---------|
| Aroclor-1016 [1] | ND | 0.089 | mg/Kg dry | 4 | | SW-846 8082A | 9/28/21 | 9/30/21 12:13 | TG |
| Aroclor-1221 [1] | ND | 0.089 | mg/Kg dry | 4 | | SW-846 8082A | 9/28/21 | 9/30/21 12:13 | TG |
| Aroclor-1232 [1] | ND | 0.089 | mg/Kg dry | 4 | | SW-846 8082A | 9/28/21 | 9/30/21 12:13 | TG |
| Aroclor-1242 [1] | ND | 0.089 | mg/Kg dry | 4 | | SW-846 8082A | 9/28/21 | 9/30/21 12:13 | TG |
| Aroclor-1248 [1] | ND | 0.089 | mg/Kg dry | 4 | | SW-846 8082A | 9/28/21 | 9/30/21 12:13 | TG |
| Aroclor-1254 [2] | 0.085 | 0.089 | mg/Kg dry | 4 | | SW-846 8082A | 9/28/21 | 9/30/21 12:13 | TG |
| Aroclor-1260 [1] | ND | 0.089 | mg/Kg dry | 4 | | SW-846 8082A | 9/28/21 | 9/30/21 12:13 | TG |
| Aroclor-1262 [1] | ND | 0.089 | mg/Kg dry | 4 | | SW-846 8082A | 9/28/21 | 9/30/21 12:13 | TG |
| Aroclor-1268 [1] | ND | 0.089 | mg/Kg dry | 4 | | SW-846 8082A | 9/28/21 | 9/30/21 12:13 | TG |
| Surrogates | | % Recovery | Recovery Limits | | Flag/Qual | | | | |
| Decachlorobiphenyl [1] | | 77.8 | 30-150 | | | | | 9/30/21 12:13 | |
| Decachlorobiphenyl [2] | | 78.6 | 30-150 | | | | | 9/30/21 12:13 | |
| Tetrachloro-m-xylene [1] | | 90.4 | 30-150 | | | | | 9/30/21 12:13 | |
| Tetrachloro-m-xylene [2] | | 90.3 | 30-150 | | | | | 9/30/21 12:13 | |

39 Spruce Street * East Longmeadow, MA 01028 * FAX 413/525-6405 * TEL. 413/525-2332

Project Location: 475 Banfield Rd., Portsmouth, NH

Sample Description:

Work Order: 2111420

Date Received: 9/24/2021

Field Sample #: A-5 (0.25-0.5)

Sampled: 9/24/2021 14:40

Sample ID: 2111420-05

Sample Matrix: Soil

Conventional Chemistry Parameters by EPA/APHA/SW-846 Methods (Total)

| Analyte | Results | RL | Units | Dilution | Flag/Qual | Method | Date Prepared | Date/Time Analyzed | Analyst |
|----------|---------|----|-------|----------|-----------|----------|---------------|--------------------|---------|
| % Solids | 89.6 | | % Wt | 1 | | SM 2540G | 9/28/21 | 9/29/21 14:25 | GLH |

39 Spruce Street * East Longmeadow, MA 01028 * FAX 413/525-6405 * TEL. 413/525-2332

Project Location: 475 Banfield Rd., Portsmouth, NH Sample Description:

Work Order: 2111420

Date Received: 9/24/2021

Field Sample #: A-5 (0.5-1.5)

Sampled: 9/24/2021 14:45

Sample ID: 2111420-06

Sample Matrix: Soil

Polychlorinated Biphenyls with 3540 Soxhlet Extraction

| Analyte | Results | RL | Units | Dilution | Flag/Qual | Method | Date Prepared | Date/Time Analyzed | Analyst |
|--------------------------|---------|------------|-----------------|----------|-----------|--------------|---------------|--------------------|---------|
| Aroclor-1016 [1] | ND | 0.087 | mg/Kg dry | 4 | | SW-846 8082A | 9/28/21 | 9/30/21 12:31 | TG |
| Aroclor-1221 [1] | ND | 0.087 | mg/Kg dry | 4 | | SW-846 8082A | 9/28/21 | 9/30/21 12:31 | TG |
| Aroclor-1232 [1] | ND | 0.087 | mg/Kg dry | 4 | | SW-846 8082A | 9/28/21 | 9/30/21 12:31 | TG |
| Aroclor-1242 [1] | ND | 0.087 | mg/Kg dry | 4 | | SW-846 8082A | 9/28/21 | 9/30/21 12:31 | TG |
| Aroclor-1248 [1] | ND | 0.087 | mg/Kg dry | 4 | | SW-846 8082A | 9/28/21 | 9/30/21 12:31 | TG |
| Aroclor-1254 [2] | 0.090 | 0.087 | mg/Kg dry | 4 | | SW-846 8082A | 9/28/21 | 9/30/21 12:31 | TG |
| Aroclor-1260 [1] | ND | 0.087 | mg/Kg dry | 4 | | SW-846 8082A | 9/28/21 | 9/30/21 12:31 | TG |
| Aroclor-1262 [1] | ND | 0.087 | mg/Kg dry | 4 | | SW-846 8082A | 9/28/21 | 9/30/21 12:31 | TG |
| Aroclor-1268 [1] | ND | 0.087 | mg/Kg dry | 4 | | SW-846 8082A | 9/28/21 | 9/30/21 12:31 | TG |
| Surrogates | | % Recovery | Recovery Limits | | Flag/Qual | | | | |
| Decachlorobiphenyl [1] | | 82.3 | 30-150 | | | | | 9/30/21 12:31 | |
| Decachlorobiphenyl [2] | | 81.7 | 30-150 | | | | | 9/30/21 12:31 | |
| Tetrachloro-m-xylene [1] | | 90.0 | 30-150 | | | | | 9/30/21 12:31 | |
| Tetrachloro-m-xylene [2] | | 89.0 | 30-150 | | | | | 9/30/21 12:31 | |

39 Spruce Street * East Longmeadow, MA 01028 * FAX 413/525-6405 * TEL. 413/525-2332

Project Location: 475 Banfield Rd., Portsmouth, NH

Sample Description:

Work Order: 2111420

Date Received: 9/24/2021

Field Sample #: A-5 (0.5-1.5)

Sampled: 9/24/2021 14:45

Sample ID: 2111420-06

Sample Matrix: Soil

Conventional Chemistry Parameters by EPA/APHA/SW-846 Methods (Total)

| Analyte | Results | RL | Units | Dilution | Flag/Qual | Method | Date Prepared | Date/Time Analyzed | Analyst |
|----------|---------|----|-------|----------|-----------|----------|---------------|--------------------|---------|
| % Solids | 91.7 | | % Wt | 1 | | SM 2540G | 9/28/21 | 9/29/21 14:25 | GLH |

39 Spruce Street * East Longmeadow, MA 01028 * FAX 413/525-6405 * TEL. 413/525-2332

Project Location: 475 Banfield Rd., Portsmouth, NH Sample Description:

Work Order: 2111420

Date Received: 9/24/2021

Field Sample #: A-1 (0.25-0.5)

Sampled: 9/24/2021 15:10

Sample ID: 2111420-07

Sample Matrix: Soil

Polychlorinated Biphenyls with 3540 Soxhlet Extraction

| Analyte | Results | RL | Units | Dilution | Flag/Qual | Method | Date Prepared | Date/Time Analyzed | Analyst |
|--------------------------|---------|------------|-----------------|----------|-----------|--------------|---------------|--------------------|---------|
| Aroclor-1016 [1] | ND | 0.091 | mg/Kg dry | 4 | | SW-846 8082A | 9/28/21 | 9/30/21 12:49 | TG |
| Aroclor-1221 [1] | ND | 0.091 | mg/Kg dry | 4 | | SW-846 8082A | 9/28/21 | 9/30/21 12:49 | TG |
| Aroclor-1232 [1] | ND | 0.091 | mg/Kg dry | 4 | | SW-846 8082A | 9/28/21 | 9/30/21 12:49 | TG |
| Aroclor-1242 [1] | ND | 0.091 | mg/Kg dry | 4 | | SW-846 8082A | 9/28/21 | 9/30/21 12:49 | TG |
| Aroclor-1248 [1] | ND | 0.091 | mg/Kg dry | 4 | | SW-846 8082A | 9/28/21 | 9/30/21 12:49 | TG |
| Aroclor-1254 [1] | ND | 0.091 | mg/Kg dry | 4 | | SW-846 8082A | 9/28/21 | 9/30/21 12:49 | TG |
| Aroclor-1260 [1] | ND | 0.091 | mg/Kg dry | 4 | | SW-846 8082A | 9/28/21 | 9/30/21 12:49 | TG |
| Aroclor-1262 [1] | ND | 0.091 | mg/Kg dry | 4 | | SW-846 8082A | 9/28/21 | 9/30/21 12:49 | TG |
| Aroclor-1268 [1] | ND | 0.091 | mg/Kg dry | 4 | | SW-846 8082A | 9/28/21 | 9/30/21 12:49 | TG |
| Surrogates | | % Recovery | Recovery Limits | | Flag/Qual | | | | |
| Decachlorobiphenyl [1] | | 98.6 | 30-150 | | | | | 9/30/21 12:49 | |
| Decachlorobiphenyl [2] | | 98.1 | 30-150 | | | | | 9/30/21 12:49 | |
| Tetrachloro-m-xylene [1] | | 94.5 | 30-150 | | | | | 9/30/21 12:49 | |
| Tetrachloro-m-xylene [2] | | 96.1 | 30-150 | | | | | 9/30/21 12:49 | |

39 Spruce Street * East Longmeadow, MA 01028 * FAX 413/525-6405 * TEL. 413/525-2332

Project Location: 475 Banfield Rd., Portsmouth, NH Sample Description:

Work Order: 2111420

Date Received: 9/24/2021

Field Sample #: A-1 (0.25-0.5)

Sampled: 9/24/2021 15:10

Sample ID: 2111420-07

Sample Matrix: Soil

Conventional Chemistry Parameters by EPA/APHA/SW-846 Methods (Total)

| Analyte | Results | RL | Units | Dilution | Flag/Qual | Method | Date Prepared | Date/Time Analyzed | Analyst |
|----------|---------|----|-------|----------|-----------|----------|---------------|--------------------|---------|
| % Solids | 87.8 | | % Wt | 1 | | SM 2540G | 9/28/21 | 9/29/21 14:25 | GLH |

39 Spruce Street * East Longmeadow, MA 01028 * FAX 413/525-6405 * TEL. 413/525-2332

Project Location: 475 Banfield Rd., Portsmouth, NH Sample Description:

Work Order: 2111420

Date Received: 9/24/2021

Field Sample #: A-1 (0.5-1.5)

Sampled: 9/24/2021 15:15

Sample ID: 2111420-08

Sample Matrix: Soil

Polychlorinated Biphenyls with 3540 Soxhlet Extraction

| Analyte | Results | RL | Units | Dilution | Flag/Qual | Method | Date Prepared | Date/Time Analyzed | Analyst |
|--------------------------|---------|------------|-----------------|----------|-----------|--------------|---------------|--------------------|---------|
| Aroclor-1016 [1] | ND | 0.092 | mg/Kg dry | 4 | | SW-846 8082A | 9/28/21 | 9/30/21 13:07 | TG |
| Aroclor-1221 [1] | ND | 0.092 | mg/Kg dry | 4 | | SW-846 8082A | 9/28/21 | 9/30/21 13:07 | TG |
| Aroclor-1232 [1] | ND | 0.092 | mg/Kg dry | 4 | | SW-846 8082A | 9/28/21 | 9/30/21 13:07 | TG |
| Aroclor-1242 [1] | ND | 0.092 | mg/Kg dry | 4 | | SW-846 8082A | 9/28/21 | 9/30/21 13:07 | TG |
| Aroclor-1248 [1] | ND | 0.092 | mg/Kg dry | 4 | | SW-846 8082A | 9/28/21 | 9/30/21 13:07 | TG |
| Aroclor-1254 [1] | ND | 0.092 | mg/Kg dry | 4 | | SW-846 8082A | 9/28/21 | 9/30/21 13:07 | TG |
| Aroclor-1260 [1] | ND | 0.092 | mg/Kg dry | 4 | | SW-846 8082A | 9/28/21 | 9/30/21 13:07 | TG |
| Aroclor-1262 [1] | ND | 0.092 | mg/Kg dry | 4 | | SW-846 8082A | 9/28/21 | 9/30/21 13:07 | TG |
| Aroclor-1268 [1] | ND | 0.092 | mg/Kg dry | 4 | | SW-846 8082A | 9/28/21 | 9/30/21 13:07 | TG |
| Surrogates | | % Recovery | Recovery Limits | | Flag/Qual | | | | |
| Decachlorobiphenyl [1] | | 90.2 | 30-150 | | | | | 9/30/21 13:07 | |
| Decachlorobiphenyl [2] | | 90.8 | 30-150 | | | | | 9/30/21 13:07 | |
| Tetrachloro-m-xylene [1] | | 84.5 | 30-150 | | | | | 9/30/21 13:07 | |
| Tetrachloro-m-xylene [2] | | 85.4 | 30-150 | | | | | 9/30/21 13:07 | |

39 Spruce Street * East Longmeadow, MA 01028 * FAX 413/525-6405 * TEL. 413/525-2332

Project Location: 475 Banfield Rd., Portsmouth, NH

Sample Description:

Work Order: 2111420

Date Received: 9/24/2021

Field Sample #: A-1 (0.5-1.5)

Sampled: 9/24/2021 15:15

Sample ID: 2111420-08

Sample Matrix: Soil

Conventional Chemistry Parameters by EPA/PHA/SW-846 Methods (Total)

| Analyte | Results | RL | Units | Dilution | Flag/Qual | Method | Date Prepared | Date/Time Analyzed | Analyst |
|----------|---------|----|-------|----------|-----------|----------|---------------|--------------------|---------|
| % Solids | 87.3 | | % Wt | 1 | | SM 2540G | 9/28/21 | 9/29/21 14:26 | GLH |

39 Spruce Street * East Longmeadow, MA 01028 * FAX 413/525-6405 * TEL. 413/525-2332

Project Location: 475 Banfield Rd., Portsmouth, NH Sample Description:

Work Order: 2111420

Date Received: 9/24/2021

Field Sample #: A-3 (0.25-0.5)

Sampled: 9/24/2021 15:00

Sample ID: 2111420-09

Sample Matrix: Soil

Polychlorinated Biphenyls with 3540 Soxhlet Extraction

| Analyte | Results | RL | Units | Dilution | Flag/Qual | Method | Date Prepared | Date/Time Analyzed | Analyst |
|--------------------------|---------|------------|-----------------|----------|-----------|--------------|---------------|--------------------|---------|
| Aroclor-1016 [1] | ND | 0.093 | mg/Kg dry | 4 | | SW-846 8082A | 9/28/21 | 9/30/21 13:25 | TG |
| Aroclor-1221 [1] | ND | 0.093 | mg/Kg dry | 4 | | SW-846 8082A | 9/28/21 | 9/30/21 13:25 | TG |
| Aroclor-1232 [1] | ND | 0.093 | mg/Kg dry | 4 | | SW-846 8082A | 9/28/21 | 9/30/21 13:25 | TG |
| Aroclor-1242 [1] | ND | 0.093 | mg/Kg dry | 4 | | SW-846 8082A | 9/28/21 | 9/30/21 13:25 | TG |
| Aroclor-1248 [1] | ND | 0.093 | mg/Kg dry | 4 | | SW-846 8082A | 9/28/21 | 9/30/21 13:25 | TG |
| Aroclor-1254 [1] | ND | 0.093 | mg/Kg dry | 4 | | SW-846 8082A | 9/28/21 | 9/30/21 13:25 | TG |
| Aroclor-1260 [1] | ND | 0.093 | mg/Kg dry | 4 | | SW-846 8082A | 9/28/21 | 9/30/21 13:25 | TG |
| Aroclor-1262 [1] | ND | 0.093 | mg/Kg dry | 4 | | SW-846 8082A | 9/28/21 | 9/30/21 13:25 | TG |
| Aroclor-1268 [1] | ND | 0.093 | mg/Kg dry | 4 | | SW-846 8082A | 9/28/21 | 9/30/21 13:25 | TG |
| Surrogates | | % Recovery | Recovery Limits | | Flag/Qual | | | | |
| Decachlorobiphenyl [1] | | 96.5 | 30-150 | | | | | 9/30/21 13:25 | |
| Decachlorobiphenyl [2] | | 96.9 | 30-150 | | | | | 9/30/21 13:25 | |
| Tetrachloro-m-xylene [1] | | 86.8 | 30-150 | | | | | 9/30/21 13:25 | |
| Tetrachloro-m-xylene [2] | | 87.6 | 30-150 | | | | | 9/30/21 13:25 | |

39 Spruce Street * East Longmeadow, MA 01028 * FAX 413/525-6405 * TEL. 413/525-2332

Project Location: 475 Banfield Rd., Portsmouth, NH

Sample Description:

Work Order: 2111420

Date Received: 9/24/2021

Field Sample #: A-3 (0.25-0.5)

Sampled: 9/24/2021 15:00

Sample ID: 2111420-09

Sample Matrix: Soil

Conventional Chemistry Parameters by EPA/APHA/SW-846 Methods (Total)

| Analyte | Results | RL | Units | Dilution | Flag/Qual | Method | Date Prepared | Date/Time Analyzed | Analyst |
|----------|---------|----|-------|----------|-----------|----------|---------------|--------------------|---------|
| % Solids | 85.8 | | % Wt | 1 | | SM 2540G | 9/28/21 | 9/29/21 14:26 | GLH |

39 Spruce Street * East Longmeadow, MA 01028 * FAX 413/525-6405 * TEL. 413/525-2332

Project Location: 475 Banfield Rd., Portsmouth, NH Sample Description:

Work Order: 2111420

Date Received: 9/24/2021

Field Sample #: A-3 (0.5-1.5)

Sampled: 9/24/2021 15:05

Sample ID: 2111420-10

Sample Matrix: Soil

Polychlorinated Biphenyls with 3540 Soxhlet Extraction

| Analyte | Results | RL | Units | Dilution | Flag/Qual | Method | Date Prepared | Date/Time Analyzed | Analyst |
|--------------------------|---------|------------|-----------------|----------|-----------|--------------|---------------|--------------------|---------|
| Aroclor-1016 [1] | ND | 0.092 | mg/Kg dry | 4 | | SW-846 8082A | 9/28/21 | 9/30/21 13:43 | TG |
| Aroclor-1221 [1] | ND | 0.092 | mg/Kg dry | 4 | | SW-846 8082A | 9/28/21 | 9/30/21 13:43 | TG |
| Aroclor-1232 [1] | ND | 0.092 | mg/Kg dry | 4 | | SW-846 8082A | 9/28/21 | 9/30/21 13:43 | TG |
| Aroclor-1242 [1] | ND | 0.092 | mg/Kg dry | 4 | | SW-846 8082A | 9/28/21 | 9/30/21 13:43 | TG |
| Aroclor-1248 [1] | ND | 0.092 | mg/Kg dry | 4 | | SW-846 8082A | 9/28/21 | 9/30/21 13:43 | TG |
| Aroclor-1254 [1] | ND | 0.092 | mg/Kg dry | 4 | | SW-846 8082A | 9/28/21 | 9/30/21 13:43 | TG |
| Aroclor-1260 [1] | ND | 0.092 | mg/Kg dry | 4 | | SW-846 8082A | 9/28/21 | 9/30/21 13:43 | TG |
| Aroclor-1262 [1] | ND | 0.092 | mg/Kg dry | 4 | | SW-846 8082A | 9/28/21 | 9/30/21 13:43 | TG |
| Aroclor-1268 [1] | ND | 0.092 | mg/Kg dry | 4 | | SW-846 8082A | 9/28/21 | 9/30/21 13:43 | TG |
| Surrogates | | % Recovery | Recovery Limits | | Flag/Qual | | | | |
| Decachlorobiphenyl [1] | | 88.1 | 30-150 | | | | | 9/30/21 13:43 | |
| Decachlorobiphenyl [2] | | 88.7 | 30-150 | | | | | 9/30/21 13:43 | |
| Tetrachloro-m-xylene [1] | | 80.9 | 30-150 | | | | | 9/30/21 13:43 | |
| Tetrachloro-m-xylene [2] | | 82.8 | 30-150 | | | | | 9/30/21 13:43 | |

39 Spruce Street * East Longmeadow, MA 01028 * FAX 413/525-6405 * TEL. 413/525-2332

Project Location: 475 Banfield Rd., Portsmouth, NH

Sample Description:

Work Order: 2111420

Date Received: 9/24/2021

Field Sample #: A-3 (0.5-1.5)

Sampled: 9/24/2021 15:05

Sample ID: 2111420-10

Sample Matrix: Soil

Conventional Chemistry Parameters by EPA/PHA/SW-846 Methods (Total)

| Analyte | Results | RL | Units | Dilution | Flag/Qual | Method | Date Prepared | Date/Time Analyzed | Analyst |
|----------|---------|----|-------|----------|-----------|----------|---------------|--------------------|---------|
| % Solids | 86.6 | | % Wt | 1 | | SM 2540G | 9/28/21 | 9/29/21 14:26 | GLH |

39 Spruce Street * East Longmeadow, MA 01028 * FAX 413/525-6405 * TEL. 413/525-2332

Sample Extraction Data
Prep Method: % Solids Analytical Method: SM 2540G

| Lab Number [Field ID] | Batch | Date |
|-----------------------------|---------|----------|
| 21I1420-01 [A-7 (0.25-0.5)] | B291236 | 09/28/21 |
| 21I1420-02 [A-7 (0.5-1.5)] | B291236 | 09/28/21 |
| 21I1420-03 [B-6 (0.25-0.5)] | B291236 | 09/28/21 |
| 21I1420-04 [B-6 (0.5-1.5)] | B291236 | 09/28/21 |
| 21I1420-05 [A-5 (0.25-0.5)] | B291236 | 09/28/21 |
| 21I1420-06 [A-5 (0.5-1.5)] | B291236 | 09/28/21 |
| 21I1420-07 [A-1 (0.25-0.5)] | B291236 | 09/28/21 |
| 21I1420-08 [A-1 (0.5-1.5)] | B291236 | 09/28/21 |
| 21I1420-09 [A-3 (0.25-0.5)] | B291236 | 09/28/21 |
| 21I1420-10 [A-3 (0.5-1.5)] | B291236 | 09/28/21 |

Prep Method: SW-846 3540C Analytical Method: SW-846 8082A

| Lab Number [Field ID] | Batch | Initial [g] | Final [mL] | Date |
|-----------------------------|---------|-------------|------------|----------|
| 21I1420-01 [A-7 (0.25-0.5)] | B291180 | 10.0 | 10.0 | 09/28/21 |
| 21I1420-02 [A-7 (0.5-1.5)] | B291180 | 10.0 | 10.0 | 09/28/21 |
| 21I1420-03 [B-6 (0.25-0.5)] | B291180 | 10.0 | 10.0 | 09/28/21 |
| 21I1420-04 [B-6 (0.5-1.5)] | B291180 | 10.0 | 10.0 | 09/28/21 |
| 21I1420-05 [A-5 (0.25-0.5)] | B291180 | 10.0 | 10.0 | 09/28/21 |
| 21I1420-06 [A-5 (0.5-1.5)] | B291180 | 10.0 | 10.0 | 09/28/21 |
| 21I1420-07 [A-1 (0.25-0.5)] | B291180 | 10.0 | 10.0 | 09/28/21 |
| 21I1420-08 [A-1 (0.5-1.5)] | B291180 | 10.0 | 10.0 | 09/28/21 |
| 21I1420-09 [A-3 (0.25-0.5)] | B291180 | 10.0 | 10.0 | 09/28/21 |
| 21I1420-10 [A-3 (0.5-1.5)] | B291180 | 10.0 | 10.0 | 09/28/21 |

39 Spruce Street * East Longmeadow, MA 01028 * FAX 413/525-6405 * TEL. 413/525-2332

QUALITY CONTROL
Polychlorinated Biphenyls with 3540 Soxhlet Extraction - Quality Control

| Analyte | Result | Reporting Limit | Units | Spike Level | Source Result | %REC | %REC Limits | RPD | RPD Limit | Notes |
|---------------------------------------|--------|-----------------|-----------|-------------|---------------|------|-------------|------|-----------|-------|
| Batch B291180 - SW-846 3540C | | | | | | | | | | |
| Blank (B291180-BLK1) | | | | | | | | | | |
| Prepared: 09/28/21 Analyzed: 09/30/21 | | | | | | | | | | |
| Aroclor-1016 | ND | 0.020 | mg/Kg wet | | | | | | | |
| Aroclor-1016 [2C] | ND | 0.020 | mg/Kg wet | | | | | | | |
| Aroclor-1221 | ND | 0.020 | mg/Kg wet | | | | | | | |
| Aroclor-1221 [2C] | ND | 0.020 | mg/Kg wet | | | | | | | |
| Aroclor-1232 | ND | 0.020 | mg/Kg wet | | | | | | | |
| Aroclor-1232 [2C] | ND | 0.020 | mg/Kg wet | | | | | | | |
| Aroclor-1242 | ND | 0.020 | mg/Kg wet | | | | | | | |
| Aroclor-1242 [2C] | ND | 0.020 | mg/Kg wet | | | | | | | |
| Aroclor-1248 | ND | 0.020 | mg/Kg wet | | | | | | | |
| Aroclor-1248 [2C] | ND | 0.020 | mg/Kg wet | | | | | | | |
| Aroclor-1254 | ND | 0.020 | mg/Kg wet | | | | | | | |
| Aroclor-1254 [2C] | ND | 0.020 | mg/Kg wet | | | | | | | |
| Aroclor-1260 | ND | 0.020 | mg/Kg wet | | | | | | | |
| Aroclor-1260 [2C] | ND | 0.020 | mg/Kg wet | | | | | | | |
| Aroclor-1262 | ND | 0.020 | mg/Kg wet | | | | | | | |
| Aroclor-1262 [2C] | ND | 0.020 | mg/Kg wet | | | | | | | |
| Aroclor-1268 | ND | 0.020 | mg/Kg wet | | | | | | | |
| Aroclor-1268 [2C] | ND | 0.020 | mg/Kg wet | | | | | | | |
| Surrogate: Decachlorobiphenyl | 0.190 | | mg/Kg wet | 0.200 | | 95.2 | 30-150 | | | |
| Surrogate: Decachlorobiphenyl [2C] | 0.212 | | mg/Kg wet | 0.200 | | 106 | 30-150 | | | |
| Surrogate: Tetrachloro-m-xylene | 0.185 | | mg/Kg wet | 0.200 | | 92.7 | 30-150 | | | |
| Surrogate: Tetrachloro-m-xylene [2C] | 0.179 | | mg/Kg wet | 0.200 | | 89.6 | 30-150 | | | |
| LCS (B291180-BS1) | | | | | | | | | | |
| Prepared: 09/28/21 Analyzed: 09/30/21 | | | | | | | | | | |
| Aroclor-1016 | 0.18 | 0.020 | mg/Kg wet | 0.200 | | 90.0 | 40-140 | | | |
| Aroclor-1016 [2C] | 0.18 | 0.020 | mg/Kg wet | 0.200 | | 90.7 | 40-140 | | | |
| Aroclor-1260 | 0.17 | 0.020 | mg/Kg wet | 0.200 | | 83.7 | 40-140 | | | |
| Aroclor-1260 [2C] | 0.17 | 0.020 | mg/Kg wet | 0.200 | | 83.1 | 40-140 | | | |
| Surrogate: Decachlorobiphenyl | 0.198 | | mg/Kg wet | 0.200 | | 99.1 | 30-150 | | | |
| Surrogate: Decachlorobiphenyl [2C] | 0.194 | | mg/Kg wet | 0.200 | | 97.2 | 30-150 | | | |
| Surrogate: Tetrachloro-m-xylene | 0.184 | | mg/Kg wet | 0.200 | | 92.2 | 30-150 | | | |
| Surrogate: Tetrachloro-m-xylene [2C] | 0.177 | | mg/Kg wet | 0.200 | | 88.6 | 30-150 | | | |
| LCS Dup (B291180-BSD1) | | | | | | | | | | |
| Prepared: 09/28/21 Analyzed: 09/30/21 | | | | | | | | | | |
| Aroclor-1016 | 0.17 | 0.020 | mg/Kg wet | 0.200 | | 87.3 | 40-140 | 2.97 | 30 | |
| Aroclor-1016 [2C] | 0.17 | 0.020 | mg/Kg wet | 0.200 | | 86.0 | 40-140 | 5.32 | 30 | |
| Aroclor-1260 | 0.16 | 0.020 | mg/Kg wet | 0.200 | | 80.7 | 40-140 | 3.62 | 30 | |
| Aroclor-1260 [2C] | 0.16 | 0.020 | mg/Kg wet | 0.200 | | 79.3 | 40-140 | 4.69 | 30 | |
| Surrogate: Decachlorobiphenyl | 0.183 | | mg/Kg wet | 0.200 | | 91.3 | 30-150 | | | |
| Surrogate: Decachlorobiphenyl [2C] | 0.184 | | mg/Kg wet | 0.200 | | 91.8 | 30-150 | | | |
| Surrogate: Tetrachloro-m-xylene | 0.186 | | mg/Kg wet | 0.200 | | 93.2 | 30-150 | | | |
| Surrogate: Tetrachloro-m-xylene [2C] | 0.179 | | mg/Kg wet | 0.200 | | 89.5 | 30-150 | | | |

39 Spruce Street * East Longmeadow, MA 01028 * FAX 413/525-6405 * TEL. 413/525-2332

QUALITY CONTROL
Polychlorinated Biphenyls with 3540 Soxhlet Extraction - Quality Control

| Analyte | Result | Reporting Limit | Units | Spike Level | Source Result | %REC | %REC Limits | RPD | RPD Limit | Notes |
|--|---------------------------|-----------------|-----------|---------------------------------------|---------------|------|-------------|-------|-----------|-------|
| Batch B291180 - SW-846 3540C | | | | | | | | | | |
| Matrix Spike (B291180-MS1) | Source: 2111420-08 | | | Prepared: 09/28/21 Analyzed: 09/30/21 | | | | | | |
| Aroclor-1016 | 0.23 | 0.092 | mg/Kg dry | 0.229 | ND | 102 | 40-140 | | | |
| Aroclor-1016 [2C] | 0.23 | 0.092 | mg/Kg dry | 0.229 | ND | 102 | 40-140 | | | |
| Aroclor-1260 | 0.20 | 0.092 | mg/Kg dry | 0.229 | ND | 87.6 | 40-140 | | | |
| Aroclor-1260 [2C] | 0.20 | 0.092 | mg/Kg dry | 0.229 | ND | 88.4 | 40-140 | | | |
| Surrogate: Decachlorobiphenyl | 0.219 | | mg/Kg dry | 0.229 | | 95.6 | 30-150 | | | |
| Surrogate: Decachlorobiphenyl [2C] | 0.224 | | mg/Kg dry | 0.229 | | 97.5 | 30-150 | | | |
| Surrogate: Tetrachloro-m-xylene | 0.205 | | mg/Kg dry | 0.229 | | 89.3 | 30-150 | | | |
| Surrogate: Tetrachloro-m-xylene [2C] | 0.205 | | mg/Kg dry | 0.229 | | 89.6 | 30-150 | | | |
| Matrix Spike Dup (B291180-MSD1) | Source: 2111420-08 | | | Prepared: 09/28/21 Analyzed: 09/30/21 | | | | | | |
| Aroclor-1016 | 0.24 | 0.092 | mg/Kg dry | 0.229 | ND | 106 | 40-140 | 4.30 | 50 | |
| Aroclor-1016 [2C] | 0.24 | 0.092 | mg/Kg dry | 0.229 | ND | 103 | 40-140 | 0.803 | 50 | |
| Aroclor-1260 | 0.21 | 0.092 | mg/Kg dry | 0.229 | ND | 90.1 | 40-140 | 2.73 | 50 | |
| Aroclor-1260 [2C] | 0.20 | 0.092 | mg/Kg dry | 0.229 | ND | 88.7 | 40-140 | 0.429 | 50 | |
| Surrogate: Decachlorobiphenyl | 0.216 | | mg/Kg dry | 0.229 | | 94.2 | 30-150 | | | |
| Surrogate: Decachlorobiphenyl [2C] | 0.220 | | mg/Kg dry | 0.229 | | 95.9 | 30-150 | | | |
| Surrogate: Tetrachloro-m-xylene | 0.202 | | mg/Kg dry | 0.229 | | 88.3 | 30-150 | | | |
| Surrogate: Tetrachloro-m-xylene [2C] | 0.205 | | mg/Kg dry | 0.229 | | 89.6 | 30-150 | | | |

39 Spruce Street * East Longmeadow, MA 01028 * FAX 413/525-6405 * TEL. 413/525-2332

IDENTIFICATION SUMMARY FOR SINGLE COMPONENT ANALYTES

A-7 (0.25-0.5)

SW-846 8082A

 Lab Sample ID: 2111420-01 Date(s) Analyzed: 09/30/2021 09/30/2021

 Instrument ID (1): ECD3 Instrument ID (2): ECD3

GC Column (1): ID: (mm) GC Column (2): ID: (mm)

| ANALYTE | COL | RT | RT WINDOW | | CONCENTRATION | %RPD |
|--------------|-----|-------|-----------|-------|---------------|------|
| | | | FROM | TO | | |
| Aroclor-1254 | 1 | 0.000 | -0.030 | 0.030 | 0.086 | |
| | 2 | 0.000 | -0.030 | 0.030 | 0.19 | 75.4 |
| Aroclor-1260 | 1 | 0.000 | -0.030 | 0.030 | 0.073 | |
| | 2 | 0.000 | -0.030 | 0.030 | 0.084 | 14.0 |

39 Spruce Street * East Longmeadow, MA 01028 * FAX 413/525-6405 * TEL. 413/525-2332

IDENTIFICATION SUMMARY FOR SINGLE COMPONENT ANALYTES

A-7 (0.5-1.5)

SW-846 8082A

 Lab Sample ID: 2111420-02 Date(s) Analyzed: 09/30/2021 09/30/2021

 Instrument ID (1): ECD3 Instrument ID (2): ECD3

GC Column (1): ID: (mm) GC Column (2): ID: (mm)

| ANALYTE | COL | RT | RT WINDOW | | CONCENTRATION | %RPD |
|--------------|-----|-------|-----------|-------|---------------|------|
| | | | FROM | TO | | |
| Aroclor-1254 | 1 | 0.000 | -0.030 | 0.030 | 0.14 | |
| | 2 | 0.000 | -0.030 | 0.030 | 0.18 | 25.0 |

39 Spruce Street * East Longmeadow, MA 01028 * FAX 413/525-6405 * TEL. 413/525-2332

IDENTIFICATION SUMMARY FOR SINGLE COMPONENT ANALYTES

A-5 (0.25-0.5)

SW-846 8082A

 Lab Sample ID: 2111420-05 Date(s) Analyzed: 09/30/2021 09/30/2021

 Instrument ID (1): ECD3 Instrument ID (2): ECD3

GC Column (1): ID: (mm) GC Column (2): ID: (mm)

| ANALYTE | COL | RT | RT WINDOW | | CONCENTRATION | %RPD |
|--------------|-----|-------|-----------|-------|---------------|------|
| | | | FROM | TO | | |
| Aroclor-1254 | 1 | 0.000 | -0.030 | 0.030 | 0.083 | |
| | 2 | 0.000 | -0.030 | 0.030 | 0.085 | 2.4 |

39 Spruce Street * East Longmeadow, MA 01028 * FAX 413/525-6405 * TEL. 413/525-2332

IDENTIFICATION SUMMARY FOR SINGLE COMPONENT ANALYTES

A-5 (0.5-1.5)

SW-846 8082A

 Lab Sample ID: 2111420-06 Date(s) Analyzed: 09/30/2021 09/30/2021

 Instrument ID (1): ECD3 Instrument ID (2): ECD3

GC Column (1): ID: (mm) GC Column (2): ID: (mm)

| ANALYTE | COL | RT | RT WINDOW | | CONCENTRATION | %RPD |
|--------------|-----|-------|-----------|-------|---------------|------|
| | | | FROM | TO | | |
| Aroclor-1254 | 1 | 0.000 | -0.030 | 0.030 | 0.085 | |
| | 2 | 0.000 | -0.030 | 0.030 | 0.090 | 5.7 |

39 Spruce Street * East Longmeadow, MA 01028 * FAX 413/525-6405 * TEL. 413/525-2332

IDENTIFICATION SUMMARY FOR SINGLE COMPONENT ANALYTES

LCS

SW-846 8082A

 Lab Sample ID: B291180-BS1 Date(s) Analyzed: 09/30/2021 09/30/2021

 Instrument ID (1): ECD3 Instrument ID (2): ECD3

GC Column (1): ID: (mm) GC Column (2): ID: (mm)

| ANALYTE | COL | RT | RT WINDOW | | CONCENTRATION | %RPD |
|--------------|-----|-------|-----------|-------|---------------|------|
| | | | FROM | TO | | |
| Aroclor-1016 | 1 | 0.000 | -0.030 | 0.030 | 0.18 | |
| | 2 | 0.000 | -0.030 | 0.030 | 0.18 | 0.0 |
| Aroclor-1260 | 1 | 0.000 | -0.030 | 0.030 | 0.17 | |
| | 2 | 0.000 | -0.030 | 0.030 | 0.17 | 0.0 |

39 Spruce Street * East Longmeadow, MA 01028 * FAX 413/525-6405 * TEL. 413/525-2332

IDENTIFICATION SUMMARY FOR SINGLE COMPONENT ANALYTES

LCS Dup

SW-846 8082A

 Lab Sample ID: B291180-BSD1 Date(s) Analyzed: 09/30/2021 09/30/2021

 Instrument ID (1): ECD3 Instrument ID (2): ECD3

GC Column (1): ID: (mm) GC Column (2): ID: (mm)

| ANALYTE | COL | RT | RT WINDOW | | CONCENTRATION | %RPD |
|--------------|-----|-------|-----------|-------|---------------|------|
| | | | FROM | TO | | |
| Aroclor-1016 | 1 | 0.000 | -0.030 | 0.030 | 0.17 | |
| | 2 | 0.000 | -0.030 | 0.030 | 0.17 | 5.7 |
| Aroclor-1260 | 1 | 0.000 | -0.030 | 0.030 | 0.16 | |
| | 2 | 0.000 | -0.030 | 0.030 | 0.16 | 0.0 |



39 Spruce Street * East Longmeadow, MA 01028 * FAX 413/525-6405 * TEL. 413/525-2332

IDENTIFICATION SUMMARY FOR SINGLE COMPONENT ANALYTES

Matrix Spike

SW-846 8082A

Lab Sample ID: B291180-MS1 Date(s) Analyzed: 09/30/2021 09/30/2021
 Instrument ID (1): ECD3 Instrument ID (2): ECD3
 GC Column (1): ID: (mm) GC Column (2): ID: (mm)

| ANALYTE | COL | RT | RT WINDOW | | CONCENTRATION | %RPD |
|--------------|-----|-------|-----------|-------|---------------|------|
| | | | FROM | TO | | |
| Aroclor-1016 | 1 | 0.000 | -0.030 | 0.030 | 0.23 | |
| | 2 | 0.000 | -0.030 | 0.030 | 0.23 | 0.0 |
| Aroclor-1260 | 1 | 0.000 | -0.030 | 0.030 | 0.20 | |
| | 2 | 0.000 | -0.030 | 0.030 | 0.20 | 0.0 |

**IDENTIFICATION SUMMARY
FOR SINGLE COMPONENT ANALYTES**

Matrix Spike Dup

SW-846 8082A

Lab Sample ID: B291180-MSD1 Date(s) Analyzed: 09/30/2021 09/30/2021
Instrument ID (1): ECD3 Instrument ID (2): ECD3
GC Column (1): ID: (mm) GC Column (2): ID: (mm)

| ANALYTE | COL | RT | RT WINDOW | | CONCENTRATION | %RPD |
|--------------|-----|-------|-----------|-------|---------------|------|
| | | | FROM | TO | | |
| Aroclor-1016 | 1 | 0.000 | -0.030 | 0.030 | 0.24 | |
| | 2 | 0.000 | -0.030 | 0.030 | 0.24 | 0.0 |
| Aroclor-1260 | 1 | 0.000 | -0.030 | 0.030 | 0.21 | |
| | 2 | 0.000 | -0.030 | 0.030 | 0.20 | 4.9 |

FLAG/QUALIFIER SUMMARY

| | |
|-----|---|
| * | QC result is outside of established limits. |
| † | Wide recovery limits established for difficult compound. |
| ‡ | Wide RPD limits established for difficult compound. |
| # | Data exceeded client recommended or regulatory level |
| ND | Not Detected |
| RL | Reporting Limit is at the level of quantitation (LOQ) |
| DL | Detection Limit is the lower limit of detection determined by the MDL study |
| MCL | Maximum Contaminant Level |

Percent recoveries and relative percent differences (RPDs) are determined by the software using values in the calculation which have not been rounded.

No results have been blank subtracted unless specified in the case narrative section.

CERTIFICATIONS

Certified Analyses included in this Report

| Analyte | Certifications |
|-----------------------------|----------------------|
| <i>SW-846 8082A in Soil</i> | |
| Aroclor-1016 | CT,NH,NY,ME,NC,VA,PA |
| Aroclor-1016 [2C] | CT,NH,NY,ME,NC,VA,PA |
| Aroclor-1221 | CT,NH,NY,ME,NC,VA,PA |
| Aroclor-1221 [2C] | CT,NH,NY,ME,NC,VA,PA |
| Aroclor-1232 | CT,NH,NY,ME,NC,VA,PA |
| Aroclor-1232 [2C] | CT,NH,NY,ME,NC,VA,PA |
| Aroclor-1242 | CT,NH,NY,ME,NC,VA,PA |
| Aroclor-1242 [2C] | CT,NH,NY,ME,NC,VA,PA |
| Aroclor-1248 | CT,NH,NY,ME,NC,VA,PA |
| Aroclor-1248 [2C] | CT,NH,NY,ME,NC,VA,PA |
| Aroclor-1254 | CT,NH,NY,ME,NC,VA,PA |
| Aroclor-1254 [2C] | CT,NH,NY,ME,NC,VA,PA |
| Aroclor-1260 | CT,NH,NY,ME,NC,VA,PA |
| Aroclor-1260 [2C] | CT,NH,NY,ME,NC,VA,PA |
| Aroclor-1262 | NY,NC,VA,PA |
| Aroclor-1262 [2C] | NY,NC,VA,PA |
| Aroclor-1268 | NY,NC,VA,PA |
| Aroclor-1268 [2C] | NY,NC,VA,PA |

Con-Test, a Pace Environmental Laboratory, operates under the following certifications and accreditations:

| Code | Description | Number | Expires |
|-------|--|---------------|------------|
| AIHA | AIHA-LAP, LLC - ISO17025:2017 | 100033 | 03/1/2022 |
| MA | Massachusetts DEP | M-MA100 | 06/30/2022 |
| CT | Connecticut Department of Public Health | PH-0165 | 12/31/2022 |
| NY | New York State Department of Health | 10899 NELAP | 04/1/2022 |
| NH-S | New Hampshire Environmental Lab | 2516 NELAP | 02/5/2022 |
| RI | Rhode Island Department of Health | LAO00112 | 12/30/2021 |
| NC | North Carolina Div. of Water Quality | 652 | 12/31/2021 |
| NJ | New Jersey DEP | MA007 NELAP | 06/30/2022 |
| FL | Florida Department of Health | E871027 NELAP | 06/30/2022 |
| VT | Vermont Department of Health Lead Laboratory | LL720741 | 07/30/2022 |
| ME | State of Maine | MA00100 | 06/9/2023 |
| VA | Commonwealth of Virginia | 460217 | 12/14/2021 |
| NH-P | New Hampshire Environmental Lab | 2557 NELAP | 09/6/2022 |
| VT-DW | Vermont Department of Health Drinking Water | VT-255716 | 06/12/2022 |
| NC-DW | North Carolina Department of Health | 25703 | 07/31/2022 |
| PA | Commonwealth of Pennsylvania DEP | 68-05812 | 06/30/2022 |
| MI | Dept. of Env, Great Lakes, and Energy | 9100 | 09/6/2022 |



Phone: 413-525-2332
 Fax: 413-525-6405
 Email: info@conestlabs.com

2111420

http://www.conestlabs.com

CHAIN OF CUSTODY RECORD

39 Spruce Street
 East Longmeadow, MA 01028

Doc # 381 Rev 4_01/08/2020

Page 5 of 6

Company Name: Wilcox and Barton, Inc.
 Address: #1B Commons Drive Unit 12B Londonderry, NH
 Phone: 603 569 4190
 Project Name:
 Project Location: 375 Banfield Rd, Portsmouth NH
 Project Number: BANF0005
 Project Manager: Bill Wilcox
 Con-Test Quote Name/Number:
 Invoice Recipient:
 Sampled By: B. Dutra

Requested Turnaround
 7-Day 10-Day
 10-Day (std) due date 5 day

Dissolved Metals Samples
 Field Filtered
 Lab to Filter

Orthophosphate Samples
 Field Filtered
 Lab to Filter

Data Delivery
 Format: PDF EXCEL
 Other: PCB ONLY
 SOXHLET
 NON SOXHLET

CLP Like Data Pkg Required:
 Email To: wwilcox mbroussard
 Fax To #:

ANALYSIS REQUESTED

PCB 8082 with Soxhlet extraction (3540)

| | | | | | | | | | | | | | | |
|--|--|--|--|--|--|--|--|--|--|--|--|--|--|--|
| | | | | | | | | | | | | | | |
| | | | | | | | | | | | | | | |
| | | | | | | | | | | | | | | |
| | | | | | | | | | | | | | | |
| | | | | | | | | | | | | | | |
| | | | | | | | | | | | | | | |
| | | | | | | | | | | | | | | |
| | | | | | | | | | | | | | | |
| | | | | | | | | | | | | | | |
| | | | | | | | | | | | | | | |
| | | | | | | | | | | | | | | |
| | | | | | | | | | | | | | | |
| | | | | | | | | | | | | | | |
| | | | | | | | | | | | | | | |
| | | | | | | | | | | | | | | |
| | | | | | | | | | | | | | | |
| | | | | | | | | | | | | | | |

Preservation Code

Total Number Of:
 VIALS _____
 GLASS _____
 PLASTIC _____
 BACTERIA _____
 ENCORE _____

Glassware in the fridge? Y / N _____
 Glassware in freezer? Y / N _____
 Prepackaged Cooler? Y / N _____

*Contest is not responsible for missing samples from prepacked coolers

Matrix Codes:
 GW = Ground Water
 WW = Waste Water
 DW = Drinking Water
 A = Air
 S = Soil
 SL = Sludge
 SOL = Solid
 O = Other (please define)

Preservation Codes:
 I = Iced
 H = HCL
 M = Methanol
 N = Nitric Acid
 S = Sulfuric Acid
 B = Sodium Bisulfate
 X = Sodium Hydroxide
 T = Sodium Thiosulfate
 O = Other (please define)

| Con-Test Work Order# | Client Sample ID / Description | Beginning Date/Time | Ending Date/Time | COMP/GRAB | Matrix Code | Conc Code | VIALS | GLASS | PLASTIC | BACTERIA | ENCORE |
|----------------------|--------------------------------|---------------------|------------------|-----------------|--------------|--------------|-------|-------|---------|----------|--------|
| 1 | A-7 (0.25-0.5) | 9/24 | 14:20 | Grab | S | U | | 1 | 8 | | |
| 2 | A-7 (0.5-1.5) | | 14:25 | Grab | S | U | | 1 | | | |
| 3 | B-6 (0.25-0.5) | | 14:35 | Grab | S | U | | 1 | | | |
| 4 | B-6 (0.5-1.5) | | 14:40 | Grab | S | U | | 1 | | | |
| | A-5 (0.25-0.5) | | 14:20 | Grab | S | U | | | | | |
| | A-5 (0.5-1.5) | | 14:25 | Grab | S | U | | | | | |
| 5 | A-5 (0.25-0.5) | | 14:40 | Grab | S | U | | 1 | | | |
| 6 | A-5 (0.5-1.5) | | 14:45 | Grab | S | U | | 1 | | | |
| 7 | A-1 (0.25-0.5) | | 15:10 | Grab | S | U | | 1 | | | |
| 8 | A-1 (0.5-1.5) | | 15:15 | Grab | S | U | | 1 | | | |

Relinquished by: (signature) *Bob Wilcox* Date/Time: 9/24/15 20
 Received by: (signature) *Jane Wilcox* Date/Time: 9/24/15 15:00
 Relinquished by: (signature) *Jane Wilcox* Date/Time: 9/24/15 15:45
 Received by: (signature) *Bill Wilcox* Date/Time: 9/24/15 19:45

Detection Limit Requirements
 MA
 CT
 MA State DW Required

Special Requirements
 MA MCP Required
 MCP Certification Form Required
 CT RCP Required
 RCP Certification Form Required

Please use the following codes to indicate possible sample concentration within the Conc Code column above:
 H - High; M - Medium; L - Low; C - Clean; U - Unknown

Received by: (signature) _____ Date/Time: _____
 Relinquished by: (signature) _____ Date/Time: _____

Project Entity
 Government Municipality MWRA WRTA
 Federal State School
 City Brownfield MBTA

Comments:

Disclaimer: Con-Test Labs is not responsible for any omitted information on the Chain of Custody. The Chain of Custody is a legal document that must be complete and accurate and is used to determine what analyses the laboratory will perform. Any missing information is not the laboratory's responsibility. Con-Test values your partnership on each project and will try to assist with missing information, but will not be held accountable.



Phone: 413-525-2332
 Fax: 413-525-6405
 Email: info@contestlabs.com

2111420

http://www.contestlabs.com

CHAIN OF CUSTODY RECORD

39 Spruce Street
 East Longmeadow, MA 01028

Doc # 381 Rev 4_01/08/2020

Page 6 of 6

Company Name: Wilcox and Barton, Inc.
Address: #1B Commons Drive Unit 12B Londonderry, NH
Phone: 603 369 4190
Project Name:
Project Location: 375 Banfield Rd, Portsmouth NH
Project Number: BANFIELD
Project Manager: Bill Wilcox
Con-Test Quote Name/Number:
Invoice Recipient:
Sampled By: B. Dutra

7-Day **10-Day**
PFAS 10-Day (std) **Due Date 5 day**
1-Day **3-Day**
2-Day **4-Day**
Report: PDF EXCEL
Other:
CLP Like Data Req Required:
Email To: wwilcox mbroussard
Fax To #:
PCB ONLY
SOXHLET
NON SOXHLET

ANALYSIS REQUESTED

| Dissolved Metals Samples | | | | |
|--------------------------|---------------|--|--|--|
| Field Filtered | Lab to Filter | | | |
| Orthophosphate Samples | | | | |
| Field Filtered | Lab to Filter | | | |

2 Preservation Code
 Total Number Of:
 VIALS _____
 GLASS _____
 PLASTIC _____
 BACTERIA _____
 ENCORE _____
 Glassware in the fridge? Y / N
 Glassware in freezer? Y / N
 Prepackaged Cooler? Y / N
 *Contest is not responsible for missing samples from prepackaged coolers

| Con-Test Work Order# | Client Sample ID / Description | Beginning Date/Time | Ending Date/Time | COMP/GRAB | Matrix Code | Conc Code | VIALS | GLASS | PLASTIC | BACTERIA | ENCORE |
|----------------------|--------------------------------|---------------------|------------------|-----------|-------------|-----------|-------|-------|---------|----------|--------|
| | 9A-3 (0.25-0.5) | 9/24 | 15:00 | Grab | S | U | | | | | |
| | 10A-3 (0.5-1.5) | 9/24 | 15:00 | Grab | S | U | | | | | |
| | | | | Grab | S | U | | | | | |
| | | | | Grab | S | U | | | | | |
| | | | | Grab | S | U | | | | | |
| | | | | Grab | S | U | | | | | |
| | | | | Grab | S | U | | | | | |
| | | | | Grab | S | U | | | | | |
| | | | | Grab | S | U | | | | | |

PCB 8082 with soxhlet extraction (3740)

Relinquished by: (signature) *[Signature]* **Date/Time:** 9/24/13 20
Received by: (signature) *[Signature]* **Date/Time:** 9/24/14 1540
Relinquished by: (signature) *[Signature]* **Date/Time:** 9/24/14 1845
Received by: (signature) *[Signature]* **Date/Time:** 9/24/14 1845
Relinquished by: (signature) *[Signature]* **Date/Time:** 5.5 9/24/14 1845
Received by: (signature) *[Signature]* **Date/Time:**

Client Comments: A pricing

Detection Limit Requirements:
 MA **MA MCP Required**
 MCP Certification Form Required
 CT RCP Required
 RCP Certification Form Required
 MA State DW Required

Other: SPS

Project Entity:
 Government Municipality
 Federal **21 J**
 City **Brownfield**
 MWRA WRTA
 School
 MBTA

Please use the following codes to indicate possible sample concentration within the Conc Code column above:
 H - High; M - Medium; L - Low; C - Clean; U - Unknown

2 Preservation Codes:
 I = Iced
 H = HCL
 M = Methanol
 N = Nitric Acid
 S = Sulfuric Acid
 B = Sodium Bisulfate
 X = Sodium Hydroxide
 T = Sodium Thiosulfate
 O = Other (please define)

Comments:

Disclaimer: Con-Test Labs is not responsible for any omitted information on the Chain of Custody. The Chain of Custody is a legal document that must be complete and accurate and is used to determine what analyses the laboratory will perform. Any missing information is not the laboratory's responsibility. Con-Test values your partnership on each project and will try to assist with missing information, but will not be held accountable.

I Have Not Confirmed Sample Container Numbers With Lab Staff Before Relinquishing Over Samples _____



con-test
ANALYTICAL LABORATORY

Doc# 277 Rev 5 2017

Login Sample Receipt Checklist - (Rejection Criteria Listing - Using Acceptance Policy) Any False Statement will be brought to the attention of the Client - State True or False

Client W&B

Received By AK Date 9/24/21 Time 1845

How were the samples received? In Cooler T No Cooler _____ On Ice T No Ice _____
Direct from Sampling _____ Ambient _____ Melted Ice _____

Were samples within Temperature? 2-6°C T By Gun # 2 Actual Temp - 5.5
By Blank # _____ Actual Temp - _____

Was Custody Seal Intact? NA Were Samples Tampered with? NA
Was COC Relinquished? T Does Chain Agree With Samples? T

Are there broken/leaking/loose caps on any samples? F

Is COC in ink/ Legible? T Were samples received within holding time? T

Did COC include all pertinent Information? Client T Analysis T Sampler Name T
Project T ID's T Collection Dates/Times T

Are Sample labels filled out and legible? T

Are there Lab to Filters? F

Are there Rushes? F

Are there Short Holds? F

Is there enough Volume? T

Is there Headspace where applicable? NA

Proper Media/Containers Used? T

Were trip blanks received? F

Do all samples have the proper pH? NA

Who was notified? _____

Who was notified? _____

Who was notified? _____

MS/MSD? F

Is splitting samples required? F

On COC? F

Acid _____ Base _____

| Vials | # | Containers: | # | # | # | # |
|--------------|---|--------------|---|-----------------|---|---------------|
| Unp- | | 1 Liter Amb. | | 1 Liter Plastic | | 16 oz Amb. |
| HCL- | | 500 mL Amb. | | 500 mL Plastic | | 8oz Amb/Clear |
| Meoh- | | 250 mL Amb. | | 250 mL Plastic | | 4oz Amb/Clear |
| Bisulfate- | | Flashpoint | | Col./Bacteria | | 2oz Amb/Clear |
| DI- | | Other Glass | | Other Plastic | | Encore |
| Thiosulfate- | | SOC Kit | | Plastic Bag | | Frozen: |
| Sulfuric- | | Perchlorate | | Ziplock | | |

Unused Media

| Vials | # | Containers: | # | # | # | # |
|--------------|---|---------------|---|-----------------|---|---------------|
| Unp- | | 1 Liter Amb. | | 1 Liter Plastic | | 16 oz Amb. |
| HCL- | | 500 mL Amb. | | 500 mL Plastic | | 8oz Amb/Clear |
| Meoh- | | 250 mL Amb. | | 250 mL Plastic | | 4oz Amb/Clear |
| Bisulfate- | | Col./Bacteria | | Flashpoint | | 2oz Amb/Clear |
| DI- | | Other Plastic | | Other Glass | | Encore |
| Thiosulfate- | | SOC Kit | | Plastic Bag | | Frozen: |
| Sulfuric- | | Perchlorate | | Ziplock | | |

Comments:

October 8, 2021

William Wilcox
Wilcox & Barton
1115 Route 100B, Suite 200
Moretown, VT 05660

Project Location: 375 Banfield Rd., Portsmouth, NH
Client Job Number:
Project Number: BANF0005
Laboratory Work Order Number: 2111825

Enclosed are results of analyses for samples as received by the laboratory on September 30, 2021. If you have any questions concerning this report, please feel free to contact me.

Sincerely,



Scott C. Basal
Project Manager

Table of Contents

| | |
|--|----|
| Sample Summary | 3 |
| Case Narrative | 4 |
| Sample Results | 5 |
| 21I1825-01 | 5 |
| 21I1825-02 | 7 |
| 21I1825-03 | 9 |
| 21I1825-04 | 11 |
| 21I1825-05 | 13 |
| 21I1825-06 | 15 |
| 21I1825-07 | 17 |
| Sample Preparation Information | 19 |
| QC Data | 20 |
| Polychlorinated Biphenyls with 3540 Soxhlet Extraction | 20 |
| B291790 | 20 |
| Dual Column RPD Report | 22 |
| Flag/Qualifier Summary | 31 |
| Certifications | 32 |
| Chain of Custody/Sample Receipt | 33 |

39 Spruce Street * East Longmeadow, MA 01028 * FAX 413/525-6405 * TEL. 413/525-2332

 Wilcox & Barton
 1115 Route 100B, Suite 200
 Moretown, VT 05660
 ATTN: William Wilcox

REPORT DATE: 10/8/2021

PURCHASE ORDER NUMBER:

PROJECT NUMBER: BANF0005

ANALYTICAL SUMMARY

WORK ORDER NUMBER: 2111825

The results of analyses performed on the following samples submitted to CON-TEST, a Pace Analytical Laboratory, are found in this report.

PROJECT LOCATION: 375 Banfield Rd., Portsmouth, NH

| FIELD SAMPLE # | LAB ID: | MATRIX | SAMPLE DESCRIPTION | TEST | SUB LAB |
|----------------|------------|--------|--------------------|--------------------------|---------|
| G-6 (0.25-0.5) | 2111825-01 | Soil | | SM 2540G SW-846 8082A | |
| G-6 (0.5-1.5) | 2111825-02 | Soil | | SM 2540G SW-846 8082A | |
| G-7 (0.25-1.5) | 2111825-03 | Soil | | SM 2540G SW-846 8082A | |
| G-7 (0.5-1.5) | 2111825-04 | Soil | | SM 2540G SW-846 8082A | |
| G-7 (1.5-3) | 2111825-05 | Soil | | SM 2540G SW-846 8082A | |
| F-8 (0.25-0.5) | 2111825-06 | Soil | | SM 2540G SW-846 8082A | |
| F-8 (0.5-1.5) | 2111825-07 | Soil | | SM 2540G SW-846 8082A | |

CASE NARRATIVE SUMMARY

All reported results are within defined laboratory quality control objectives unless listed below or otherwise qualified in this report.

SW-846 8082A

Qualifications:

P-02

Sample RPD between primary and confirmatory analysis exceeded 40%. Per EPA method 8000, the lower value was reported due to obvious chromatographic interference on the column with the higher result.

Analyte & Samples(s) Qualified:

Aroclor-1254

2111825-01[G-6 (0.25-0.5)]

The results of analyses reported only relate to samples submitted to Con-Test, a Pace Analytical Laboratory, for testing.

I certify that the analyses listed above, unless specifically listed as subcontracted, if any, were performed under my direction according to the approved methodologies listed in this document, and that based upon my inquiry of those individuals immediately responsible for obtaining the information, the material contained in this report is, to the best of my knowledge and belief, accurate and complete.



Lisa A. Worthington
Technical Representative

39 Spruce Street * East Longmeadow, MA 01028 * FAX 413/525-6405 * TEL. 413/525-2332

Project Location: 375 Banfield Rd., Portsmouth, NH Sample Description:

Work Order: 2111825

Date Received: 9/30/2021

Field Sample #: G-6 (0.25-0.5)

Sampled: 9/30/2021 14:10

Sample ID: 2111825-01

Sample Matrix: Soil

Polychlorinated Biphenyls with 3540 Soxhlet Extraction

| Analyte | Results | RL | DL | Units | Dilution | Flag/Qual | Method | Date Prepared | Date/Time Analyzed | Analyst |
|--------------------------|---------|------------|-----------------|-----------|----------|-----------|--------------|---------------|--------------------|---------|
| Aroclor-1016 [1] | ND | 0.085 | 0.038 | mg/Kg dry | 4 | U | SW-846 8082A | 10/5/21 | 10/7/21 12:22 | SFM |
| Aroclor-1221 [1] | ND | 0.085 | 0.064 | mg/Kg dry | 4 | U | SW-846 8082A | 10/5/21 | 10/7/21 12:22 | SFM |
| Aroclor-1232 [1] | ND | 0.085 | 0.077 | mg/Kg dry | 4 | U | SW-846 8082A | 10/5/21 | 10/7/21 12:22 | SFM |
| Aroclor-1242 [1] | ND | 0.085 | 0.064 | mg/Kg dry | 4 | U | SW-846 8082A | 10/5/21 | 10/7/21 12:22 | SFM |
| Aroclor-1248 [1] | ND | 0.085 | 0.030 | mg/Kg dry | 4 | U | SW-846 8082A | 10/5/21 | 10/7/21 12:22 | SFM |
| Aroclor-1254 [1] | 0.30 | 0.085 | 0.034 | mg/Kg dry | 4 | P-02 | SW-846 8082A | 10/5/21 | 10/7/21 12:22 | SFM |
| Aroclor-1260 [1] | 0.21 | 0.085 | 0.047 | mg/Kg dry | 4 | | SW-846 8082A | 10/5/21 | 10/7/21 12:22 | SFM |
| Aroclor-1262 [1] | ND | 0.085 | 0.043 | mg/Kg dry | 4 | U | SW-846 8082A | 10/5/21 | 10/7/21 12:22 | SFM |
| Aroclor-1268 [1] | ND | 0.085 | 0.068 | mg/Kg dry | 4 | U | SW-846 8082A | 10/5/21 | 10/7/21 12:22 | SFM |
| Surrogates | | % Recovery | Recovery Limits | | | Flag/Qual | | | | |
| Decachlorobiphenyl [1] | | 101 | 30-150 | | | | | | 10/7/21 12:22 | |
| Decachlorobiphenyl [2] | | 93.7 | 30-150 | | | | | | 10/7/21 12:22 | |
| Tetrachloro-m-xylene [1] | | 91.7 | 30-150 | | | | | | 10/7/21 12:22 | |
| Tetrachloro-m-xylene [2] | | 78.5 | 30-150 | | | | | | 10/7/21 12:22 | |

39 Spruce Street * East Longmeadow, MA 01028 * FAX 413/525-6405 * TEL. 413/525-2332

Project Location: 375 Banfield Rd., Portsmouth, NH

Sample Description:

Work Order: 2111825

Date Received: 9/30/2021

Field Sample #: G-6 (0.25-0.5)

Sampled: 9/30/2021 14:10

Sample ID: 2111825-01

Sample Matrix: Soil

Conventional Chemistry Parameters by EPA/APHA/SW-846 Methods (Total)

| Analyte | Results | RL | Units | Dilution | Flag/Qual | Method | Date Prepared | Date/Time Analyzed | Analyst |
|----------|---------|----|-------|----------|-----------|----------|---------------|--------------------|---------|
| % Solids | 93.0 | | % Wt | 1 | | SM 2540G | 10/6/21 | 10/7/21 15:23 | TDK |

39 Spruce Street * East Longmeadow, MA 01028 * FAX 413/525-6405 * TEL. 413/525-2332

Project Location: 375 Banfield Rd., Portsmouth, NH Sample Description:

Work Order: 2111825

Date Received: 9/30/2021

Field Sample #: G-6 (0.5-1.5)

Sampled: 9/30/2021 14:12

Sample ID: 2111825-02

Sample Matrix: Soil

Polychlorinated Biphenyls with 3540 Soxhlet Extraction

| Analyte | Results | RL | DL | Units | Dilution | Flag/Qual | Method | Date Prepared | Date/Time Analyzed | Analyst |
|--------------------------|---------|------------|-----------------|-----------|----------|-----------|--------------|---------------|--------------------|---------|
| Aroclor-1016 [1] | ND | 0.089 | 0.040 | mg/Kg dry | 4 | U | SW-846 8082A | 10/5/21 | 10/7/21 12:39 | SFM |
| Aroclor-1221 [1] | ND | 0.089 | 0.067 | mg/Kg dry | 4 | U | SW-846 8082A | 10/5/21 | 10/7/21 12:39 | SFM |
| Aroclor-1232 [1] | ND | 0.089 | 0.080 | mg/Kg dry | 4 | U | SW-846 8082A | 10/5/21 | 10/7/21 12:39 | SFM |
| Aroclor-1242 [1] | ND | 0.089 | 0.067 | mg/Kg dry | 4 | U | SW-846 8082A | 10/5/21 | 10/7/21 12:39 | SFM |
| Aroclor-1248 [1] | ND | 0.089 | 0.031 | mg/Kg dry | 4 | U | SW-846 8082A | 10/5/21 | 10/7/21 12:39 | SFM |
| Aroclor-1254 [2] | 0.067 | 0.089 | 0.036 | mg/Kg dry | 4 | J | SW-846 8082A | 10/5/21 | 10/7/21 12:39 | SFM |
| Aroclor-1260 [1] | 0.069 | 0.089 | 0.049 | mg/Kg dry | 4 | J | SW-846 8082A | 10/5/21 | 10/7/21 12:39 | SFM |
| Aroclor-1262 [1] | ND | 0.089 | 0.045 | mg/Kg dry | 4 | U | SW-846 8082A | 10/5/21 | 10/7/21 12:39 | SFM |
| Aroclor-1268 [1] | ND | 0.089 | 0.071 | mg/Kg dry | 4 | U | SW-846 8082A | 10/5/21 | 10/7/21 12:39 | SFM |
| Surrogates | | % Recovery | Recovery Limits | | | Flag/Qual | | | | |
| Decachlorobiphenyl [1] | | 93.7 | 30-150 | | | | | | 10/7/21 12:39 | |
| Decachlorobiphenyl [2] | | 86.2 | 30-150 | | | | | | 10/7/21 12:39 | |
| Tetrachloro-m-xylene [1] | | 87.9 | 30-150 | | | | | | 10/7/21 12:39 | |
| Tetrachloro-m-xylene [2] | | 75.2 | 30-150 | | | | | | 10/7/21 12:39 | |

39 Spruce Street * East Longmeadow, MA 01028 * FAX 413/525-6405 * TEL. 413/525-2332

Project Location: 375 Banfield Rd., Portsmouth, NH

Sample Description:

Work Order: 2111825

Date Received: 9/30/2021

Field Sample #: G-6 (0.5-1.5)

Sampled: 9/30/2021 14:12

Sample ID: 2111825-02

Sample Matrix: Soil

Conventional Chemistry Parameters by EPA/PHA/SW-846 Methods (Total)

| Analyte | Results | RL | Units | Dilution | Flag/Qual | Method | Date Prepared | Date/Time Analyzed | Analyst |
|----------|---------|----|-------|----------|-----------|----------|---------------|--------------------|---------|
| % Solids | 88.1 | | % Wt | 1 | | SM 2540G | 10/6/21 | 10/7/21 15:23 | TDK |

39 Spruce Street * East Longmeadow, MA 01028 * FAX 413/525-6405 * TEL. 413/525-2332

Project Location: 375 Banfield Rd., Portsmouth, NH Sample Description:

Work Order: 2111825

Date Received: 9/30/2021

Field Sample #: G-7 (0.25-1.5)

Sampled: 9/30/2021 14:15

Sample ID: 2111825-03

Sample Matrix: Soil

Polychlorinated Biphenyls with 3540 Soxhlet Extraction

| Analyte | Results | RL | DL | Units | Dilution | Flag/Qual | Method | Date Prepared | Date/Time Analyzed | Analyst |
|--------------------------|---------|------------|-----------------|-----------|----------|-----------|--------------|---------------|--------------------|---------|
| Aroclor-1016 [1] | ND | 0.093 | 0.042 | mg/Kg dry | 4 | U | SW-846 8082A | 10/5/21 | 10/7/21 12:57 | SFM |
| Aroclor-1221 [1] | ND | 0.093 | 0.070 | mg/Kg dry | 4 | U | SW-846 8082A | 10/5/21 | 10/7/21 12:57 | SFM |
| Aroclor-1232 [1] | ND | 0.093 | 0.083 | mg/Kg dry | 4 | U | SW-846 8082A | 10/5/21 | 10/7/21 12:57 | SFM |
| Aroclor-1242 [1] | ND | 0.093 | 0.070 | mg/Kg dry | 4 | U | SW-846 8082A | 10/5/21 | 10/7/21 12:57 | SFM |
| Aroclor-1248 [1] | ND | 0.093 | 0.032 | mg/Kg dry | 4 | U | SW-846 8082A | 10/5/21 | 10/7/21 12:57 | SFM |
| Aroclor-1254 [1] | 0.21 | 0.093 | 0.037 | mg/Kg dry | 4 | | SW-846 8082A | 10/5/21 | 10/7/21 12:57 | SFM |
| Aroclor-1260 [1] | 0.28 | 0.093 | 0.051 | mg/Kg dry | 4 | | SW-846 8082A | 10/5/21 | 10/7/21 12:57 | SFM |
| Aroclor-1262 [1] | ND | 0.093 | 0.046 | mg/Kg dry | 4 | U | SW-846 8082A | 10/5/21 | 10/7/21 12:57 | SFM |
| Aroclor-1268 [1] | ND | 0.093 | 0.074 | mg/Kg dry | 4 | U | SW-846 8082A | 10/5/21 | 10/7/21 12:57 | SFM |
| Surrogates | | % Recovery | Recovery Limits | | | Flag/Qual | | | | |
| Decachlorobiphenyl [1] | | 101 | 30-150 | | | | | | 10/7/21 12:57 | |
| Decachlorobiphenyl [2] | | 93.8 | 30-150 | | | | | | 10/7/21 12:57 | |
| Tetrachloro-m-xylene [1] | | 101 | 30-150 | | | | | | 10/7/21 12:57 | |
| Tetrachloro-m-xylene [2] | | 84.7 | 30-150 | | | | | | 10/7/21 12:57 | |

39 Spruce Street * East Longmeadow, MA 01028 * FAX 413/525-6405 * TEL. 413/525-2332

Project Location: 375 Banfield Rd., Portsmouth, NH

Sample Description:

Work Order: 2111825

Date Received: 9/30/2021

Field Sample #: G-7 (0.25-1.5)

Sampled: 9/30/2021 14:15

Sample ID: 2111825-03

Sample Matrix: Soil

Conventional Chemistry Parameters by EPA/APHA/SW-846 Methods (Total)

| Analyte | Results | RL | Units | Dilution | Flag/Qual | Method | Date Prepared | Date/Time Analyzed | Analyst |
|----------|---------|----|-------|----------|-----------|----------|---------------|--------------------|---------|
| % Solids | 83.7 | | % Wt | 1 | | SM 2540G | 10/6/21 | 10/7/21 15:23 | TDK |

39 Spruce Street * East Longmeadow, MA 01028 * FAX 413/525-6405 * TEL. 413/525-2332

Project Location: 375 Banfield Rd., Portsmouth, NH Sample Description:

Work Order: 2111825

Date Received: 9/30/2021

Field Sample #: G-7 (0.5-1.5)

Sampled: 9/30/2021 14:17

Sample ID: 2111825-04

Sample Matrix: Soil

Polychlorinated Biphenyls with 3540 Soxhlet Extraction

| Analyte | Results | RL | DL | Units | Dilution | Flag/Qual | Method | Date Prepared | Date/Time Analyzed | Analyst |
|--------------------------|---------|------------|-----------------|-----------|----------|-----------|--------------|---------------|--------------------|---------|
| Aroclor-1016 [1] | ND | 0.091 | 0.041 | mg/Kg dry | 4 | U | SW-846 8082A | 10/5/21 | 10/7/21 13:14 | SFM |
| Aroclor-1221 [1] | ND | 0.091 | 0.069 | mg/Kg dry | 4 | U | SW-846 8082A | 10/5/21 | 10/7/21 13:14 | SFM |
| Aroclor-1232 [1] | ND | 0.091 | 0.082 | mg/Kg dry | 4 | U | SW-846 8082A | 10/5/21 | 10/7/21 13:14 | SFM |
| Aroclor-1242 [1] | ND | 0.091 | 0.069 | mg/Kg dry | 4 | U | SW-846 8082A | 10/5/21 | 10/7/21 13:14 | SFM |
| Aroclor-1248 [1] | ND | 0.091 | 0.032 | mg/Kg dry | 4 | U | SW-846 8082A | 10/5/21 | 10/7/21 13:14 | SFM |
| Aroclor-1254 [1] | 0.095 | 0.091 | 0.037 | mg/Kg dry | 4 | | SW-846 8082A | 10/5/21 | 10/7/21 13:14 | SFM |
| Aroclor-1260 [1] | 0.11 | 0.091 | 0.050 | mg/Kg dry | 4 | | SW-846 8082A | 10/5/21 | 10/7/21 13:14 | SFM |
| Aroclor-1262 [1] | ND | 0.091 | 0.046 | mg/Kg dry | 4 | U | SW-846 8082A | 10/5/21 | 10/7/21 13:14 | SFM |
| Aroclor-1268 [1] | ND | 0.091 | 0.073 | mg/Kg dry | 4 | U | SW-846 8082A | 10/5/21 | 10/7/21 13:14 | SFM |
| Surrogates | | % Recovery | Recovery Limits | | | Flag/Qual | | | | |
| Decachlorobiphenyl [1] | | 99.4 | 30-150 | | | | | | 10/7/21 13:14 | |
| Decachlorobiphenyl [2] | | 91.2 | 30-150 | | | | | | 10/7/21 13:14 | |
| Tetrachloro-m-xylene [1] | | 96.1 | 30-150 | | | | | | 10/7/21 13:14 | |
| Tetrachloro-m-xylene [2] | | 80.5 | 30-150 | | | | | | 10/7/21 13:14 | |

39 Spruce Street * East Longmeadow, MA 01028 * FAX 413/525-6405 * TEL. 413/525-2332

Project Location: 375 Banfield Rd., Portsmouth, NH

Sample Description:

Work Order: 2111825

Date Received: 9/30/2021

Field Sample #: G-7 (0.5-1.5)

Sampled: 9/30/2021 14:17

Sample ID: 2111825-04

Sample Matrix: Soil

Conventional Chemistry Parameters by EPA/PHA/SW-846 Methods (Total)

| Analyte | Results | RL | Units | Dilution | Flag/Qual | Method | Date Prepared | Date/Time Analyzed | Analyst |
|----------|---------|----|-------|----------|-----------|----------|---------------|--------------------|---------|
| % Solids | 86.6 | | % Wt | 1 | | SM 2540G | 10/6/21 | 10/7/21 15:24 | TDK |

39 Spruce Street * East Longmeadow, MA 01028 * FAX 413/525-6405 * TEL. 413/525-2332

Project Location: 375 Banfield Rd., Portsmouth, NH Sample Description:

Work Order: 2111825

Date Received: 9/30/2021

Field Sample #: G-7 (1.5-3)

Sampled: 9/30/2021 14:20

Sample ID: 2111825-05

Sample Matrix: Soil

Polychlorinated Biphenyls with 3540 Soxhlet Extraction

| Analyte | Results | RL | DL | Units | Dilution | Flag/Qual | Method | Date Prepared | Date/Time Analyzed | Analyst |
|--------------------------|---------|------------|-------|-----------------|----------|-----------|--------------|---------------|--------------------|---------|
| Aroclor-1016 [1] | ND | 0.086 | 0.039 | mg/Kg dry | 4 | U | SW-846 8082A | 10/5/21 | 10/7/21 13:32 | SFM |
| Aroclor-1221 [1] | ND | 0.086 | 0.065 | mg/Kg dry | 4 | U | SW-846 8082A | 10/5/21 | 10/7/21 13:32 | SFM |
| Aroclor-1232 [1] | ND | 0.086 | 0.078 | mg/Kg dry | 4 | U | SW-846 8082A | 10/5/21 | 10/7/21 13:32 | SFM |
| Aroclor-1242 [1] | ND | 0.086 | 0.065 | mg/Kg dry | 4 | U | SW-846 8082A | 10/5/21 | 10/7/21 13:32 | SFM |
| Aroclor-1248 [1] | ND | 0.086 | 0.030 | mg/Kg dry | 4 | U | SW-846 8082A | 10/5/21 | 10/7/21 13:32 | SFM |
| Aroclor-1254 [1] | ND | 0.086 | 0.035 | mg/Kg dry | 4 | U | SW-846 8082A | 10/5/21 | 10/7/21 13:32 | SFM |
| Aroclor-1260 [1] | ND | 0.086 | 0.047 | mg/Kg dry | 4 | U | SW-846 8082A | 10/5/21 | 10/7/21 13:32 | SFM |
| Aroclor-1262 [1] | ND | 0.086 | 0.043 | mg/Kg dry | 4 | U | SW-846 8082A | 10/5/21 | 10/7/21 13:32 | SFM |
| Aroclor-1268 [1] | ND | 0.086 | 0.069 | mg/Kg dry | 4 | U | SW-846 8082A | 10/5/21 | 10/7/21 13:32 | SFM |
| Surrogates | | % Recovery | | Recovery Limits | | Flag/Qual | | | | |
| Decachlorobiphenyl [1] | | 107 | | 30-150 | | | | | 10/7/21 13:32 | |
| Decachlorobiphenyl [2] | | 96.4 | | 30-150 | | | | | 10/7/21 13:32 | |
| Tetrachloro-m-xylene [1] | | 102 | | 30-150 | | | | | 10/7/21 13:32 | |
| Tetrachloro-m-xylene [2] | | 85.6 | | 30-150 | | | | | 10/7/21 13:32 | |

39 Spruce Street * East Longmeadow, MA 01028 * FAX 413/525-6405 * TEL. 413/525-2332

Project Location: 375 Banfield Rd., Portsmouth, NH

Sample Description:

Work Order: 2111825

Date Received: 9/30/2021

Field Sample #: G-7 (1.5-3)

Sampled: 9/30/2021 14:20

Sample ID: 2111825-05

Sample Matrix: Soil

Conventional Chemistry Parameters by EPA/PHA/SW-846 Methods (Total)

| Analyte | Results | RL | Units | Dilution | Flag/Qual | Method | Date Prepared | Date/Time Analyzed | Analyst |
|----------|---------|----|-------|----------|-----------|----------|---------------|--------------------|---------|
| % Solids | 92.7 | | % Wt | 1 | | SM 2540G | 10/6/21 | 10/7/21 15:24 | TDK |

39 Spruce Street * East Longmeadow, MA 01028 * FAX 413/525-6405 * TEL. 413/525-2332

Project Location: 375 Banfield Rd., Portsmouth, NH Sample Description:

Work Order: 2111825

Date Received: 9/30/2021

Field Sample #: F-8 (0.25-0.5)

Sampled: 9/30/2021 14:25

Sample ID: 2111825-06

Sample Matrix: Soil

Polychlorinated Biphenyls with 3540 Soxhlet Extraction

| Analyte | Results | RL | DL | Units | Dilution | Flag/Qual | Method | Date Prepared | Date/Time Analyzed | Analyst |
|--------------------------|---------|------------|-----------------|-----------|----------|-----------|--------------|---------------|--------------------|---------|
| Aroclor-1016 [1] | ND | 0.10 | 0.047 | mg/Kg dry | 4 | U | SW-846 8082A | 10/5/21 | 10/7/21 13:49 | SFM |
| Aroclor-1221 [1] | ND | 0.10 | 0.078 | mg/Kg dry | 4 | U | SW-846 8082A | 10/5/21 | 10/7/21 13:49 | SFM |
| Aroclor-1232 [1] | ND | 0.10 | 0.094 | mg/Kg dry | 4 | U | SW-846 8082A | 10/5/21 | 10/7/21 13:49 | SFM |
| Aroclor-1242 [1] | ND | 0.10 | 0.078 | mg/Kg dry | 4 | U | SW-846 8082A | 10/5/21 | 10/7/21 13:49 | SFM |
| Aroclor-1248 [1] | ND | 0.10 | 0.037 | mg/Kg dry | 4 | U | SW-846 8082A | 10/5/21 | 10/7/21 13:49 | SFM |
| Aroclor-1254 [1] | 0.071 | 0.10 | 0.042 | mg/Kg dry | 4 | J | SW-846 8082A | 10/5/21 | 10/7/21 13:49 | SFM |
| Aroclor-1260 [2] | ND | 0.10 | 0.058 | mg/Kg dry | 4 | U | SW-846 8082A | 10/5/21 | 10/7/21 13:49 | SFM |
| Aroclor-1262 [1] | ND | 0.10 | 0.052 | mg/Kg dry | 4 | U | SW-846 8082A | 10/5/21 | 10/7/21 13:49 | SFM |
| Aroclor-1268 [1] | ND | 0.10 | 0.084 | mg/Kg dry | 4 | U | SW-846 8082A | 10/5/21 | 10/7/21 13:49 | SFM |
| Surrogates | | % Recovery | Recovery Limits | | | Flag/Qual | | | | |
| Decachlorobiphenyl [1] | | 94.6 | 30-150 | | | | | | 10/7/21 13:49 | |
| Decachlorobiphenyl [2] | | 86.1 | 30-150 | | | | | | 10/7/21 13:49 | |
| Tetrachloro-m-xylene [1] | | 96.0 | 30-150 | | | | | | 10/7/21 13:49 | |
| Tetrachloro-m-xylene [2] | | 80.0 | 30-150 | | | | | | 10/7/21 13:49 | |

39 Spruce Street * East Longmeadow, MA 01028 * FAX 413/525-6405 * TEL. 413/525-2332

Project Location: 375 Banfield Rd., Portsmouth, NH

Sample Description:

Work Order: 2111825

Date Received: 9/30/2021

Field Sample #: F-8 (0.25-0.5)

Sampled: 9/30/2021 14:25

Sample ID: 2111825-06

Sample Matrix: Soil

Conventional Chemistry Parameters by EPA/APHA/SW-846 Methods (Total)

| Analyte | Results | RL | Units | Dilution | Flag/Qual | Method | Date Prepared | Date/Time Analyzed | Analyst |
|----------|---------|----|-------|----------|-----------|----------|---------------|--------------------|---------|
| % Solids | 74.9 | | % Wt | 1 | | SM 2540G | 10/6/21 | 10/7/21 15:24 | TDK |

39 Spruce Street * East Longmeadow, MA 01028 * FAX 413/525-6405 * TEL. 413/525-2332

Project Location: 375 Banfield Rd., Portsmouth, NH Sample Description:

Work Order: 2111825

Date Received: 9/30/2021

Field Sample #: F-8 (0.5-1.5)

Sampled: 9/30/2021 14:28

Sample ID: 2111825-07

Sample Matrix: Soil

Polychlorinated Biphenyls with 3540 Soxhlet Extraction

| Analyte | Results | RL | DL | Units | Dilution | Flag/Qual | Method | Date Prepared | Date/Time Analyzed | Analyst |
|--------------------------|---------|------------|-------|-----------------|----------|-----------|--------------|---------------|--------------------|---------|
| Aroclor-1016 [1] | ND | 0.096 | 0.043 | mg/Kg dry | 4 | U | SW-846 8082A | 10/5/21 | 10/7/21 14:07 | SFM |
| Aroclor-1221 [1] | ND | 0.096 | 0.072 | mg/Kg dry | 4 | U | SW-846 8082A | 10/5/21 | 10/7/21 14:07 | SFM |
| Aroclor-1232 [1] | ND | 0.096 | 0.087 | mg/Kg dry | 4 | U | SW-846 8082A | 10/5/21 | 10/7/21 14:07 | SFM |
| Aroclor-1242 [1] | ND | 0.096 | 0.072 | mg/Kg dry | 4 | U | SW-846 8082A | 10/5/21 | 10/7/21 14:07 | SFM |
| Aroclor-1248 [1] | ND | 0.096 | 0.034 | mg/Kg dry | 4 | U | SW-846 8082A | 10/5/21 | 10/7/21 14:07 | SFM |
| Aroclor-1254 [1] | ND | 0.096 | 0.039 | mg/Kg dry | 4 | U | SW-846 8082A | 10/5/21 | 10/7/21 14:07 | SFM |
| Aroclor-1260 [1] | ND | 0.096 | 0.053 | mg/Kg dry | 4 | U | SW-846 8082A | 10/5/21 | 10/7/21 14:07 | SFM |
| Aroclor-1262 [1] | ND | 0.096 | 0.048 | mg/Kg dry | 4 | U | SW-846 8082A | 10/5/21 | 10/7/21 14:07 | SFM |
| Aroclor-1268 [1] | ND | 0.096 | 0.077 | mg/Kg dry | 4 | U | SW-846 8082A | 10/5/21 | 10/7/21 14:07 | SFM |
| Surrogates | | % Recovery | | Recovery Limits | | Flag/Qual | | | | |
| Decachlorobiphenyl [1] | | 92.3 | | 30-150 | | | | | 10/7/21 14:07 | |
| Decachlorobiphenyl [2] | | 82.1 | | 30-150 | | | | | 10/7/21 14:07 | |
| Tetrachloro-m-xylene [1] | | 77.4 | | 30-150 | | | | | 10/7/21 14:07 | |
| Tetrachloro-m-xylene [2] | | 64.9 | | 30-150 | | | | | 10/7/21 14:07 | |

39 Spruce Street * East Longmeadow, MA 01028 * FAX 413/525-6405 * TEL. 413/525-2332

Project Location: 375 Banfield Rd., Portsmouth, NH

Sample Description:

Work Order: 2111825

Date Received: 9/30/2021

Field Sample #: F-8 (0.5-1.5)

Sampled: 9/30/2021 14:28

Sample ID: 2111825-07

Sample Matrix: Soil

Conventional Chemistry Parameters by EPA/APHA/SW-846 Methods (Total)

| Analyte | Results | RL | Units | Dilution | Flag/Qual | Method | Date Prepared | Date/Time Analyzed | Analyst |
|----------|---------|----|-------|----------|-----------|----------|---------------|--------------------|---------|
| % Solids | 82.1 | | % Wt | 1 | | SM 2540G | 10/6/21 | 10/7/21 15:24 | TDK |

39 Spruce Street * East Longmeadow, MA 01028 * FAX 413/525-6405 * TEL. 413/525-2332

Sample Extraction Data
Prep Method: % Solids Analytical Method: SM 2540G

| Lab Number [Field ID] | Batch | Date |
|-----------------------------|---------|----------|
| 21I1825-01 [G-6 (0.25-0.5)] | B291896 | 10/06/21 |
| 21I1825-02 [G-6 (0.5-1.5)] | B291896 | 10/06/21 |
| 21I1825-03 [G-7 (0.25-1.5)] | B291896 | 10/06/21 |
| 21I1825-04 [G-7 (0.5-1.5)] | B291896 | 10/06/21 |
| 21I1825-05 [G-7 (1.5-3)] | B291896 | 10/06/21 |
| 21I1825-06 [F-8 (0.25-0.5)] | B291896 | 10/06/21 |
| 21I1825-07 [F-8 (0.5-1.5)] | B291896 | 10/06/21 |

Prep Method: SW-846 3540C Analytical Method: SW-846 8082A

| Lab Number [Field ID] | Batch | Initial [g] | Final [mL] | Date |
|-----------------------------|---------|-------------|------------|----------|
| 21I1825-01 [G-6 (0.25-0.5)] | B291790 | 10.1 | 10.0 | 10/05/21 |
| 21I1825-02 [G-6 (0.5-1.5)] | B291790 | 10.2 | 10.0 | 10/05/21 |
| 21I1825-03 [G-7 (0.25-1.5)] | B291790 | 10.3 | 10.0 | 10/05/21 |
| 21I1825-04 [G-7 (0.5-1.5)] | B291790 | 10.1 | 10.0 | 10/05/21 |
| 21I1825-05 [G-7 (1.5-3)] | B291790 | 10.0 | 10.0 | 10/05/21 |
| 21I1825-06 [F-8 (0.25-0.5)] | B291790 | 10.2 | 10.0 | 10/05/21 |
| 21I1825-07 [F-8 (0.5-1.5)] | B291790 | 10.1 | 10.0 | 10/05/21 |

39 Spruce Street * East Longmeadow, MA 01028 * FAX 413/525-6405 * TEL. 413/525-2332

QUALITY CONTROL
Polychlorinated Biphenyls with 3540 Soxhlet Extraction - Quality Control

| Analyte | Result | Reporting Limit | Units | Spike Level | Source Result | %REC | %REC Limits | RPD | RPD Limit | Notes |
|---------------------------------------|--------|-----------------|-----------|-------------|---------------|------|-------------|--------|-----------|-------|
| Batch B291790 - SW-846 3540C | | | | | | | | | | |
| Blank (B291790-BLK1) | | | | | | | | | | |
| Prepared: 10/05/21 Analyzed: 10/07/21 | | | | | | | | | | |
| Aroclor-1016 | ND | 0.020 | mg/Kg wet | | | | | | | U |
| Aroclor-1016 [2C] | ND | 0.020 | mg/Kg wet | | | | | | | U |
| Aroclor-1221 | ND | 0.020 | mg/Kg wet | | | | | | | U |
| Aroclor-1221 [2C] | ND | 0.020 | mg/Kg wet | | | | | | | U |
| Aroclor-1232 | ND | 0.020 | mg/Kg wet | | | | | | | U |
| Aroclor-1232 [2C] | ND | 0.020 | mg/Kg wet | | | | | | | U |
| Aroclor-1242 | ND | 0.020 | mg/Kg wet | | | | | | | U |
| Aroclor-1242 [2C] | ND | 0.020 | mg/Kg wet | | | | | | | U |
| Aroclor-1248 | ND | 0.020 | mg/Kg wet | | | | | | | U |
| Aroclor-1248 [2C] | ND | 0.020 | mg/Kg wet | | | | | | | U |
| Aroclor-1254 | ND | 0.020 | mg/Kg wet | | | | | | | U |
| Aroclor-1254 [2C] | ND | 0.020 | mg/Kg wet | | | | | | | U |
| Aroclor-1260 | ND | 0.020 | mg/Kg wet | | | | | | | U |
| Aroclor-1260 [2C] | ND | 0.020 | mg/Kg wet | | | | | | | U |
| Aroclor-1262 | ND | 0.020 | mg/Kg wet | | | | | | | U |
| Aroclor-1262 [2C] | ND | 0.020 | mg/Kg wet | | | | | | | U |
| Aroclor-1268 | ND | 0.020 | mg/Kg wet | | | | | | | U |
| Aroclor-1268 [2C] | ND | 0.020 | mg/Kg wet | | | | | | | U |
| Surrogate: Decachlorobiphenyl | 0.212 | | mg/Kg wet | 0.200 | | 106 | 30-150 | | | |
| Surrogate: Decachlorobiphenyl [2C] | 0.200 | | mg/Kg wet | 0.200 | | 100 | 30-150 | | | |
| Surrogate: Tetrachloro-m-xylene | 0.198 | | mg/Kg wet | 0.200 | | 98.8 | 30-150 | | | |
| Surrogate: Tetrachloro-m-xylene [2C] | 0.171 | | mg/Kg wet | 0.200 | | 85.3 | 30-150 | | | |
| LCS (B291790-BS1) | | | | | | | | | | |
| Prepared: 10/05/21 Analyzed: 10/07/21 | | | | | | | | | | |
| Aroclor-1016 | 0.19 | 0.020 | mg/Kg wet | 0.200 | | 92.5 | 40-140 | | | |
| Aroclor-1016 [2C] | 0.16 | 0.020 | mg/Kg wet | 0.200 | | 78.0 | 40-140 | | | |
| Aroclor-1260 | 0.17 | 0.020 | mg/Kg wet | 0.200 | | 86.4 | 40-140 | | | |
| Aroclor-1260 [2C] | 0.16 | 0.020 | mg/Kg wet | 0.200 | | 78.4 | 40-140 | | | |
| Surrogate: Decachlorobiphenyl | 0.210 | | mg/Kg wet | 0.200 | | 105 | 30-150 | | | |
| Surrogate: Decachlorobiphenyl [2C] | 0.197 | | mg/Kg wet | 0.200 | | 98.5 | 30-150 | | | |
| Surrogate: Tetrachloro-m-xylene | 0.200 | | mg/Kg wet | 0.200 | | 99.8 | 30-150 | | | |
| Surrogate: Tetrachloro-m-xylene [2C] | 0.169 | | mg/Kg wet | 0.200 | | 84.7 | 30-150 | | | |
| LCS Dup (B291790-BSD1) | | | | | | | | | | |
| Prepared: 10/05/21 Analyzed: 10/07/21 | | | | | | | | | | |
| Aroclor-1016 | 0.18 | 0.020 | mg/Kg wet | 0.200 | | 90.5 | 40-140 | 2.18 | 30 | |
| Aroclor-1260 | 0.17 | 0.020 | mg/Kg wet | 0.200 | | 86.3 | 40-140 | 0.0324 | 30 | |
| Aroclor-1260 [2C] | 0.16 | 0.020 | mg/Kg wet | 0.200 | | 77.8 | 40-140 | 0.702 | 30 | |
| Surrogate: Decachlorobiphenyl | 0.207 | | mg/Kg wet | 0.200 | | 103 | 30-150 | | | |
| Surrogate: Decachlorobiphenyl [2C] | 0.193 | | mg/Kg wet | 0.200 | | 96.5 | 30-150 | | | |
| Surrogate: Tetrachloro-m-xylene | 0.178 | | mg/Kg wet | 0.200 | | 89.2 | 30-150 | | | |
| Surrogate: Tetrachloro-m-xylene [2C] | 0.152 | | mg/Kg wet | 0.200 | | 75.9 | 30-150 | | | |
| Matrix Spike (B291790-MS1) | | | | | | | | | | |
| Source: 2111825-05 | | | | | | | | | | |
| Prepared: 10/05/21 Analyzed: 10/07/21 | | | | | | | | | | |
| Aroclor-1016 | 0.24 | 0.086 | mg/Kg dry | 0.216 | ND | 111 | 40-140 | | | |
| Aroclor-1016 [2C] | 0.21 | 0.086 | mg/Kg dry | 0.216 | ND | 97.8 | 40-140 | | | |
| Aroclor-1260 | 0.22 | 0.086 | mg/Kg dry | 0.216 | ND | 102 | 40-140 | | | |
| Aroclor-1260 [2C] | 0.19 | 0.086 | mg/Kg dry | 0.216 | ND | 89.3 | 40-140 | | | |
| Surrogate: Decachlorobiphenyl | 0.234 | | mg/Kg dry | 0.216 | | 108 | 30-150 | | | |
| Surrogate: Decachlorobiphenyl [2C] | 0.211 | | mg/Kg dry | 0.216 | | 97.9 | 30-150 | | | |
| Surrogate: Tetrachloro-m-xylene | 0.221 | | mg/Kg dry | 0.216 | | 102 | 30-150 | | | |
| Surrogate: Tetrachloro-m-xylene [2C] | 0.183 | | mg/Kg dry | 0.216 | | 85.0 | 30-150 | | | |

39 Spruce Street * East Longmeadow, MA 01028 * FAX 413/525-6405 * TEL. 413/525-2332

QUALITY CONTROL
Polychlorinated Biphenyls with 3540 Soxhlet Extraction - Quality Control

| Analyte | Result | Reporting Limit | Units | Spike Level | Source Result | %REC | %REC Limits | RPD | RPD Limit | Notes |
|---------|--------|--------------------|-------|----------------|------------------|------|----------------|-----|--------------|-------|
|---------|--------|--------------------|-------|----------------|------------------|------|----------------|-----|--------------|-------|

Batch B291790 - SW-846 3540C
Matrix Spike Dup (B291790-MSD1)
Source: 2111825-05

Prepared: 10/05/21 Analyzed: 10/07/21

| | | | | | | | | | | |
|--------------------------------------|-------|-------|-----------|-------|----|------|--------|-------|----|--|
| Aroclor-1016 | 0.23 | 0.086 | mg/Kg dry | 0.216 | ND | 107 | 40-140 | 3.48 | 50 | |
| Aroclor-1016 [2C] | 0.20 | 0.086 | mg/Kg dry | 0.216 | ND | 93.4 | 40-140 | 4.63 | 50 | |
| Aroclor-1260 | 0.22 | 0.086 | mg/Kg dry | 0.216 | ND | 101 | 40-140 | 1.14 | 50 | |
| Aroclor-1260 [2C] | 0.19 | 0.086 | mg/Kg dry | 0.216 | ND | 89.0 | 40-140 | 0.437 | 50 | |
| Surrogate: Decachlorobiphenyl | 0.227 | | mg/Kg dry | 0.216 | | 105 | 30-150 | | | |
| Surrogate: Decachlorobiphenyl [2C] | 0.206 | | mg/Kg dry | 0.216 | | 95.6 | 30-150 | | | |
| Surrogate: Tetrachloro-m-xylene | 0.206 | | mg/Kg dry | 0.216 | | 95.6 | 30-150 | | | |
| Surrogate: Tetrachloro-m-xylene [2C] | 0.172 | | mg/Kg dry | 0.216 | | 79.6 | 30-150 | | | |

39 Spruce Street * East Longmeadow, MA 01028 * FAX 413/525-6405 * TEL. 413/525-2332

IDENTIFICATION SUMMARY FOR SINGLE COMPONENT ANALYTES

G-6 (0.25-0.5)

SW-846 8082A

 Lab Sample ID: 2111825-01 Date(s) Analyzed: 10/07/2021 10/07/2021

 Instrument ID (1): ECD10 Instrument ID (2): ECD10

GC Column (1): ID: (mm) GC Column (2): ID: (mm)

| ANALYTE | COL | RT | RT WINDOW | | CONCENTRATION | %RPD |
|--------------|-----|-------|-----------|-------|---------------|------|
| | | | FROM | TO | | |
| Aroclor-1254 | 1 | 0.000 | -0.030 | 0.030 | 0.30 | |
| | 2 | 0.000 | -0.030 | 0.030 | 0.50 | 50.0 |
| Aroclor-1260 | 1 | 0.000 | -0.030 | 0.030 | 0.21 | |
| | 2 | 0.000 | -0.030 | 0.030 | 0.19 | 10.0 |

39 Spruce Street * East Longmeadow, MA 01028 * FAX 413/525-6405 * TEL. 413/525-2332

IDENTIFICATION SUMMARY FOR SINGLE COMPONENT ANALYTES

G-6 (0.5-1.5)

SW-846 8082A

 Lab Sample ID: 2111825-02 Date(s) Analyzed: 10/07/2021 10/07/2021

 Instrument ID (1): ECD10 Instrument ID (2): ECD10

GC Column (1): ID: (mm) GC Column (2): ID: (mm)

| ANALYTE | COL | RT | RT WINDOW | | CONCENTRATION | %RPD |
|--------------|-----|-------|-----------|-------|---------------|------|
| | | | FROM | TO | | |
| Aroclor-1254 | 1 | 0.000 | -0.030 | 0.030 | 0.060 | |
| | 2 | 0.000 | -0.030 | 0.030 | 0.067 | 11.0 |
| Aroclor-1260 | 1 | 0.000 | -0.030 | 0.030 | 0.069 | |
| | 2 | 0.000 | -0.030 | 0.030 | 0.062 | 10.7 |

39 Spruce Street * East Longmeadow, MA 01028 * FAX 413/525-6405 * TEL. 413/525-2332

IDENTIFICATION SUMMARY FOR SINGLE COMPONENT ANALYTES

G-7 (0.25-1.5)

SW-846 8082A

 Lab Sample ID: 2111825-03 Date(s) Analyzed: 10/07/2021 10/07/2021

 Instrument ID (1): ECD10 Instrument ID (2): ECD10

GC Column (1): ID: (mm) GC Column (2): ID: (mm)

| ANALYTE | COL | RT | RT WINDOW | | CONCENTRATION | %RPD |
|--------------|-----|-------|-----------|-------|---------------|------|
| | | | FROM | TO | | |
| Aroclor-1254 | 1 | 0.000 | -0.030 | 0.030 | 0.21 | |
| | 2 | 0.000 | -0.030 | 0.030 | 0.21 | 0.0 |
| Aroclor-1260 | 1 | 0.000 | -0.030 | 0.030 | 0.28 | |
| | 2 | 0.000 | -0.030 | 0.030 | 0.24 | 15.4 |

39 Spruce Street * East Longmeadow, MA 01028 * FAX 413/525-6405 * TEL. 413/525-2332

IDENTIFICATION SUMMARY FOR SINGLE COMPONENT ANALYTES

G-7 (0.5-1.5)

SW-846 8082A

 Lab Sample ID: 2111825-04 Date(s) Analyzed: 10/07/2021 10/07/2021

 Instrument ID (1): ECD10 Instrument ID (2): ECD10

GC Column (1): ID: (mm) GC Column (2): ID: (mm)

| ANALYTE | COL | RT | RT WINDOW | | CONCENTRATION | %RPD |
|--------------|-----|-------|-----------|-------|---------------|------|
| | | | FROM | TO | | |
| Aroclor-1254 | 1 | 0.000 | -0.030 | 0.030 | 0.095 | |
| | 2 | 0.000 | -0.030 | 0.030 | 0.089 | 7.6 |
| Aroclor-1260 | 1 | 0.000 | -0.030 | 0.030 | 0.11 | |
| | 2 | 0.000 | -0.030 | 0.030 | 0.095 | 14.6 |

39 Spruce Street * East Longmeadow, MA 01028 * FAX 413/525-6405 * TEL. 413/525-2332

IDENTIFICATION SUMMARY FOR SINGLE COMPONENT ANALYTES

F-8 (0.25-0.5)

SW-846 8082A

 Lab Sample ID: 2111825-06 Date(s) Analyzed: 10/07/2021 10/07/2021

 Instrument ID (1): ECD10 Instrument ID (2): ECD10

GC Column (1): ID: (mm) GC Column (2): ID: (mm)

| ANALYTE | COL | RT | RT WINDOW | | CONCENTRATION | %RPD |
|--------------|-----|-------|-----------|-------|---------------|------|
| | | | FROM | TO | | |
| Aroclor-1254 | 1 | 0.000 | -0.030 | 0.030 | 0.071 | |
| | 2 | 0.000 | -0.030 | 0.030 | 0.049 | 36.7 |

39 Spruce Street * East Longmeadow, MA 01028 * FAX 413/525-6405 * TEL. 413/525-2332

IDENTIFICATION SUMMARY FOR SINGLE COMPONENT ANALYTES

LCS

SW-846 8082A

 Lab Sample ID: B291790-BS1 Date(s) Analyzed: 10/07/2021 10/07/2021

 Instrument ID (1): ECD10 Instrument ID (2): ECD10

GC Column (1): ID: (mm) GC Column (2): ID: (mm)

| ANALYTE | COL | RT | RT WINDOW | | CONCENTRATION | %RPD |
|--------------|-----|-------|-----------|-------|---------------|------|
| | | | FROM | TO | | |
| Aroclor-1016 | 1 | 0.000 | -0.030 | 0.030 | 0.19 | |
| | 2 | 0.000 | -0.030 | 0.030 | 0.16 | 17.1 |
| Aroclor-1260 | 1 | 0.000 | -0.030 | 0.030 | 0.17 | |
| | 2 | 0.000 | -0.030 | 0.030 | 0.16 | 6.1 |

39 Spruce Street * East Longmeadow, MA 01028 * FAX 413/525-6405 * TEL. 413/525-2332

**IDENTIFICATION SUMMARY
FOR SINGLE COMPONENT ANALYTES**

LCS Dup

SW-846 8082A

Lab Sample ID: B291790-BSD1 Date(s) Analyzed: 10/07/2021 10/07/2021
Instrument ID (1): ECD10 Instrument ID (2): ECD10
GC Column (1): ID: (mm) GC Column (2): ID: (mm)

| ANALYTE | COL | RT | RT WINDOW | | CONCENTRATION | %RPD |
|--------------|-----|-------|-----------|-------|---------------|------|
| | | | FROM | TO | | |
| Aroclor-1260 | 1 | 0.000 | -0.030 | 0.030 | 0.17 | |
| | 2 | 0.000 | -0.030 | 0.030 | 0.16 | 6.1 |

**IDENTIFICATION SUMMARY
FOR SINGLE COMPONENT ANALYTES**

Matrix Spike

SW-846 8082A

Lab Sample ID: B291790-MS1 Date(s) Analyzed: 10/07/2021 10/07/2021

Instrument ID (1): ECD10 Instrument ID (2): ECD10

GC Column (1): ID: (mm) GC Column (2): ID: (mm)

| ANALYTE | COL | RT | RT WINDOW | | CONCENTRATION | %RPD |
|--------------|-----|-------|-----------|-------|---------------|------|
| | | | FROM | TO | | |
| Aroclor-1016 | 1 | 0.000 | -0.030 | 0.030 | 0.24 | |
| | 2 | 0.000 | -0.030 | 0.030 | 0.21 | 13.3 |
| Aroclor-1260 | 1 | 0.000 | -0.030 | 0.030 | 0.22 | |
| | 2 | 0.000 | -0.030 | 0.030 | 0.19 | 14.6 |

39 Spruce Street * East Longmeadow, MA 01028 * FAX 413/525-6405 * TEL. 413/525-2332

IDENTIFICATION SUMMARY FOR SINGLE COMPONENT ANALYTES

SW-846 8082A

Matrix Spike Dup

 Lab Sample ID: B291790-MSD1 Date(s) Analyzed: 10/07/2021 10/07/2021

 Instrument ID (1): ECD10 Instrument ID (2): ECD10

GC Column (1): ID: (mm) GC Column (2): ID: (mm)

| ANALYTE | COL | RT | RT WINDOW | | CONCENTRATION | %RPD |
|--------------|-----|-------|-----------|-------|---------------|------|
| | | | FROM | TO | | |
| Aroclor-1016 | 1 | 0.000 | -0.030 | 0.030 | 0.23 | |
| | 2 | 0.000 | -0.030 | 0.030 | 0.20 | 14.0 |
| Aroclor-1260 | 1 | 0.000 | -0.030 | 0.030 | 0.22 | |
| | 2 | 0.000 | -0.030 | 0.030 | 0.19 | 14.6 |

39 Spruce Street * East Longmeadow, MA 01028 * FAX 413/525-6405 * TEL. 413/525-2332

FLAG/QUALIFIER SUMMARY

| | |
|------|--|
| * | QC result is outside of established limits. |
| † | Wide recovery limits established for difficult compound. |
| ‡ | Wide RPD limits established for difficult compound. |
| # | Data exceeded client recommended or regulatory level |
| ND | Not Detected |
| RL | Reporting Limit is at the level of quantitation (LOQ) |
| DL | Detection Limit is the lower limit of detection determined by the MDL study |
| MCL | Maximum Contaminant Level |
| | Percent recoveries and relative percent differences (RPDs) are determined by the software using values in the calculation which have not been rounded. |
| | No results have been blank subtracted unless specified in the case narrative section. |
| J | Detected but below the Reporting Limit (lowest calibration standard); therefore, result is an estimated concentration (CLP J-Flag). |
| P-02 | Sample RPD between primary and confirmatory analysis exceeded 40%. Per EPA method 8000, the lower value was reported due to obvious chromatographic interference on the column with the higher result. |
| U | Analyte included in the analysis, but not detected |

39 Spruce Street * East Longmeadow, MA 01028 * FAX 413/525-6405 * TEL. 413/525-2332

CERTIFICATIONS
Certified Analyses included in this Report

| Analyte | Certifications |
|-----------------------------|----------------------|
| <i>SW-846 8082A in Soil</i> | |
| Aroclor-1016 | CT,NH,NY,ME,NC,VA,PA |
| Aroclor-1016 [2C] | CT,NH,NY,ME,NC,VA,PA |
| Aroclor-1221 | CT,NH,NY,ME,NC,VA,PA |
| Aroclor-1221 [2C] | CT,NH,NY,ME,NC,VA,PA |
| Aroclor-1232 | CT,NH,NY,ME,NC,VA,PA |
| Aroclor-1232 [2C] | CT,NH,NY,ME,NC,VA,PA |
| Aroclor-1242 | CT,NH,NY,ME,NC,VA,PA |
| Aroclor-1242 [2C] | CT,NH,NY,ME,NC,VA,PA |
| Aroclor-1248 | CT,NH,NY,ME,NC,VA,PA |
| Aroclor-1248 [2C] | CT,NH,NY,ME,NC,VA,PA |
| Aroclor-1254 | CT,NH,NY,ME,NC,VA,PA |
| Aroclor-1254 [2C] | CT,NH,NY,ME,NC,VA,PA |
| Aroclor-1260 | CT,NH,NY,ME,NC,VA,PA |
| Aroclor-1260 [2C] | CT,NH,NY,ME,NC,VA,PA |
| Aroclor-1262 | NY,NC,VA,PA |
| Aroclor-1262 [2C] | NY,NC,VA,PA |
| Aroclor-1268 | NY,NC,VA,PA |
| Aroclor-1268 [2C] | NY,NC,VA,PA |

Con-Test, a Pace Environmental Laboratory, operates under the following certifications and accreditations:

| Code | Description | Number | Expires |
|-------|--|---------------|------------|
| AIHA | AIHA-LAP, LLC - ISO17025:2017 | 100033 | 03/1/2022 |
| MA | Massachusetts DEP | M-MA100 | 06/30/2022 |
| CT | Connecticut Department of Public Health | PH-0165 | 12/31/2022 |
| NY | New York State Department of Health | 10899 NELAP | 04/1/2022 |
| NH-S | New Hampshire Environmental Lab | 2516 NELAP | 02/5/2022 |
| RI | Rhode Island Department of Health | LAO00112 | 12/30/2021 |
| NC | North Carolina Div. of Water Quality | 652 | 12/31/2021 |
| NJ | New Jersey DEP | MA007 NELAP | 06/30/2022 |
| FL | Florida Department of Health | E871027 NELAP | 06/30/2022 |
| VT | Vermont Department of Health Lead Laboratory | LL720741 | 07/30/2022 |
| ME | State of Maine | MA00100 | 06/9/2023 |
| VA | Commonwealth of Virginia | 460217 | 12/14/2021 |
| NH-P | New Hampshire Environmental Lab | 2557 NELAP | 09/6/2022 |
| VT-DW | Vermont Department of Health Drinking Water | VT-255716 | 06/12/2022 |
| NC-DW | North Carolina Department of Health | 25703 | 07/31/2022 |
| PA | Commonwealth of Pennsylvania DEP | 68-05812 | 06/30/2022 |
| MI | Dept. of Env, Great Lakes, and Energy | 9100 | 09/6/2022 |



2111825

Phone: 413-525-2332
Fax: 413-525-6405

Access COC's and Support Requests

http://www.pacelabs.com

CHAIN OF CUSTODY RECORD

39 Spruce Street
East Longmeadow, MA 01028

Doc # 381 Rev 5_07/13/2021

Requested Turnaround Time: 7-Day 10-Day 15-Day

Dispersal/Residue Samples: Field Filtered Lab to Filter

PFAS 10-Day (std) Due Date: 5/20/18

Rush Approval Required: Ortho Hospital Samples:

Project Name: BANFODS

Project Location: 375 Banfield Road, Portsmouth, NH

Company Name: Wilcox & Barton, Inc.

Address: 16 Commons Dr, Unit 12B, Londonderry

Phone: 603-369-4190

Project Number: BANFODS

Project Manager: B. Wilcox

Pace Quote Name/Number:

Invoice Recipient:

Sampled By: B. Wilcox & M. Broussard

Format: PDF EXCEL

Other:

CLP Like Data Pkg Required:

Email To: wwilcox, mbroussard

Fax To #:

PCB ONLY

SOXHLET

NON SOXHLET

| Pace Work Order# | Client Sample ID / Description | Beginning Date/Time | Ending Date/Time | COMP/GRAB | Matrix Code | Conc Code | ANALYSIS REQUESTED | | | | | PRES | RETC | |
|------------------|--------------------------------|---------------------|------------------|-----------|-------------|-----------|--------------------|-------|---------|----------|--------|------|------|--|
| | | | | | | | VIALS | GLASS | PLASTIC | BACTERIA | ENCORE | | | |
| 1 | G-6 (0.25-0.5) | 9/30 | 14:10 | GRAB | S | U | | | | | | | | |
| 2 | G-6 (0.5-1.5) | | 14:12 | | | | X | | | | | | | |
| 3 | G-7 (0.25-0.5) | | 14:15 | | | | X | | | | | | | |
| 4 | G-7 (0.5-1.5) | | 14:17 | | | | X | | | | | | | |
| 5 | G-7 (1.5-3) | | 14:20 | | | | X | | | | | | | |
| 6 | F-8 (0.25-0.5) | | 14:25 | | | | X | | | | | | | |
| 7 | F-8 (0.5-1.5) | | 14:28 | | | | X | | | | | | | |

² Preservation Code

Courier Use Only

Total Number Of:

VIALS _____

GLASS _____

PLASTIC _____

BACTERIA _____

ENCORE _____

Glassware in the fridge? Y / N

Glassware in freezer? Y / N

Prepackaged Cooler? Y / N

*Pace Analytical is not responsible for missing samples from prepacked coolers

¹ Matrix Codes:
GW = Ground Water
WW = Waste Water
DW = Drinking Water
A = Air
S = Soil
SL = Sludge
SOL = Solid
O = Other (please define)

² Preservation Codes:
I = Iced

H = HCL

M = Methanol

N = Nitric Acid

S = Sulfuric Acid

B = Sodium Bisulfate

X = Sodium Hydroxide

T = Sodium Thiosulfate

O = Other (please define)

Relinquished by: (signature) [Signature] Date/Time: 9/30/17 10:00

Received by: (signature) [Signature] Date/Time: 9/30/17 1:00

Relinquished by: (signature) [Signature] Date/Time: 9/30/17 18:55

Received by: (signature) [Signature] Date/Time: 23,92 9/30/17 18:55

Client Comments: (A)

| | | | |
|--|---------|---------------------------------|--|
| <input type="checkbox"/> MA <input type="checkbox"/> CT <input type="checkbox"/> Other: <u>SRS</u> | PWSID # | MA MCP Required | Please use the following codes to indicate possible sample concentration within the Conc Code column above: H - High; M - Medium; L - Low; C - Clean; U - Unknown |
| | | MCP Certification Form Required | |
| | | CT RCP Required | |
| | | RCP Certification Form Required | |
| MA State DW Required | | | NELAC and AIHA-LAP, LLC Accredited Other <input type="checkbox"/> Chromatogram <input type="checkbox"/> AIHA-LAP, LLC |

Project Entity

Government Municipality MWRA WRTA

Federal 21 J School

City Brownfield MBTA

a Comments:

[Large area of scribbled text]

Disclaimer: Pace Analytical is not responsible for any omitted information on the Chain of Custody. The Chain of Custody is a legal document that must be complete and accurate and is used to determine what analyses the laboratory will perform. Any missing information is not the laboratory's responsibility. Pace Analytical values your partnership on each project and will try to assist with missing information, but will not be held accountable.

I Have Not Confirmed Sample Container Numbers With Lab Staff Before Relinquishing Over Samples _____



con-test
ANALYTICAL LABORATORY

Doc# 277 Rev 5 2017

Login Sample Receipt Checklist - (Rejection Criteria Listing - Using Acceptance Policy) Any False Statement will be brought to the attention of the Client - State True or False

Client Wilcox & Barton

Received By RLF Date 9/30/21 Time 1855

How were the samples received? In Cooler T No Cooler _____ On Ice T No Ice _____
Direct from Sampling _____ Ambient _____ Melted Ice _____

Were samples within Temperature? 2-6°C T By Gun # 3 Actual Temp - 2.3, 4.8°C
By Blank # _____ Actual Temp - _____

Was Custody Seal Intact? LA Were Samples Tampered with? LA
Was COC Relinquished? T Does Chain Agree With Samples? T

Are there broken/leaking/loose caps on any samples? F

Is COC in ink/ Legible? T Were samples received within holding time? T
Did COC include all pertinent Information? Client T Analysis T Sampler Name T
Project T ID's T Collection Dates/Times T

Are Sample labels filled out and legible? T

Are there Lab to Filters? F

Are there Rushes? F

Are there Short Holds? F

Is there enough Volume? T

Is there Headspace where applicable? LA

Proper Media/Containers Used? T

Were trip blanks received? F

Do all samples have the proper pH? _____

Who was notified? _____
Who was notified? _____
Who was notified? _____

MS/MSD? F
Is splitting samples required? F
On COC? F
Acid LA Base LA

| Vials | # | Containers: | # | # | # |
|--------------|---|--------------|---|-----------------|---------------|
| Unp- | | 1 Liter Amb. | | 1 Liter Plastic | 16 oz Amb. |
| HCL- | | 500 mL Amb. | | 500 mL Plastic | 8oz Amb/Clear |
| Meoh- | | 250 mL Amb. | | 250 mL Plastic | 4oz Amb/Clear |
| Bisulfate- | | Flashpoint | | Col./Bacteria | 2oz Amb/Clear |
| DI- | | Other Glass | | Other Plastic | Encore |
| Thiosulfate- | | SOC Kit | | Plastic Bag | Frozen: |
| Sulfuric- | | Perchlorate | | Ziplock | |

Unused Media

| Vials | # | Containers: | # | # | # |
|--------------|---|---------------|---|-----------------|---------------|
| Unp- | | 1 Liter Amb. | | 1 Liter Plastic | 16 oz Amb. |
| HCL- | | 500 mL Amb. | | 500 mL Plastic | 8oz Amb/Clear |
| Meoh- | | 250 mL Amb. | | 250 mL Plastic | 4oz Amb/Clear |
| Bisulfate- | | Col./Bacteria | | Flashpoint | 2oz Amb/Clear |
| DI- | | Other Plastic | | Other Glass | Encore |
| Thiosulfate- | | SOC Kit | | Plastic Bag | Frozen: |
| Sulfuric- | | Perchlorate | | Ziplock | |

Comments:

October 13, 2021

William Wilcox
Wilcox & Barton
1115 Route 100B, Suite 200
Moretown, VT 05660

Project Location: 375 Banfield Rd., Portsmouth, NH
Client Job Number:
Project Number: BANF0005
Laboratory Work Order Number: 2111826

Enclosed are results of analyses for samples as received by the laboratory on September 30, 2021. If you have any questions concerning this report, please feel free to contact me.

Sincerely,



Scott C. Basal
Project Manager

Table of Contents

| | |
|--------------------------------|----|
| Sample Summary | 4 |
| Case Narrative | 5 |
| Sample Results | 6 |
| 21I1826-01 | 6 |
| 21I1826-02 | 8 |
| 21I1826-03 | 10 |
| 21I1826-04 | 12 |
| 21I1826-05 | 14 |
| 21I1826-06 | 16 |
| 21I1826-07 | 18 |
| 21I1826-08 | 20 |
| 21I1826-09 | 22 |
| 21I1826-10 | 24 |
| 21I1826-11 | 26 |
| 21I1826-12 | 28 |
| 21I1826-13 | 30 |
| 21I1826-14 | 32 |
| 21I1826-15 | 34 |
| 21I1826-16 | 36 |
| 21I1826-17 | 38 |
| 21I1826-18 | 40 |
| 21I1826-19 | 42 |
| 21I1826-20 | 44 |
| Sample Preparation Information | 46 |
| QC Data | 47 |

Table of Contents (continued)

| | |
|--|----|
| Polychlorinated Biphenyls with 3540 Soxhlet Extraction | 47 |
| B291819 | 47 |
| B292026 | 48 |
| Dual Column RPD Report | 50 |
| Flag/Qualifier Summary | 56 |
| Certifications | 57 |
| Chain of Custody/Sample Receipt | 58 |

39 Spruce Street * East Longmeadow, MA 01028 * FAX 413/525-6405 * TEL. 413/525-2332

 Wilcox & Barton
 1115 Route 100B, Suite 200
 Moretown, VT 05660
 ATTN: William Wilcox

REPORT DATE: 10/13/2021

PURCHASE ORDER NUMBER:

PROJECT NUMBER: BANF0005

ANALYTICAL SUMMARY

WORK ORDER NUMBER: 2111826

The results of analyses performed on the following samples submitted to CON-TEST, a Pace Analytical Laboratory, are found in this report.

PROJECT LOCATION: 375 Banfield Rd., Portsmouth, NH

| FIELD SAMPLE # | LAB ID: | MATRIX | SAMPLE DESCRIPTION | TEST | SUB LAB |
|----------------|------------|--------|--------------------|--------------------------|---------|
| F-5 (1.5-3) | 2111826-01 | Soil | | SM 2540G SW-846 8082A | |
| G-5 (0.25-0.5) | 2111826-02 | Soil | | SM 2540G SW-846 8082A | |
| G-5 (0.5-1.5) | 2111826-03 | Soil | | SM 2540G SW-846 8082A | |
| F-4 (0.25-0.5) | 2111826-04 | Soil | | SM 2540G SW-846 8082A | |
| F-4 (0.5-1.5) | 2111826-05 | Soil | | SM 2540G SW-846 8082A | |
| G-4 (0.25-0.5) | 2111826-06 | Soil | | SM 2540G SW-846 8082A | |
| G-4 (0.5-1.5) | 2111826-07 | Soil | | SM 2540G SW-846 8082A | |
| G-4 (1.5-3) | 2111826-08 | Soil | | SM 2540G SW-846 8082A | |
| H-4 (0.25-0.5) | 2111826-09 | Soil | | SM 2540G SW-846 8082A | |
| H-4 (0.5-1.5) | 2111826-10 | Soil | | SM 2540G SW-846 8082A | |
| I-3 (0.25-0.5) | 2111826-11 | Soil | | SM 2540G SW-846 8082A | |
| I-3 (0.5-1.5) | 2111826-12 | Soil | | SM 2540G SW-846 8082A | |
| H-3 (0.25-0.5) | 2111826-13 | Soil | | SM 2540G SW-846 8082A | |
| H-3 (0.5-1.5) | 2111826-14 | Soil | | SM 2540G SW-846 8082A | |
| H-3 (1.5-3) | 2111826-15 | Soil | | SM 2540G SW-846 8082A | |
| F-3 (0.25-0.5) | 2111826-16 | Soil | | SM 2540G SW-846 8082A | |
| F-3 (0.5-1.5) | 2111826-17 | Soil | | SM 2540G SW-846 8082A | |
| F-3 (1.5-3) | 2111826-18 | Soil | | SM 2540G SW-846 8082A | |
| E-3 (0.25-0.5) | 2111826-19 | Soil | | SM 2540G SW-846 8082A | |
| E-3 (0.5-1.5) | 2111826-20 | Soil | | SM 2540G SW-846 8082A | |

CASE NARRATIVE SUMMARY

All reported results are within defined laboratory quality control objectives unless listed below or otherwise qualified in this report.

The results of analyses reported only relate to samples submitted to Con-Test, a Pace Analytical Laboratory, for testing.

I certify that the analyses listed above, unless specifically listed as subcontracted, if any, were performed under my direction according to the approved methodologies listed in this document, and that based upon my inquiry of those individuals immediately responsible for obtaining the information, the material contained in this report is, to the best of my knowledge and belief, accurate and complete.



Lisa A. Worthington
Technical Representative

39 Spruce Street * East Longmeadow, MA 01028 * FAX 413/525-6405 * TEL. 413/525-2332

Project Location: 375 Banfield Rd., Portsmouth, NH Sample Description:

Work Order: 2111826

Date Received: 9/30/2021

Field Sample #: F-5 (1.5-3)

Sampled: 9/30/2021 12:35

Sample ID: 2111826-01

Sample Matrix: Soil

Polychlorinated Biphenyls with 3540 Soxhlet Extraction

| Analyte | Results | RL | DL | Units | Dilution | Flag/Qual | Method | Date Prepared | Date/Time Analyzed | Analyst |
|--------------------------|---------|------------|-------|-----------------|----------|-----------|--------------|---------------|--------------------|---------|
| Aroclor-1016 [1] | ND | 0.085 | 0.038 | mg/Kg dry | 4 | U | SW-846 8082A | 10/6/21 | 10/7/21 17:38 | TG |
| Aroclor-1221 [1] | ND | 0.085 | 0.064 | mg/Kg dry | 4 | U | SW-846 8082A | 10/6/21 | 10/7/21 17:38 | TG |
| Aroclor-1232 [1] | ND | 0.085 | 0.076 | mg/Kg dry | 4 | U | SW-846 8082A | 10/6/21 | 10/7/21 17:38 | TG |
| Aroclor-1242 [1] | ND | 0.085 | 0.064 | mg/Kg dry | 4 | U | SW-846 8082A | 10/6/21 | 10/7/21 17:38 | TG |
| Aroclor-1248 [1] | ND | 0.085 | 0.030 | mg/Kg dry | 4 | U | SW-846 8082A | 10/6/21 | 10/7/21 17:38 | TG |
| Aroclor-1254 [1] | ND | 0.085 | 0.034 | mg/Kg dry | 4 | U | SW-846 8082A | 10/6/21 | 10/7/21 17:38 | TG |
| Aroclor-1260 [1] | ND | 0.085 | 0.047 | mg/Kg dry | 4 | U | SW-846 8082A | 10/6/21 | 10/7/21 17:38 | TG |
| Aroclor-1262 [1] | ND | 0.085 | 0.042 | mg/Kg dry | 4 | U | SW-846 8082A | 10/6/21 | 10/7/21 17:38 | TG |
| Aroclor-1268 [1] | ND | 0.085 | 0.068 | mg/Kg dry | 4 | U | SW-846 8082A | 10/6/21 | 10/7/21 17:38 | TG |
| Surrogates | | % Recovery | | Recovery Limits | | Flag/Qual | | | | |
| Decachlorobiphenyl [1] | | 72.1 | | 30-150 | | | | | 10/7/21 17:38 | |
| Decachlorobiphenyl [2] | | 73.9 | | 30-150 | | | | | 10/7/21 17:38 | |
| Tetrachloro-m-xylene [1] | | 82.4 | | 30-150 | | | | | 10/7/21 17:38 | |
| Tetrachloro-m-xylene [2] | | 78.7 | | 30-150 | | | | | 10/7/21 17:38 | |

39 Spruce Street * East Longmeadow, MA 01028 * FAX 413/525-6405 * TEL. 413/525-2332

Project Location: 375 Banfield Rd., Portsmouth, NH

Sample Description:

Work Order: 2111826

Date Received: 9/30/2021

Field Sample #: F-5 (1.5-3)

Sampled: 9/30/2021 12:35

Sample ID: 2111826-01

Sample Matrix: Soil

Conventional Chemistry Parameters by EPA/APHA/SW-846 Methods (Total)

| Analyte | Results | RL | Units | Dilution | Flag/Qual | Method | Date Prepared | Date/Time Analyzed | Analyst |
|----------|---------|----|-------|----------|-----------|----------|---------------|--------------------|---------|
| % Solids | 86.4 | | % Wt | 1 | | SM 2540G | 10/6/21 | 10/7/21 15:28 | TDK |

39 Spruce Street * East Longmeadow, MA 01028 * FAX 413/525-6405 * TEL. 413/525-2332

Project Location: 375 Banfield Rd., Portsmouth, NH Sample Description:

Work Order: 2111826

Date Received: 9/30/2021

Field Sample #: G-5 (0.25-0.5)

Sampled: 9/30/2021 12:38

Sample ID: 2111826-02

Sample Matrix: Soil

Polychlorinated Biphenyls with 3540 Soxhlet Extraction

| Analyte | Results | RL | DL | Units | Dilution | Flag/Qual | Method | Date Prepared | Date/Time Analyzed | Analyst |
|--------------------------|---------|------------|-----------------|-----------|----------|-----------|--------------|---------------|--------------------|---------|
| Aroclor-1016 [1] | ND | 0.089 | 0.040 | mg/Kg dry | 4 | U | SW-846 8082A | 10/6/21 | 10/7/21 17:55 | TG |
| Aroclor-1221 [1] | ND | 0.089 | 0.066 | mg/Kg dry | 4 | U | SW-846 8082A | 10/6/21 | 10/7/21 17:55 | TG |
| Aroclor-1232 [1] | ND | 0.089 | 0.080 | mg/Kg dry | 4 | U | SW-846 8082A | 10/6/21 | 10/7/21 17:55 | TG |
| Aroclor-1242 [1] | ND | 0.089 | 0.066 | mg/Kg dry | 4 | U | SW-846 8082A | 10/6/21 | 10/7/21 17:55 | TG |
| Aroclor-1248 [1] | ND | 0.089 | 0.031 | mg/Kg dry | 4 | U | SW-846 8082A | 10/6/21 | 10/7/21 17:55 | TG |
| Aroclor-1254 [1] | ND | 0.089 | 0.035 | mg/Kg dry | 4 | U | SW-846 8082A | 10/6/21 | 10/7/21 17:55 | TG |
| Aroclor-1260 [1] | ND | 0.089 | 0.049 | mg/Kg dry | 4 | U | SW-846 8082A | 10/6/21 | 10/7/21 17:55 | TG |
| Aroclor-1262 [1] | ND | 0.089 | 0.044 | mg/Kg dry | 4 | U | SW-846 8082A | 10/6/21 | 10/7/21 17:55 | TG |
| Aroclor-1268 [1] | ND | 0.089 | 0.071 | mg/Kg dry | 4 | U | SW-846 8082A | 10/6/21 | 10/7/21 17:55 | TG |
| Surrogates | | % Recovery | Recovery Limits | | | Flag/Qual | | | | |
| Decachlorobiphenyl [1] | | 69.8 | 30-150 | | | | | | 10/7/21 17:55 | |
| Decachlorobiphenyl [2] | | 71.2 | 30-150 | | | | | | 10/7/21 17:55 | |
| Tetrachloro-m-xylene [1] | | 78.0 | 30-150 | | | | | | 10/7/21 17:55 | |
| Tetrachloro-m-xylene [2] | | 74.7 | 30-150 | | | | | | 10/7/21 17:55 | |

39 Spruce Street * East Longmeadow, MA 01028 * FAX 413/525-6405 * TEL. 413/525-2332

Project Location: 375 Banfield Rd., Portsmouth, NH

Sample Description:

Work Order: 2111826

Date Received: 9/30/2021

Field Sample #: G-5 (0.25-0.5)

Sampled: 9/30/2021 12:38

Sample ID: 2111826-02

Sample Matrix: Soil

Conventional Chemistry Parameters by EPA/PHA/SW-846 Methods (Total)

| Analyte | Results | RL | Units | Dilution | Flag/Qual | Method | Date Prepared | Date/Time Analyzed | Analyst |
|----------|---------|----|-------|----------|-----------|----------|---------------|--------------------|---------|
| % Solids | 87.7 | | % Wt | 1 | | SM 2540G | 10/6/21 | 10/7/21 15:29 | TDK |

39 Spruce Street * East Longmeadow, MA 01028 * FAX 413/525-6405 * TEL. 413/525-2332

Project Location: 375 Banfield Rd., Portsmouth, NH Sample Description:

Work Order: 2111826

Date Received: 9/30/2021

Field Sample #: G-5 (0.5-1.5)

Sampled: 9/30/2021 12:40

Sample ID: 2111826-03

Sample Matrix: Soil

Polychlorinated Biphenyls with 3540 Soxhlet Extraction

| Analyte | Results | RL | DL | Units | Dilution | Flag/Qual | Method | Date Prepared | Date/Time Analyzed | Analyst |
|--------------------------|---------|------------|-----------------|-----------|----------|-----------|--------------|---------------|--------------------|---------|
| Aroclor-1016 [1] | ND | 0.089 | 0.040 | mg/Kg dry | 4 | U | SW-846 8082A | 10/6/21 | 10/7/21 18:13 | TG |
| Aroclor-1221 [1] | ND | 0.089 | 0.066 | mg/Kg dry | 4 | U | SW-846 8082A | 10/6/21 | 10/7/21 18:13 | TG |
| Aroclor-1232 [1] | ND | 0.089 | 0.080 | mg/Kg dry | 4 | U | SW-846 8082A | 10/6/21 | 10/7/21 18:13 | TG |
| Aroclor-1242 [1] | ND | 0.089 | 0.066 | mg/Kg dry | 4 | U | SW-846 8082A | 10/6/21 | 10/7/21 18:13 | TG |
| Aroclor-1248 [1] | ND | 0.089 | 0.031 | mg/Kg dry | 4 | U | SW-846 8082A | 10/6/21 | 10/7/21 18:13 | TG |
| Aroclor-1254 [1] | ND | 0.089 | 0.035 | mg/Kg dry | 4 | U | SW-846 8082A | 10/6/21 | 10/7/21 18:13 | TG |
| Aroclor-1260 [1] | ND | 0.089 | 0.049 | mg/Kg dry | 4 | U | SW-846 8082A | 10/6/21 | 10/7/21 18:13 | TG |
| Aroclor-1262 [1] | ND | 0.089 | 0.044 | mg/Kg dry | 4 | U | SW-846 8082A | 10/6/21 | 10/7/21 18:13 | TG |
| Aroclor-1268 [1] | ND | 0.089 | 0.071 | mg/Kg dry | 4 | U | SW-846 8082A | 10/6/21 | 10/7/21 18:13 | TG |
| Surrogates | | % Recovery | Recovery Limits | | | Flag/Qual | | | | |
| Decachlorobiphenyl [1] | | 72.5 | 30-150 | | | | | | 10/7/21 18:13 | |
| Decachlorobiphenyl [2] | | 74.6 | 30-150 | | | | | | 10/7/21 18:13 | |
| Tetrachloro-m-xylene [1] | | 77.4 | 30-150 | | | | | | 10/7/21 18:13 | |
| Tetrachloro-m-xylene [2] | | 74.3 | 30-150 | | | | | | 10/7/21 18:13 | |

39 Spruce Street * East Longmeadow, MA 01028 * FAX 413/525-6405 * TEL. 413/525-2332

Project Location: 375 Banfield Rd., Portsmouth, NH

Sample Description:

Work Order: 2111826

Date Received: 9/30/2021

Field Sample #: G-5 (0.5-1.5)

Sampled: 9/30/2021 12:40

Sample ID: 2111826-03

Sample Matrix: Soil

Conventional Chemistry Parameters by EPA/APHA/SW-846 Methods (Total)

| Analyte | Results | RL | Units | Dilution | Flag/Qual | Method | Date Prepared | Date/Time Analyzed | Analyst |
|----------|---------|----|-------|----------|-----------|----------|---------------|--------------------|---------|
| % Solids | 89.3 | | % Wt | 1 | | SM 2540G | 10/6/21 | 10/7/21 15:29 | TDK |

39 Spruce Street * East Longmeadow, MA 01028 * FAX 413/525-6405 * TEL. 413/525-2332

Project Location: 375 Banfield Rd., Portsmouth, NH Sample Description:

Work Order: 2111826

Date Received: 9/30/2021

Field Sample #: F-4 (0.25-0.5)

Sampled: 9/30/2021 12:43

Sample ID: 2111826-04

Sample Matrix: Soil

Polychlorinated Biphenyls with 3540 Soxhlet Extraction

| Analyte | Results | RL | DL | Units | Dilution | Flag/Qual | Method | Date Prepared | Date/Time Analyzed | Analyst |
|--------------------------|---------|------------|-----------------|-----------|----------|-----------|--------------|---------------|--------------------|---------|
| Aroclor-1016 [1] | ND | 0.087 | 0.039 | mg/Kg dry | 4 | U | SW-846 8082A | 10/6/21 | 10/7/21 18:30 | TG |
| Aroclor-1221 [1] | ND | 0.087 | 0.065 | mg/Kg dry | 4 | U | SW-846 8082A | 10/6/21 | 10/7/21 18:30 | TG |
| Aroclor-1232 [1] | ND | 0.087 | 0.078 | mg/Kg dry | 4 | U | SW-846 8082A | 10/6/21 | 10/7/21 18:30 | TG |
| Aroclor-1242 [1] | ND | 0.087 | 0.065 | mg/Kg dry | 4 | U | SW-846 8082A | 10/6/21 | 10/7/21 18:30 | TG |
| Aroclor-1248 [1] | ND | 0.087 | 0.030 | mg/Kg dry | 4 | U | SW-846 8082A | 10/6/21 | 10/7/21 18:30 | TG |
| Aroclor-1254 [1] | ND | 0.087 | 0.035 | mg/Kg dry | 4 | U | SW-846 8082A | 10/6/21 | 10/7/21 18:30 | TG |
| Aroclor-1260 [1] | ND | 0.087 | 0.048 | mg/Kg dry | 4 | U | SW-846 8082A | 10/6/21 | 10/7/21 18:30 | TG |
| Aroclor-1262 [1] | ND | 0.087 | 0.043 | mg/Kg dry | 4 | U | SW-846 8082A | 10/6/21 | 10/7/21 18:30 | TG |
| Aroclor-1268 [1] | ND | 0.087 | 0.069 | mg/Kg dry | 4 | U | SW-846 8082A | 10/6/21 | 10/7/21 18:30 | TG |
| Surrogates | | % Recovery | Recovery Limits | | | Flag/Qual | | | | |
| Decachlorobiphenyl [1] | | 74.9 | 30-150 | | | | | | 10/7/21 18:30 | |
| Decachlorobiphenyl [2] | | 77.0 | 30-150 | | | | | | 10/7/21 18:30 | |
| Tetrachloro-m-xylene [1] | | 81.0 | 30-150 | | | | | | 10/7/21 18:30 | |
| Tetrachloro-m-xylene [2] | | 77.5 | 30-150 | | | | | | 10/7/21 18:30 | |

39 Spruce Street * East Longmeadow, MA 01028 * FAX 413/525-6405 * TEL. 413/525-2332

Project Location: 375 Banfield Rd., Portsmouth, NH Sample Description:

Work Order: 2111826

Date Received: 9/30/2021

Field Sample #: F-4 (0.25-0.5)

Sampled: 9/30/2021 12:43

Sample ID: 2111826-04

Sample Matrix: Soil

Conventional Chemistry Parameters by EPA/PHA/SW-846 Methods (Total)

| Analyte | Results | RL | Units | Dilution | Flag/Qual | Method | Date Prepared | Date/Time Analyzed | Analyst |
|----------|---------|----|-------|----------|-----------|----------|---------------|--------------------|---------|
| % Solids | 87.2 | | % Wt | 1 | | SM 2540G | 10/6/21 | 10/7/21 15:30 | TDK |

39 Spruce Street * East Longmeadow, MA 01028 * FAX 413/525-6405 * TEL. 413/525-2332

Project Location: 375 Banfield Rd., Portsmouth, NH Sample Description:

Work Order: 2111826

Date Received: 9/30/2021

Field Sample #: F-4 (0.5-1.5)

Sampled: 9/30/2021 12:46

Sample ID: 2111826-05

Sample Matrix: Soil

Polychlorinated Biphenyls with 3540 Soxhlet Extraction

| Analyte | Results | RL | DL | Units | Dilution | Flag/Qual | Method | Date Prepared | Date/Time Analyzed | Analyst |
|--------------------------|---------|------------|-------|-----------------|----------|-----------|--------------|---------------|--------------------|---------|
| Aroclor-1016 [1] | ND | 0.079 | 0.036 | mg/Kg dry | 4 | U | SW-846 8082A | 10/6/21 | 10/7/21 18:48 | TG |
| Aroclor-1221 [1] | ND | 0.079 | 0.059 | mg/Kg dry | 4 | U | SW-846 8082A | 10/6/21 | 10/7/21 18:48 | TG |
| Aroclor-1232 [1] | ND | 0.079 | 0.071 | mg/Kg dry | 4 | U | SW-846 8082A | 10/6/21 | 10/7/21 18:48 | TG |
| Aroclor-1242 [1] | ND | 0.079 | 0.059 | mg/Kg dry | 4 | U | SW-846 8082A | 10/6/21 | 10/7/21 18:48 | TG |
| Aroclor-1248 [1] | ND | 0.079 | 0.028 | mg/Kg dry | 4 | U | SW-846 8082A | 10/6/21 | 10/7/21 18:48 | TG |
| Aroclor-1254 [1] | ND | 0.079 | 0.032 | mg/Kg dry | 4 | U | SW-846 8082A | 10/6/21 | 10/7/21 18:48 | TG |
| Aroclor-1260 [1] | ND | 0.079 | 0.044 | mg/Kg dry | 4 | U | SW-846 8082A | 10/6/21 | 10/7/21 18:48 | TG |
| Aroclor-1262 [1] | ND | 0.079 | 0.040 | mg/Kg dry | 4 | U | SW-846 8082A | 10/6/21 | 10/7/21 18:48 | TG |
| Aroclor-1268 [1] | ND | 0.079 | 0.063 | mg/Kg dry | 4 | U | SW-846 8082A | 10/6/21 | 10/7/21 18:48 | TG |
| Surrogates | | % Recovery | | Recovery Limits | | Flag/Qual | | | | |
| Decachlorobiphenyl [1] | | 71.5 | | 30-150 | | | | | 10/7/21 18:48 | |
| Decachlorobiphenyl [2] | | 73.8 | | 30-150 | | | | | 10/7/21 18:48 | |
| Tetrachloro-m-xylene [1] | | 76.4 | | 30-150 | | | | | 10/7/21 18:48 | |
| Tetrachloro-m-xylene [2] | | 73.5 | | 30-150 | | | | | 10/7/21 18:48 | |

39 Spruce Street * East Longmeadow, MA 01028 * FAX 413/525-6405 * TEL. 413/525-2332

Project Location: 375 Banfield Rd., Portsmouth, NH

Sample Description:

Work Order: 2111826

Date Received: 9/30/2021

Field Sample #: F-4 (0.5-1.5)

Sampled: 9/30/2021 12:46

Sample ID: 2111826-05

Sample Matrix: Soil

Conventional Chemistry Parameters by EPA/APHA/SW-846 Methods (Total)

| Analyte | Results | RL | Units | Dilution | Flag/Qual | Method | Date Prepared | Date/Time Analyzed | Analyst |
|----------|---------|----|-------|----------|-----------|----------|---------------|--------------------|---------|
| % Solids | 97.9 | | % Wt | 1 | | SM 2540G | 10/6/21 | 10/7/21 15:30 | TDK |

39 Spruce Street * East Longmeadow, MA 01028 * FAX 413/525-6405 * TEL. 413/525-2332

Project Location: 375 Banfield Rd., Portsmouth, NH Sample Description:

Work Order: 2111826

Date Received: 9/30/2021

Field Sample #: G-4 (0.25-0.5)

Sampled: 9/30/2021 12:50

Sample ID: 2111826-06

Sample Matrix: Soil

Polychlorinated Biphenyls with 3540 Soxhlet Extraction

| Analyte | Results | RL | DL | Units | Dilution | Flag/Qual | Method | Date Prepared | Date/Time Analyzed | Analyst |
|--------------------------|---------|------------|-----------------|-----------|----------|-----------|--------------|---------------|--------------------|---------|
| Aroclor-1016 [1] | ND | 0.086 | 0.039 | mg/Kg dry | 4 | U | SW-846 8082A | 10/6/21 | 10/7/21 19:06 | TG |
| Aroclor-1221 [1] | ND | 0.086 | 0.065 | mg/Kg dry | 4 | U | SW-846 8082A | 10/6/21 | 10/7/21 19:06 | TG |
| Aroclor-1232 [1] | ND | 0.086 | 0.077 | mg/Kg dry | 4 | U | SW-846 8082A | 10/6/21 | 10/7/21 19:06 | TG |
| Aroclor-1242 [1] | ND | 0.086 | 0.065 | mg/Kg dry | 4 | U | SW-846 8082A | 10/6/21 | 10/7/21 19:06 | TG |
| Aroclor-1248 [1] | ND | 0.086 | 0.030 | mg/Kg dry | 4 | U | SW-846 8082A | 10/6/21 | 10/7/21 19:06 | TG |
| Aroclor-1254 [1] | ND | 0.086 | 0.034 | mg/Kg dry | 4 | U | SW-846 8082A | 10/6/21 | 10/7/21 19:06 | TG |
| Aroclor-1260 [1] | ND | 0.086 | 0.047 | mg/Kg dry | 4 | U | SW-846 8082A | 10/6/21 | 10/7/21 19:06 | TG |
| Aroclor-1262 [1] | ND | 0.086 | 0.043 | mg/Kg dry | 4 | U | SW-846 8082A | 10/6/21 | 10/7/21 19:06 | TG |
| Aroclor-1268 [1] | ND | 0.086 | 0.069 | mg/Kg dry | 4 | U | SW-846 8082A | 10/6/21 | 10/7/21 19:06 | TG |
| Surrogates | | % Recovery | Recovery Limits | | | Flag/Qual | | | | |
| Decachlorobiphenyl [1] | | 61.2 | 30-150 | | | | | | 10/7/21 19:06 | |
| Decachlorobiphenyl [2] | | 63.1 | 30-150 | | | | | | 10/7/21 19:06 | |
| Tetrachloro-m-xylene [1] | | 66.5 | 30-150 | | | | | | 10/7/21 19:06 | |
| Tetrachloro-m-xylene [2] | | 64.0 | 30-150 | | | | | | 10/7/21 19:06 | |

39 Spruce Street * East Longmeadow, MA 01028 * FAX 413/525-6405 * TEL. 413/525-2332

Project Location: 375 Banfield Rd., Portsmouth, NH

Sample Description:

Work Order: 2111826

Date Received: 9/30/2021

Field Sample #: G-4 (0.25-0.5)

Sampled: 9/30/2021 12:50

Sample ID: 2111826-06

Sample Matrix: Soil

Conventional Chemistry Parameters by EPA/APHA/SW-846 Methods (Total)

| Analyte | Results | RL | Units | Dilution | Flag/Qual | Method | Date Prepared | Date/Time Analyzed | Analyst |
|----------|---------|----|-------|----------|-----------|----------|---------------|--------------------|---------|
| % Solids | 88.6 | | % Wt | 1 | | SM 2540G | 10/6/21 | 10/7/21 15:30 | TDK |

39 Spruce Street * East Longmeadow, MA 01028 * FAX 413/525-6405 * TEL. 413/525-2332

Project Location: 375 Banfield Rd., Portsmouth, NH Sample Description:

Work Order: 2111826

Date Received: 9/30/2021

Field Sample #: G-4 (0.5-1.5)

Sampled: 9/30/2021 12:52

Sample ID: 2111826-07

Sample Matrix: Soil

Polychlorinated Biphenyls with 3540 Soxhlet Extraction

| Analyte | Results | RL | DL | Units | Dilution | Flag/Qual | Method | Date Prepared | Date/Time Analyzed | Analyst |
|--------------------------|---------|------------|-----------------|-----------|----------|-----------|--------------|---------------|--------------------|---------|
| Aroclor-1016 [1] | ND | 0.088 | 0.040 | mg/Kg dry | 4 | U | SW-846 8082A | 10/8/21 | 10/9/21 16:34 | SFM |
| Aroclor-1221 [1] | ND | 0.088 | 0.066 | mg/Kg dry | 4 | U | SW-846 8082A | 10/8/21 | 10/9/21 16:34 | SFM |
| Aroclor-1232 [1] | ND | 0.088 | 0.079 | mg/Kg dry | 4 | U | SW-846 8082A | 10/8/21 | 10/9/21 16:34 | SFM |
| Aroclor-1242 [1] | ND | 0.088 | 0.066 | mg/Kg dry | 4 | U | SW-846 8082A | 10/8/21 | 10/9/21 16:34 | SFM |
| Aroclor-1248 [1] | ND | 0.088 | 0.031 | mg/Kg dry | 4 | U | SW-846 8082A | 10/8/21 | 10/9/21 16:34 | SFM |
| Aroclor-1254 [1] | ND | 0.088 | 0.035 | mg/Kg dry | 4 | U | SW-846 8082A | 10/8/21 | 10/9/21 16:34 | SFM |
| Aroclor-1260 [2] | ND | 0.088 | 0.049 | mg/Kg dry | 4 | U | SW-846 8082A | 10/8/21 | 10/9/21 16:34 | SFM |
| Aroclor-1262 [1] | ND | 0.088 | 0.044 | mg/Kg dry | 4 | U | SW-846 8082A | 10/8/21 | 10/9/21 16:34 | SFM |
| Aroclor-1268 [1] | ND | 0.088 | 0.071 | mg/Kg dry | 4 | U | SW-846 8082A | 10/8/21 | 10/9/21 16:34 | SFM |
| Surrogates | | % Recovery | Recovery Limits | | | Flag/Qual | | | | |
| Decachlorobiphenyl [1] | | 84.7 | 30-150 | | | | | | 10/9/21 16:34 | |
| Decachlorobiphenyl [2] | | 89.1 | 30-150 | | | | | | 10/9/21 16:34 | |
| Tetrachloro-m-xylene [1] | | 68.4 | 30-150 | | | | | | 10/9/21 16:34 | |
| Tetrachloro-m-xylene [2] | | 63.4 | 30-150 | | | | | | 10/9/21 16:34 | |

39 Spruce Street * East Longmeadow, MA 01028 * FAX 413/525-6405 * TEL. 413/525-2332

Project Location: 375 Banfield Rd., Portsmouth, NH Sample Description:

Work Order: 2111826

Date Received: 9/30/2021

Field Sample #: G-4 (0.5-1.5)

Sampled: 9/30/2021 12:52

Sample ID: 2111826-07

Sample Matrix: Soil

Conventional Chemistry Parameters by EPA/APHA/SW-846 Methods (Total)

| Analyte | Results | RL | Units | Dilution | Flag/Qual | Method | Date Prepared | Date/Time Analyzed | Analyst |
|----------------|----------------|-----------|--------------|-----------------|------------------|---------------|----------------------|---------------------------|----------------|
| % Solids | 90.6 | | % Wt | 1 | | SM 2540G | 10/6/21 | 10/7/21 15:31 | TDK |

39 Spruce Street * East Longmeadow, MA 01028 * FAX 413/525-6405 * TEL. 413/525-2332

Project Location: 375 Banfield Rd., Portsmouth, NH Sample Description:

Work Order: 2111826

Date Received: 9/30/2021

Field Sample #: G-4 (1.5-3)

Sampled: 9/30/2021 12:55

Sample ID: 2111826-08

Sample Matrix: Soil

Polychlorinated Biphenyls with 3540 Soxhlet Extraction

| Analyte | Results | RL | DL | Units | Dilution | Flag/Qual | Method | Date Prepared | Date/Time Analyzed | Analyst |
|--------------------------|---------|------------|-----------------|-----------|----------|-----------|--------------|---------------|--------------------|---------|
| Aroclor-1016 [1] | ND | 0.083 | 0.037 | mg/Kg dry | 4 | U | SW-846 8082A | 10/6/21 | 10/7/21 19:41 | TG |
| Aroclor-1221 [1] | ND | 0.083 | 0.062 | mg/Kg dry | 4 | U | SW-846 8082A | 10/6/21 | 10/7/21 19:41 | TG |
| Aroclor-1232 [1] | ND | 0.083 | 0.074 | mg/Kg dry | 4 | U | SW-846 8082A | 10/6/21 | 10/7/21 19:41 | TG |
| Aroclor-1242 [1] | ND | 0.083 | 0.062 | mg/Kg dry | 4 | U | SW-846 8082A | 10/6/21 | 10/7/21 19:41 | TG |
| Aroclor-1248 [1] | ND | 0.083 | 0.029 | mg/Kg dry | 4 | U | SW-846 8082A | 10/6/21 | 10/7/21 19:41 | TG |
| Aroclor-1254 [1] | ND | 0.083 | 0.033 | mg/Kg dry | 4 | U | SW-846 8082A | 10/6/21 | 10/7/21 19:41 | TG |
| Aroclor-1260 [1] | ND | 0.083 | 0.045 | mg/Kg dry | 4 | U | SW-846 8082A | 10/6/21 | 10/7/21 19:41 | TG |
| Aroclor-1262 [1] | ND | 0.083 | 0.041 | mg/Kg dry | 4 | U | SW-846 8082A | 10/6/21 | 10/7/21 19:41 | TG |
| Aroclor-1268 [1] | ND | 0.083 | 0.066 | mg/Kg dry | 4 | U | SW-846 8082A | 10/6/21 | 10/7/21 19:41 | TG |
| Surrogates | | % Recovery | Recovery Limits | | | Flag/Qual | | | | |
| Decachlorobiphenyl [1] | | 67.5 | 30-150 | | | | | | 10/7/21 19:41 | |
| Decachlorobiphenyl [2] | | 69.8 | 30-150 | | | | | | 10/7/21 19:41 | |
| Tetrachloro-m-xylene [1] | | 70.9 | 30-150 | | | | | | 10/7/21 19:41 | |
| Tetrachloro-m-xylene [2] | | 68.1 | 30-150 | | | | | | 10/7/21 19:41 | |

39 Spruce Street * East Longmeadow, MA 01028 * FAX 413/525-6405 * TEL. 413/525-2332

Project Location: 375 Banfield Rd., Portsmouth, NH

Sample Description:

Work Order: 2111826

Date Received: 9/30/2021

Field Sample #: G-4 (1.5-3)

Sampled: 9/30/2021 12:55

Sample ID: 2111826-08

Sample Matrix: Soil

Conventional Chemistry Parameters by EPA/APHA/SW-846 Methods (Total)

| Analyte | Results | RL | Units | Dilution | Flag/Qual | Method | Date Prepared | Date/Time Analyzed | Analyst |
|----------|---------|----|-------|----------|-----------|----------|---------------|--------------------|---------|
| % Solids | 92.1 | | % Wt | 1 | | SM 2540G | 10/6/21 | 10/7/21 15:31 | TDK |

39 Spruce Street * East Longmeadow, MA 01028 * FAX 413/525-6405 * TEL. 413/525-2332

Project Location: 375 Banfield Rd., Portsmouth, NH Sample Description:

Work Order: 2111826

Date Received: 9/30/2021

Field Sample #: H-4 (0.25-0.5)

Sampled: 9/30/2021 13:05

Sample ID: 2111826-09

Sample Matrix: Soil

Polychlorinated Biphenyls with 3540 Soxhlet Extraction

| Analyte | Results | RL | DL | Units | Dilution | Flag/Qual | Method | Date Prepared | Date/Time Analyzed | Analyst |
|--------------------------|---------|------------|-------|-----------------|----------|-----------|--------------|---------------|--------------------|---------|
| Aroclor-1016 [1] | ND | 0.087 | 0.039 | mg/Kg dry | 4 | U | SW-846 8082A | 10/6/21 | 10/7/21 22:42 | TG |
| Aroclor-1221 [1] | ND | 0.087 | 0.065 | mg/Kg dry | 4 | U | SW-846 8082A | 10/6/21 | 10/7/21 22:42 | TG |
| Aroclor-1232 [1] | ND | 0.087 | 0.078 | mg/Kg dry | 4 | U | SW-846 8082A | 10/6/21 | 10/7/21 22:42 | TG |
| Aroclor-1242 [1] | ND | 0.087 | 0.065 | mg/Kg dry | 4 | U | SW-846 8082A | 10/6/21 | 10/7/21 22:42 | TG |
| Aroclor-1248 [1] | ND | 0.087 | 0.030 | mg/Kg dry | 4 | U | SW-846 8082A | 10/6/21 | 10/7/21 22:42 | TG |
| Aroclor-1254 [1] | ND | 0.087 | 0.035 | mg/Kg dry | 4 | U | SW-846 8082A | 10/6/21 | 10/7/21 22:42 | TG |
| Aroclor-1260 [1] | ND | 0.087 | 0.048 | mg/Kg dry | 4 | U | SW-846 8082A | 10/6/21 | 10/7/21 22:42 | TG |
| Aroclor-1262 [1] | ND | 0.087 | 0.043 | mg/Kg dry | 4 | U | SW-846 8082A | 10/6/21 | 10/7/21 22:42 | TG |
| Aroclor-1268 [1] | ND | 0.087 | 0.069 | mg/Kg dry | 4 | U | SW-846 8082A | 10/6/21 | 10/7/21 22:42 | TG |
| Surrogates | | % Recovery | | Recovery Limits | | Flag/Qual | | | | |
| Decachlorobiphenyl [1] | | 71.9 | | 30-150 | | | | | 10/7/21 22:42 | |
| Decachlorobiphenyl [2] | | 73.0 | | 30-150 | | | | | 10/7/21 22:42 | |
| Tetrachloro-m-xylene [1] | | 75.6 | | 30-150 | | | | | 10/7/21 22:42 | |
| Tetrachloro-m-xylene [2] | | 72.1 | | 30-150 | | | | | 10/7/21 22:42 | |

39 Spruce Street * East Longmeadow, MA 01028 * FAX 413/525-6405 * TEL. 413/525-2332

Project Location: 375 Banfield Rd., Portsmouth, NH Sample Description:

Work Order: 2111826

Date Received: 9/30/2021

Field Sample #: H-4 (0.25-0.5)

Sampled: 9/30/2021 13:05

Sample ID: 2111826-09

Sample Matrix: Soil

Conventional Chemistry Parameters by EPA/APHA/SW-846 Methods (Total)

| Analyte | Results | RL | Units | Dilution | Flag/Qual | Method | Date Prepared | Date/Time Analyzed | Analyst |
|----------|---------|----|-------|----------|-----------|----------|---------------|--------------------|---------|
| % Solids | 90.4 | | % Wt | 1 | | SM 2540G | 10/6/21 | 10/7/21 15:32 | TDK |

39 Spruce Street * East Longmeadow, MA 01028 * FAX 413/525-6405 * TEL. 413/525-2332

Project Location: 375 Banfield Rd., Portsmouth, NH Sample Description:

Work Order: 2111826

Date Received: 9/30/2021

Field Sample #: H-4 (0.5-1.5)

Sampled: 9/30/2021 13:08

Sample ID: 2111826-10

Sample Matrix: Soil

Polychlorinated Biphenyls with 3540 Soxhlet Extraction

| Analyte | Results | RL | DL | Units | Dilution | Flag/Qual | Method | Date Prepared | Date/Time Analyzed | Analyst |
|--------------------------|---------|------------|-----------------|-----------|----------|-----------|--------------|---------------|--------------------|---------|
| Aroclor-1016 [1] | ND | 0.088 | 0.039 | mg/Kg dry | 4 | U | SW-846 8082A | 10/6/21 | 10/7/21 23:00 | TG |
| Aroclor-1221 [1] | ND | 0.088 | 0.066 | mg/Kg dry | 4 | U | SW-846 8082A | 10/6/21 | 10/7/21 23:00 | TG |
| Aroclor-1232 [1] | ND | 0.088 | 0.079 | mg/Kg dry | 4 | U | SW-846 8082A | 10/6/21 | 10/7/21 23:00 | TG |
| Aroclor-1242 [1] | ND | 0.088 | 0.066 | mg/Kg dry | 4 | U | SW-846 8082A | 10/6/21 | 10/7/21 23:00 | TG |
| Aroclor-1248 [1] | ND | 0.088 | 0.031 | mg/Kg dry | 4 | U | SW-846 8082A | 10/6/21 | 10/7/21 23:00 | TG |
| Aroclor-1254 [1] | ND | 0.088 | 0.035 | mg/Kg dry | 4 | U | SW-846 8082A | 10/6/21 | 10/7/21 23:00 | TG |
| Aroclor-1260 [1] | ND | 0.088 | 0.048 | mg/Kg dry | 4 | U | SW-846 8082A | 10/6/21 | 10/7/21 23:00 | TG |
| Aroclor-1262 [1] | ND | 0.088 | 0.044 | mg/Kg dry | 4 | U | SW-846 8082A | 10/6/21 | 10/7/21 23:00 | TG |
| Aroclor-1268 [1] | ND | 0.088 | 0.070 | mg/Kg dry | 4 | U | SW-846 8082A | 10/6/21 | 10/7/21 23:00 | TG |
| Surrogates | | % Recovery | Recovery Limits | | | Flag/Qual | | | | |
| Decachlorobiphenyl [1] | | 76.7 | 30-150 | | | | | | 10/7/21 23:00 | |
| Decachlorobiphenyl [2] | | 78.5 | 30-150 | | | | | | 10/7/21 23:00 | |
| Tetrachloro-m-xylene [1] | | 75.0 | 30-150 | | | | | | 10/7/21 23:00 | |
| Tetrachloro-m-xylene [2] | | 71.7 | 30-150 | | | | | | 10/7/21 23:00 | |

39 Spruce Street * East Longmeadow, MA 01028 * FAX 413/525-6405 * TEL. 413/525-2332

Project Location: 375 Banfield Rd., Portsmouth, NH Sample Description:

Work Order: 2111826

Date Received: 9/30/2021

Field Sample #: H-4 (0.5-1.5)

Sampled: 9/30/2021 13:08

Sample ID: 2111826-10

Sample Matrix: Soil

Conventional Chemistry Parameters by EPA/APHA/SW-846 Methods (Total)

| Analyte | Results | RL | Units | Dilution | Flag/Qual | Method | Date Prepared | Date/Time Analyzed | Analyst |
|----------|---------|----|-------|----------|-----------|----------|---------------|--------------------|---------|
| % Solids | 91.3 | | % Wt | 1 | | SM 2540G | 10/6/21 | 10/7/21 15:32 | TDK |

39 Spruce Street * East Longmeadow, MA 01028 * FAX 413/525-6405 * TEL. 413/525-2332

Project Location: 375 Banfield Rd., Portsmouth, NH Sample Description:

Work Order: 2111826

Date Received: 9/30/2021

Field Sample #: I-3 (0.25-0.5)

Sampled: 9/30/2021 13:25

Sample ID: 2111826-11

Sample Matrix: Soil

Polychlorinated Biphenyls with 3540 Soxhlet Extraction

| Analyte | Results | RL | DL | Units | Dilution | Flag/Qual | Method | Date Prepared | Date/Time Analyzed | Analyst |
|--------------------------|---------|------------|-------|-----------------|----------|-----------|--------------|---------------|--------------------|---------|
| Aroclor-1016 [1] | ND | 0.090 | 0.041 | mg/Kg dry | 4 | U | SW-846 8082A | 10/8/21 | 10/9/21 16:52 | SFM |
| Aroclor-1221 [1] | ND | 0.090 | 0.068 | mg/Kg dry | 4 | U | SW-846 8082A | 10/8/21 | 10/9/21 16:52 | SFM |
| Aroclor-1232 [1] | ND | 0.090 | 0.081 | mg/Kg dry | 4 | U | SW-846 8082A | 10/8/21 | 10/9/21 16:52 | SFM |
| Aroclor-1242 [1] | ND | 0.090 | 0.068 | mg/Kg dry | 4 | U | SW-846 8082A | 10/8/21 | 10/9/21 16:52 | SFM |
| Aroclor-1248 [1] | ND | 0.090 | 0.032 | mg/Kg dry | 4 | U | SW-846 8082A | 10/8/21 | 10/9/21 16:52 | SFM |
| Aroclor-1254 [1] | ND | 0.090 | 0.036 | mg/Kg dry | 4 | U | SW-846 8082A | 10/8/21 | 10/9/21 16:52 | SFM |
| Aroclor-1260 [2] | ND | 0.090 | 0.050 | mg/Kg dry | 4 | U | SW-846 8082A | 10/8/21 | 10/9/21 16:52 | SFM |
| Aroclor-1262 [1] | ND | 0.090 | 0.045 | mg/Kg dry | 4 | U | SW-846 8082A | 10/8/21 | 10/9/21 16:52 | SFM |
| Aroclor-1268 [1] | ND | 0.090 | 0.072 | mg/Kg dry | 4 | U | SW-846 8082A | 10/8/21 | 10/9/21 16:52 | SFM |
| Surrogates | | % Recovery | | Recovery Limits | | Flag/Qual | | | | |
| Decachlorobiphenyl [1] | | 96.7 | | 30-150 | | | | | 10/9/21 16:52 | |
| Decachlorobiphenyl [2] | | 104 | | 30-150 | | | | | 10/9/21 16:52 | |
| Tetrachloro-m-xylene [1] | | 77.4 | | 30-150 | | | | | 10/9/21 16:52 | |
| Tetrachloro-m-xylene [2] | | 74.3 | | 30-150 | | | | | 10/9/21 16:52 | |

39 Spruce Street * East Longmeadow, MA 01028 * FAX 413/525-6405 * TEL. 413/525-2332

Project Location: 375 Banfield Rd., Portsmouth, NH Sample Description:

Work Order: 2111826

Date Received: 9/30/2021

Field Sample #: I-3 (0.25-0.5)

Sampled: 9/30/2021 13:25

Sample ID: 2111826-11

Sample Matrix: Soil

Conventional Chemistry Parameters by EPA/APHA/SW-846 Methods (Total)

| Analyte | Results | RL | Units | Dilution | Flag/Qual | Method | Date Prepared | Date/Time Analyzed | Analyst |
|----------|---------|----|-------|----------|-----------|----------|---------------|--------------------|---------|
| % Solids | 88.5 | | % Wt | 1 | | SM 2540G | 10/6/21 | 10/7/21 15:32 | TDK |

39 Spruce Street * East Longmeadow, MA 01028 * FAX 413/525-6405 * TEL. 413/525-2332

Project Location: 375 Banfield Rd., Portsmouth, NH Sample Description:

Work Order: 2111826

Date Received: 9/30/2021

Field Sample #: I-3 (0.5-1.5)

Sampled: 9/30/2021 13:27

Sample ID: 2111826-12

Sample Matrix: Soil

Polychlorinated Biphenyls with 3540 Soxhlet Extraction

| Analyte | Results | RL | DL | Units | Dilution | Flag/Qual | Method | Date Prepared | Date/Time Analyzed | Analyst |
|--------------------------|---------|------------|-------|-----------------|----------|-----------|--------------|---------------|--------------------|---------|
| Aroclor-1016 [1] | ND | 0.083 | 0.038 | mg/Kg dry | 4 | U | SW-846 8082A | 10/6/21 | 10/7/21 23:35 | TG |
| Aroclor-1221 [1] | ND | 0.083 | 0.063 | mg/Kg dry | 4 | U | SW-846 8082A | 10/6/21 | 10/7/21 23:35 | TG |
| Aroclor-1232 [1] | ND | 0.083 | 0.075 | mg/Kg dry | 4 | U | SW-846 8082A | 10/6/21 | 10/7/21 23:35 | TG |
| Aroclor-1242 [1] | ND | 0.083 | 0.063 | mg/Kg dry | 4 | U | SW-846 8082A | 10/6/21 | 10/7/21 23:35 | TG |
| Aroclor-1248 [1] | ND | 0.083 | 0.029 | mg/Kg dry | 4 | U | SW-846 8082A | 10/6/21 | 10/7/21 23:35 | TG |
| Aroclor-1254 [1] | ND | 0.083 | 0.033 | mg/Kg dry | 4 | U | SW-846 8082A | 10/6/21 | 10/7/21 23:35 | TG |
| Aroclor-1260 [1] | ND | 0.083 | 0.046 | mg/Kg dry | 4 | U | SW-846 8082A | 10/6/21 | 10/7/21 23:35 | TG |
| Aroclor-1262 [1] | ND | 0.083 | 0.042 | mg/Kg dry | 4 | U | SW-846 8082A | 10/6/21 | 10/7/21 23:35 | TG |
| Aroclor-1268 [1] | ND | 0.083 | 0.067 | mg/Kg dry | 4 | U | SW-846 8082A | 10/6/21 | 10/7/21 23:35 | TG |
| Surrogates | | % Recovery | | Recovery Limits | | Flag/Qual | | | | |
| Decachlorobiphenyl [1] | | 78.9 | | 30-150 | | | | | 10/7/21 23:35 | |
| Decachlorobiphenyl [2] | | 81.9 | | 30-150 | | | | | 10/7/21 23:35 | |
| Tetrachloro-m-xylene [1] | | 85.0 | | 30-150 | | | | | 10/7/21 23:35 | |
| Tetrachloro-m-xylene [2] | | 80.8 | | 30-150 | | | | | 10/7/21 23:35 | |

39 Spruce Street * East Longmeadow, MA 01028 * FAX 413/525-6405 * TEL. 413/525-2332

Project Location: 375 Banfield Rd., Portsmouth, NH Sample Description:

Work Order: 2111826

Date Received: 9/30/2021

Field Sample #: I-3 (0.5-1.5)

Sampled: 9/30/2021 13:27

Sample ID: 2111826-12

Sample Matrix: Soil

Conventional Chemistry Parameters by EPA/APHA/SW-846 Methods (Total)

| Analyte | Results | RL | Units | Dilution | Flag/Qual | Method | Date Prepared | Date/Time Analyzed | Analyst |
|----------|---------|----|-------|----------|-----------|----------|---------------|--------------------|---------|
| % Solids | 90.5 | | % Wt | 1 | | SM 2540G | 10/6/21 | 10/7/21 15:32 | TDK |

39 Spruce Street * East Longmeadow, MA 01028 * FAX 413/525-6405 * TEL. 413/525-2332

Project Location: 375 Banfield Rd., Portsmouth, NH Sample Description:

Work Order: 2111826

Date Received: 9/30/2021

Field Sample #: H-3 (0.25-0.5)

Sampled: 9/30/2021 13:30

Sample ID: 2111826-13

Sample Matrix: Soil

Polychlorinated Biphenyls with 3540 Soxhlet Extraction

| Analyte | Results | RL | DL | Units | Dilution | Flag/Qual | Method | Date Prepared | Date/Time Analyzed | Analyst |
|--------------------------|---------|------------|-------|-----------------|----------|-----------|--------------|---------------|--------------------|---------|
| Aroclor-1016 [1] | ND | 0.084 | 0.038 | mg/Kg dry | 4 | U | SW-846 8082A | 10/6/21 | 10/7/21 23:52 | TG |
| Aroclor-1221 [1] | ND | 0.084 | 0.063 | mg/Kg dry | 4 | U | SW-846 8082A | 10/6/21 | 10/7/21 23:52 | TG |
| Aroclor-1232 [1] | ND | 0.084 | 0.075 | mg/Kg dry | 4 | U | SW-846 8082A | 10/6/21 | 10/7/21 23:52 | TG |
| Aroclor-1242 [1] | ND | 0.084 | 0.063 | mg/Kg dry | 4 | U | SW-846 8082A | 10/6/21 | 10/7/21 23:52 | TG |
| Aroclor-1248 [1] | ND | 0.084 | 0.029 | mg/Kg dry | 4 | U | SW-846 8082A | 10/6/21 | 10/7/21 23:52 | TG |
| Aroclor-1254 [1] | ND | 0.084 | 0.033 | mg/Kg dry | 4 | U | SW-846 8082A | 10/6/21 | 10/7/21 23:52 | TG |
| Aroclor-1260 [1] | ND | 0.084 | 0.046 | mg/Kg dry | 4 | U | SW-846 8082A | 10/6/21 | 10/7/21 23:52 | TG |
| Aroclor-1262 [1] | ND | 0.084 | 0.042 | mg/Kg dry | 4 | U | SW-846 8082A | 10/6/21 | 10/7/21 23:52 | TG |
| Aroclor-1268 [1] | ND | 0.084 | 0.067 | mg/Kg dry | 4 | U | SW-846 8082A | 10/6/21 | 10/7/21 23:52 | TG |
| Surrogates | | % Recovery | | Recovery Limits | | Flag/Qual | | | | |
| Decachlorobiphenyl [1] | | 68.6 | | 30-150 | | | | | 10/7/21 23:52 | |
| Decachlorobiphenyl [2] | | 71.0 | | 30-150 | | | | | 10/7/21 23:52 | |
| Tetrachloro-m-xylene [1] | | 70.8 | | 30-150 | | | | | 10/7/21 23:52 | |
| Tetrachloro-m-xylene [2] | | 67.8 | | 30-150 | | | | | 10/7/21 23:52 | |

39 Spruce Street * East Longmeadow, MA 01028 * FAX 413/525-6405 * TEL. 413/525-2332

Project Location: 375 Banfield Rd., Portsmouth, NH Sample Description:

Work Order: 2111826

Date Received: 9/30/2021

Field Sample #: H-3 (0.25-0.5)

Sampled: 9/30/2021 13:30

Sample ID: 2111826-13

Sample Matrix: Soil

Conventional Chemistry Parameters by EPA/PHA/SW-846 Methods (Total)

| Analyte | Results | RL | Units | Dilution | Flag/Qual | Method | Date Prepared | Date/Time Analyzed | Analyst |
|----------|---------|----|-------|----------|-----------|----------|---------------|--------------------|---------|
| % Solids | 93.8 | | % Wt | 1 | | SM 2540G | 10/6/21 | 10/7/21 15:33 | TDK |

39 Spruce Street * East Longmeadow, MA 01028 * FAX 413/525-6405 * TEL. 413/525-2332

Project Location: 375 Banfield Rd., Portsmouth, NH Sample Description:

Work Order: 2111826

Date Received: 9/30/2021

Field Sample #: H-3 (0.5-1.5)

Sampled: 9/30/2021 13:33

Sample ID: 2111826-14

Sample Matrix: Soil

Polychlorinated Biphenyls with 3540 Soxhlet Extraction

| Analyte | Results | RL | DL | Units | Dilution | Flag/Qual | Method | Date Prepared | Date/Time Analyzed | Analyst |
|--------------------------|---------|------------|-------|-----------------|----------|-----------|--------------|---------------|--------------------|---------|
| Aroclor-1016 [1] | ND | 0.083 | 0.037 | mg/Kg dry | 4 | U | SW-846 8082A | 10/6/21 | 10/8/21 0:10 | TG |
| Aroclor-1221 [1] | ND | 0.083 | 0.062 | mg/Kg dry | 4 | U | SW-846 8082A | 10/6/21 | 10/8/21 0:10 | TG |
| Aroclor-1232 [1] | ND | 0.083 | 0.075 | mg/Kg dry | 4 | U | SW-846 8082A | 10/6/21 | 10/8/21 0:10 | TG |
| Aroclor-1242 [1] | ND | 0.083 | 0.062 | mg/Kg dry | 4 | U | SW-846 8082A | 10/6/21 | 10/8/21 0:10 | TG |
| Aroclor-1248 [1] | ND | 0.083 | 0.029 | mg/Kg dry | 4 | U | SW-846 8082A | 10/6/21 | 10/8/21 0:10 | TG |
| Aroclor-1254 [1] | ND | 0.083 | 0.033 | mg/Kg dry | 4 | U | SW-846 8082A | 10/6/21 | 10/8/21 0:10 | TG |
| Aroclor-1260 [1] | ND | 0.083 | 0.046 | mg/Kg dry | 4 | U | SW-846 8082A | 10/6/21 | 10/8/21 0:10 | TG |
| Aroclor-1262 [1] | ND | 0.083 | 0.041 | mg/Kg dry | 4 | U | SW-846 8082A | 10/6/21 | 10/8/21 0:10 | TG |
| Aroclor-1268 [1] | ND | 0.083 | 0.066 | mg/Kg dry | 4 | U | SW-846 8082A | 10/6/21 | 10/8/21 0:10 | TG |
| Surrogates | | % Recovery | | Recovery Limits | | Flag/Qual | | | | |
| Decachlorobiphenyl [1] | | 67.3 | | 30-150 | | | | | 10/8/21 0:10 | |
| Decachlorobiphenyl [2] | | 69.6 | | 30-150 | | | | | 10/8/21 0:10 | |
| Tetrachloro-m-xylene [1] | | 71.1 | | 30-150 | | | | | 10/8/21 0:10 | |
| Tetrachloro-m-xylene [2] | | 68.1 | | 30-150 | | | | | 10/8/21 0:10 | |

39 Spruce Street * East Longmeadow, MA 01028 * FAX 413/525-6405 * TEL. 413/525-2332

Project Location: 375 Banfield Rd., Portsmouth, NH

Sample Description:

Work Order: 2111826

Date Received: 9/30/2021

Field Sample #: H-3 (0.5-1.5)

Sampled: 9/30/2021 13:33

Sample ID: 2111826-14

Sample Matrix: Soil

Conventional Chemistry Parameters by EPA/APHA/SW-846 Methods (Total)

| Analyte | Results | RL | Units | Dilution | Flag/Qual | Method | Date Prepared | Date/Time Analyzed | Analyst |
|----------|---------|----|-------|----------|-----------|----------|---------------|--------------------|---------|
| % Solids | 92.9 | | % Wt | 1 | | SM 2540G | 10/6/21 | 10/7/21 15:33 | TDK |

39 Spruce Street * East Longmeadow, MA 01028 * FAX 413/525-6405 * TEL. 413/525-2332

Project Location: 375 Banfield Rd., Portsmouth, NH Sample Description:

Work Order: 2111826

Date Received: 9/30/2021

Field Sample #: H-3 (1.5-3)

Sampled: 9/30/2021 13:36

Sample ID: 2111826-15

Sample Matrix: Soil

Polychlorinated Biphenyls with 3540 Soxhlet Extraction

| Analyte | Results | RL | DL | Units | Dilution | Flag/Qual | Method | Date Prepared | Date/Time Analyzed | Analyst |
|--------------------------|---------|------------|-------|-----------------|----------|-----------|--------------|---------------|--------------------|---------|
| Aroclor-1016 [1] | ND | 0.081 | 0.036 | mg/Kg dry | 4 | U | SW-846 8082A | 10/6/21 | 10/8/21 0:27 | TG |
| Aroclor-1221 [1] | ND | 0.081 | 0.061 | mg/Kg dry | 4 | U | SW-846 8082A | 10/6/21 | 10/8/21 0:27 | TG |
| Aroclor-1232 [1] | ND | 0.081 | 0.073 | mg/Kg dry | 4 | U | SW-846 8082A | 10/6/21 | 10/8/21 0:27 | TG |
| Aroclor-1242 [1] | ND | 0.081 | 0.061 | mg/Kg dry | 4 | U | SW-846 8082A | 10/6/21 | 10/8/21 0:27 | TG |
| Aroclor-1248 [1] | ND | 0.081 | 0.028 | mg/Kg dry | 4 | U | SW-846 8082A | 10/6/21 | 10/8/21 0:27 | TG |
| Aroclor-1254 [1] | ND | 0.081 | 0.032 | mg/Kg dry | 4 | U | SW-846 8082A | 10/6/21 | 10/8/21 0:27 | TG |
| Aroclor-1260 [1] | ND | 0.081 | 0.044 | mg/Kg dry | 4 | U | SW-846 8082A | 10/6/21 | 10/8/21 0:27 | TG |
| Aroclor-1262 [1] | ND | 0.081 | 0.040 | mg/Kg dry | 4 | U | SW-846 8082A | 10/6/21 | 10/8/21 0:27 | TG |
| Aroclor-1268 [1] | ND | 0.081 | 0.065 | mg/Kg dry | 4 | U | SW-846 8082A | 10/6/21 | 10/8/21 0:27 | TG |
| Surrogates | | % Recovery | | Recovery Limits | | Flag/Qual | | | | |
| Decachlorobiphenyl [1] | | 80.7 | | 30-150 | | | | | 10/8/21 0:27 | |
| Decachlorobiphenyl [2] | | 83.8 | | 30-150 | | | | | 10/8/21 0:27 | |
| Tetrachloro-m-xylene [1] | | 83.2 | | 30-150 | | | | | 10/8/21 0:27 | |
| Tetrachloro-m-xylene [2] | | 79.6 | | 30-150 | | | | | 10/8/21 0:27 | |

39 Spruce Street * East Longmeadow, MA 01028 * FAX 413/525-6405 * TEL. 413/525-2332

Project Location: 375 Banfield Rd., Portsmouth, NH

Sample Description:

Work Order: 2111826

Date Received: 9/30/2021

Field Sample #: H-3 (1.5-3)

Sampled: 9/30/2021 13:36

Sample ID: 2111826-15

Sample Matrix: Soil

Conventional Chemistry Parameters by EPA/PHA/SW-846 Methods (Total)

| Analyte | Results | RL | Units | Dilution | Flag/Qual | Method | Date Prepared | Date/Time Analyzed | Analyst |
|----------|---------|----|-------|----------|-----------|----------|---------------|--------------------|---------|
| % Solids | 90.7 | | % Wt | 1 | | SM 2540G | 10/6/21 | 10/7/21 15:33 | TDK |

39 Spruce Street * East Longmeadow, MA 01028 * FAX 413/525-6405 * TEL. 413/525-2332

Project Location: 375 Banfield Rd., Portsmouth, NH Sample Description:

Work Order: 2111826

Date Received: 9/30/2021

Field Sample #: F-3 (0.25-0.5)

Sampled: 9/30/2021 13:45

Sample ID: 2111826-16

Sample Matrix: Soil

Polychlorinated Biphenyls with 3540 Soxhlet Extraction

| Analyte | Results | RL | DL | Units | Dilution | Flag/Qual | Method | Date Prepared | Date/Time Analyzed | Analyst |
|--------------------------|---------|------------|-----------------|-----------|----------|-----------|--------------|---------------|--------------------|---------|
| Aroclor-1016 [1] | ND | 0.088 | 0.040 | mg/Kg dry | 4 | U | SW-846 8082A | 10/6/21 | 10/8/21 0:45 | TG |
| Aroclor-1221 [1] | ND | 0.088 | 0.066 | mg/Kg dry | 4 | U | SW-846 8082A | 10/6/21 | 10/8/21 0:45 | TG |
| Aroclor-1232 [1] | ND | 0.088 | 0.080 | mg/Kg dry | 4 | U | SW-846 8082A | 10/6/21 | 10/8/21 0:45 | TG |
| Aroclor-1242 [1] | ND | 0.088 | 0.066 | mg/Kg dry | 4 | U | SW-846 8082A | 10/6/21 | 10/8/21 0:45 | TG |
| Aroclor-1248 [1] | ND | 0.088 | 0.031 | mg/Kg dry | 4 | U | SW-846 8082A | 10/6/21 | 10/8/21 0:45 | TG |
| Aroclor-1254 [1] | ND | 0.088 | 0.035 | mg/Kg dry | 4 | U | SW-846 8082A | 10/6/21 | 10/8/21 0:45 | TG |
| Aroclor-1260 [1] | ND | 0.088 | 0.049 | mg/Kg dry | 4 | U | SW-846 8082A | 10/6/21 | 10/8/21 0:45 | TG |
| Aroclor-1262 [1] | ND | 0.088 | 0.044 | mg/Kg dry | 4 | U | SW-846 8082A | 10/6/21 | 10/8/21 0:45 | TG |
| Aroclor-1268 [1] | ND | 0.088 | 0.071 | mg/Kg dry | 4 | U | SW-846 8082A | 10/6/21 | 10/8/21 0:45 | TG |
| Surrogates | | % Recovery | Recovery Limits | | | Flag/Qual | | | | |
| Decachlorobiphenyl [1] | | 49.6 | 30-150 | | | | | | 10/8/21 0:45 | |
| Decachlorobiphenyl [2] | | 50.7 | 30-150 | | | | | | 10/8/21 0:45 | |
| Tetrachloro-m-xylene [1] | | 57.6 | 30-150 | | | | | | 10/8/21 0:45 | |
| Tetrachloro-m-xylene [2] | | 55.4 | 30-150 | | | | | | 10/8/21 0:45 | |

39 Spruce Street * East Longmeadow, MA 01028 * FAX 413/525-6405 * TEL. 413/525-2332

Project Location: 375 Banfield Rd., Portsmouth, NH Sample Description:

Work Order: 2111826

Date Received: 9/30/2021

Field Sample #: F-3 (0.25-0.5)

Sampled: 9/30/2021 13:45

Sample ID: 2111826-16

Sample Matrix: Soil

Conventional Chemistry Parameters by EPA/PHA/SW-846 Methods (Total)

| Analyte | Results | RL | Units | Dilution | Flag/Qual | Method | Date Prepared | Date/Time Analyzed | Analyst |
|----------|---------|----|-------|----------|-----------|----------|---------------|--------------------|---------|
| % Solids | 87.0 | | % Wt | 1 | | SM 2540G | 10/6/21 | 10/7/21 15:34 | TDK |

39 Spruce Street * East Longmeadow, MA 01028 * FAX 413/525-6405 * TEL. 413/525-2332

Project Location: 375 Banfield Rd., Portsmouth, NH Sample Description:

Work Order: 2111826

Date Received: 9/30/2021

Field Sample #: F-3 (0.5-1.5)

Sampled: 9/30/2021 13:47

Sample ID: 2111826-17

Sample Matrix: Soil

Polychlorinated Biphenyls with 3540 Soxhlet Extraction

| Analyte | Results | RL | DL | Units | Dilution | Flag/Qual | Method | Date Prepared | Date/Time Analyzed | Analyst |
|--------------------------|---------|------------|-----------------|-----------|----------|-----------|--------------|---------------|--------------------|---------|
| Aroclor-1016 [1] | ND | 0.090 | 0.041 | mg/Kg dry | 4 | U | SW-846 8082A | 10/6/21 | 10/8/21 1:03 | TG |
| Aroclor-1221 [1] | ND | 0.090 | 0.068 | mg/Kg dry | 4 | U | SW-846 8082A | 10/6/21 | 10/8/21 1:03 | TG |
| Aroclor-1232 [1] | ND | 0.090 | 0.081 | mg/Kg dry | 4 | U | SW-846 8082A | 10/6/21 | 10/8/21 1:03 | TG |
| Aroclor-1242 [1] | ND | 0.090 | 0.068 | mg/Kg dry | 4 | U | SW-846 8082A | 10/6/21 | 10/8/21 1:03 | TG |
| Aroclor-1248 [1] | ND | 0.090 | 0.032 | mg/Kg dry | 4 | U | SW-846 8082A | 10/6/21 | 10/8/21 1:03 | TG |
| Aroclor-1254 [1] | ND | 0.090 | 0.036 | mg/Kg dry | 4 | U | SW-846 8082A | 10/6/21 | 10/8/21 1:03 | TG |
| Aroclor-1260 [1] | ND | 0.090 | 0.050 | mg/Kg dry | 4 | U | SW-846 8082A | 10/6/21 | 10/8/21 1:03 | TG |
| Aroclor-1262 [1] | ND | 0.090 | 0.045 | mg/Kg dry | 4 | U | SW-846 8082A | 10/6/21 | 10/8/21 1:03 | TG |
| Aroclor-1268 [1] | ND | 0.090 | 0.072 | mg/Kg dry | 4 | U | SW-846 8082A | 10/6/21 | 10/8/21 1:03 | TG |
| Surrogates | | % Recovery | Recovery Limits | | | Flag/Qual | | | | |
| Decachlorobiphenyl [1] | | 58.7 | 30-150 | | | | | | 10/8/21 1:03 | |
| Decachlorobiphenyl [2] | | 60.4 | 30-150 | | | | | | 10/8/21 1:03 | |
| Tetrachloro-m-xylene [1] | | 66.7 | 30-150 | | | | | | 10/8/21 1:03 | |
| Tetrachloro-m-xylene [2] | | 63.9 | 30-150 | | | | | | 10/8/21 1:03 | |

39 Spruce Street * East Longmeadow, MA 01028 * FAX 413/525-6405 * TEL. 413/525-2332

Project Location: 375 Banfield Rd., Portsmouth, NH

Sample Description:

Work Order: 2111826

Date Received: 9/30/2021

Field Sample #: F-3 (0.5-1.5)

Sampled: 9/30/2021 13:47

Sample ID: 2111826-17

Sample Matrix: Soil

Conventional Chemistry Parameters by EPA/APHA/SW-846 Methods (Total)

| Analyte | Results | RL | Units | Dilution | Flag/Qual | Method | Date Prepared | Date/Time Analyzed | Analyst |
|----------|---------|----|-------|----------|-----------|----------|---------------|--------------------|---------|
| % Solids | 86.1 | | % Wt | 1 | | SM 2540G | 10/6/21 | 10/7/21 15:34 | TDK |

39 Spruce Street * East Longmeadow, MA 01028 * FAX 413/525-6405 * TEL. 413/525-2332

Project Location: 375 Banfield Rd., Portsmouth, NH Sample Description:

Work Order: 2111826

Date Received: 9/30/2021

Field Sample #: F-3 (1.5-3)

Sampled: 9/30/2021 13:50

Sample ID: 2111826-18

Sample Matrix: Soil

Polychlorinated Biphenyls with 3540 Soxhlet Extraction

| Analyte | Results | RL | DL | Units | Dilution | Flag/Qual | Method | Date Prepared | Date/Time Analyzed | Analyst |
|--------------------------|---------|------------|-------|-----------------|----------|-----------|--------------|---------------|--------------------|---------|
| Aroclor-1016 [1] | ND | 0.092 | 0.041 | mg/Kg dry | 4 | U | SW-846 8082A | 10/6/21 | 10/8/21 1:21 | TG |
| Aroclor-1221 [1] | ND | 0.092 | 0.069 | mg/Kg dry | 4 | U | SW-846 8082A | 10/6/21 | 10/8/21 1:21 | TG |
| Aroclor-1232 [1] | ND | 0.092 | 0.083 | mg/Kg dry | 4 | U | SW-846 8082A | 10/6/21 | 10/8/21 1:21 | TG |
| Aroclor-1242 [1] | ND | 0.092 | 0.069 | mg/Kg dry | 4 | U | SW-846 8082A | 10/6/21 | 10/8/21 1:21 | TG |
| Aroclor-1248 [1] | ND | 0.092 | 0.032 | mg/Kg dry | 4 | U | SW-846 8082A | 10/6/21 | 10/8/21 1:21 | TG |
| Aroclor-1254 [1] | ND | 0.092 | 0.037 | mg/Kg dry | 4 | U | SW-846 8082A | 10/6/21 | 10/8/21 1:21 | TG |
| Aroclor-1260 [1] | ND | 0.092 | 0.051 | mg/Kg dry | 4 | U | SW-846 8082A | 10/6/21 | 10/8/21 1:21 | TG |
| Aroclor-1262 [1] | ND | 0.092 | 0.046 | mg/Kg dry | 4 | U | SW-846 8082A | 10/6/21 | 10/8/21 1:21 | TG |
| Aroclor-1268 [1] | ND | 0.092 | 0.074 | mg/Kg dry | 4 | U | SW-846 8082A | 10/6/21 | 10/8/21 1:21 | TG |
| Surrogates | | % Recovery | | Recovery Limits | | Flag/Qual | | | | |
| Decachlorobiphenyl [1] | | 86.0 | | 30-150 | | | | | 10/8/21 1:21 | |
| Decachlorobiphenyl [2] | | 89.1 | | 30-150 | | | | | 10/8/21 1:21 | |
| Tetrachloro-m-xylene [1] | | 95.4 | | 30-150 | | | | | 10/8/21 1:21 | |
| Tetrachloro-m-xylene [2] | | 92.1 | | 30-150 | | | | | 10/8/21 1:21 | |

39 Spruce Street * East Longmeadow, MA 01028 * FAX 413/525-6405 * TEL. 413/525-2332

Project Location: 375 Banfield Rd., Portsmouth, NH

Sample Description:

Work Order: 2111826

Date Received: 9/30/2021

Field Sample #: F-3 (1.5-3)

Sampled: 9/30/2021 13:50

Sample ID: 2111826-18

Sample Matrix: Soil

Conventional Chemistry Parameters by EPA/APHA/SW-846 Methods (Total)

| Analyte | Results | RL | Units | Dilution | Flag/Qual | Method | Date Prepared | Date/Time Analyzed | Analyst |
|----------|---------|----|-------|----------|-----------|----------|---------------|--------------------|---------|
| % Solids | 84.5 | | % Wt | 1 | | SM 2540G | 10/6/21 | 10/7/21 15:34 | TDK |

39 Spruce Street * East Longmeadow, MA 01028 * FAX 413/525-6405 * TEL. 413/525-2332

Project Location: 375 Banfield Rd., Portsmouth, NH Sample Description:

Work Order: 2111826

Date Received: 9/30/2021

Field Sample #: E-3 (0.25-0.5)

Sampled: 9/30/2021 14:00

Sample ID: 2111826-19

Sample Matrix: Soil

Polychlorinated Biphenyls with 3540 Soxhlet Extraction

| Analyte | Results | RL | DL | Units | Dilution | Flag/Qual | Method | Date Prepared | Date/Time Analyzed | Analyst |
|--------------------------|---------|------------|-------|-----------------|----------|-----------|--------------|---------------|--------------------|---------|
| Aroclor-1016 [1] | ND | 0.092 | 0.041 | mg/Kg dry | 4 | U | SW-846 8082A | 10/6/21 | 10/8/21 1:38 | TG |
| Aroclor-1221 [1] | ND | 0.092 | 0.069 | mg/Kg dry | 4 | U | SW-846 8082A | 10/6/21 | 10/8/21 1:38 | TG |
| Aroclor-1232 [1] | ND | 0.092 | 0.083 | mg/Kg dry | 4 | U | SW-846 8082A | 10/6/21 | 10/8/21 1:38 | TG |
| Aroclor-1242 [1] | ND | 0.092 | 0.069 | mg/Kg dry | 4 | U | SW-846 8082A | 10/6/21 | 10/8/21 1:38 | TG |
| Aroclor-1248 [1] | ND | 0.092 | 0.032 | mg/Kg dry | 4 | U | SW-846 8082A | 10/6/21 | 10/8/21 1:38 | TG |
| Aroclor-1254 [1] | ND | 0.092 | 0.037 | mg/Kg dry | 4 | U | SW-846 8082A | 10/6/21 | 10/8/21 1:38 | TG |
| Aroclor-1260 [1] | ND | 0.092 | 0.051 | mg/Kg dry | 4 | U | SW-846 8082A | 10/6/21 | 10/8/21 1:38 | TG |
| Aroclor-1262 [1] | ND | 0.092 | 0.046 | mg/Kg dry | 4 | U | SW-846 8082A | 10/6/21 | 10/8/21 1:38 | TG |
| Aroclor-1268 [1] | ND | 0.092 | 0.074 | mg/Kg dry | 4 | U | SW-846 8082A | 10/6/21 | 10/8/21 1:38 | TG |
| Surrogates | | % Recovery | | Recovery Limits | | Flag/Qual | | | | |
| Decachlorobiphenyl [1] | | 73.9 | | 30-150 | | | | | 10/8/21 1:38 | |
| Decachlorobiphenyl [2] | | 75.4 | | 30-150 | | | | | 10/8/21 1:38 | |
| Tetrachloro-m-xylene [1] | | 88.5 | | 30-150 | | | | | 10/8/21 1:38 | |
| Tetrachloro-m-xylene [2] | | 84.8 | | 30-150 | | | | | 10/8/21 1:38 | |

39 Spruce Street * East Longmeadow, MA 01028 * FAX 413/525-6405 * TEL. 413/525-2332

Project Location: 375 Banfield Rd., Portsmouth, NH

Sample Description:

Work Order: 2111826

Date Received: 9/30/2021

Field Sample #: E-3 (0.25-0.5)

Sampled: 9/30/2021 14:00

Sample ID: 2111826-19

Sample Matrix: Soil

Conventional Chemistry Parameters by EPA/APHA/SW-846 Methods (Total)

| Analyte | Results | RL | Units | Dilution | Flag/Qual | Method | Date Prepared | Date/Time Analyzed | Analyst |
|----------|---------|----|-------|----------|-----------|----------|---------------|--------------------|---------|
| % Solids | 86.9 | | % Wt | 1 | | SM 2540G | 10/6/21 | 10/7/21 15:34 | TDK |

39 Spruce Street * East Longmeadow, MA 01028 * FAX 413/525-6405 * TEL. 413/525-2332

Project Location: 375 Banfield Rd., Portsmouth, NH Sample Description:

Work Order: 2111826

Date Received: 9/30/2021

Field Sample #: E-3 (0.5-1.5)

Sampled: 9/30/2021 14:05

Sample ID: 2111826-20

Sample Matrix: Soil

Polychlorinated Biphenyls with 3540 Soxhlet Extraction

| Analyte | Results | RL | DL | Units | Dilution | Flag/Qual | Method | Date Prepared | Date/Time Analyzed | Analyst |
|--------------------------|---------|------------|-----------------|-----------|----------|-----------|--------------|---------------|--------------------|---------|
| Aroclor-1016 [1] | ND | 0.093 | 0.042 | mg/Kg dry | 4 | U | SW-846 8082A | 10/6/21 | 10/8/21 1:56 | TG |
| Aroclor-1221 [1] | ND | 0.093 | 0.070 | mg/Kg dry | 4 | U | SW-846 8082A | 10/6/21 | 10/8/21 1:56 | TG |
| Aroclor-1232 [1] | ND | 0.093 | 0.084 | mg/Kg dry | 4 | U | SW-846 8082A | 10/6/21 | 10/8/21 1:56 | TG |
| Aroclor-1242 [1] | ND | 0.093 | 0.070 | mg/Kg dry | 4 | U | SW-846 8082A | 10/6/21 | 10/8/21 1:56 | TG |
| Aroclor-1248 [1] | ND | 0.093 | 0.033 | mg/Kg dry | 4 | U | SW-846 8082A | 10/6/21 | 10/8/21 1:56 | TG |
| Aroclor-1254 [1] | ND | 0.093 | 0.037 | mg/Kg dry | 4 | U | SW-846 8082A | 10/6/21 | 10/8/21 1:56 | TG |
| Aroclor-1260 [1] | ND | 0.093 | 0.051 | mg/Kg dry | 4 | U | SW-846 8082A | 10/6/21 | 10/8/21 1:56 | TG |
| Aroclor-1262 [1] | ND | 0.093 | 0.047 | mg/Kg dry | 4 | U | SW-846 8082A | 10/6/21 | 10/8/21 1:56 | TG |
| Aroclor-1268 [1] | ND | 0.093 | 0.075 | mg/Kg dry | 4 | U | SW-846 8082A | 10/6/21 | 10/8/21 1:56 | TG |
| Surrogates | | % Recovery | Recovery Limits | | | Flag/Qual | | | | |
| Decachlorobiphenyl [1] | | 76.0 | 30-150 | | | | | | 10/8/21 1:56 | |
| Decachlorobiphenyl [2] | | 77.8 | 30-150 | | | | | | 10/8/21 1:56 | |
| Tetrachloro-m-xylene [1] | | 95.5 | 30-150 | | | | | | 10/8/21 1:56 | |
| Tetrachloro-m-xylene [2] | | 91.2 | 30-150 | | | | | | 10/8/21 1:56 | |

39 Spruce Street * East Longmeadow, MA 01028 * FAX 413/525-6405 * TEL. 413/525-2332

Project Location: 375 Banfield Rd., Portsmouth, NH

Sample Description:

Work Order: 2111826

Date Received: 9/30/2021

Field Sample #: E-3 (0.5-1.5)

Sampled: 9/30/2021 14:05

Sample ID: 2111826-20

Sample Matrix: Soil

Conventional Chemistry Parameters by EPA/APHA/SW-846 Methods (Total)

| Analyte | Results | RL | Units | Dilution | Flag/Qual | Method | Date Prepared | Date/Time Analyzed | Analyst |
|----------|---------|----|-------|----------|-----------|----------|---------------|--------------------|---------|
| % Solids | 85.6 | | % Wt | 1 | | SM 2540G | 10/6/21 | 10/7/21 15:35 | TDK |

39 Spruce Street * East Longmeadow, MA 01028 * FAX 413/525-6405 * TEL. 413/525-2332

Sample Extraction Data
Prep Method: % Solids Analytical Method: SM 2540G

| Lab Number [Field ID] | Batch | Date |
|-----------------------------|---------|----------|
| 21I1826-01 [F-5 (1.5-3)] | B291896 | 10/06/21 |
| 21I1826-02 [G-5 (0.25-0.5)] | B291896 | 10/06/21 |
| 21I1826-03 [G-5 (0.5-1.5)] | B291896 | 10/06/21 |
| 21I1826-04 [F-4 (0.25-0.5)] | B291896 | 10/06/21 |
| 21I1826-05 [F-4 (0.5-1.5)] | B291896 | 10/06/21 |
| 21I1826-06 [G-4 (0.25-0.5)] | B291896 | 10/06/21 |
| 21I1826-07 [G-4 (0.5-1.5)] | B291896 | 10/06/21 |
| 21I1826-08 [G-4 (1.5-3)] | B291896 | 10/06/21 |
| 21I1826-09 [H-4 (0.25-0.5)] | B291896 | 10/06/21 |
| 21I1826-10 [H-4 (0.5-1.5)] | B291896 | 10/06/21 |
| 21I1826-11 [I-3 (0.25-0.5)] | B291896 | 10/06/21 |
| 21I1826-12 [I-3 (0.5-1.5)] | B291896 | 10/06/21 |
| 21I1826-13 [H-3 (0.25-0.5)] | B291896 | 10/06/21 |
| 21I1826-14 [H-3 (0.5-1.5)] | B291896 | 10/06/21 |
| 21I1826-15 [H-3 (1.5-3)] | B291896 | 10/06/21 |
| 21I1826-16 [F-3 (0.25-0.5)] | B291896 | 10/06/21 |
| 21I1826-17 [F-3 (0.5-1.5)] | B291896 | 10/06/21 |
| 21I1826-18 [F-3 (1.5-3)] | B291896 | 10/06/21 |
| 21I1826-19 [E-3 (0.25-0.5)] | B291896 | 10/06/21 |
| 21I1826-20 [E-3 (0.5-1.5)] | B291896 | 10/06/21 |

Prep Method: SW-846 3540C Analytical Method: SW-846 8082A

| Lab Number [Field ID] | Batch | Initial [g] | Final [mL] | Date |
|-----------------------------|---------|-------------|------------|----------|
| 21I1826-01 [F-5 (1.5-3)] | B291819 | 10.9 | 10.0 | 10/06/21 |
| 21I1826-02 [G-5 (0.25-0.5)] | B291819 | 10.3 | 10.0 | 10/06/21 |
| 21I1826-03 [G-5 (0.5-1.5)] | B291819 | 10.1 | 10.0 | 10/06/21 |
| 21I1826-04 [F-4 (0.25-0.5)] | B291819 | 10.6 | 10.0 | 10/06/21 |
| 21I1826-05 [F-4 (0.5-1.5)] | B291819 | 10.3 | 10.0 | 10/06/21 |
| 21I1826-06 [G-4 (0.25-0.5)] | B291819 | 10.5 | 10.0 | 10/06/21 |
| 21I1826-08 [G-4 (1.5-3)] | B291819 | 10.5 | 10.0 | 10/06/21 |
| 21I1826-09 [H-4 (0.25-0.5)] | B291819 | 10.2 | 10.0 | 10/06/21 |
| 21I1826-10 [H-4 (0.5-1.5)] | B291819 | 10.0 | 10.0 | 10/06/21 |
| 21I1826-12 [I-3 (0.5-1.5)] | B291819 | 10.6 | 10.0 | 10/06/21 |
| 21I1826-13 [H-3 (0.25-0.5)] | B291819 | 10.2 | 10.0 | 10/06/21 |
| 21I1826-14 [H-3 (0.5-1.5)] | B291819 | 10.4 | 10.0 | 10/06/21 |
| 21I1826-15 [H-3 (1.5-3)] | B291819 | 10.9 | 10.0 | 10/06/21 |
| 21I1826-16 [F-3 (0.25-0.5)] | B291819 | 10.4 | 10.0 | 10/06/21 |
| 21I1826-17 [F-3 (0.5-1.5)] | B291819 | 10.3 | 10.0 | 10/06/21 |
| 21I1826-18 [F-3 (1.5-3)] | B291819 | 10.3 | 10.0 | 10/06/21 |
| 21I1826-19 [E-3 (0.25-0.5)] | B291819 | 10.0 | 10.0 | 10/06/21 |
| 21I1826-20 [E-3 (0.5-1.5)] | B291819 | 10.0 | 10.0 | 10/06/21 |

Prep Method: SW-846 3540C Analytical Method: SW-846 8082A

| Lab Number [Field ID] | Batch | Initial [g] | Final [mL] | Date |
|--------------------------------|---------|-------------|------------|----------|
| 21I1826-07RE1 [G-4 (0.5-1.5)] | B292026 | 10.0 | 10.0 | 10/08/21 |
| 21I1826-11RE1 [I-3 (0.25-0.5)] | B292026 | 10.0 | 10.0 | 10/08/21 |

39 Spruce Street * East Longmeadow, MA 01028 * FAX 413/525-6405 * TEL. 413/525-2332

QUALITY CONTROL
Polychlorinated Biphenyls with 3540 Soxhlet Extraction - Quality Control

| Analyte | Result | Reporting Limit | Units | Spike Level | Source Result | %REC | %REC Limits | RPD | RPD Limit | Notes |
|---------------------------------------|--------|-----------------|-----------|-------------|---------------|------|-------------|------|-----------|-------|
| Batch B291819 - SW-846 3540C | | | | | | | | | | |
| Blank (B291819-BLK1) | | | | | | | | | | |
| Prepared: 10/06/21 Analyzed: 10/07/21 | | | | | | | | | | |
| Aroclor-1016 | ND | 0.019 | mg/Kg wet | | | | | | | U |
| Aroclor-1016 [2C] | ND | 0.019 | mg/Kg wet | | | | | | | U |
| Aroclor-1221 | ND | 0.019 | mg/Kg wet | | | | | | | U |
| Aroclor-1221 [2C] | ND | 0.019 | mg/Kg wet | | | | | | | U |
| Aroclor-1232 | ND | 0.019 | mg/Kg wet | | | | | | | U |
| Aroclor-1232 [2C] | ND | 0.019 | mg/Kg wet | | | | | | | U |
| Aroclor-1242 | ND | 0.019 | mg/Kg wet | | | | | | | U |
| Aroclor-1242 [2C] | ND | 0.019 | mg/Kg wet | | | | | | | U |
| Aroclor-1248 | ND | 0.019 | mg/Kg wet | | | | | | | U |
| Aroclor-1248 [2C] | ND | 0.019 | mg/Kg wet | | | | | | | U |
| Aroclor-1254 | ND | 0.019 | mg/Kg wet | | | | | | | U |
| Aroclor-1254 [2C] | ND | 0.019 | mg/Kg wet | | | | | | | U |
| Aroclor-1260 | ND | 0.019 | mg/Kg wet | | | | | | | U |
| Aroclor-1260 [2C] | ND | 0.019 | mg/Kg wet | | | | | | | U |
| Aroclor-1262 | ND | 0.019 | mg/Kg wet | | | | | | | U |
| Aroclor-1262 [2C] | ND | 0.019 | mg/Kg wet | | | | | | | U |
| Aroclor-1268 | ND | 0.019 | mg/Kg wet | | | | | | | U |
| Aroclor-1268 [2C] | ND | 0.019 | mg/Kg wet | | | | | | | U |
| Surrogate: Decachlorobiphenyl | 0.155 | | mg/Kg wet | 0.194 | | 79.6 | 30-150 | | | |
| Surrogate: Decachlorobiphenyl [2C] | 0.160 | | mg/Kg wet | 0.194 | | 82.3 | 30-150 | | | |
| Surrogate: Tetrachloro-m-xylene | 0.172 | | mg/Kg wet | 0.194 | | 88.7 | 30-150 | | | |
| Surrogate: Tetrachloro-m-xylene [2C] | 0.162 | | mg/Kg wet | 0.194 | | 83.6 | 30-150 | | | |
| LCS (B291819-BS1) | | | | | | | | | | |
| Prepared: 10/06/21 Analyzed: 10/07/21 | | | | | | | | | | |
| Aroclor-1016 | 0.17 | 0.020 | mg/Kg wet | 0.196 | | 86.8 | 40-140 | | | |
| Aroclor-1016 [2C] | 0.14 | 0.020 | mg/Kg wet | 0.196 | | 73.9 | 40-140 | | | |
| Aroclor-1260 | 0.13 | 0.020 | mg/Kg wet | 0.196 | | 65.9 | 40-140 | | | |
| Aroclor-1260 [2C] | 0.13 | 0.020 | mg/Kg wet | 0.196 | | 64.8 | 40-140 | | | |
| Surrogate: Decachlorobiphenyl | 0.153 | | mg/Kg wet | 0.196 | | 77.9 | 30-150 | | | |
| Surrogate: Decachlorobiphenyl [2C] | 0.159 | | mg/Kg wet | 0.196 | | 81.1 | 30-150 | | | |
| Surrogate: Tetrachloro-m-xylene | 0.170 | | mg/Kg wet | 0.196 | | 86.7 | 30-150 | | | |
| Surrogate: Tetrachloro-m-xylene [2C] | 0.159 | | mg/Kg wet | 0.196 | | 81.0 | 30-150 | | | |
| LCS Dup (B291819-BSD1) | | | | | | | | | | |
| Prepared: 10/06/21 Analyzed: 10/07/21 | | | | | | | | | | |
| Aroclor-1016 | 0.16 | 0.018 | mg/Kg wet | 0.183 | | 88.0 | 40-140 | 5.27 | 30 | |
| Aroclor-1016 [2C] | 0.14 | 0.018 | mg/Kg wet | 0.183 | | 75.7 | 40-140 | 4.20 | 30 | |
| Aroclor-1260 | 0.12 | 0.018 | mg/Kg wet | 0.183 | | 68.0 | 40-140 | 3.38 | 30 | |
| Aroclor-1260 [2C] | 0.12 | 0.018 | mg/Kg wet | 0.183 | | 67.0 | 40-140 | 3.39 | 30 | |
| Surrogate: Decachlorobiphenyl | 0.150 | | mg/Kg wet | 0.183 | | 81.5 | 30-150 | | | |
| Surrogate: Decachlorobiphenyl [2C] | 0.154 | | mg/Kg wet | 0.183 | | 84.0 | 30-150 | | | |
| Surrogate: Tetrachloro-m-xylene | 0.150 | | mg/Kg wet | 0.183 | | 81.7 | 30-150 | | | |
| Surrogate: Tetrachloro-m-xylene [2C] | 0.140 | | mg/Kg wet | 0.183 | | 76.6 | 30-150 | | | |

39 Spruce Street * East Longmeadow, MA 01028 * FAX 413/525-6405 * TEL. 413/525-2332

QUALITY CONTROL
Polychlorinated Biphenyls with 3540 Soxhlet Extraction - Quality Control

| Analyte | Result | Reporting Limit | Units | Spike Level | Source Result | %REC | %REC Limits | RPD | RPD Limit | Notes |
|--|--------|---------------------------------------|-----------|-------------|---------------------------------------|------|-------------|------|-----------|-------|
| Batch B291819 - SW-846 3540C | | | | | | | | | | |
| Matrix Spike (B291819-MS1) | | | | | | | | | | |
| | | Source: 2111826-02 | | | Prepared: 10/06/21 Analyzed: 10/07/21 | | | | | |
| Aroclor-1016 | 0.19 | 0.087 | mg/Kg dry | 0.217 | ND | 88.3 | 40-140 | | | |
| Aroclor-1016 [2C] | 0.18 | 0.087 | mg/Kg dry | 0.217 | ND | 80.6 | 40-140 | | | |
| Aroclor-1260 | 0.14 | 0.087 | mg/Kg dry | 0.217 | ND | 64.3 | 40-140 | | | |
| Aroclor-1260 [2C] | 0.15 | 0.087 | mg/Kg dry | 0.217 | ND | 67.6 | 40-140 | | | |
| Surrogate: Decachlorobiphenyl | 0.160 | | mg/Kg dry | 0.217 | | 73.5 | 30-150 | | | |
| Surrogate: Decachlorobiphenyl [2C] | 0.165 | | mg/Kg dry | 0.217 | | 75.9 | 30-150 | | | |
| Surrogate: Tetrachloro-m-xylene | 0.158 | | mg/Kg dry | 0.217 | | 72.7 | 30-150 | | | |
| Surrogate: Tetrachloro-m-xylene [2C] | 0.151 | | mg/Kg dry | 0.217 | | 69.4 | 30-150 | | | |
| Matrix Spike Dup (B291819-MSD1) | | | | | | | | | | |
| | | Source: 2111826-02 | | | Prepared: 10/06/21 Analyzed: 10/07/21 | | | | | |
| Aroclor-1016 | 0.19 | 0.091 | mg/Kg dry | 0.228 | ND | 85.2 | 40-140 | 1.28 | 50 | |
| Aroclor-1016 [2C] | 0.18 | 0.091 | mg/Kg dry | 0.228 | ND | 77.8 | 40-140 | 1.33 | 50 | |
| Aroclor-1260 | 0.15 | 0.091 | mg/Kg dry | 0.228 | ND | 63.8 | 40-140 | 4.05 | 50 | |
| Aroclor-1260 [2C] | 0.15 | 0.091 | mg/Kg dry | 0.228 | ND | 65.1 | 40-140 | 1.18 | 50 | |
| Surrogate: Decachlorobiphenyl | 0.155 | | mg/Kg dry | 0.228 | | 67.8 | 30-150 | | | |
| Surrogate: Decachlorobiphenyl [2C] | 0.159 | | mg/Kg dry | 0.228 | | 69.9 | 30-150 | | | |
| Surrogate: Tetrachloro-m-xylene | 0.158 | | mg/Kg dry | 0.228 | | 69.5 | 30-150 | | | |
| Surrogate: Tetrachloro-m-xylene [2C] | 0.151 | | mg/Kg dry | 0.228 | | 66.4 | 30-150 | | | |
| Batch B292026 - SW-846 3540C | | | | | | | | | | |
| Blank (B292026-BLK1) | | | | | | | | | | |
| | | Prepared: 10/08/21 Analyzed: 10/09/21 | | | | | | | | |
| Aroclor-1016 | ND | 0.020 | mg/Kg wet | | | | | | | U |
| Aroclor-1016 [2C] | ND | 0.020 | mg/Kg wet | | | | | | | U |
| Aroclor-1221 | ND | 0.020 | mg/Kg wet | | | | | | | U |
| Aroclor-1221 [2C] | ND | 0.020 | mg/Kg wet | | | | | | | U |
| Aroclor-1232 | ND | 0.020 | mg/Kg wet | | | | | | | U |
| Aroclor-1232 [2C] | ND | 0.020 | mg/Kg wet | | | | | | | U |
| Aroclor-1242 | ND | 0.020 | mg/Kg wet | | | | | | | U |
| Aroclor-1242 [2C] | ND | 0.020 | mg/Kg wet | | | | | | | U |
| Aroclor-1248 | ND | 0.020 | mg/Kg wet | | | | | | | U |
| Aroclor-1248 [2C] | ND | 0.020 | mg/Kg wet | | | | | | | U |
| Aroclor-1254 | ND | 0.020 | mg/Kg wet | | | | | | | U |
| Aroclor-1254 [2C] | ND | 0.020 | mg/Kg wet | | | | | | | U |
| Aroclor-1260 | ND | 0.020 | mg/Kg wet | | | | | | | U |
| Aroclor-1260 [2C] | ND | 0.020 | mg/Kg wet | | | | | | | U |
| Aroclor-1262 | ND | 0.020 | mg/Kg wet | | | | | | | U |
| Aroclor-1262 [2C] | ND | 0.020 | mg/Kg wet | | | | | | | U |
| Aroclor-1268 | ND | 0.020 | mg/Kg wet | | | | | | | U |
| Aroclor-1268 [2C] | ND | 0.020 | mg/Kg wet | | | | | | | U |
| Surrogate: Decachlorobiphenyl | 0.160 | | mg/Kg wet | 0.200 | | 79.9 | 30-150 | | | |
| Surrogate: Decachlorobiphenyl [2C] | 0.152 | | mg/Kg wet | 0.200 | | 76.1 | 30-150 | | | |
| Surrogate: Tetrachloro-m-xylene | 0.118 | | mg/Kg wet | 0.200 | | 59.2 | 30-150 | | | |
| Surrogate: Tetrachloro-m-xylene [2C] | 0.102 | | mg/Kg wet | 0.200 | | 51.1 | 30-150 | | | |

39 Spruce Street * East Longmeadow, MA 01028 * FAX 413/525-6405 * TEL. 413/525-2332

QUALITY CONTROL
Polychlorinated Biphenyls with 3540 Soxhlet Extraction - Quality Control

| Analyte | Result | Reporting Limit | Units | Spike Level | Source Result | %REC Limits | RPD | RPD Limit | Notes |
|--------------------------------------|--------|--------------------|-----------|----------------|---------------------------------------|----------------|--------|--------------|-------|
| Batch B292026 - SW-846 3540C | | | | | | | | | |
| LCS (B292026-BS1) | | | | | Prepared: 10/08/21 Analyzed: 10/09/21 | | | | |
| Aroclor-1016 | 0.14 | 0.020 | mg/Kg wet | 0.200 | | 69.4 | 40-140 | | |
| Aroclor-1016 [2C] | 0.12 | 0.020 | mg/Kg wet | 0.200 | | 57.9 | 40-140 | | |
| Aroclor-1260 | 0.15 | 0.020 | mg/Kg wet | 0.200 | | 74.9 | 40-140 | | |
| Aroclor-1260 [2C] | 0.13 | 0.020 | mg/Kg wet | 0.200 | | 67.5 | 40-140 | | |
| Surrogate: Decachlorobiphenyl | 0.180 | | mg/Kg wet | 0.200 | | 90.0 | 30-150 | | |
| Surrogate: Decachlorobiphenyl [2C] | 0.172 | | mg/Kg wet | 0.200 | | 85.9 | 30-150 | | |
| Surrogate: Tetrachloro-m-xylene | 0.140 | | mg/Kg wet | 0.200 | | 70.1 | 30-150 | | |
| Surrogate: Tetrachloro-m-xylene [2C] | 0.120 | | mg/Kg wet | 0.200 | | 60.0 | 30-150 | | |
| LCS Dup (B292026-BSD1) | | | | | Prepared: 10/08/21 Analyzed: 10/09/21 | | | | |
| Aroclor-1016 | 0.14 | 0.020 | mg/Kg wet | 0.200 | | 70.2 | 40-140 | 1.17 | 30 |
| Aroclor-1016 [2C] | 0.12 | 0.020 | mg/Kg wet | 0.200 | | 60.2 | 40-140 | 3.89 | 30 |
| Aroclor-1260 | 0.15 | 0.020 | mg/Kg wet | 0.200 | | 76.7 | 40-140 | 2.35 | 30 |
| Aroclor-1260 [2C] | 0.14 | 0.020 | mg/Kg wet | 0.200 | | 70.7 | 40-140 | 4.61 | 30 |
| Surrogate: Decachlorobiphenyl | 0.179 | | mg/Kg wet | 0.200 | | 89.6 | 30-150 | | |
| Surrogate: Decachlorobiphenyl [2C] | 0.174 | | mg/Kg wet | 0.200 | | 86.8 | 30-150 | | |
| Surrogate: Tetrachloro-m-xylene | 0.136 | | mg/Kg wet | 0.200 | | 68.2 | 30-150 | | |
| Surrogate: Tetrachloro-m-xylene [2C] | 0.120 | | mg/Kg wet | 0.200 | | 60.2 | 30-150 | | |

39 Spruce Street * East Longmeadow, MA 01028 * FAX 413/525-6405 * TEL. 413/525-2332

IDENTIFICATION SUMMARY FOR SINGLE COMPONENT ANALYTES

LCS

SW-846 8082A

 Lab Sample ID: B291819-BS1 Date(s) Analyzed: 10/07/2021 10/07/2021

 Instrument ID (1): ECD5 Instrument ID (2): ECD5

GC Column (1): ID: (mm) GC Column (2): ID: (mm)

| ANALYTE | COL | RT | RT WINDOW | | CONCENTRATION | %RPD |
|--------------|-----|-------|-----------|-------|---------------|------|
| | | | FROM | TO | | |
| Aroclor-1016 | 1 | 0.000 | -0.030 | 0.030 | 0.17 | |
| | 2 | 0.000 | -0.030 | 0.030 | 0.14 | 19.4 |
| Aroclor-1260 | 1 | 0.000 | -0.030 | 0.030 | 0.13 | |
| | 2 | 0.000 | -0.030 | 0.030 | 0.13 | 0.0 |

39 Spruce Street * East Longmeadow, MA 01028 * FAX 413/525-6405 * TEL. 413/525-2332

IDENTIFICATION SUMMARY FOR SINGLE COMPONENT ANALYTES

LCS Dup

SW-846 8082A

Lab Sample ID: B291819-BSD1 Date(s) Analyzed: 10/07/2021 10/07/2021
 Instrument ID (1): ECD5 Instrument ID (2): ECD5
 GC Column (1): ID: (mm) GC Column (2): ID: (mm)

| ANALYTE | COL | RT | RT WINDOW | | CONCENTRATION | %RPD |
|--------------|-----|-------|-----------|-------|---------------|------|
| | | | FROM | TO | | |
| Aroclor-1016 | 1 | 0.000 | -0.030 | 0.030 | 0.16 | |
| | 2 | 0.000 | -0.030 | 0.030 | 0.14 | 13.3 |
| Aroclor-1260 | 1 | 0.000 | -0.030 | 0.030 | 0.12 | |
| | 2 | 0.000 | -0.030 | 0.030 | 0.12 | 8.0 |

39 Spruce Street * East Longmeadow, MA 01028 * FAX 413/525-6405 * TEL. 413/525-2332

IDENTIFICATION SUMMARY FOR SINGLE COMPONENT ANALYTES

Matrix Spike

SW-846 8082A

 Lab Sample ID: B291819-MS1 Date(s) Analyzed: 10/07/2021 10/07/2021

 Instrument ID (1): ECD5 Instrument ID (2): ECD5

GC Column (1): ID: (mm) GC Column (2): ID: (mm)

| ANALYTE | COL | RT | RT WINDOW | | CONCENTRATION | %RPD |
|--------------|-----|-------|-----------|-------|---------------|------|
| | | | FROM | TO | | |
| Aroclor-1016 | 1 | 0.000 | -0.030 | 0.030 | 0.19 | |
| | 2 | 0.000 | -0.030 | 0.030 | 0.18 | 5.4 |
| Aroclor-1260 | 1 | 0.000 | -0.030 | 0.030 | 0.14 | |
| | 2 | 0.000 | -0.030 | 0.030 | 0.15 | 6.9 |

39 Spruce Street * East Longmeadow, MA 01028 * FAX 413/525-6405 * TEL. 413/525-2332

IDENTIFICATION SUMMARY FOR SINGLE COMPONENT ANALYTES

Matrix Spike Dup
SW-846 8082A

 Lab Sample ID: B291819-MSD1 Date(s) Analyzed: 10/07/2021 10/07/2021

 Instrument ID (1): ECD5 Instrument ID (2): ECD5

GC Column (1): ID: (mm) GC Column (2): ID: (mm)

| ANALYTE | COL | RT | RT WINDOW | | CONCENTRATION | %RPD |
|--------------|-----|-------|-----------|-------|---------------|------|
| | | | FROM | TO | | |
| Aroclor-1016 | 1 | 0.000 | -0.030 | 0.030 | 0.19 | |
| | 2 | 0.000 | -0.030 | 0.030 | 0.18 | 5.4 |
| Aroclor-1260 | 1 | 0.000 | -0.030 | 0.030 | 0.15 | |
| | 2 | 0.000 | -0.030 | 0.030 | 0.15 | 0.0 |

39 Spruce Street * East Longmeadow, MA 01028 * FAX 413/525-6405 * TEL. 413/525-2332

IDENTIFICATION SUMMARY FOR SINGLE COMPONENT ANALYTES

LCS

SW-846 8082A

 Lab Sample ID: B292026-BS1 Date(s) Analyzed: 10/09/2021 10/09/2021

Instrument ID (1): _____ Instrument ID (2): _____

GC Column (1): ID: (mm) GC Column (2): ID: (mm)

| ANALYTE | COL | RT | RT WINDOW | | CONCENTRATION | %RPD |
|--------------|-----|-------|-----------|-------|---------------|------|
| | | | FROM | TO | | |
| Aroclor-1016 | 1 | 0.000 | -0.030 | 0.030 | 0.14 | |
| | 2 | 0.000 | -0.030 | 0.030 | 0.12 | 15.4 |
| Aroclor-1260 | 1 | 0.000 | -0.030 | 0.030 | 0.15 | |
| | 2 | 0.000 | -0.030 | 0.030 | 0.13 | 14.3 |

39 Spruce Street * East Longmeadow, MA 01028 * FAX 413/525-6405 * TEL. 413/525-2332

IDENTIFICATION SUMMARY FOR SINGLE COMPONENT ANALYTES

LCS Dup

SW-846 8082A

 Lab Sample ID: B292026-BSD1 Date(s) Analyzed: 10/09/2021 10/09/2021

Instrument ID (1): _____ Instrument ID (2): _____

GC Column (1): ID: (mm) GC Column (2): ID: (mm)

| ANALYTE | COL | RT | RT WINDOW | | CONCENTRATION | %RPD |
|--------------|-----|-------|-----------|-------|---------------|------|
| | | | FROM | TO | | |
| Aroclor-1016 | 1 | 0.000 | -0.030 | 0.030 | 0.14 | |
| | 2 | 0.000 | -0.030 | 0.030 | 0.12 | 15.4 |
| Aroclor-1260 | 1 | 0.000 | -0.030 | 0.030 | 0.15 | |
| | 2 | 0.000 | -0.030 | 0.030 | 0.14 | 6.9 |

39 Spruce Street * East Longmeadow, MA 01028 * FAX 413/525-6405 * TEL. 413/525-2332

FLAG/QUALIFIER SUMMARY

| | |
|-----|--|
| * | QC result is outside of established limits. |
| † | Wide recovery limits established for difficult compound. |
| ‡ | Wide RPD limits established for difficult compound. |
| # | Data exceeded client recommended or regulatory level |
| ND | Not Detected |
| RL | Reporting Limit is at the level of quantitation (LOQ) |
| DL | Detection Limit is the lower limit of detection determined by the MDL study |
| MCL | Maximum Contaminant Level |
| | Percent recoveries and relative percent differences (RPDs) are determined by the software using values in the calculation which have not been rounded. |
| | No results have been blank subtracted unless specified in the case narrative section. |
| U | Analyte included in the analysis, but not detected |

CERTIFICATIONS

Certified Analyses included in this Report

| Analyte | Certifications |
|-----------------------------|----------------------|
| <i>SW-846 8082A in Soil</i> | |
| Aroclor-1016 | CT,NH,NY,ME,NC,VA,PA |
| Aroclor-1016 [2C] | CT,NH,NY,ME,NC,VA,PA |
| Aroclor-1221 | CT,NH,NY,ME,NC,VA,PA |
| Aroclor-1221 [2C] | CT,NH,NY,ME,NC,VA,PA |
| Aroclor-1232 | CT,NH,NY,ME,NC,VA,PA |
| Aroclor-1232 [2C] | CT,NH,NY,ME,NC,VA,PA |
| Aroclor-1242 | CT,NH,NY,ME,NC,VA,PA |
| Aroclor-1242 [2C] | CT,NH,NY,ME,NC,VA,PA |
| Aroclor-1248 | CT,NH,NY,ME,NC,VA,PA |
| Aroclor-1248 [2C] | CT,NH,NY,ME,NC,VA,PA |
| Aroclor-1254 | CT,NH,NY,ME,NC,VA,PA |
| Aroclor-1254 [2C] | CT,NH,NY,ME,NC,VA,PA |
| Aroclor-1260 | CT,NH,NY,ME,NC,VA,PA |
| Aroclor-1260 [2C] | CT,NH,NY,ME,NC,VA,PA |
| Aroclor-1262 | NY,NC,VA,PA |
| Aroclor-1262 [2C] | NY,NC,VA,PA |
| Aroclor-1268 | NY,NC,VA,PA |
| Aroclor-1268 [2C] | NY,NC,VA,PA |

Con-Test, a Pace Environmental Laboratory, operates under the following certifications and accreditations:

| Code | Description | Number | Expires |
|-------|--|---------------|------------|
| AIHA | AIHA-LAP, LLC - ISO17025:2017 | 100033 | 03/1/2022 |
| MA | Massachusetts DEP | M-MA100 | 06/30/2022 |
| CT | Connecticut Department of Public Health | PH-0165 | 12/31/2022 |
| NY | New York State Department of Health | 10899 NELAP | 04/1/2022 |
| NH-S | New Hampshire Environmental Lab | 2516 NELAP | 02/5/2022 |
| RI | Rhode Island Department of Health | LAO00112 | 12/30/2021 |
| NC | North Carolina Div. of Water Quality | 652 | 12/31/2021 |
| NJ | New Jersey DEP | MA007 NELAP | 06/30/2022 |
| FL | Florida Department of Health | E871027 NELAP | 06/30/2022 |
| VT | Vermont Department of Health Lead Laboratory | LL720741 | 07/30/2022 |
| ME | State of Maine | MA00100 | 06/9/2023 |
| VA | Commonwealth of Virginia | 460217 | 12/14/2021 |
| NH-P | New Hampshire Environmental Lab | 2557 NELAP | 09/6/2022 |
| VT-DW | Vermont Department of Health Drinking Water | VT-255716 | 06/12/2022 |
| NC-DW | North Carolina Department of Health | 25703 | 07/31/2022 |
| PA | Commonwealth of Pennsylvania DEP | 68-05812 | 06/30/2022 |
| MI | Dept. of Env, Great Lakes, and Energy | 9100 | 09/6/2022 |



Phone: 413-525-2332

Fax: 413-525-6405

Email: info@contestlabs.com

http://www.contestlabs.com

CHAIN OF CUSTODY RECORD

39 Spruce Street East Longmeadow, MA 01028

Doc # 381 Rev 4_01/08/2020

Page 15 of 17

Company Name: Wilcox and Barton, Inc. Address: #1B Commons Drive Unit 12B Londonderry, NH Phone: 603 369 4190 Project Location: 375 Banfield Rd, Portsmouth NH Project Number: BANF0005 Project Manager: Bill Wilcox Con-Test Quote Name/Number: Invoice Recipient: Sampled By: B. Dutra

Requested Turnaround Time: 7-Day, 10-Day, PFAS 10-Day (std), Due Date 5 day. Dissolved Matrix Samples: Field Filtered, Lab to Filter. Rush-Approval Required: 1-Day, 3-Day, 2-Day, 4-Day, Orthophosphate Samples: Field Filtered, Lab to Filter. Data Delivery: Format: PDF, EXCEL. Other: PCB ONLY, SOXHLET, NON SOXHLET.

ANALYSIS REQUESTED table with columns for various analytes and detection methods.

2 Preservation Code. Total Number Of: VIALS, GLASS, PLASTIC, BACTERIA, ENCORE.

Main data table with columns: Con-Test Work Order#, Client Sample ID / Description, Beginning Date/Time, Ending Date/Time, COMP/GRAB, Matrix Code, Conc Code, VIALS, GLASS, PLASTIC, BACTERIA, ENCORE.

Glassware in the fridge? Y/N. Glassware in freezer? Y/N. Prepackaged Cooler? Y/N. *Contest is not responsible for missing samples from prepacked coolers.

1 Matrix Codes: GW = Ground Water, WW = Waste Water, DW = Drinking Water, A = Air, S = Soil, SL = Sludge, SOL = Solid, O = Other (please define). 2 Preservation Codes: i = Iced, H = HCL, M = Methanol, N = Nitric Acid, S = Sulfuric Acid, B = Sodium Bisulfate, X = Sodium Hydroxide, T = Sodium Thiosulfate, O = Other (please define).

Relinquished by (signature) and Received by (signature) sections with dates and times.

Detection Limit Requirements and Special Requirements sections.

Please use the following codes to indicate possible sample concentration within the Conc Code column above: H - High; M - Medium; L - Low; C - Clean; U - Unknown.

Lab Comments section.

Disclaimer: Con-Test Labs is not responsible for any omitted information on the Chain of Custody. The Chain of Custody is a legal document that must be complete and accurate and is used to determine what analyses the laboratory will perform.



Phone: 413-525-2332
Fax: 413-525-6405

2111826

http://www.pacelabs.com

CHAIN OF CUSTODY RECORD

39 Spruce Street
East Longmeadow, MA 01028

Doc # 381 Rev 5_07/13/2021

Access COC's and Support Requests
 Company Name: Wilcox & Barton, Inc.
 Address: 13 Commons Dr, Unit 12B, Londonderry
 Phone: 603-264-4140
 Project Name: BANFORDS
 Project Location: 375 Bantfield Road, Portsmouth, NH
 Project Number: BANF0085
 Project Manager: B. Wilcox
 Pace Quote Name/Number:
 Invoice Recipient:
 Sampled By: B. DUM & M. BROUSSARD

| Requested Turnaround Time | | Dissolved Metals Samples | |
|--|---|---|-------------------------------------|
| 7-Day <input type="checkbox"/> | 10-Day <input type="checkbox"/> | <input type="radio"/> Field Filtered | <input type="radio"/> Lab to Filter |
| PFAS 10-Day (std) <input type="checkbox"/> | Due Date: <u>5 Day</u> | <input type="radio"/> Field Filtered | <input type="radio"/> Lab to Filter |
| Rush-Approval Required | | Orthophosphate Samples | |
| 1-Day <input type="checkbox"/> | 3-Day <input type="checkbox"/> | <input type="radio"/> Field Filtered | <input type="radio"/> Lab to Filter |
| 2-Day <input type="checkbox"/> | 4-Day <input type="checkbox"/> | <input type="radio"/> Field Filtered | <input type="radio"/> Lab to Filter |
| Data Delivery | | | |
| Format: PDF <input checked="" type="checkbox"/> | EXCEL <input checked="" type="checkbox"/> | PCB ONLY | |
| Other: | | SOXHLET <input checked="" type="checkbox"/> | |
| CLP Like Data Pkg Required: <input type="checkbox"/> | | NON SOXHLET <input type="checkbox"/> | |
| Email To: <u>wwilcox,mbroussard</u> | | | |
| Fax To #: | | | |

ANALYSIS REQUESTED

| Pace Work Order# | Client Sample ID / Description | Beginning Date/Time | Ending Date/Time | COMP/GRAB | Matrix Code | Conc Code | VIALS | GLASS | PLASTIC | BACTERIA | ENCORE |
|------------------|--------------------------------|---------------------|------------------|-----------|-------------|-----------|-------|-------|---------|----------|--------|
| 11 | I-3 (0.25 - 0.5) | 9/30 | 13:25 | GRAB | S | U | | 1 | | | |
| 12 | I-3 (0.5 - 1.5) | | 13:27 | | | | | 1 | | | |
| 13 | H-3 (0.25 - 0.5) | | 13:30 | | | | | 1 | | | |
| 14 | H-3 (0.5 - 1.5) | | 13:33 | | | | | 1 | | | |
| 15 | H-3 (1.5 - 3) | | 13:36 | | | | | 1 | | | |
| 16 | F-3 (0.25 - 0.5) | 13:45 | 14:45 | | | | | 1 | | | |
| 17 | F-3 (0.5 - 1.5) | 13:47 | 14:47 | | | | | 1 | | | |
| 18 | F-3 (1.5 - 3) | 13:50 | 14:50 | | | | | 1 | | | |
| 19 | E-3 (0.25 - 0.5) | | 14:00 | | | | | 1 | | | |
| 20 | E-3 (0.5 - 1.5) | | 14:05 | | | | | 1 | | | |

² Preservation Code

Courier Use Only

Total Number Of:

VIALS _____

GLASS _____

PLASTIC _____

BACTERIA _____

ENCORE _____

Glassware in the fridge? Y / N

Glassware in freezer? Y / N

Prepackaged Cooler? Y / N

*Pace Analytical is not responsible for missing samples from prepacked coolers

¹ Matrix Codes:
 GW = Ground Water
 WW = Waste Water
 DW = Drinking Water
 A = Air
 S = Soil
 SL = Sludge
 SOL = Solid
 O = Other (please define)

Relinquished by: (signature) [Signature] Date/Time: 9/30 1700

Received by: (signature) [Signature] Date/Time: 9/30/21 1700

Relinquished by: (signature) [Signature] Date/Time: 9/30/21 1855

Received by: (signature) [Signature] Date/Time: 9/30/21 1855

Relinquished by: (signature) _____ Date/Time: _____

Received by: (signature) _____ Date/Time: _____

Relinquished by: (signature) _____ Date/Time: _____

Received by: (signature) _____ Date/Time: _____

Client Comments: (A)

| Detection Limit Requirements | Special Requirements |
|-------------------------------------|--|
| MA <input type="checkbox"/> | MA MCP Required <input type="checkbox"/> |
| | MCP Certification Form Required <input type="checkbox"/> |
| | CT RCP Required <input type="checkbox"/> |
| | RCP Certification Form Required <input type="checkbox"/> |
| | MA State DW Required <input type="checkbox"/> |
| Other: <u>SRS</u> | PWSID # _____ |
| Project Entity | |
| Government <input type="checkbox"/> | Municipality <input type="checkbox"/> |
| Federal <input type="checkbox"/> | 21 J <input type="checkbox"/> |
| City <input type="checkbox"/> | Brownfield <input type="checkbox"/> |
| | MWRA <input type="checkbox"/> |
| | WRTA <input type="checkbox"/> |
| | School <input type="checkbox"/> |
| | MBTA <input type="checkbox"/> |
| | Other <input type="checkbox"/> |
| | <input type="checkbox"/> Chromatogram |
| | <input type="checkbox"/> AIHA-LAP, LLC |

² Preservation Codes:
 I = Iced
 H = HCL
 M = Methanol
 N = Nitric Acid
 S = Sulfuric Acid
 B = Sodium Bisulfate
 X = Sodium Hydroxide
 T = Sodium Thiosulfate
 O = Other (please define)

Comments:

Disclaimer: Pace Analytical is not responsible for any omitted information on the Chain of Custody. The Chain of Custody is a legal document that must be complete and accurate and is used to determine what analyses the laboratory will perform. Any missing information is not the laboratory's responsibility. Pace Analytical values your partnership on each project and will try to assist with missing information, but will not be held accountable.

I Have Not Confirmed Sample Container Numbers With Lab Staff Before Relinquishing Over Samples _____



con-test
ANALYTICAL LABORATORY

Doc# 277 Rev 5 2017

Login Sample Receipt Checklist - (Rejection Criteria Listing - Using Acceptance Policy) Any False Statement will be brought to the attention of the Client - State True or False

Client Wilcox & Barton

Received By RLF Date 9/30/21 Time 1855

How were the samples received? In Cooler T No Cooler _____ On Ice T No Ice _____
Direct from Sampling _____ Ambient _____ Melted Ice _____

Were samples within Temperature? 2-6°C T By Gun # 3 Actual Temp - 2.3, 4.8°
By Blank # _____ Actual Temp - _____

Was Custody Seal Intact? LA Were Samples Tampered with? LA
Was COC Relinquished? T Does Chain Agree With Samples? T

Are there broken/leaking/loose caps on any samples? F

Is COC in ink/ Legible? T Were samples received within holding time? T

Did COC include all pertinent Information? Client T Analysis T Sampler Name T
Project T ID's T Collection Dates/Times T

Are Sample labels filled out and legible? T

Are there Lab to Filters? F Who was notified? _____

Are there Rushes? F Who was notified? _____

Are there Short Holds? F Who was notified? _____

Is there enough Volume? T

Is there Headspace where applicable? LA MS/MSD? F

Proper Media/Containers Used? T Is splitting samples required? F

Were trip blanks received? F On COC? F

Do all samples have the proper pH? Acid LA Base LA

| Vials | # | Containers: | # | # | # |
|--------------|---|--------------|---|-----------------|---------------|
| Unp- | | 1 Liter Amb. | | 1 Liter Plastic | 16 oz Amb. |
| HCL- | | 500 mL Amb. | | 500 mL Plastic | 8oz Amb/Clear |
| Meoh- | | 250 mL Amb. | | 250 mL Plastic | 4oz Amb/Clear |
| Bisulfate- | | Flashpoint | | Col./Bacteria | 2oz Amb/Clear |
| DI- | | Other Glass | | Other Plastic | Encore |
| Thiosulfate- | | SOC Kit | | Plastic Bag | Frozen: |
| Sulfuric- | | Perchlorate | | Ziplock | |

Unused Media

| Vials | # | Containers: | # | # | # |
|--------------|---|---------------|---|-----------------|---------------|
| Unp- | | 1 Liter Amb. | | 1 Liter Plastic | 16 oz Amb. |
| HCL- | | 500 mL Amb. | | 500 mL Plastic | 8oz Amb/Clear |
| Meoh- | | 250 mL Amb. | | 250 mL Plastic | 4oz Amb/Clear |
| Bisulfate- | | Col./Bacteria | | Flashpoint | 2oz Amb/Clear |
| DI- | | Other Plastic | | Other Glass | Encore |
| Thiosulfate- | | SOC Kit | | Plastic Bag | Frozen: |
| Sulfuric- | | Perchlorate | | Ziplock | |

Comments:

October 11, 2021

William Wilcox
Wilcox & Barton
1115 Route 100B, Suite 200
Moretown, VT 05660

Project Location: 375 Banfield Rd., Portsmouth, NH
Client Job Number:
Project Number: BANF0005
Laboratory Work Order Number: 2111827

Enclosed are results of analyses for samples as received by the laboratory on September 30, 2021. If you have any questions concerning this report, please feel free to contact me.

Sincerely,



Scott C. Basal
Project Manager

Table of Contents

| | |
|--------------------------------|----|
| Sample Summary | 4 |
| Case Narrative | 5 |
| Sample Results | 6 |
| 21I1827-01 | 6 |
| 21I1827-02 | 8 |
| 21I1827-03 | 10 |
| 21I1827-04 | 12 |
| 21I1827-05 | 14 |
| 21I1827-06 | 16 |
| 21I1827-07 | 18 |
| 21I1827-08 | 20 |
| 21I1827-09 | 22 |
| 21I1827-10 | 24 |
| 21I1827-11 | 26 |
| 21I1827-12 | 28 |
| 21I1827-13 | 30 |
| 21I1827-14 | 32 |
| 21I1827-15 | 34 |
| 21I1827-16 | 36 |
| 21I1827-17 | 38 |
| 21I1827-18 | 40 |
| 21I1827-19 | 42 |
| 21I1827-20 | 44 |
| Sample Preparation Information | 46 |
| QC Data | 47 |

Table of Contents (continued)

| | |
|--|----|
| Polychlorinated Biphenyls with 3540 Soxhlet Extraction | 47 |
| B291820 | 47 |
| Dual Column RPD Report | 49 |
| Flag/Qualifier Summary | 57 |
| Certifications | 58 |
| Chain of Custody/Sample Receipt | 59 |

39 Spruce Street * East Longmeadow, MA 01028 * FAX 413/525-6405 * TEL. 413/525-2332

 Wilcox & Barton
 1115 Route 100B, Suite 200
 Moretown, VT 05660
 ATTN: William Wilcox

REPORT DATE: 10/11/2021

PURCHASE ORDER NUMBER:

PROJECT NUMBER: BANF0005

ANALYTICAL SUMMARY

WORK ORDER NUMBER: 2111827

The results of analyses performed on the following samples submitted to CON-TEST, a Pace Analytical Laboratory, are found in this report.

PROJECT LOCATION: 375 Banfield Rd., Portsmouth, NH

| FIELD SAMPLE # | LAB ID: | MATRIX | SAMPLE DESCRIPTION | TEST | SUB LAB |
|---------------------|------------|--------|--------------------|--------------------------|---------|
| HH-7-Mid (0.25-0.5) | 2111827-01 | Soil | | SM 2540G SW-846 8082A | |
| HH-7-Mid (0.5-1.5) | 2111827-02 | Soil | | SM 2540G SW-846 8082A | |
| HH-7-Mid (1.5-3) | 2111827-03 | Soil | | SM 2540G SW-846 8082A | |
| GG-8-Mid (0.25-0.5) | 2111827-04 | Soil | | SM 2540G SW-846 8082A | |
| GG-8-Mid (0.5-1.5) | 2111827-05 | Soil | | SM 2540G SW-846 8082A | |
| GG-8-Mid (1.5-3) | 2111827-06 | Soil | | SM 2540G SW-846 8082A | |
| GG-9-Mid (0.25-0.5) | 2111827-07 | Soil | | SM 2540G SW-846 8082A | |
| GG-9-Mid (0.5-1.5) | 2111827-08 | Soil | | SM 2540G SW-846 8082A | |
| GG-9-Mid (1.5-3) | 2111827-09 | Soil | | SM 2540G SW-846 8082A | |
| FF-9-Mid (0.25-0.5) | 2111827-10 | Soil | | SM 2540G SW-846 8082A | |
| FF-9-Mid (0.5-1.5) | 2111827-11 | Soil | | SM 2540G SW-846 8082A | |
| F-9 (0.25-0.5) | 2111827-12 | Soil | | SM 2540G SW-846 8082A | |
| F-9 (0.5-1.5) | 2111827-13 | Soil | | SM 2540G SW-846 8082A | |
| F-9 (1.5-3) | 2111827-14 | Soil | | SM 2540G SW-846 8082A | |
| E-10 (0.25-0.5) | 2111827-15 | Soil | | SM 2540G SW-846 8082A | |
| E-10 (0.5-1.5) | 2111827-16 | Soil | | SM 2540G SW-846 8082A | |
| E-9 (0.25-0.5) | 2111827-17 | Soil | | SM 2540G SW-846 8082A | |
| E-9 (0.5-1.5) | 2111827-18 | Soil | | SM 2540G SW-846 8082A | |
| D-9 (0.25-0.5) | 2111827-19 | Soil | | SM 2540G SW-846 8082A | |
| D-9 (0.5-1.5) | 2111827-20 | Soil | | SM 2540G SW-846 8082A | |

CASE NARRATIVE SUMMARY

All reported results are within defined laboratory quality control objectives unless listed below or otherwise qualified in this report.

SW-846 8082A

Qualifications:

P-02

Sample RPD between primary and confirmatory analysis exceeded 40%. Per EPA method 8000, the lower value was reported due to obvious chromatographic interference on the column with the higher result.

Analyte & Samples(s) Qualified:

Aroclor-1254

2111827-01[HH-7-Mid (0.25-0.5)], 2111827-15[E-10 (0.25-0.5)]

The results of analyses reported only relate to samples submitted to Con-Test, a Pace Analytical Laboratory, for testing.

I certify that the analyses listed above, unless specifically listed as subcontracted, if any, were performed under my direction according to the approved methodologies listed in this document, and that based upon my inquiry of those individuals immediately responsible for obtaining the information, the material contained in this report is, to the best of my knowledge and belief, accurate and complete.



Daren J. Damboragian
Director of Operations

39 Spruce Street * East Longmeadow, MA 01028 * FAX 413/525-6405 * TEL. 413/525-2332

Project Location: 375 Banfield Rd., Portsmouth, NH Sample Description:

Work Order: 2111827

Date Received: 9/30/2021

Field Sample #: HH-7-Mid (0.25-0.5)

Sampled: 9/30/2021 09:23

Sample ID: 2111827-01

Sample Matrix: Soil

Polychlorinated Biphenyls with 3540 Soxhlet Extraction

| Analyte | Results | RL | DL | Units | Dilution | Flag/Qual | Method | Date Prepared | Date/Time Analyzed | Analyst |
|--------------------------|---------|------------|-----------------|-----------|----------|-----------|--------------|---------------|--------------------|---------|
| Aroclor-1016 [1] | ND | 0.081 | 0.036 | mg/Kg dry | 4 | U | SW-846 8082A | 10/6/21 | 10/7/21 22:15 | SFM |
| Aroclor-1221 [1] | ND | 0.081 | 0.061 | mg/Kg dry | 4 | U | SW-846 8082A | 10/6/21 | 10/7/21 22:15 | SFM |
| Aroclor-1232 [1] | ND | 0.081 | 0.073 | mg/Kg dry | 4 | U | SW-846 8082A | 10/6/21 | 10/7/21 22:15 | SFM |
| Aroclor-1242 [1] | ND | 0.081 | 0.061 | mg/Kg dry | 4 | U | SW-846 8082A | 10/6/21 | 10/7/21 22:15 | SFM |
| Aroclor-1248 [1] | ND | 0.081 | 0.028 | mg/Kg dry | 4 | U | SW-846 8082A | 10/6/21 | 10/7/21 22:15 | SFM |
| Aroclor-1254 [1] | 0.037 | 0.081 | 0.032 | mg/Kg dry | 4 | P-02, J | SW-846 8082A | 10/6/21 | 10/7/21 22:15 | SFM |
| Aroclor-1260 [1] | ND | 0.081 | 0.044 | mg/Kg dry | 4 | U | SW-846 8082A | 10/6/21 | 10/7/21 22:15 | SFM |
| Aroclor-1262 [1] | ND | 0.081 | 0.040 | mg/Kg dry | 4 | U | SW-846 8082A | 10/6/21 | 10/7/21 22:15 | SFM |
| Aroclor-1268 [1] | ND | 0.081 | 0.065 | mg/Kg dry | 4 | U | SW-846 8082A | 10/6/21 | 10/7/21 22:15 | SFM |
| Surrogates | | % Recovery | Recovery Limits | | | Flag/Qual | | | | |
| Decachlorobiphenyl [1] | | 75.6 | 30-150 | | | | | | 10/7/21 22:15 | |
| Decachlorobiphenyl [2] | | 68.8 | 30-150 | | | | | | 10/7/21 22:15 | |
| Tetrachloro-m-xylene [1] | | 67.5 | 30-150 | | | | | | 10/7/21 22:15 | |
| Tetrachloro-m-xylene [2] | | 55.6 | 30-150 | | | | | | 10/7/21 22:15 | |

39 Spruce Street * East Longmeadow, MA 01028 * FAX 413/525-6405 * TEL. 413/525-2332

Project Location: 375 Banfield Rd., Portsmouth, NH Sample Description:

Work Order: 2111827

Date Received: 9/30/2021

Field Sample #: HH-7-Mid (0.25-0.5)

Sampled: 9/30/2021 09:23

Sample ID: 2111827-01

Sample Matrix: Soil

Conventional Chemistry Parameters by EPA/APHA/SW-846 Methods (Total)

| Analyte | Results | RL | Units | Dilution | Flag/Qual | Method | Date Prepared | Date/Time Analyzed | Analyst |
|----------|---------|----|-------|----------|-----------|----------|---------------|--------------------|---------|
| % Solids | 91.7 | | % Wt | 1 | | SM 2540G | 10/6/21 | 10/7/21 15:35 | TDK |

39 Spruce Street * East Longmeadow, MA 01028 * FAX 413/525-6405 * TEL. 413/525-2332

Project Location: 375 Banfield Rd., Portsmouth, NH Sample Description:

Work Order: 2111827

Date Received: 9/30/2021

Field Sample #: HH-7-Mid (0.5-1.5)

Sampled: 9/30/2021 09:26

Sample ID: 2111827-02

Sample Matrix: Soil

Polychlorinated Biphenyls with 3540 Soxhlet Extraction

| Analyte | Results | RL | DL | Units | Dilution | Flag/Qual | Method | Date Prepared | Date/Time Analyzed | Analyst |
|--------------------------|---------|------------|-----------------|-----------|----------|-----------|--------------|---------------|--------------------|---------|
| Aroclor-1016 [1] | ND | 0.088 | 0.040 | mg/Kg dry | 4 | U | SW-846 8082A | 10/6/21 | 10/7/21 22:33 | SFM |
| Aroclor-1221 [1] | ND | 0.088 | 0.066 | mg/Kg dry | 4 | U | SW-846 8082A | 10/6/21 | 10/7/21 22:33 | SFM |
| Aroclor-1232 [1] | ND | 0.088 | 0.079 | mg/Kg dry | 4 | U | SW-846 8082A | 10/6/21 | 10/7/21 22:33 | SFM |
| Aroclor-1242 [1] | ND | 0.088 | 0.066 | mg/Kg dry | 4 | U | SW-846 8082A | 10/6/21 | 10/7/21 22:33 | SFM |
| Aroclor-1248 [1] | ND | 0.088 | 0.031 | mg/Kg dry | 4 | U | SW-846 8082A | 10/6/21 | 10/7/21 22:33 | SFM |
| Aroclor-1254 [2] | 0.054 | 0.088 | 0.035 | mg/Kg dry | 4 | J | SW-846 8082A | 10/6/21 | 10/7/21 22:33 | SFM |
| Aroclor-1260 [2] | ND | 0.088 | 0.048 | mg/Kg dry | 4 | U | SW-846 8082A | 10/6/21 | 10/7/21 22:33 | SFM |
| Aroclor-1262 [1] | ND | 0.088 | 0.044 | mg/Kg dry | 4 | U | SW-846 8082A | 10/6/21 | 10/7/21 22:33 | SFM |
| Aroclor-1268 [1] | ND | 0.088 | 0.070 | mg/Kg dry | 4 | U | SW-846 8082A | 10/6/21 | 10/7/21 22:33 | SFM |
| Surrogates | | % Recovery | Recovery Limits | | | Flag/Qual | | | | |
| Decachlorobiphenyl [1] | | 52.2 | 30-150 | | | | | | 10/7/21 22:33 | |
| Decachlorobiphenyl [2] | | 47.5 | 30-150 | | | | | | 10/7/21 22:33 | |
| Tetrachloro-m-xylene [1] | | 51.0 | 30-150 | | | | | | 10/7/21 22:33 | |
| Tetrachloro-m-xylene [2] | | 42.3 | 30-150 | | | | | | 10/7/21 22:33 | |

39 Spruce Street * East Longmeadow, MA 01028 * FAX 413/525-6405 * TEL. 413/525-2332

Project Location: 375 Banfield Rd., Portsmouth, NH

Sample Description:

Work Order: 2111827

Date Received: 9/30/2021

Field Sample #: HH-7-Mid (0.5-1.5)

Sampled: 9/30/2021 09:26

Sample ID: 2111827-02

Sample Matrix: Soil

Conventional Chemistry Parameters by EPA/APHA/SW-846 Methods (Total)

| Analyte | Results | RL | Units | Dilution | Flag/Qual | Method | Date Prepared | Date/Time Analyzed | Analyst |
|----------|---------|----|-------|----------|-----------|----------|---------------|--------------------|---------|
| % Solids | 90.9 | | % Wt | 1 | | SM 2540G | 10/6/21 | 10/7/21 15:35 | TDK |

39 Spruce Street * East Longmeadow, MA 01028 * FAX 413/525-6405 * TEL. 413/525-2332

Project Location: 375 Banfield Rd., Portsmouth, NH Sample Description:

Work Order: 2111827

Date Received: 9/30/2021

Field Sample #: HH-7-Mid (1.5-3)

Sampled: 9/30/2021 09:29

Sample ID: 2111827-03

Sample Matrix: Soil

Polychlorinated Biphenyls with 3540 Soxhlet Extraction

| Analyte | Results | RL | DL | Units | Dilution | Flag/Qual | Method | Date Prepared | Date/Time Analyzed | Analyst |
|--------------------------|---------|------------|-----------------|-----------|----------|-----------|--------------|---------------|--------------------|---------|
| Aroclor-1016 [1] | ND | 0.086 | 0.039 | mg/Kg dry | 4 | U | SW-846 8082A | 10/6/21 | 10/7/21 22:50 | SFM |
| Aroclor-1221 [1] | ND | 0.086 | 0.064 | mg/Kg dry | 4 | U | SW-846 8082A | 10/6/21 | 10/7/21 22:50 | SFM |
| Aroclor-1232 [1] | ND | 0.086 | 0.077 | mg/Kg dry | 4 | U | SW-846 8082A | 10/6/21 | 10/7/21 22:50 | SFM |
| Aroclor-1242 [1] | ND | 0.086 | 0.064 | mg/Kg dry | 4 | U | SW-846 8082A | 10/6/21 | 10/7/21 22:50 | SFM |
| Aroclor-1248 [1] | ND | 0.086 | 0.030 | mg/Kg dry | 4 | U | SW-846 8082A | 10/6/21 | 10/7/21 22:50 | SFM |
| Aroclor-1254 [1] | ND | 0.086 | 0.034 | mg/Kg dry | 4 | U | SW-846 8082A | 10/6/21 | 10/7/21 22:50 | SFM |
| Aroclor-1260 [1] | ND | 0.086 | 0.047 | mg/Kg dry | 4 | U | SW-846 8082A | 10/6/21 | 10/7/21 22:50 | SFM |
| Aroclor-1262 [1] | ND | 0.086 | 0.043 | mg/Kg dry | 4 | U | SW-846 8082A | 10/6/21 | 10/7/21 22:50 | SFM |
| Aroclor-1268 [1] | ND | 0.086 | 0.069 | mg/Kg dry | 4 | U | SW-846 8082A | 10/6/21 | 10/7/21 22:50 | SFM |
| Surrogates | | % Recovery | Recovery Limits | | | Flag/Qual | | | | |
| Decachlorobiphenyl [1] | | 78.9 | 30-150 | | | | | | 10/7/21 22:50 | |
| Decachlorobiphenyl [2] | | 71.2 | 30-150 | | | | | | 10/7/21 22:50 | |
| Tetrachloro-m-xylene [1] | | 62.7 | 30-150 | | | | | | 10/7/21 22:50 | |
| Tetrachloro-m-xylene [2] | | 52.2 | 30-150 | | | | | | 10/7/21 22:50 | |

39 Spruce Street * East Longmeadow, MA 01028 * FAX 413/525-6405 * TEL. 413/525-2332

Project Location: 375 Banfield Rd., Portsmouth, NH

Sample Description:

Work Order: 2111827

Date Received: 9/30/2021

Field Sample #: HH-7-Mid (1.5-3)

Sampled: 9/30/2021 09:29

Sample ID: 2111827-03

Sample Matrix: Soil

Conventional Chemistry Parameters by EPA/APHA/SW-846 Methods (Total)

| Analyte | Results | RL | Units | Dilution | Flag/Qual | Method | Date Prepared | Date/Time Analyzed | Analyst |
|----------|---------|----|-------|----------|-----------|----------|---------------|--------------------|---------|
| % Solids | 92.2 | | % Wt | 1 | | SM 2540G | 10/6/21 | 10/7/21 15:35 | TDK |

39 Spruce Street * East Longmeadow, MA 01028 * FAX 413/525-6405 * TEL. 413/525-2332

Project Location: 375 Banfield Rd., Portsmouth, NH Sample Description:

Work Order: 2111827

Date Received: 9/30/2021

Field Sample #: GG-8-Mid (0.25-0.5)

Sampled: 9/30/2021 09:32

Sample ID: 2111827-04

Sample Matrix: Soil

Polychlorinated Biphenyls with 3540 Soxhlet Extraction

| Analyte | Results | RL | DL | Units | Dilution | Flag/Qual | Method | Date Prepared | Date/Time Analyzed | Analyst |
|--------------------------|---------|------------|-----------------|-----------|----------|-----------|--------------|---------------|--------------------|---------|
| Aroclor-1016 [1] | ND | 0.084 | 0.038 | mg/Kg dry | 4 | U | SW-846 8082A | 10/6/21 | 10/7/21 23:08 | SFM |
| Aroclor-1221 [1] | ND | 0.084 | 0.063 | mg/Kg dry | 4 | U | SW-846 8082A | 10/6/21 | 10/7/21 23:08 | SFM |
| Aroclor-1232 [1] | ND | 0.084 | 0.075 | mg/Kg dry | 4 | U | SW-846 8082A | 10/6/21 | 10/7/21 23:08 | SFM |
| Aroclor-1242 [1] | ND | 0.084 | 0.063 | mg/Kg dry | 4 | U | SW-846 8082A | 10/6/21 | 10/7/21 23:08 | SFM |
| Aroclor-1248 [1] | ND | 0.084 | 0.029 | mg/Kg dry | 4 | U | SW-846 8082A | 10/6/21 | 10/7/21 23:08 | SFM |
| Aroclor-1254 [1] | ND | 0.084 | 0.033 | mg/Kg dry | 4 | U | SW-846 8082A | 10/6/21 | 10/7/21 23:08 | SFM |
| Aroclor-1260 [1] | ND | 0.084 | 0.046 | mg/Kg dry | 4 | U | SW-846 8082A | 10/6/21 | 10/7/21 23:08 | SFM |
| Aroclor-1262 [1] | ND | 0.084 | 0.042 | mg/Kg dry | 4 | U | SW-846 8082A | 10/6/21 | 10/7/21 23:08 | SFM |
| Aroclor-1268 [1] | ND | 0.084 | 0.067 | mg/Kg dry | 4 | U | SW-846 8082A | 10/6/21 | 10/7/21 23:08 | SFM |
| Surrogates | | % Recovery | Recovery Limits | | | Flag/Qual | | | | |
| Decachlorobiphenyl [1] | | 52.0 | 30-150 | | | | | | 10/7/21 23:08 | |
| Decachlorobiphenyl [2] | | 46.9 | 30-150 | | | | | | 10/7/21 23:08 | |
| Tetrachloro-m-xylene [1] | | 45.0 | 30-150 | | | | | | 10/7/21 23:08 | |
| Tetrachloro-m-xylene [2] | | 37.0 | 30-150 | | | | | | 10/7/21 23:08 | |

39 Spruce Street * East Longmeadow, MA 01028 * FAX 413/525-6405 * TEL. 413/525-2332

Project Location: 375 Banfield Rd., Portsmouth, NH

Sample Description:

Work Order: 2111827

Date Received: 9/30/2021

Field Sample #: GG-8-Mid (0.25-0.5)

Sampled: 9/30/2021 09:32

Sample ID: 2111827-04

Sample Matrix: Soil

Conventional Chemistry Parameters by EPA/APHA/SW-846 Methods (Total)

| Analyte | Results | RL | Units | Dilution | Flag/Qual | Method | Date Prepared | Date/Time Analyzed | Analyst |
|----------|---------|----|-------|----------|-----------|----------|---------------|--------------------|---------|
| % Solids | 89.5 | | % Wt | 1 | | SM 2540G | 10/6/21 | 10/7/21 15:35 | TDK |

39 Spruce Street * East Longmeadow, MA 01028 * FAX 413/525-6405 * TEL. 413/525-2332

Project Location: 375 Banfield Rd., Portsmouth, NH Sample Description:

Work Order: 2111827

Date Received: 9/30/2021

Field Sample #: GG-8-Mid (0.5-1.5)

Sampled: 9/30/2021 09:36

Sample ID: 2111827-05

Sample Matrix: Soil

Polychlorinated Biphenyls with 3540 Soxhlet Extraction

| Analyte | Results | RL | DL | Units | Dilution | Flag/Qual | Method | Date Prepared | Date/Time Analyzed | Analyst |
|--------------------------|---------|------------|-------|-----------------|----------|-----------|--------------|---------------|--------------------|---------|
| Aroclor-1016 [1] | ND | 0.084 | 0.038 | mg/Kg dry | 4 | U | SW-846 8082A | 10/6/21 | 10/7/21 23:25 | SFM |
| Aroclor-1221 [1] | ND | 0.084 | 0.063 | mg/Kg dry | 4 | U | SW-846 8082A | 10/6/21 | 10/7/21 23:25 | SFM |
| Aroclor-1232 [1] | ND | 0.084 | 0.076 | mg/Kg dry | 4 | U | SW-846 8082A | 10/6/21 | 10/7/21 23:25 | SFM |
| Aroclor-1242 [1] | ND | 0.084 | 0.063 | mg/Kg dry | 4 | U | SW-846 8082A | 10/6/21 | 10/7/21 23:25 | SFM |
| Aroclor-1248 [1] | ND | 0.084 | 0.029 | mg/Kg dry | 4 | U | SW-846 8082A | 10/6/21 | 10/7/21 23:25 | SFM |
| Aroclor-1254 [1] | ND | 0.084 | 0.034 | mg/Kg dry | 4 | U | SW-846 8082A | 10/6/21 | 10/7/21 23:25 | SFM |
| Aroclor-1260 [1] | ND | 0.084 | 0.046 | mg/Kg dry | 4 | U | SW-846 8082A | 10/6/21 | 10/7/21 23:25 | SFM |
| Aroclor-1262 [1] | ND | 0.084 | 0.042 | mg/Kg dry | 4 | U | SW-846 8082A | 10/6/21 | 10/7/21 23:25 | SFM |
| Aroclor-1268 [1] | ND | 0.084 | 0.067 | mg/Kg dry | 4 | U | SW-846 8082A | 10/6/21 | 10/7/21 23:25 | SFM |
| Surrogates | | % Recovery | | Recovery Limits | | Flag/Qual | | | | |
| Decachlorobiphenyl [1] | | 87.9 | | 30-150 | | | | | 10/7/21 23:25 | |
| Decachlorobiphenyl [2] | | 79.0 | | 30-150 | | | | | 10/7/21 23:25 | |
| Tetrachloro-m-xylene [1] | | 73.6 | | 30-150 | | | | | 10/7/21 23:25 | |
| Tetrachloro-m-xylene [2] | | 60.9 | | 30-150 | | | | | 10/7/21 23:25 | |

39 Spruce Street * East Longmeadow, MA 01028 * FAX 413/525-6405 * TEL. 413/525-2332

Project Location: 375 Banfield Rd., Portsmouth, NH

Sample Description:

Work Order: 2111827

Date Received: 9/30/2021

Field Sample #: GG-8-Mid (0.5-1.5)

Sampled: 9/30/2021 09:36

Sample ID: 2111827-05

Sample Matrix: Soil

Conventional Chemistry Parameters by EPA/PHA/SW-846 Methods (Total)

| Analyte | Results | RL | Units | Dilution | Flag/Qual | Method | Date Prepared | Date/Time Analyzed | Analyst |
|----------|---------|----|-------|----------|-----------|----------|---------------|--------------------|---------|
| % Solids | 95.3 | | % Wt | 1 | | SM 2540G | 10/6/21 | 10/7/21 15:36 | TDK |

39 Spruce Street * East Longmeadow, MA 01028 * FAX 413/525-6405 * TEL. 413/525-2332

Project Location: 375 Banfield Rd., Portsmouth, NH Sample Description:

Work Order: 2111827

Date Received: 9/30/2021

Field Sample #: GG-8-Mid (1.5-3)

Sampled: 9/30/2021 09:40

Sample ID: 2111827-06

Sample Matrix: Soil

Polychlorinated Biphenyls with 3540 Soxhlet Extraction

| Analyte | Results | RL | DL | Units | Dilution | Flag/Qual | Method | Date Prepared | Date/Time Analyzed | Analyst |
|--------------------------|---------|------------|-----------------|-----------|----------|-----------|--------------|---------------|--------------------|---------|
| Aroclor-1016 [1] | ND | 0.086 | 0.039 | mg/Kg dry | 4 | U | SW-846 8082A | 10/6/21 | 10/7/21 23:43 | SFM |
| Aroclor-1221 [1] | ND | 0.086 | 0.064 | mg/Kg dry | 4 | U | SW-846 8082A | 10/6/21 | 10/7/21 23:43 | SFM |
| Aroclor-1232 [1] | ND | 0.086 | 0.077 | mg/Kg dry | 4 | U | SW-846 8082A | 10/6/21 | 10/7/21 23:43 | SFM |
| Aroclor-1242 [1] | ND | 0.086 | 0.064 | mg/Kg dry | 4 | U | SW-846 8082A | 10/6/21 | 10/7/21 23:43 | SFM |
| Aroclor-1248 [1] | ND | 0.086 | 0.030 | mg/Kg dry | 4 | U | SW-846 8082A | 10/6/21 | 10/7/21 23:43 | SFM |
| Aroclor-1254 [1] | ND | 0.086 | 0.034 | mg/Kg dry | 4 | U | SW-846 8082A | 10/6/21 | 10/7/21 23:43 | SFM |
| Aroclor-1260 [1] | ND | 0.086 | 0.047 | mg/Kg dry | 4 | U | SW-846 8082A | 10/6/21 | 10/7/21 23:43 | SFM |
| Aroclor-1262 [1] | ND | 0.086 | 0.043 | mg/Kg dry | 4 | U | SW-846 8082A | 10/6/21 | 10/7/21 23:43 | SFM |
| Aroclor-1268 [1] | ND | 0.086 | 0.069 | mg/Kg dry | 4 | U | SW-846 8082A | 10/6/21 | 10/7/21 23:43 | SFM |
| Surrogates | | % Recovery | Recovery Limits | | | Flag/Qual | | | | |
| Decachlorobiphenyl [1] | | 83.3 | 30-150 | | | | | | 10/7/21 23:43 | |
| Decachlorobiphenyl [2] | | 74.5 | 30-150 | | | | | | 10/7/21 23:43 | |
| Tetrachloro-m-xylene [1] | | 73.0 | 30-150 | | | | | | 10/7/21 23:43 | |
| Tetrachloro-m-xylene [2] | | 60.3 | 30-150 | | | | | | 10/7/21 23:43 | |

39 Spruce Street * East Longmeadow, MA 01028 * FAX 413/525-6405 * TEL. 413/525-2332

Project Location: 375 Banfield Rd., Portsmouth, NH

Sample Description:

Work Order: 2111827

Date Received: 9/30/2021

Field Sample #: GG-8-Mid (1.5-3)

Sampled: 9/30/2021 09:40

Sample ID: 2111827-06

Sample Matrix: Soil

Conventional Chemistry Parameters by EPA/APHA/SW-846 Methods (Total)

| Analyte | Results | RL | Units | Dilution | Flag/Qual | Method | Date Prepared | Date/Time Analyzed | Analyst |
|----------|---------|----|-------|----------|-----------|----------|---------------|--------------------|---------|
| % Solids | 91.4 | | % Wt | 1 | | SM 2540G | 10/6/21 | 10/7/21 15:36 | TDK |

39 Spruce Street * East Longmeadow, MA 01028 * FAX 413/525-6405 * TEL. 413/525-2332

Project Location: 375 Banfield Rd., Portsmouth, NH Sample Description:

Work Order: 2111827

Date Received: 9/30/2021

Field Sample #: GG-9-Mid (0.25-0.5)

Sampled: 9/30/2021 09:45

Sample ID: 2111827-07

Sample Matrix: Soil

Polychlorinated Biphenyls with 3540 Soxhlet Extraction

| Analyte | Results | RL | DL | Units | Dilution | Flag/Qual | Method | Date Prepared | Date/Time Analyzed | Analyst |
|--------------------------|---------|------------|-----------------|-----------|----------|-----------|--------------|---------------|--------------------|---------|
| Aroclor-1016 [1] | ND | 0.083 | 0.037 | mg/Kg dry | 4 | U | SW-846 8082A | 10/6/21 | 10/8/21 0:00 | SFM |
| Aroclor-1221 [1] | ND | 0.083 | 0.062 | mg/Kg dry | 4 | U | SW-846 8082A | 10/6/21 | 10/8/21 0:00 | SFM |
| Aroclor-1232 [1] | ND | 0.083 | 0.074 | mg/Kg dry | 4 | U | SW-846 8082A | 10/6/21 | 10/8/21 0:00 | SFM |
| Aroclor-1242 [1] | ND | 0.083 | 0.062 | mg/Kg dry | 4 | U | SW-846 8082A | 10/6/21 | 10/8/21 0:00 | SFM |
| Aroclor-1248 [1] | ND | 0.083 | 0.029 | mg/Kg dry | 4 | U | SW-846 8082A | 10/6/21 | 10/8/21 0:00 | SFM |
| Aroclor-1254 [1] | ND | 0.083 | 0.033 | mg/Kg dry | 4 | U | SW-846 8082A | 10/6/21 | 10/8/21 0:00 | SFM |
| Aroclor-1260 [1] | ND | 0.083 | 0.045 | mg/Kg dry | 4 | U | SW-846 8082A | 10/6/21 | 10/8/21 0:00 | SFM |
| Aroclor-1262 [1] | ND | 0.083 | 0.041 | mg/Kg dry | 4 | U | SW-846 8082A | 10/6/21 | 10/8/21 0:00 | SFM |
| Aroclor-1268 [1] | ND | 0.083 | 0.066 | mg/Kg dry | 4 | U | SW-846 8082A | 10/6/21 | 10/8/21 0:00 | SFM |
| Surrogates | | % Recovery | Recovery Limits | | | Flag/Qual | | | | |
| Decachlorobiphenyl [1] | | 86.7 | 30-150 | | | | | | 10/8/21 0:00 | |
| Decachlorobiphenyl [2] | | 77.4 | 30-150 | | | | | | 10/8/21 0:00 | |
| Tetrachloro-m-xylene [1] | | 74.9 | 30-150 | | | | | | 10/8/21 0:00 | |
| Tetrachloro-m-xylene [2] | | 61.9 | 30-150 | | | | | | 10/8/21 0:00 | |

39 Spruce Street * East Longmeadow, MA 01028 * FAX 413/525-6405 * TEL. 413/525-2332

Project Location: 375 Banfield Rd., Portsmouth, NH

Sample Description:

Work Order: 2111827

Date Received: 9/30/2021

Field Sample #: GG-9-Mid (0.25-0.5)

Sampled: 9/30/2021 09:45

Sample ID: 2111827-07

Sample Matrix: Soil

Conventional Chemistry Parameters by EPA/APHA/SW-846 Methods (Total)

| Analyte | Results | RL | Units | Dilution | Flag/Qual | Method | Date Prepared | Date/Time Analyzed | Analyst |
|----------|---------|----|-------|----------|-----------|----------|---------------|--------------------|---------|
| % Solids | 91.4 | | % Wt | 1 | | SM 2540G | 10/6/21 | 10/7/21 15:36 | TDK |

39 Spruce Street * East Longmeadow, MA 01028 * FAX 413/525-6405 * TEL. 413/525-2332

Project Location: 375 Banfield Rd., Portsmouth, NH Sample Description:

Work Order: 2111827

Date Received: 9/30/2021

Field Sample #: GG-9-Mid (0.5-1.5)

Sampled: 9/30/2021 09:48

Sample ID: 2111827-08

Sample Matrix: Soil

Polychlorinated Biphenyls with 3540 Soxhlet Extraction

| Analyte | Results | RL | DL | Units | Dilution | Flag/Qual | Method | Date Prepared | Date/Time Analyzed | Analyst |
|--------------------------|---------|------------|-----------------|-----------|----------|-----------|--------------|---------------|--------------------|---------|
| Aroclor-1016 [1] | ND | 0.081 | 0.037 | mg/Kg dry | 4 | U | SW-846 8082A | 10/6/21 | 10/8/21 0:18 | SFM |
| Aroclor-1221 [1] | ND | 0.081 | 0.061 | mg/Kg dry | 4 | U | SW-846 8082A | 10/6/21 | 10/8/21 0:18 | SFM |
| Aroclor-1232 [1] | ND | 0.081 | 0.073 | mg/Kg dry | 4 | U | SW-846 8082A | 10/6/21 | 10/8/21 0:18 | SFM |
| Aroclor-1242 [1] | ND | 0.081 | 0.061 | mg/Kg dry | 4 | U | SW-846 8082A | 10/6/21 | 10/8/21 0:18 | SFM |
| Aroclor-1248 [1] | ND | 0.081 | 0.028 | mg/Kg dry | 4 | U | SW-846 8082A | 10/6/21 | 10/8/21 0:18 | SFM |
| Aroclor-1254 [1] | ND | 0.081 | 0.032 | mg/Kg dry | 4 | U | SW-846 8082A | 10/6/21 | 10/8/21 0:18 | SFM |
| Aroclor-1260 [1] | ND | 0.081 | 0.045 | mg/Kg dry | 4 | U | SW-846 8082A | 10/6/21 | 10/8/21 0:18 | SFM |
| Aroclor-1262 [1] | ND | 0.081 | 0.041 | mg/Kg dry | 4 | U | SW-846 8082A | 10/6/21 | 10/8/21 0:18 | SFM |
| Aroclor-1268 [1] | ND | 0.081 | 0.065 | mg/Kg dry | 4 | U | SW-846 8082A | 10/6/21 | 10/8/21 0:18 | SFM |
| Surrogates | | % Recovery | Recovery Limits | | | Flag/Qual | | | | |
| Decachlorobiphenyl [1] | | 87.5 | 30-150 | | | | | | 10/8/21 0:18 | |
| Decachlorobiphenyl [2] | | 78.4 | 30-150 | | | | | | 10/8/21 0:18 | |
| Tetrachloro-m-xylene [1] | | 65.8 | 30-150 | | | | | | 10/8/21 0:18 | |
| Tetrachloro-m-xylene [2] | | 54.3 | 30-150 | | | | | | 10/8/21 0:18 | |

39 Spruce Street * East Longmeadow, MA 01028 * FAX 413/525-6405 * TEL. 413/525-2332

Project Location: 375 Banfield Rd., Portsmouth, NH

Sample Description:

Work Order: 2111827

Date Received: 9/30/2021

Field Sample #: GG-9-Mid (0.5-1.5)

Sampled: 9/30/2021 09:48

Sample ID: 2111827-08

Sample Matrix: Soil

Conventional Chemistry Parameters by EPA/APHA/SW-846 Methods (Total)

| Analyte | Results | RL | Units | Dilution | Flag/Qual | Method | Date Prepared | Date/Time Analyzed | Analyst |
|----------|---------|----|-------|----------|-----------|----------|---------------|--------------------|---------|
| % Solids | 94.8 | | % Wt | 1 | | SM 2540G | 10/6/21 | 10/7/21 15:37 | TDK |

39 Spruce Street * East Longmeadow, MA 01028 * FAX 413/525-6405 * TEL. 413/525-2332

Project Location: 375 Banfield Rd., Portsmouth, NH Sample Description:

Work Order: 2111827

Date Received: 9/30/2021

Field Sample #: GG-9-Mid (1.5-3)

Sampled: 9/30/2021 09:50

Sample ID: 2111827-09

Sample Matrix: Soil

Polychlorinated Biphenyls with 3540 Soxhlet Extraction

| Analyte | Results | RL | DL | Units | Dilution | Flag/Qual | Method | Date Prepared | Date/Time Analyzed | Analyst |
|--------------------------|---------|------------|-----------------|-----------|----------|-----------|--------------|---------------|--------------------|---------|
| Aroclor-1016 [1] | ND | 0.081 | 0.036 | mg/Kg dry | 4 | U | SW-846 8082A | 10/6/21 | 10/8/21 0:35 | SFM |
| Aroclor-1221 [1] | ND | 0.081 | 0.061 | mg/Kg dry | 4 | U | SW-846 8082A | 10/6/21 | 10/8/21 0:35 | SFM |
| Aroclor-1232 [1] | ND | 0.081 | 0.073 | mg/Kg dry | 4 | U | SW-846 8082A | 10/6/21 | 10/8/21 0:35 | SFM |
| Aroclor-1242 [1] | ND | 0.081 | 0.061 | mg/Kg dry | 4 | U | SW-846 8082A | 10/6/21 | 10/8/21 0:35 | SFM |
| Aroclor-1248 [1] | ND | 0.081 | 0.028 | mg/Kg dry | 4 | U | SW-846 8082A | 10/6/21 | 10/8/21 0:35 | SFM |
| Aroclor-1254 [1] | ND | 0.081 | 0.032 | mg/Kg dry | 4 | U | SW-846 8082A | 10/6/21 | 10/8/21 0:35 | SFM |
| Aroclor-1260 [1] | ND | 0.081 | 0.044 | mg/Kg dry | 4 | U | SW-846 8082A | 10/6/21 | 10/8/21 0:35 | SFM |
| Aroclor-1262 [1] | ND | 0.081 | 0.040 | mg/Kg dry | 4 | U | SW-846 8082A | 10/6/21 | 10/8/21 0:35 | SFM |
| Aroclor-1268 [1] | ND | 0.081 | 0.065 | mg/Kg dry | 4 | U | SW-846 8082A | 10/6/21 | 10/8/21 0:35 | SFM |
| Surrogates | | % Recovery | Recovery Limits | | | Flag/Qual | | | | |
| Decachlorobiphenyl [1] | | 85.7 | 30-150 | | | | | | 10/8/21 0:35 | |
| Decachlorobiphenyl [2] | | 77.0 | 30-150 | | | | | | 10/8/21 0:35 | |
| Tetrachloro-m-xylene [1] | | 74.7 | 30-150 | | | | | | 10/8/21 0:35 | |
| Tetrachloro-m-xylene [2] | | 61.6 | 30-150 | | | | | | 10/8/21 0:35 | |

39 Spruce Street * East Longmeadow, MA 01028 * FAX 413/525-6405 * TEL. 413/525-2332

Project Location: 375 Banfield Rd., Portsmouth, NH

Sample Description:

Work Order: 2111827

Date Received: 9/30/2021

Field Sample #: GG-9-Mid (1.5-3)

Sampled: 9/30/2021 09:50

Sample ID: 2111827-09

Sample Matrix: Soil

Conventional Chemistry Parameters by EPA/APHA/SW-846 Methods (Total)

| Analyte | Results | RL | Units | Dilution | Flag/Qual | Method | Date Prepared | Date/Time Analyzed | Analyst |
|----------|---------|----|-------|----------|-----------|----------|---------------|--------------------|---------|
| % Solids | 94.2 | | % Wt | 1 | | SM 2540G | 10/6/21 | 10/7/21 15:37 | TDK |

39 Spruce Street * East Longmeadow, MA 01028 * FAX 413/525-6405 * TEL. 413/525-2332

Project Location: 375 Banfield Rd., Portsmouth, NH Sample Description:

Work Order: 2111827

Date Received: 9/30/2021

Field Sample #: FF-9-Mid (0.25-0.5)

Sampled: 9/30/2021 09:55

Sample ID: 2111827-10

Sample Matrix: Soil

Polychlorinated Biphenyls with 3540 Soxhlet Extraction

| Analyte | Results | RL | DL | Units | Dilution | Flag/Qual | Method | Date Prepared | Date/Time Analyzed | Analyst |
|--------------------------|---------|------------|-----------------|-----------|----------|-----------|--------------|---------------|--------------------|---------|
| Aroclor-1016 [1] | ND | 0.090 | 0.040 | mg/Kg dry | 4 | U | SW-846 8082A | 10/6/21 | 10/8/21 0:53 | SFM |
| Aroclor-1221 [1] | ND | 0.090 | 0.067 | mg/Kg dry | 4 | U | SW-846 8082A | 10/6/21 | 10/8/21 0:53 | SFM |
| Aroclor-1232 [1] | ND | 0.090 | 0.081 | mg/Kg dry | 4 | U | SW-846 8082A | 10/6/21 | 10/8/21 0:53 | SFM |
| Aroclor-1242 [1] | ND | 0.090 | 0.067 | mg/Kg dry | 4 | U | SW-846 8082A | 10/6/21 | 10/8/21 0:53 | SFM |
| Aroclor-1248 [1] | ND | 0.090 | 0.031 | mg/Kg dry | 4 | U | SW-846 8082A | 10/6/21 | 10/8/21 0:53 | SFM |
| Aroclor-1254 [1] | ND | 0.090 | 0.036 | mg/Kg dry | 4 | U | SW-846 8082A | 10/6/21 | 10/8/21 0:53 | SFM |
| Aroclor-1260 [1] | ND | 0.090 | 0.049 | mg/Kg dry | 4 | U | SW-846 8082A | 10/6/21 | 10/8/21 0:53 | SFM |
| Aroclor-1262 [1] | ND | 0.090 | 0.045 | mg/Kg dry | 4 | U | SW-846 8082A | 10/6/21 | 10/8/21 0:53 | SFM |
| Aroclor-1268 [1] | ND | 0.090 | 0.072 | mg/Kg dry | 4 | U | SW-846 8082A | 10/6/21 | 10/8/21 0:53 | SFM |
| Surrogates | | % Recovery | Recovery Limits | | | Flag/Qual | | | | |
| Decachlorobiphenyl [1] | | 64.7 | 30-150 | | | | | | 10/8/21 0:53 | |
| Decachlorobiphenyl [2] | | 58.5 | 30-150 | | | | | | 10/8/21 0:53 | |
| Tetrachloro-m-xylene [1] | | 58.9 | 30-150 | | | | | | 10/8/21 0:53 | |
| Tetrachloro-m-xylene [2] | | 48.7 | 30-150 | | | | | | 10/8/21 0:53 | |

39 Spruce Street * East Longmeadow, MA 01028 * FAX 413/525-6405 * TEL. 413/525-2332

Project Location: 375 Banfield Rd., Portsmouth, NH

Sample Description:

Work Order: 2111827

Date Received: 9/30/2021

Field Sample #: FF-9-Mid (0.25-0.5)

Sampled: 9/30/2021 09:55

Sample ID: 2111827-10

Sample Matrix: Soil

Conventional Chemistry Parameters by EPA/APHA/SW-846 Methods (Total)

| Analyte | Results | RL | Units | Dilution | Flag/Qual | Method | Date Prepared | Date/Time Analyzed | Analyst |
|----------|---------|----|-------|----------|-----------|----------|---------------|--------------------|---------|
| % Solids | 88.2 | | % Wt | 1 | | SM 2540G | 10/6/21 | 10/7/21 15:37 | TDK |

39 Spruce Street * East Longmeadow, MA 01028 * FAX 413/525-6405 * TEL. 413/525-2332

Project Location: 375 Banfield Rd., Portsmouth, NH Sample Description:

Work Order: 2111827

Date Received: 9/30/2021

Field Sample #: FF-9-Mid (0.5-1.5)

Sampled: 9/30/2021 09:58

Sample ID: 2111827-11

Sample Matrix: Soil

Polychlorinated Biphenyls with 3540 Soxhlet Extraction

| Analyte | Results | RL | DL | Units | Dilution | Flag/Qual | Method | Date Prepared | Date/Time Analyzed | Analyst |
|--------------------------|---------|------------|-----------------|-----------|----------|-----------|--------------|---------------|--------------------|---------|
| Aroclor-1016 [1] | ND | 0.086 | 0.039 | mg/Kg dry | 4 | U | SW-846 8082A | 10/6/21 | 10/8/21 2:15 | SFM |
| Aroclor-1221 [1] | ND | 0.086 | 0.065 | mg/Kg dry | 4 | U | SW-846 8082A | 10/6/21 | 10/8/21 2:15 | SFM |
| Aroclor-1232 [1] | ND | 0.086 | 0.077 | mg/Kg dry | 4 | U | SW-846 8082A | 10/6/21 | 10/8/21 2:15 | SFM |
| Aroclor-1242 [1] | ND | 0.086 | 0.065 | mg/Kg dry | 4 | U | SW-846 8082A | 10/6/21 | 10/8/21 2:15 | SFM |
| Aroclor-1248 [1] | ND | 0.086 | 0.030 | mg/Kg dry | 4 | U | SW-846 8082A | 10/6/21 | 10/8/21 2:15 | SFM |
| Aroclor-1254 [1] | 0.037 | 0.086 | 0.034 | mg/Kg dry | 4 | J | SW-846 8082A | 10/6/21 | 10/8/21 2:15 | SFM |
| Aroclor-1260 [1] | ND | 0.086 | 0.047 | mg/Kg dry | 4 | U | SW-846 8082A | 10/6/21 | 10/8/21 2:15 | SFM |
| Aroclor-1262 [1] | ND | 0.086 | 0.043 | mg/Kg dry | 4 | U | SW-846 8082A | 10/6/21 | 10/8/21 2:15 | SFM |
| Aroclor-1268 [1] | ND | 0.086 | 0.069 | mg/Kg dry | 4 | U | SW-846 8082A | 10/6/21 | 10/8/21 2:15 | SFM |
| Surrogates | | % Recovery | Recovery Limits | | | Flag/Qual | | | | |
| Decachlorobiphenyl [1] | | 59.0 | 30-150 | | | | | | 10/8/21 2:15 | |
| Decachlorobiphenyl [2] | | 53.6 | 30-150 | | | | | | 10/8/21 2:15 | |
| Tetrachloro-m-xylene [1] | | 50.9 | 30-150 | | | | | | 10/8/21 2:15 | |
| Tetrachloro-m-xylene [2] | | 42.5 | 30-150 | | | | | | 10/8/21 2:15 | |

39 Spruce Street * East Longmeadow, MA 01028 * FAX 413/525-6405 * TEL. 413/525-2332

Project Location: 375 Banfield Rd., Portsmouth, NH Sample Description:

Work Order: 2111827

Date Received: 9/30/2021

Field Sample #: FF-9-Mid (0.5-1.5)

Sampled: 9/30/2021 09:58

Sample ID: 2111827-11

Sample Matrix: Soil

Conventional Chemistry Parameters by EPA/APHA/SW-846 Methods (Total)

| Analyte | Results | RL | Units | Dilution | Flag/Qual | Method | Date Prepared | Date/Time Analyzed | Analyst |
|----------|---------|----|-------|----------|-----------|----------|---------------|--------------------|---------|
| % Solids | 92.1 | | % Wt | 1 | | SM 2540G | 10/6/21 | 10/7/21 15:38 | TDK |

39 Spruce Street * East Longmeadow, MA 01028 * FAX 413/525-6405 * TEL. 413/525-2332

Project Location: 375 Banfield Rd., Portsmouth, NH Sample Description:

Work Order: 2111827

Date Received: 9/30/2021

Field Sample #: F-9 (0.25-0.5)

Sampled: 9/30/2021 10:00

Sample ID: 2111827-12

Sample Matrix: Soil

Polychlorinated Biphenyls with 3540 Soxhlet Extraction

| Analyte | Results | RL | DL | Units | Dilution | Flag/Qual | Method | Date Prepared | Date/Time Analyzed | Analyst |
|--------------------------|---------|------------|-----------------|-----------|----------|-----------|--------------|---------------|--------------------|---------|
| Aroclor-1016 [1] | ND | 0.084 | 0.038 | mg/Kg dry | 4 | U | SW-846 8082A | 10/6/21 | 10/8/21 2:32 | SFM |
| Aroclor-1221 [1] | ND | 0.084 | 0.063 | mg/Kg dry | 4 | U | SW-846 8082A | 10/6/21 | 10/8/21 2:32 | SFM |
| Aroclor-1232 [1] | ND | 0.084 | 0.075 | mg/Kg dry | 4 | U | SW-846 8082A | 10/6/21 | 10/8/21 2:32 | SFM |
| Aroclor-1242 [1] | ND | 0.084 | 0.063 | mg/Kg dry | 4 | U | SW-846 8082A | 10/6/21 | 10/8/21 2:32 | SFM |
| Aroclor-1248 [1] | ND | 0.084 | 0.029 | mg/Kg dry | 4 | U | SW-846 8082A | 10/6/21 | 10/8/21 2:32 | SFM |
| Aroclor-1254 [1] | ND | 0.084 | 0.034 | mg/Kg dry | 4 | U | SW-846 8082A | 10/6/21 | 10/8/21 2:32 | SFM |
| Aroclor-1260 [1] | ND | 0.084 | 0.046 | mg/Kg dry | 4 | U | SW-846 8082A | 10/6/21 | 10/8/21 2:32 | SFM |
| Aroclor-1262 [1] | ND | 0.084 | 0.042 | mg/Kg dry | 4 | U | SW-846 8082A | 10/6/21 | 10/8/21 2:32 | SFM |
| Aroclor-1268 [1] | ND | 0.084 | 0.067 | mg/Kg dry | 4 | U | SW-846 8082A | 10/6/21 | 10/8/21 2:32 | SFM |
| Surrogates | | % Recovery | Recovery Limits | | | Flag/Qual | | | | |
| Decachlorobiphenyl [1] | | 79.3 | 30-150 | | | | | | 10/8/21 2:32 | |
| Decachlorobiphenyl [2] | | 71.6 | 30-150 | | | | | | 10/8/21 2:32 | |
| Tetrachloro-m-xylene [1] | | 68.3 | 30-150 | | | | | | 10/8/21 2:32 | |
| Tetrachloro-m-xylene [2] | | 56.6 | 30-150 | | | | | | 10/8/21 2:32 | |

39 Spruce Street * East Longmeadow, MA 01028 * FAX 413/525-6405 * TEL. 413/525-2332

Project Location: 375 Banfield Rd., Portsmouth, NH

Sample Description:

Work Order: 2111827

Date Received: 9/30/2021

Field Sample #: F-9 (0.25-0.5)

Sampled: 9/30/2021 10:00

Sample ID: 2111827-12

Sample Matrix: Soil

Conventional Chemistry Parameters by EPA/PHA/SW-846 Methods (Total)

| Analyte | Results | RL | Units | Dilution | Flag/Qual | Method | Date Prepared | Date/Time Analyzed | Analyst |
|----------|---------|----|-------|----------|-----------|----------|---------------|--------------------|---------|
| % Solids | 94.6 | | % Wt | 1 | | SM 2540G | 10/6/21 | 10/7/21 15:38 | TDK |

39 Spruce Street * East Longmeadow, MA 01028 * FAX 413/525-6405 * TEL. 413/525-2332

Project Location: 375 Banfield Rd., Portsmouth, NH Sample Description:

Work Order: 2111827

Date Received: 9/30/2021

Field Sample #: F-9 (0.5-1.5)

Sampled: 9/30/2021 10:03

Sample ID: 2111827-13

Sample Matrix: Soil

Polychlorinated Biphenyls with 3540 Soxhlet Extraction

| Analyte | Results | RL | DL | Units | Dilution | Flag/Qual | Method | Date Prepared | Date/Time Analyzed | Analyst |
|--------------------------|---------|------------|-------|-----------------|----------|-----------|--------------|---------------|--------------------|---------|
| Aroclor-1016 [1] | ND | 0.082 | 0.037 | mg/Kg dry | 4 | U | SW-846 8082A | 10/6/21 | 10/8/21 2:50 | SFM |
| Aroclor-1221 [1] | ND | 0.082 | 0.062 | mg/Kg dry | 4 | U | SW-846 8082A | 10/6/21 | 10/8/21 2:50 | SFM |
| Aroclor-1232 [1] | ND | 0.082 | 0.074 | mg/Kg dry | 4 | U | SW-846 8082A | 10/6/21 | 10/8/21 2:50 | SFM |
| Aroclor-1242 [1] | ND | 0.082 | 0.062 | mg/Kg dry | 4 | U | SW-846 8082A | 10/6/21 | 10/8/21 2:50 | SFM |
| Aroclor-1248 [1] | ND | 0.082 | 0.029 | mg/Kg dry | 4 | U | SW-846 8082A | 10/6/21 | 10/8/21 2:50 | SFM |
| Aroclor-1254 [1] | ND | 0.082 | 0.033 | mg/Kg dry | 4 | U | SW-846 8082A | 10/6/21 | 10/8/21 2:50 | SFM |
| Aroclor-1260 [1] | ND | 0.082 | 0.045 | mg/Kg dry | 4 | U | SW-846 8082A | 10/6/21 | 10/8/21 2:50 | SFM |
| Aroclor-1262 [1] | ND | 0.082 | 0.041 | mg/Kg dry | 4 | U | SW-846 8082A | 10/6/21 | 10/8/21 2:50 | SFM |
| Aroclor-1268 [1] | ND | 0.082 | 0.066 | mg/Kg dry | 4 | U | SW-846 8082A | 10/6/21 | 10/8/21 2:50 | SFM |
| Surrogates | | % Recovery | | Recovery Limits | | Flag/Qual | | | | |
| Decachlorobiphenyl [1] | | 80.7 | | 30-150 | | | | | 10/8/21 2:50 | |
| Decachlorobiphenyl [2] | | 73.3 | | 30-150 | | | | | 10/8/21 2:50 | |
| Tetrachloro-m-xylene [1] | | 71.5 | | 30-150 | | | | | 10/8/21 2:50 | |
| Tetrachloro-m-xylene [2] | | 59.4 | | 30-150 | | | | | 10/8/21 2:50 | |

39 Spruce Street * East Longmeadow, MA 01028 * FAX 413/525-6405 * TEL. 413/525-2332

Project Location: 375 Banfield Rd., Portsmouth, NH

Sample Description:

Work Order: 2111827

Date Received: 9/30/2021

Field Sample #: F-9 (0.5-1.5)

Sampled: 9/30/2021 10:03

Sample ID: 2111827-13

Sample Matrix: Soil

Conventional Chemistry Parameters by EPA/APHA/SW-846 Methods (Total)

| Analyte | Results | RL | Units | Dilution | Flag/Qual | Method | Date Prepared | Date/Time Analyzed | Analyst |
|----------|---------|----|-------|----------|-----------|----------|---------------|--------------------|---------|
| % Solids | 94.6 | | % Wt | 1 | | SM 2540G | 10/6/21 | 10/7/21 15:38 | TDK |

39 Spruce Street * East Longmeadow, MA 01028 * FAX 413/525-6405 * TEL. 413/525-2332

Project Location: 375 Banfield Rd., Portsmouth, NH Sample Description:

Work Order: 2111827

Date Received: 9/30/2021

Field Sample #: F-9 (1.5-3)

Sampled: 9/30/2021 10:05

Sample ID: 2111827-14

Sample Matrix: Soil

Polychlorinated Biphenyls with 3540 Soxhlet Extraction

| Analyte | Results | RL | DL | Units | Dilution | Flag/Qual | Method | Date Prepared | Date/Time Analyzed | Analyst |
|--------------------------|---------|------------|-------|-----------------|----------|-----------|--------------|---------------|--------------------|---------|
| Aroclor-1016 [1] | ND | 0.087 | 0.039 | mg/Kg dry | 4 | U | SW-846 8082A | 10/6/21 | 10/8/21 3:07 | SFM |
| Aroclor-1221 [1] | ND | 0.087 | 0.065 | mg/Kg dry | 4 | U | SW-846 8082A | 10/6/21 | 10/8/21 3:07 | SFM |
| Aroclor-1232 [1] | ND | 0.087 | 0.078 | mg/Kg dry | 4 | U | SW-846 8082A | 10/6/21 | 10/8/21 3:07 | SFM |
| Aroclor-1242 [1] | ND | 0.087 | 0.065 | mg/Kg dry | 4 | U | SW-846 8082A | 10/6/21 | 10/8/21 3:07 | SFM |
| Aroclor-1248 [1] | ND | 0.087 | 0.030 | mg/Kg dry | 4 | U | SW-846 8082A | 10/6/21 | 10/8/21 3:07 | SFM |
| Aroclor-1254 [1] | ND | 0.087 | 0.035 | mg/Kg dry | 4 | U | SW-846 8082A | 10/6/21 | 10/8/21 3:07 | SFM |
| Aroclor-1260 [1] | ND | 0.087 | 0.048 | mg/Kg dry | 4 | U | SW-846 8082A | 10/6/21 | 10/8/21 3:07 | SFM |
| Aroclor-1262 [1] | ND | 0.087 | 0.043 | mg/Kg dry | 4 | U | SW-846 8082A | 10/6/21 | 10/8/21 3:07 | SFM |
| Aroclor-1268 [1] | ND | 0.087 | 0.069 | mg/Kg dry | 4 | U | SW-846 8082A | 10/6/21 | 10/8/21 3:07 | SFM |
| Surrogates | | % Recovery | | Recovery Limits | | Flag/Qual | | | | |
| Decachlorobiphenyl [1] | | 84.7 | | 30-150 | | | | | 10/8/21 3:07 | |
| Decachlorobiphenyl [2] | | 76.6 | | 30-150 | | | | | 10/8/21 3:07 | |
| Tetrachloro-m-xylene [1] | | 73.3 | | 30-150 | | | | | 10/8/21 3:07 | |
| Tetrachloro-m-xylene [2] | | 60.7 | | 30-150 | | | | | 10/8/21 3:07 | |

39 Spruce Street * East Longmeadow, MA 01028 * FAX 413/525-6405 * TEL. 413/525-2332

Project Location: 375 Banfield Rd., Portsmouth, NH

Sample Description:

Work Order: 2111827

Date Received: 9/30/2021

Field Sample #: F-9 (1.5-3)

Sampled: 9/30/2021 10:05

Sample ID: 2111827-14

Sample Matrix: Soil

Conventional Chemistry Parameters by EPA/PHA/SW-846 Methods (Total)

| Analyte | Results | RL | Units | Dilution | Flag/Qual | Method | Date Prepared | Date/Time Analyzed | Analyst |
|----------|---------|----|-------|----------|-----------|----------|---------------|--------------------|---------|
| % Solids | 91.4 | | % Wt | 1 | | SM 2540G | 10/6/21 | 10/7/21 15:38 | TDK |

39 Spruce Street * East Longmeadow, MA 01028 * FAX 413/525-6405 * TEL. 413/525-2332

Project Location: 375 Banfield Rd., Portsmouth, NH Sample Description:

Work Order: 2111827

Date Received: 9/30/2021

Field Sample #: E-10 (0.25-0.5)

Sampled: 9/30/2021 10:10

Sample ID: 2111827-15

Sample Matrix: Soil

Polychlorinated Biphenyls with 3540 Soxhlet Extraction

| Analyte | Results | RL | DL | Units | Dilution | Flag/Qual | Method | Date Prepared | Date/Time Analyzed | Analyst |
|--------------------------|---------|------------|-----------------|-----------|----------|-----------|--------------|---------------|--------------------|---------|
| Aroclor-1016 [1] | ND | 0.097 | 0.044 | mg/Kg dry | 4 | U | SW-846 8082A | 10/6/21 | 10/8/21 3:25 | SFM |
| Aroclor-1221 [1] | ND | 0.097 | 0.073 | mg/Kg dry | 4 | U | SW-846 8082A | 10/6/21 | 10/8/21 3:25 | SFM |
| Aroclor-1232 [1] | ND | 0.097 | 0.087 | mg/Kg dry | 4 | U | SW-846 8082A | 10/6/21 | 10/8/21 3:25 | SFM |
| Aroclor-1242 [1] | ND | 0.097 | 0.073 | mg/Kg dry | 4 | U | SW-846 8082A | 10/6/21 | 10/8/21 3:25 | SFM |
| Aroclor-1248 [1] | ND | 0.097 | 0.034 | mg/Kg dry | 4 | U | SW-846 8082A | 10/6/21 | 10/8/21 3:25 | SFM |
| Aroclor-1254 [1] | ND | 0.097 | 0.039 | mg/Kg dry | 4 | P-02, U | SW-846 8082A | 10/6/21 | 10/8/21 3:25 | SFM |
| Aroclor-1260 [2] | ND | 0.097 | 0.053 | mg/Kg dry | 4 | U | SW-846 8082A | 10/6/21 | 10/8/21 3:25 | SFM |
| Aroclor-1262 [1] | ND | 0.097 | 0.048 | mg/Kg dry | 4 | U | SW-846 8082A | 10/6/21 | 10/8/21 3:25 | SFM |
| Aroclor-1268 [1] | ND | 0.097 | 0.077 | mg/Kg dry | 4 | U | SW-846 8082A | 10/6/21 | 10/8/21 3:25 | SFM |
| Surrogates | | % Recovery | Recovery Limits | | | Flag/Qual | | | | |
| Decachlorobiphenyl [1] | | 72.1 | 30-150 | | | | | | 10/8/21 3:25 | |
| Decachlorobiphenyl [2] | | 65.2 | 30-150 | | | | | | 10/8/21 3:25 | |
| Tetrachloro-m-xylene [1] | | 63.0 | 30-150 | | | | | | 10/8/21 3:25 | |
| Tetrachloro-m-xylene [2] | | 52.4 | 30-150 | | | | | | 10/8/21 3:25 | |

39 Spruce Street * East Longmeadow, MA 01028 * FAX 413/525-6405 * TEL. 413/525-2332

Project Location: 375 Banfield Rd., Portsmouth, NH

Sample Description:

Work Order: 2111827

Date Received: 9/30/2021

Field Sample #: E-10 (0.25-0.5)

Sampled: 9/30/2021 10:10

Sample ID: 2111827-15

Sample Matrix: Soil

Conventional Chemistry Parameters by EPA/APHA/SW-846 Methods (Total)

| Analyte | Results | RL | Units | Dilution | Flag/Qual | Method | Date Prepared | Date/Time Analyzed | Analyst |
|----------|---------|----|-------|----------|-----------|----------|---------------|--------------------|---------|
| % Solids | 80.3 | | % Wt | 1 | | SM 2540G | 10/6/21 | 10/7/21 15:38 | TDK |

39 Spruce Street * East Longmeadow, MA 01028 * FAX 413/525-6405 * TEL. 413/525-2332

Project Location: 375 Banfield Rd., Portsmouth, NH Sample Description:

Work Order: 2111827

Date Received: 9/30/2021

Field Sample #: E-10 (0.5-1.5)

Sampled: 9/30/2021 10:13

Sample ID: 2111827-16

Sample Matrix: Soil

Polychlorinated Biphenyls with 3540 Soxhlet Extraction

| Analyte | Results | RL | DL | Units | Dilution | Flag/Qual | Method | Date Prepared | Date/Time Analyzed | Analyst |
|--------------------------|---------|------------|-----------------|-----------|----------|-----------|--------------|---------------|--------------------|---------|
| Aroclor-1016 [1] | ND | 0.093 | 0.042 | mg/Kg dry | 4 | U | SW-846 8082A | 10/6/21 | 10/8/21 3:42 | SFM |
| Aroclor-1221 [1] | ND | 0.093 | 0.070 | mg/Kg dry | 4 | U | SW-846 8082A | 10/6/21 | 10/8/21 3:42 | SFM |
| Aroclor-1232 [1] | ND | 0.093 | 0.084 | mg/Kg dry | 4 | U | SW-846 8082A | 10/6/21 | 10/8/21 3:42 | SFM |
| Aroclor-1242 [1] | ND | 0.093 | 0.070 | mg/Kg dry | 4 | U | SW-846 8082A | 10/6/21 | 10/8/21 3:42 | SFM |
| Aroclor-1248 [1] | ND | 0.093 | 0.033 | mg/Kg dry | 4 | U | SW-846 8082A | 10/6/21 | 10/8/21 3:42 | SFM |
| Aroclor-1254 [2] | 0.087 | 0.093 | 0.037 | mg/Kg dry | 4 | J | SW-846 8082A | 10/6/21 | 10/8/21 3:42 | SFM |
| Aroclor-1260 [2] | ND | 0.093 | 0.051 | mg/Kg dry | 4 | U | SW-846 8082A | 10/6/21 | 10/8/21 3:42 | SFM |
| Aroclor-1262 [1] | ND | 0.093 | 0.047 | mg/Kg dry | 4 | U | SW-846 8082A | 10/6/21 | 10/8/21 3:42 | SFM |
| Aroclor-1268 [1] | ND | 0.093 | 0.075 | mg/Kg dry | 4 | U | SW-846 8082A | 10/6/21 | 10/8/21 3:42 | SFM |
| Surrogates | | % Recovery | Recovery Limits | | | Flag/Qual | | | | |
| Decachlorobiphenyl [1] | | 76.1 | 30-150 | | | | | | 10/8/21 3:42 | |
| Decachlorobiphenyl [2] | | 69.0 | 30-150 | | | | | | 10/8/21 3:42 | |
| Tetrachloro-m-xylene [1] | | 68.1 | 30-150 | | | | | | 10/8/21 3:42 | |
| Tetrachloro-m-xylene [2] | | 56.1 | 30-150 | | | | | | 10/8/21 3:42 | |

39 Spruce Street * East Longmeadow, MA 01028 * FAX 413/525-6405 * TEL. 413/525-2332

Project Location: 375 Banfield Rd., Portsmouth, NH

Sample Description:

Work Order: 2111827

Date Received: 9/30/2021

Field Sample #: E-10 (0.5-1.5)

Sampled: 9/30/2021 10:13

Sample ID: 2111827-16

Sample Matrix: Soil

Conventional Chemistry Parameters by EPA/APHA/SW-846 Methods (Total)

| Analyte | Results | RL | Units | Dilution | Flag/Qual | Method | Date Prepared | Date/Time Analyzed | Analyst |
|----------|---------|----|-------|----------|-----------|----------|---------------|--------------------|---------|
| % Solids | 85.6 | | % Wt | 1 | | SM 2540G | 10/8/21 | 10/8/21 16:52 | JLH |

39 Spruce Street * East Longmeadow, MA 01028 * FAX 413/525-6405 * TEL. 413/525-2332

Project Location: 375 Banfield Rd., Portsmouth, NH Sample Description:

Work Order: 2111827

Date Received: 9/30/2021

Field Sample #: E-9 (0.25-0.5)

Sampled: 9/30/2021 10:25

Sample ID: 2111827-17

Sample Matrix: Soil

Polychlorinated Biphenyls with 3540 Soxhlet Extraction

| Analyte | Results | RL | DL | Units | Dilution | Flag/Qual | Method | Date Prepared | Date/Time Analyzed | Analyst |
|--------------------------|---------|------------|-----------------|-----------|----------|-----------|--------------|---------------|--------------------|---------|
| Aroclor-1016 [1] | ND | 0.089 | 0.040 | mg/Kg dry | 4 | U | SW-846 8082A | 10/6/21 | 10/8/21 4:00 | SFM |
| Aroclor-1221 [1] | ND | 0.089 | 0.066 | mg/Kg dry | 4 | U | SW-846 8082A | 10/6/21 | 10/8/21 4:00 | SFM |
| Aroclor-1232 [1] | ND | 0.089 | 0.080 | mg/Kg dry | 4 | U | SW-846 8082A | 10/6/21 | 10/8/21 4:00 | SFM |
| Aroclor-1242 [1] | ND | 0.089 | 0.066 | mg/Kg dry | 4 | U | SW-846 8082A | 10/6/21 | 10/8/21 4:00 | SFM |
| Aroclor-1248 [1] | ND | 0.089 | 0.031 | mg/Kg dry | 4 | U | SW-846 8082A | 10/6/21 | 10/8/21 4:00 | SFM |
| Aroclor-1254 [2] | ND | 0.089 | 0.035 | mg/Kg dry | 4 | U | SW-846 8082A | 10/6/21 | 10/8/21 4:00 | SFM |
| Aroclor-1260 [2] | ND | 0.089 | 0.049 | mg/Kg dry | 4 | U | SW-846 8082A | 10/6/21 | 10/8/21 4:00 | SFM |
| Aroclor-1262 [1] | ND | 0.089 | 0.044 | mg/Kg dry | 4 | U | SW-846 8082A | 10/6/21 | 10/8/21 4:00 | SFM |
| Aroclor-1268 [1] | ND | 0.089 | 0.071 | mg/Kg dry | 4 | U | SW-846 8082A | 10/6/21 | 10/8/21 4:00 | SFM |
| Surrogates | | % Recovery | Recovery Limits | | | Flag/Qual | | | | |
| Decachlorobiphenyl [1] | | 80.3 | 30-150 | | | | | | 10/8/21 4:00 | |
| Decachlorobiphenyl [2] | | 72.5 | 30-150 | | | | | | 10/8/21 4:00 | |
| Tetrachloro-m-xylene [1] | | 69.8 | 30-150 | | | | | | 10/8/21 4:00 | |
| Tetrachloro-m-xylene [2] | | 57.5 | 30-150 | | | | | | 10/8/21 4:00 | |

39 Spruce Street * East Longmeadow, MA 01028 * FAX 413/525-6405 * TEL. 413/525-2332

Project Location: 375 Banfield Rd., Portsmouth, NH

Sample Description:

Work Order: 2111827

Date Received: 9/30/2021

Field Sample #: E-9 (0.25-0.5)

Sampled: 9/30/2021 10:25

Sample ID: 2111827-17

Sample Matrix: Soil

Conventional Chemistry Parameters by EPA/PHA/SW-846 Methods (Total)

| Analyte | Results | RL | Units | Dilution | Flag/Qual | Method | Date Prepared | Date/Time Analyzed | Analyst |
|----------|---------|----|-------|----------|-----------|----------|---------------|--------------------|---------|
| % Solids | 89.3 | | % Wt | 1 | | SM 2540G | 10/8/21 | 10/8/21 16:52 | JLH |

39 Spruce Street * East Longmeadow, MA 01028 * FAX 413/525-6405 * TEL. 413/525-2332

Project Location: 375 Banfield Rd., Portsmouth, NH Sample Description:

Work Order: 2111827

Date Received: 9/30/2021

Field Sample #: E-9 (0.5-1.5)

Sampled: 9/30/2021 10:30

Sample ID: 2111827-18

Sample Matrix: Soil

Polychlorinated Biphenyls with 3540 Soxhlet Extraction

| Analyte | Results | RL | DL | Units | Dilution | Flag/Qual | Method | Date Prepared | Date/Time Analyzed | Analyst |
|--------------------------|---------|------------|-----------------|-----------|----------|-----------|--------------|---------------|--------------------|---------|
| Aroclor-1016 [1] | ND | 0.087 | 0.039 | mg/Kg dry | 4 | U | SW-846 8082A | 10/6/21 | 10/8/21 4:17 | SFM |
| Aroclor-1221 [1] | ND | 0.087 | 0.065 | mg/Kg dry | 4 | U | SW-846 8082A | 10/6/21 | 10/8/21 4:17 | SFM |
| Aroclor-1232 [1] | ND | 0.087 | 0.078 | mg/Kg dry | 4 | U | SW-846 8082A | 10/6/21 | 10/8/21 4:17 | SFM |
| Aroclor-1242 [1] | ND | 0.087 | 0.065 | mg/Kg dry | 4 | U | SW-846 8082A | 10/6/21 | 10/8/21 4:17 | SFM |
| Aroclor-1248 [1] | ND | 0.087 | 0.030 | mg/Kg dry | 4 | U | SW-846 8082A | 10/6/21 | 10/8/21 4:17 | SFM |
| Aroclor-1254 [1] | ND | 0.087 | 0.035 | mg/Kg dry | 4 | U | SW-846 8082A | 10/6/21 | 10/8/21 4:17 | SFM |
| Aroclor-1260 [1] | ND | 0.087 | 0.048 | mg/Kg dry | 4 | U | SW-846 8082A | 10/6/21 | 10/8/21 4:17 | SFM |
| Aroclor-1262 [1] | ND | 0.087 | 0.044 | mg/Kg dry | 4 | U | SW-846 8082A | 10/6/21 | 10/8/21 4:17 | SFM |
| Aroclor-1268 [1] | ND | 0.087 | 0.070 | mg/Kg dry | 4 | U | SW-846 8082A | 10/6/21 | 10/8/21 4:17 | SFM |
| Surrogates | | % Recovery | Recovery Limits | | | Flag/Qual | | | | |
| Decachlorobiphenyl [1] | | 86.8 | 30-150 | | | | | | 10/8/21 4:17 | |
| Decachlorobiphenyl [2] | | 78.3 | 30-150 | | | | | | 10/8/21 4:17 | |
| Tetrachloro-m-xylene [1] | | 74.8 | 30-150 | | | | | | 10/8/21 4:17 | |
| Tetrachloro-m-xylene [2] | | 61.7 | 30-150 | | | | | | 10/8/21 4:17 | |

39 Spruce Street * East Longmeadow, MA 01028 * FAX 413/525-6405 * TEL. 413/525-2332

Project Location: 375 Banfield Rd., Portsmouth, NH

Sample Description:

Work Order: 2111827

Date Received: 9/30/2021

Field Sample #: E-9 (0.5-1.5)

Sampled: 9/30/2021 10:30

Sample ID: 2111827-18

Sample Matrix: Soil

Conventional Chemistry Parameters by EPA/PHA/SW-846 Methods (Total)

| Analyte | Results | RL | Units | Dilution | Flag/Qual | Method | Date Prepared | Date/Time Analyzed | Analyst |
|----------|---------|----|-------|----------|-----------|----------|---------------|--------------------|---------|
| % Solids | 91.0 | | % Wt | 1 | | SM 2540G | 10/8/21 | 10/8/21 16:52 | JLH |

39 Spruce Street * East Longmeadow, MA 01028 * FAX 413/525-6405 * TEL. 413/525-2332

Project Location: 375 Banfield Rd., Portsmouth, NH Sample Description:

Work Order: 2111827

Date Received: 9/30/2021

Field Sample #: D-9 (0.25-0.5)

Sampled: 9/30/2021 10:35

Sample ID: 2111827-19

Sample Matrix: Soil

Polychlorinated Biphenyls with 3540 Soxhlet Extraction

| Analyte | Results | RL | DL | Units | Dilution | Flag/Qual | Method | Date Prepared | Date/Time Analyzed | Analyst |
|--------------------------|---------|------------|-----------------|-----------|----------|-----------|--------------|---------------|--------------------|---------|
| Aroclor-1016 [1] | ND | 0.088 | 0.040 | mg/Kg dry | 4 | U | SW-846 8082A | 10/6/21 | 10/8/21 4:35 | SFM |
| Aroclor-1221 [1] | ND | 0.088 | 0.066 | mg/Kg dry | 4 | U | SW-846 8082A | 10/6/21 | 10/8/21 4:35 | SFM |
| Aroclor-1232 [1] | ND | 0.088 | 0.079 | mg/Kg dry | 4 | U | SW-846 8082A | 10/6/21 | 10/8/21 4:35 | SFM |
| Aroclor-1242 [1] | ND | 0.088 | 0.066 | mg/Kg dry | 4 | U | SW-846 8082A | 10/6/21 | 10/8/21 4:35 | SFM |
| Aroclor-1248 [1] | ND | 0.088 | 0.031 | mg/Kg dry | 4 | U | SW-846 8082A | 10/6/21 | 10/8/21 4:35 | SFM |
| Aroclor-1254 [2] | ND | 0.088 | 0.035 | mg/Kg dry | 4 | U | SW-846 8082A | 10/6/21 | 10/8/21 4:35 | SFM |
| Aroclor-1260 [1] | ND | 0.088 | 0.048 | mg/Kg dry | 4 | U | SW-846 8082A | 10/6/21 | 10/8/21 4:35 | SFM |
| Aroclor-1262 [1] | ND | 0.088 | 0.044 | mg/Kg dry | 4 | U | SW-846 8082A | 10/6/21 | 10/8/21 4:35 | SFM |
| Aroclor-1268 [1] | ND | 0.088 | 0.070 | mg/Kg dry | 4 | U | SW-846 8082A | 10/6/21 | 10/8/21 4:35 | SFM |
| Surrogates | | % Recovery | Recovery Limits | | | Flag/Qual | | | | |
| Decachlorobiphenyl [1] | | 85.2 | 30-150 | | | | | | 10/8/21 4:35 | |
| Decachlorobiphenyl [2] | | 76.7 | 30-150 | | | | | | 10/8/21 4:35 | |
| Tetrachloro-m-xylene [1] | | 76.3 | 30-150 | | | | | | 10/8/21 4:35 | |
| Tetrachloro-m-xylene [2] | | 62.7 | 30-150 | | | | | | 10/8/21 4:35 | |

39 Spruce Street * East Longmeadow, MA 01028 * FAX 413/525-6405 * TEL. 413/525-2332

Project Location: 375 Banfield Rd., Portsmouth, NH

Sample Description:

Work Order: 2111827

Date Received: 9/30/2021

Field Sample #: D-9 (0.25-0.5)

Sampled: 9/30/2021 10:35

Sample ID: 2111827-19

Sample Matrix: Soil

Conventional Chemistry Parameters by EPA/PHA/SW-846 Methods (Total)

| Analyte | Results | RL | Units | Dilution | Flag/Qual | Method | Date Prepared | Date/Time Analyzed | Analyst |
|----------|---------|----|-------|----------|-----------|----------|---------------|--------------------|---------|
| % Solids | 87.6 | | % Wt | 1 | | SM 2540G | 10/8/21 | 10/8/21 16:52 | JLH |

39 Spruce Street * East Longmeadow, MA 01028 * FAX 413/525-6405 * TEL. 413/525-2332

Project Location: 375 Banfield Rd., Portsmouth, NH Sample Description:

Work Order: 2111827

Date Received: 9/30/2021

Field Sample #: D-9 (0.5-1.5)

Sampled: 9/30/2021 10:40

Sample ID: 2111827-20

Sample Matrix: Soil

Polychlorinated Biphenyls with 3540 Soxhlet Extraction

| Analyte | Results | RL | DL | Units | Dilution | Flag/Qual | Method | Date Prepared | Date/Time Analyzed | Analyst |
|--------------------------|---------|------------|-----------------|-----------|----------|-----------|--------------|---------------|--------------------|---------|
| Aroclor-1016 [1] | ND | 0.089 | 0.040 | mg/Kg dry | 4 | U | SW-846 8082A | 10/6/21 | 10/8/21 4:52 | SFM |
| Aroclor-1221 [1] | ND | 0.089 | 0.067 | mg/Kg dry | 4 | U | SW-846 8082A | 10/6/21 | 10/8/21 4:52 | SFM |
| Aroclor-1232 [1] | ND | 0.089 | 0.080 | mg/Kg dry | 4 | U | SW-846 8082A | 10/6/21 | 10/8/21 4:52 | SFM |
| Aroclor-1242 [1] | ND | 0.089 | 0.067 | mg/Kg dry | 4 | U | SW-846 8082A | 10/6/21 | 10/8/21 4:52 | SFM |
| Aroclor-1248 [1] | ND | 0.089 | 0.031 | mg/Kg dry | 4 | U | SW-846 8082A | 10/6/21 | 10/8/21 4:52 | SFM |
| Aroclor-1254 [1] | ND | 0.089 | 0.036 | mg/Kg dry | 4 | U | SW-846 8082A | 10/6/21 | 10/8/21 4:52 | SFM |
| Aroclor-1260 [1] | 0.051 | 0.089 | 0.049 | mg/Kg dry | 4 | J | SW-846 8082A | 10/6/21 | 10/8/21 4:52 | SFM |
| Aroclor-1262 [1] | ND | 0.089 | 0.044 | mg/Kg dry | 4 | U | SW-846 8082A | 10/6/21 | 10/8/21 4:52 | SFM |
| Aroclor-1268 [1] | ND | 0.089 | 0.071 | mg/Kg dry | 4 | U | SW-846 8082A | 10/6/21 | 10/8/21 4:52 | SFM |
| Surrogates | | % Recovery | Recovery Limits | | | Flag/Qual | | | | |
| Decachlorobiphenyl [1] | | 89.5 | 30-150 | | | | | | 10/8/21 4:52 | |
| Decachlorobiphenyl [2] | | 80.7 | 30-150 | | | | | | 10/8/21 4:52 | |
| Tetrachloro-m-xylene [1] | | 83.7 | 30-150 | | | | | | 10/8/21 4:52 | |
| Tetrachloro-m-xylene [2] | | 69.0 | 30-150 | | | | | | 10/8/21 4:52 | |

39 Spruce Street * East Longmeadow, MA 01028 * FAX 413/525-6405 * TEL. 413/525-2332

Project Location: 375 Banfield Rd., Portsmouth, NH

Sample Description:

Work Order: 2111827

Date Received: 9/30/2021

Field Sample #: D-9 (0.5-1.5)

Sampled: 9/30/2021 10:40

Sample ID: 2111827-20

Sample Matrix: Soil

Conventional Chemistry Parameters by EPA/APHA/SW-846 Methods (Total)

| Analyte | Results | RL | Units | Dilution | Flag/Qual | Method | Date Prepared | Date/Time Analyzed | Analyst |
|----------|---------|----|-------|----------|-----------|----------|---------------|--------------------|---------|
| % Solids | 90.1 | | % Wt | 1 | | SM 2540G | 10/8/21 | 10/8/21 16:52 | JLH |

39 Spruce Street * East Longmeadow, MA 01028 * FAX 413/525-6405 * TEL. 413/525-2332

Sample Extraction Data
Prep Method: % Solids Analytical Method: SM 2540G

| Lab Number [Field ID] | Batch | Date |
|-----------------------------|---------|----------|
| 21I1827-16 [E-10 (0.5-1.5)] | B291884 | 10/08/21 |
| 21I1827-17 [E-9 (0.25-0.5)] | B291884 | 10/08/21 |
| 21I1827-18 [E-9 (0.5-1.5)] | B291884 | 10/08/21 |
| 21I1827-19 [D-9 (0.25-0.5)] | B291884 | 10/08/21 |
| 21I1827-20 [D-9 (0.5-1.5)] | B291884 | 10/08/21 |

Prep Method: % Solids Analytical Method: SM 2540G

| Lab Number [Field ID] | Batch | Date |
|----------------------------------|---------|----------|
| 21I1827-01 [HH-7-Mid (0.25-0.5)] | B291896 | 10/06/21 |
| 21I1827-02 [HH-7-Mid (0.5-1.5)] | B291896 | 10/06/21 |
| 21I1827-03 [HH-7-Mid (1.5-3)] | B291896 | 10/06/21 |
| 21I1827-04 [GG-8-Mid (0.25-0.5)] | B291896 | 10/06/21 |
| 21I1827-05 [GG-8-Mid (0.5-1.5)] | B291896 | 10/06/21 |
| 21I1827-06 [GG-8-Mid (1.5-3)] | B291896 | 10/06/21 |
| 21I1827-07 [GG-9-Mid (0.25-0.5)] | B291896 | 10/06/21 |
| 21I1827-08 [GG-9-Mid (0.5-1.5)] | B291896 | 10/06/21 |
| 21I1827-09 [GG-9-Mid (1.5-3)] | B291896 | 10/06/21 |
| 21I1827-10 [FF-9-Mid (0.25-0.5)] | B291896 | 10/06/21 |
| 21I1827-11 [FF-9-Mid (0.5-1.5)] | B291896 | 10/06/21 |
| 21I1827-12 [F-9 (0.25-0.5)] | B291896 | 10/06/21 |
| 21I1827-13 [F-9 (0.5-1.5)] | B291896 | 10/06/21 |
| 21I1827-14 [F-9 (1.5-3)] | B291896 | 10/06/21 |
| 21I1827-15 [E-10 (0.25-0.5)] | B291896 | 10/06/21 |

Prep Method: SW-846 3540C Analytical Method: SW-846 8082A

| Lab Number [Field ID] | Batch | Initial [g] | Final [mL] | Date |
|----------------------------------|---------|-------------|------------|----------|
| 21I1827-01 [HH-7-Mid (0.25-0.5)] | B291820 | 10.8 | 10.0 | 10/06/21 |
| 21I1827-02 [HH-7-Mid (0.5-1.5)] | B291820 | 10.0 | 10.0 | 10/06/21 |
| 21I1827-03 [HH-7-Mid (1.5-3)] | B291820 | 10.1 | 10.0 | 10/06/21 |
| 21I1827-04 [GG-8-Mid (0.25-0.5)] | B291820 | 10.7 | 10.0 | 10/06/21 |
| 21I1827-05 [GG-8-Mid (0.5-1.5)] | B291820 | 10.0 | 10.0 | 10/06/21 |
| 21I1827-06 [GG-8-Mid (1.5-3)] | B291820 | 10.2 | 10.0 | 10/06/21 |
| 21I1827-07 [GG-9-Mid (0.25-0.5)] | B291820 | 10.6 | 10.0 | 10/06/21 |
| 21I1827-08 [GG-9-Mid (0.5-1.5)] | B291820 | 10.4 | 10.0 | 10/06/21 |
| 21I1827-09 [GG-9-Mid (1.5-3)] | B291820 | 10.5 | 10.0 | 10/06/21 |
| 21I1827-10 [FF-9-Mid (0.25-0.5)] | B291820 | 10.1 | 10.0 | 10/06/21 |
| 21I1827-11 [FF-9-Mid (0.5-1.5)] | B291820 | 10.1 | 10.0 | 10/06/21 |
| 21I1827-12 [F-9 (0.25-0.5)] | B291820 | 10.1 | 10.0 | 10/06/21 |
| 21I1827-13 [F-9 (0.5-1.5)] | B291820 | 10.3 | 10.0 | 10/06/21 |
| 21I1827-14 [F-9 (1.5-3)] | B291820 | 10.1 | 10.0 | 10/06/21 |
| 21I1827-15 [E-10 (0.25-0.5)] | B291820 | 10.3 | 10.0 | 10/06/21 |
| 21I1827-16 [E-10 (0.5-1.5)] | B291820 | 10.0 | 10.0 | 10/06/21 |
| 21I1827-17 [E-9 (0.25-0.5)] | B291820 | 10.1 | 10.0 | 10/06/21 |
| 21I1827-18 [E-9 (0.5-1.5)] | B291820 | 10.1 | 10.0 | 10/06/21 |
| 21I1827-19 [D-9 (0.25-0.5)] | B291820 | 10.4 | 10.0 | 10/06/21 |
| 21I1827-20 [D-9 (0.5-1.5)] | B291820 | 10.0 | 10.0 | 10/06/21 |

39 Spruce Street * East Longmeadow, MA 01028 * FAX 413/525-6405 * TEL. 413/525-2332

QUALITY CONTROL
Polychlorinated Biphenyls with 3540 Soxhlet Extraction - Quality Control

| Analyte | Result | Reporting Limit | Units | Spike Level | Source Result | %REC | %REC Limits | RPD | RPD Limit | Notes |
|---------------------------------------|--------|-----------------|-----------|-------------|---------------|------|-------------|-------|-----------|-------|
| Batch B291820 - SW-846 3540C | | | | | | | | | | |
| Blank (B291820-BLK1) | | | | | | | | | | |
| Prepared: 10/06/21 Analyzed: 10/07/21 | | | | | | | | | | |
| Aroclor-1016 | ND | 0.020 | mg/Kg wet | | | | | | | U |
| Aroclor-1016 [2C] | ND | 0.020 | mg/Kg wet | | | | | | | U |
| Aroclor-1221 | ND | 0.020 | mg/Kg wet | | | | | | | U |
| Aroclor-1221 [2C] | ND | 0.020 | mg/Kg wet | | | | | | | U |
| Aroclor-1232 | ND | 0.020 | mg/Kg wet | | | | | | | U |
| Aroclor-1232 [2C] | ND | 0.020 | mg/Kg wet | | | | | | | U |
| Aroclor-1242 | ND | 0.020 | mg/Kg wet | | | | | | | U |
| Aroclor-1242 [2C] | ND | 0.020 | mg/Kg wet | | | | | | | U |
| Aroclor-1248 | ND | 0.020 | mg/Kg wet | | | | | | | U |
| Aroclor-1248 [2C] | ND | 0.020 | mg/Kg wet | | | | | | | U |
| Aroclor-1254 | ND | 0.020 | mg/Kg wet | | | | | | | U |
| Aroclor-1254 [2C] | ND | 0.020 | mg/Kg wet | | | | | | | U |
| Aroclor-1260 | ND | 0.020 | mg/Kg wet | | | | | | | U |
| Aroclor-1260 [2C] | ND | 0.020 | mg/Kg wet | | | | | | | U |
| Aroclor-1262 | ND | 0.020 | mg/Kg wet | | | | | | | U |
| Aroclor-1262 [2C] | ND | 0.020 | mg/Kg wet | | | | | | | U |
| Aroclor-1268 | ND | 0.020 | mg/Kg wet | | | | | | | U |
| Aroclor-1268 [2C] | ND | 0.020 | mg/Kg wet | | | | | | | U |
| Surrogate: Decachlorobiphenyl | 0.162 | | mg/Kg wet | 0.196 | | 82.6 | 30-150 | | | |
| Surrogate: Decachlorobiphenyl [2C] | 0.149 | | mg/Kg wet | 0.196 | | 76.1 | 30-150 | | | |
| Surrogate: Tetrachloro-m-xylene | 0.107 | | mg/Kg wet | 0.196 | | 54.8 | 30-150 | | | |
| Surrogate: Tetrachloro-m-xylene [2C] | 0.0894 | | mg/Kg wet | 0.196 | | 45.6 | 30-150 | | | |
| LCS (B291820-BS1) | | | | | | | | | | |
| Prepared: 10/06/21 Analyzed: 10/07/21 | | | | | | | | | | |
| Aroclor-1016 | 0.15 | 0.019 | mg/Kg wet | 0.185 | | 79.3 | 40-140 | | | |
| Aroclor-1016 [2C] | 0.12 | 0.019 | mg/Kg wet | 0.185 | | 64.1 | 40-140 | | | |
| Aroclor-1260 | 0.15 | 0.019 | mg/Kg wet | 0.185 | | 78.8 | 40-140 | | | |
| Aroclor-1260 [2C] | 0.13 | 0.019 | mg/Kg wet | 0.185 | | 68.3 | 40-140 | | | |
| Surrogate: Decachlorobiphenyl | 0.174 | | mg/Kg wet | 0.185 | | 94.0 | 30-150 | | | |
| Surrogate: Decachlorobiphenyl [2C] | 0.160 | | mg/Kg wet | 0.185 | | 86.5 | 30-150 | | | |
| Surrogate: Tetrachloro-m-xylene | 0.142 | | mg/Kg wet | 0.185 | | 76.6 | 30-150 | | | |
| Surrogate: Tetrachloro-m-xylene [2C] | 0.117 | | mg/Kg wet | 0.185 | | 63.3 | 30-150 | | | |
| LCS Dup (B291820-BSD1) | | | | | | | | | | |
| Prepared: 10/06/21 Analyzed: 10/07/21 | | | | | | | | | | |
| Aroclor-1016 | 0.15 | 0.018 | mg/Kg wet | 0.183 | | 80.8 | 40-140 | 0.909 | 30 | |
| Aroclor-1016 [2C] | 0.12 | 0.018 | mg/Kg wet | 0.183 | | 65.3 | 40-140 | 0.917 | 30 | |
| Aroclor-1260 | 0.15 | 0.018 | mg/Kg wet | 0.183 | | 81.5 | 40-140 | 2.38 | 30 | |
| Aroclor-1260 [2C] | 0.13 | 0.018 | mg/Kg wet | 0.183 | | 70.7 | 40-140 | 2.50 | 30 | |
| Surrogate: Decachlorobiphenyl | 0.177 | | mg/Kg wet | 0.183 | | 96.6 | 30-150 | | | |
| Surrogate: Decachlorobiphenyl [2C] | 0.163 | | mg/Kg wet | 0.183 | | 88.9 | 30-150 | | | |
| Surrogate: Tetrachloro-m-xylene | 0.142 | | mg/Kg wet | 0.183 | | 77.4 | 30-150 | | | |
| Surrogate: Tetrachloro-m-xylene [2C] | 0.118 | | mg/Kg wet | 0.183 | | 64.1 | 30-150 | | | |

39 Spruce Street * East Longmeadow, MA 01028 * FAX 413/525-6405 * TEL. 413/525-2332

QUALITY CONTROL
Polychlorinated Biphenyls with 3540 Soxhlet Extraction - Quality Control

| Analyte | Result | Reporting Limit | Units | Spike Level | Source Result | %REC | %REC Limits | RPD | RPD Limit | Notes |
|--|--------|---------------------------|-----------|-------------|---------------------------------------|------|-------------|------|-----------|-------|
| Batch B291820 - SW-846 3540C | | | | | | | | | | |
| Matrix Spike (B291820-MS1) | | | | | | | | | | |
| | | Source: 2111827-16 | | | Prepared: 10/06/21 Analyzed: 10/08/21 | | | | | |
| Aroclor-1016 | 0.16 | 0.088 | mg/Kg dry | 0.220 | ND | 70.6 | 40-140 | | | |
| Aroclor-1016 [2C] | 0.15 | 0.088 | mg/Kg dry | 0.220 | ND | 69.0 | 40-140 | | | |
| Aroclor-1260 | 0.23 | 0.088 | mg/Kg dry | 0.220 | ND | 104 | 40-140 | | | |
| Aroclor-1260 [2C] | 0.18 | 0.088 | mg/Kg dry | 0.220 | ND | 82.6 | 40-140 | | | |
| Surrogate: Decachlorobiphenyl | 0.183 | | mg/Kg dry | 0.220 | | 83.0 | 30-150 | | | |
| Surrogate: Decachlorobiphenyl [2C] | 0.165 | | mg/Kg dry | 0.220 | | 74.8 | 30-150 | | | |
| Surrogate: Tetrachloro-m-xylene | 0.151 | | mg/Kg dry | 0.220 | | 68.6 | 30-150 | | | |
| Surrogate: Tetrachloro-m-xylene [2C] | 0.124 | | mg/Kg dry | 0.220 | | 56.2 | 30-150 | | | |
| Matrix Spike Dup (B291820-MSD1) | | | | | | | | | | |
| | | Source: 2111827-16 | | | Prepared: 10/06/21 Analyzed: 10/08/21 | | | | | |
| Aroclor-1016 | 0.18 | 0.091 | mg/Kg dry | 0.227 | ND | 80.3 | 40-140 | 15.6 | 50 | |
| Aroclor-1016 [2C] | 0.19 | 0.091 | mg/Kg dry | 0.227 | ND | 85.9 | 40-140 | 24.7 | 50 | |
| Aroclor-1260 | 0.23 | 0.091 | mg/Kg dry | 0.227 | ND | 102 | 40-140 | 1.10 | 50 | |
| Aroclor-1260 [2C] | 0.19 | 0.091 | mg/Kg dry | 0.227 | ND | 82.5 | 40-140 | 2.77 | 50 | |
| Surrogate: Decachlorobiphenyl | 0.164 | | mg/Kg dry | 0.227 | | 72.3 | 30-150 | | | |
| Surrogate: Decachlorobiphenyl [2C] | 0.148 | | mg/Kg dry | 0.227 | | 65.1 | 30-150 | | | |
| Surrogate: Tetrachloro-m-xylene | 0.143 | | mg/Kg dry | 0.227 | | 63.1 | 30-150 | | | |
| Surrogate: Tetrachloro-m-xylene [2C] | 0.118 | | mg/Kg dry | 0.227 | | 51.8 | 30-150 | | | |

39 Spruce Street * East Longmeadow, MA 01028 * FAX 413/525-6405 * TEL. 413/525-2332

IDENTIFICATION SUMMARY FOR SINGLE COMPONENT ANALYTES

HH-7-Mid (0.25-0.5)
SW-846 8082A

 Lab Sample ID: 2111827-01 Date(s) Analyzed: 10/07/2021 10/07/2021

 Instrument ID (1): ECD10 Instrument ID (2): ECD10

GC Column (1): ID: (mm) GC Column (2): ID: (mm)

| ANALYTE | COL | RT | RT WINDOW | | CONCENTRATION | %RPD |
|--------------|-----|-------|-----------|-------|---------------|------|
| | | | FROM | TO | | |
| Aroclor-1254 | 1 | 0.000 | -0.030 | 0.030 | 0.037 | |
| | 2 | 0.000 | -0.030 | 0.030 | 0.071 | 63.0 |

39 Spruce Street * East Longmeadow, MA 01028 * FAX 413/525-6405 * TEL. 413/525-2332

IDENTIFICATION SUMMARY FOR SINGLE COMPONENT ANALYTES

HH-7-Mid (0.5-1.5)

SW-846 8082A

 Lab Sample ID: 2111827-02 Date(s) Analyzed: 10/07/2021 10/07/2021

 Instrument ID (1): ECD10 Instrument ID (2): ECD10

GC Column (1): ID: (mm) GC Column (2): ID: (mm)

| ANALYTE | COL | RT | RT WINDOW | | CONCENTRATION | %RPD |
|--------------|-----|-------|-----------|-------|---------------|------|
| | | | FROM | TO | | |
| Aroclor-1254 | 1 | 0.000 | -0.030 | 0.030 | 0.042 | |
| | 2 | 0.000 | -0.030 | 0.030 | 0.054 | 25.0 |

39 Spruce Street * East Longmeadow, MA 01028 * FAX 413/525-6405 * TEL. 413/525-2332

IDENTIFICATION SUMMARY FOR SINGLE COMPONENT ANALYTES

FF-9-Mid (0.5-1.5)
SW-846 8082A

 Lab Sample ID: 2111827-11 Date(s) Analyzed: 10/08/2021 10/08/2021

 Instrument ID (1): ECD10 Instrument ID (2): ECD10

GC Column (1): ID: (mm) GC Column (2): ID: (mm)

| ANALYTE | COL | RT | RT WINDOW | | CONCENTRATION | %RPD |
|--------------|-----|-------|-----------|-------|---------------|------|
| | | | FROM | TO | | |
| Aroclor-1254 | 1 | 0.000 | -0.030 | 0.030 | 0.037 | |
| | 2 | 0.000 | -0.030 | 0.030 | 0.035 | 5.6 |

39 Spruce Street * East Longmeadow, MA 01028 * FAX 413/525-6405 * TEL. 413/525-2332

IDENTIFICATION SUMMARY FOR SINGLE COMPONENT ANALYTES

E-10 (0.5-1.5)

SW-846 8082A

 Lab Sample ID: 2111827-16 Date(s) Analyzed: 10/08/2021 10/08/2021

 Instrument ID (1): ECD10 Instrument ID (2): ECD10

GC Column (1): ID: (mm) GC Column (2): ID: (mm)

| ANALYTE | COL | RT | RT WINDOW | | CONCENTRATION | %RPD |
|--------------|-----|-------|-----------|-------|---------------|------|
| | | | FROM | TO | | |
| Aroclor-1254 | 1 | 0.000 | -0.030 | 0.030 | 0.077 | |
| | 2 | 0.000 | -0.030 | 0.030 | 0.087 | 12.2 |

IDENTIFICATION SUMMARY FOR SINGLE COMPONENT ANALYTES

LCS

SW-846 8082A

Lab Sample ID: B291820-BS1 Date(s) Analyzed: 10/07/2021 10/07/2021

Instrument ID (1): ECD10 Instrument ID (2): ECD10

GC Column (1): ID: (mm) GC Column (2): ID: (mm)

| ANALYTE | COL | RT | RT WINDOW | | CONCENTRATION | %RPD |
|--------------|-----|-------|-----------|-------|---------------|------|
| | | | FROM | TO | | |
| Aroclor-1016 | 1 | 0.000 | -0.030 | 0.030 | 0.15 | |
| | 2 | 0.000 | -0.030 | 0.030 | 0.12 | 22.2 |
| Aroclor-1260 | 1 | 0.000 | -0.030 | 0.030 | 0.15 | |
| | 2 | 0.000 | -0.030 | 0.030 | 0.13 | 14.3 |

39 Spruce Street * East Longmeadow, MA 01028 * FAX 413/525-6405 * TEL. 413/525-2332

**IDENTIFICATION SUMMARY
FOR SINGLE COMPONENT ANALYTES**

LCS Dup

SW-846 8082A

Lab Sample ID: B291820-BSD1 Date(s) Analyzed: 10/07/2021 10/07/2021

Instrument ID (1): ECD10 Instrument ID (2): ECD10

GC Column (1): ID: (mm) GC Column (2): ID: (mm)

| ANALYTE | COL | RT | RT WINDOW | | CONCENTRATION | %RPD |
|--------------|-----|-------|-----------|-------|---------------|------|
| | | | FROM | TO | | |
| Aroclor-1016 | 1 | 0.000 | -0.030 | 0.030 | 0.15 | |
| | 2 | 0.000 | -0.030 | 0.030 | 0.12 | 22.2 |
| Aroclor-1260 | 1 | 0.000 | -0.030 | 0.030 | 0.15 | |
| | 2 | 0.000 | -0.030 | 0.030 | 0.13 | 14.3 |

39 Spruce Street * East Longmeadow, MA 01028 * FAX 413/525-6405 * TEL. 413/525-2332

IDENTIFICATION SUMMARY FOR SINGLE COMPONENT ANALYTES

Matrix Spike

SW-846 8082A

 Lab Sample ID: B291820-MS1 Date(s) Analyzed: 10/08/2021 10/08/2021

 Instrument ID (1): ECD10 Instrument ID (2): ECD10

GC Column (1): ID: (mm) GC Column (2): ID: (mm)

| ANALYTE | COL | RT | RT WINDOW | | CONCENTRATION | %RPD |
|--------------|-----|-------|-----------|-------|---------------|------|
| | | | FROM | TO | | |
| Aroclor-1016 | 1 | 0.000 | -0.030 | 0.030 | 0.16 | |
| | 2 | 0.000 | -0.030 | 0.030 | 0.15 | 6.5 |
| Aroclor-1260 | 1 | 0.000 | -0.030 | 0.030 | 0.23 | |
| | 2 | 0.000 | -0.030 | 0.030 | 0.18 | 24.4 |

39 Spruce Street * East Longmeadow, MA 01028 * FAX 413/525-6405 * TEL. 413/525-2332

FLAG/QUALIFIER SUMMARY

| | |
|------|--|
| * | QC result is outside of established limits. |
| † | Wide recovery limits established for difficult compound. |
| ‡ | Wide RPD limits established for difficult compound. |
| # | Data exceeded client recommended or regulatory level |
| ND | Not Detected |
| RL | Reporting Limit is at the level of quantitation (LOQ) |
| DL | Detection Limit is the lower limit of detection determined by the MDL study |
| MCL | Maximum Contaminant Level |
| | Percent recoveries and relative percent differences (RPDs) are determined by the software using values in the calculation which have not been rounded. |
| | No results have been blank subtracted unless specified in the case narrative section. |
| J | Detected but below the Reporting Limit (lowest calibration standard); therefore, result is an estimated concentration (CLP J-Flag). |
| P-02 | Sample RPD between primary and confirmatory analysis exceeded 40%. Per EPA method 8000, the lower value was reported due to obvious chromatographic interference on the column with the higher result. |
| U | Analyte included in the analysis, but not detected |

CERTIFICATIONS
Certified Analyses included in this Report

| Analyte | Certifications |
|-----------------------------|----------------------|
| <i>SW-846 8082A in Soil</i> | |
| Aroclor-1016 | CT,NH,NY,ME,NC,VA,PA |
| Aroclor-1016 [2C] | CT,NH,NY,ME,NC,VA,PA |
| Aroclor-1221 | CT,NH,NY,ME,NC,VA,PA |
| Aroclor-1221 [2C] | CT,NH,NY,ME,NC,VA,PA |
| Aroclor-1232 | CT,NH,NY,ME,NC,VA,PA |
| Aroclor-1232 [2C] | CT,NH,NY,ME,NC,VA,PA |
| Aroclor-1242 | CT,NH,NY,ME,NC,VA,PA |
| Aroclor-1242 [2C] | CT,NH,NY,ME,NC,VA,PA |
| Aroclor-1248 | CT,NH,NY,ME,NC,VA,PA |
| Aroclor-1248 [2C] | CT,NH,NY,ME,NC,VA,PA |
| Aroclor-1254 | CT,NH,NY,ME,NC,VA,PA |
| Aroclor-1254 [2C] | CT,NH,NY,ME,NC,VA,PA |
| Aroclor-1260 | CT,NH,NY,ME,NC,VA,PA |
| Aroclor-1260 [2C] | CT,NH,NY,ME,NC,VA,PA |
| Aroclor-1262 | NY,NC,VA,PA |
| Aroclor-1262 [2C] | NY,NC,VA,PA |
| Aroclor-1268 | NY,NC,VA,PA |
| Aroclor-1268 [2C] | NY,NC,VA,PA |

Con-Test, a Pace Environmental Laboratory, operates under the following certifications and accreditations:

| Code | Description | Number | Expires |
|-------|--|---------------|------------|
| AIHA | AIHA-LAP, LLC - ISO17025:2017 | 100033 | 03/1/2022 |
| MA | Massachusetts DEP | M-MA100 | 06/30/2022 |
| CT | Connecticut Department of Public Health | PH-0165 | 12/31/2022 |
| NY | New York State Department of Health | 10899 NELAP | 04/1/2022 |
| NH-S | New Hampshire Environmental Lab | 2516 NELAP | 02/5/2022 |
| RI | Rhode Island Department of Health | LAO00112 | 12/30/2021 |
| NC | North Carolina Div. of Water Quality | 652 | 12/31/2021 |
| NJ | New Jersey DEP | MA007 NELAP | 06/30/2022 |
| FL | Florida Department of Health | E871027 NELAP | 06/30/2022 |
| VT | Vermont Department of Health Lead Laboratory | LL720741 | 07/30/2022 |
| ME | State of Maine | MA00100 | 06/9/2023 |
| VA | Commonwealth of Virginia | 460217 | 12/14/2021 |
| NH-P | New Hampshire Environmental Lab | 2557 NELAP | 09/6/2022 |
| VT-DW | Vermont Department of Health Drinking Water | VT-255716 | 06/12/2022 |
| NC-DW | North Carolina Department of Health | 25703 | 07/31/2022 |
| PA | Commonwealth of Pennsylvania DEP | 68-05812 | 06/30/2022 |
| MI | Dept. of Env, Great Lakes, and Energy | 9100 | 09/6/2022 |

I Have Not Confirmed Sample Container Numbers With Lab Staff Before Relinquishing Over Samples _____



con-test
ANALYTICAL LABORATORY

Doc# 277 Rev 5 2017

Login Sample Receipt Checklist - (Rejection Criteria Listing - Using Acceptance Policy) Any False Statement will be brought to the attention of the Client - State True or False

Client Wilcox & Barton

Received By RLF Date 9/30/21 Time 1855

How were the samples received? In Cooler T No Cooler _____ On Ice T No Ice _____
Direct from Sampling _____ Ambient _____ Melted Ice _____

Were samples within Temperature? 2-6°C T By Gun # 3 Actual Temp - 2.3, 4.8°
By Blank # _____ Actual Temp - _____

Was Custody Seal Intact? LA Were Samples Tampered with? LA
Was COC Relinquished? T Does Chain Agree With Samples? T

Are there broken/leaking/loose caps on any samples? F

Is COC in ink/ Legible? T Were samples received within holding time? T

Did COC include all pertinent Information? Client T Analysis T Sampler Name T
Project T ID's T Collection Dates/Times T

Are Sample labels filled out and legible? T

Are there Lab to Filters? F Who was notified? _____

Are there Rushes? F Who was notified? _____

Are there Short Holds? F Who was notified? _____

Is there enough Volume? T

Is there Headspace where applicable? LA MS/MSD? F

Proper Media/Containers Used? T Is splitting samples required? F

Were trip blanks received? F On COC? F

Do all samples have the proper pH? Acid LA Base LA

| Vials | # | Containers: | # | # | # |
|--------------|---|--------------|---|-----------------|-------------------------|
| Unp- | | 1 Liter Amb. | | 1 Liter Plastic | 16 oz Amb. |
| HCL- | | 500 mL Amb. | | 500 mL Plastic | 8oz Amb/Clear |
| Meoh- | | 250 mL Amb. | | 250 mL Plastic | 4oz Amb/Clear <u>20</u> |
| Bisulfate- | | Flashpoint | | Col./Bacteria | 2oz Amb/Clear |
| DI- | | Other Glass | | Other Plastic | Encore |
| Thiosulfate- | | SOC Kit | | Plastic Bag | Frozen: |
| Sulfuric- | | Perchlorate | | Ziplock | |

Unused Media

| Vials | # | Containers: | # | # | # |
|--------------|---|---------------|---|-----------------|---------------|
| Unp- | | 1 Liter Amb. | | 1 Liter Plastic | 16 oz Amb. |
| HCL- | | 500 mL Amb. | | 500 mL Plastic | 8oz Amb/Clear |
| Meoh- | | 250 mL Amb. | | 250 mL Plastic | 4oz Amb/Clear |
| Bisulfate- | | Col./Bacteria | | Flashpoint | 2oz Amb/Clear |
| DI- | | Other Plastic | | Other Glass | Encore |
| Thiosulfate- | | SOC Kit | | Plastic Bag | Frozen: |
| Sulfuric- | | Perchlorate | | Ziplock | |

Comments:

October 11, 2021

William Wilcox
Wilcox & Barton
1115 Route 100B, Suite 200
Moretown, VT 05660

Project Location: 375 Banfield Rd., Portsmouth, NH
Client Job Number:
Project Number: BANF0005
Laboratory Work Order Number: 2111828

Enclosed are results of analyses for samples as received by the laboratory on September 30, 2021. If you have any questions concerning this report, please feel free to contact me.

Sincerely,



Scott C. Basal
Project Manager

Table of Contents

| | |
|--------------------------------|----|
| Sample Summary | 4 |
| Case Narrative | 5 |
| Sample Results | 6 |
| 21I1828-01 | 6 |
| 21I1828-02 | 8 |
| 21I1828-03 | 10 |
| 21I1828-04 | 12 |
| 21I1828-05 | 14 |
| 21I1828-06 | 16 |
| 21I1828-07 | 18 |
| 21I1828-08 | 20 |
| 21I1828-09 | 22 |
| 21I1828-10 | 24 |
| 21I1828-11 | 26 |
| 21I1828-12 | 28 |
| 21I1828-13 | 30 |
| 21I1828-14 | 32 |
| 21I1828-15 | 34 |
| 21I1828-16 | 36 |
| 21I1828-17 | 38 |
| 21I1828-18 | 40 |
| 21I1828-19 | 42 |
| 21I1828-20 | 44 |
| Sample Preparation Information | 46 |
| QC Data | 47 |

Table of Contents (continued)

| | |
|--|----|
| Polychlorinated Biphenyls with 3540 Soxhlet Extraction | 47 |
| B291929 | 47 |
| Dual Column RPD Report | 49 |
| Flag/Qualifier Summary | 65 |
| Certifications | 66 |
| Chain of Custody/Sample Receipt | 67 |

39 Spruce Street * East Longmeadow, MA 01028 * FAX 413/525-6405 * TEL. 413/525-2332

Wilcox & Barton
 1115 Route 100B, Suite 200
 Moretown, VT 05660
 ATTN: William Wilcox

REPORT DATE: 10/11/2021

PURCHASE ORDER NUMBER:

PROJECT NUMBER: BANF0005

ANALYTICAL SUMMARY

WORK ORDER NUMBER: 2111828

The results of analyses performed on the following samples submitted to CON-TEST, a Pace Analytical Laboratory, are found in this report.

PROJECT LOCATION: 375 Banfield Rd., Portsmouth, NH

| FIELD SAMPLE # | LAB ID: | MATRIX | SAMPLE DESCRIPTION | TEST | SUB LAB |
|----------------|------------|--------|--------------------|--------------------------|---------|
| B-8 (0.25-0.5) | 2111828-01 | Soil | | SM 2540G SW-846 8082A | |
| B-8 (0.5-1.5) | 2111828-02 | Soil | | SM 2540G SW-846 8082A | |
| B-9 (0.25-0.5) | 2111828-03 | Soil | | SM 2540G SW-846 8082A | |
| B-9 (0.5-1.5) | 2111828-04 | Soil | | SM 2540G SW-846 8082A | |
| C-7 (0.25-0.5) | 2111828-05 | Soil | | SM 2540G SW-846 8082A | |
| C-7 (0.5-1.5) | 2111828-06 | Soil | | SM 2540G SW-846 8082A | |
| C-5 (0.25-0.5) | 2111828-07 | Soil | | SM 2540G SW-846 8082A | |
| C-5 (0.5-1.5) | 2111828-08 | Soil | | SM 2540G SW-846 8082A | |
| D-6 (0.25-0.5) | 2111828-09 | Soil | | SM 2540G SW-846 8082A | |
| D-6 (0.5-1.5) | 2111828-10 | Soil | | SM 2540G SW-846 8082A | |
| D-6 (1.5-3) | 2111828-11 | Soil | | SM 2540G SW-846 8082A | |
| E-7 (0.25-0.5) | 2111828-12 | Soil | | SM 2540G SW-846 8082A | |
| E-7 (0.5-1.5) | 2111828-13 | Soil | | SM 2540G SW-846 8082A | |
| E-7 (1.5-3) | 2111828-14 | Soil | | SM 2540G SW-846 8082A | |
| F-6 (0.25-0.5) | 2111828-15 | Soil | | SM 2540G SW-846 8082A | |
| F-6 (0.5-1.5) | 2111828-16 | Soil | | SM 2540G SW-846 8082A | |
| E-5 (0.25-0.5) | 2111828-17 | Soil | | SM 2540G SW-846 8082A | |
| E-5 (0.5-1.5) | 2111828-18 | Soil | | SM 2540G SW-846 8082A | |
| F-5 (0.25-0.5) | 2111828-19 | Soil | | SM 2540G SW-846 8082A | |
| F-5 (0.5-1.5) | 2111828-20 | Soil | | SM 2540G SW-846 8082A | |

CASE NARRATIVE SUMMARY

All reported results are within defined laboratory quality control objectives unless listed below or otherwise qualified in this report.

SW-846 8082A

Qualifications:

S-01

The surrogate recovery for this sample is not available due to sample dilution below the surrogate reporting limit required from high analyte concentration and/or matrix interferences.

Analyte & Samples(s) Qualified:

Decachlorobiphenyl

2111828-18[E-5 (0.5-1.5)]

Decachlorobiphenyl [2C]

2111828-18[E-5 (0.5-1.5)]

Tetrachloro-m-xylene

2111828-18[E-5 (0.5-1.5)]

Tetrachloro-m-xylene [2C]

2111828-18[E-5 (0.5-1.5)]

The results of analyses reported only relate to samples submitted to Con-Test, a Pace Analytical Laboratory, for testing.

I certify that the analyses listed above, unless specifically listed as subcontracted, if any, were performed under my direction according to the approved methodologies listed in this document, and that based upon my inquiry of those individuals immediately responsible for obtaining the information, the material contained in this report is, to the best of my knowledge and belief, accurate and complete.



Daren J. Damboragian
Director of Operations

39 Spruce Street * East Longmeadow, MA 01028 * FAX 413/525-6405 * TEL. 413/525-2332

Project Location: 375 Banfield Rd., Portsmouth, NH Sample Description:

Work Order: 2111828

Date Received: 9/30/2021

Field Sample #: B-8 (0.25-0.5)

Sampled: 9/30/2021 10:50

Sample ID: 2111828-01

Sample Matrix: Soil

Polychlorinated Biphenyls with 3540 Soxhlet Extraction

| Analyte | Results | RL | DL | Units | Dilution | Flag/Qual | Method | Date Prepared | Date/Time Analyzed | Analyst |
|--------------------------|---------|------------|-------|-----------------|----------|-----------|--------------|---------------|--------------------|---------|
| Aroclor-1016 [1] | ND | 0.099 | 0.044 | mg/Kg dry | 4 | U | SW-846 8082A | 10/7/21 | 10/8/21 23:33 | SFM |
| Aroclor-1221 [1] | ND | 0.099 | 0.074 | mg/Kg dry | 4 | U | SW-846 8082A | 10/7/21 | 10/8/21 23:33 | SFM |
| Aroclor-1232 [1] | ND | 0.099 | 0.089 | mg/Kg dry | 4 | U | SW-846 8082A | 10/7/21 | 10/8/21 23:33 | SFM |
| Aroclor-1242 [1] | ND | 0.099 | 0.074 | mg/Kg dry | 4 | U | SW-846 8082A | 10/7/21 | 10/8/21 23:33 | SFM |
| Aroclor-1248 [1] | ND | 0.099 | 0.035 | mg/Kg dry | 4 | U | SW-846 8082A | 10/7/21 | 10/8/21 23:33 | SFM |
| Aroclor-1254 [1] | ND | 0.099 | 0.040 | mg/Kg dry | 4 | U | SW-846 8082A | 10/7/21 | 10/8/21 23:33 | SFM |
| Aroclor-1260 [1] | ND | 0.099 | 0.054 | mg/Kg dry | 4 | U | SW-846 8082A | 10/7/21 | 10/8/21 23:33 | SFM |
| Aroclor-1262 [1] | ND | 0.099 | 0.049 | mg/Kg dry | 4 | U | SW-846 8082A | 10/7/21 | 10/8/21 23:33 | SFM |
| Aroclor-1268 [1] | ND | 0.099 | 0.079 | mg/Kg dry | 4 | U | SW-846 8082A | 10/7/21 | 10/8/21 23:33 | SFM |
| Surrogates | | % Recovery | | Recovery Limits | | Flag/Qual | | | | |
| Decachlorobiphenyl [1] | | 68.5 | | 30-150 | | | | | 10/8/21 23:33 | |
| Decachlorobiphenyl [2] | | 67.0 | | 30-150 | | | | | 10/8/21 23:33 | |
| Tetrachloro-m-xylene [1] | | 81.7 | | 30-150 | | | | | 10/8/21 23:33 | |
| Tetrachloro-m-xylene [2] | | 77.8 | | 30-150 | | | | | 10/8/21 23:33 | |

39 Spruce Street * East Longmeadow, MA 01028 * FAX 413/525-6405 * TEL. 413/525-2332

Project Location: 375 Banfield Rd., Portsmouth, NH

Sample Description:

Work Order: 2111828

Date Received: 9/30/2021

Field Sample #: B-8 (0.25-0.5)

Sampled: 9/30/2021 10:50

Sample ID: 2111828-01

Sample Matrix: Soil

Conventional Chemistry Parameters by EPA/PHA/SW-846 Methods (Total)

| Analyte | Results | RL | Units | Dilution | Flag/Qual | Method | Date Prepared | Date/Time Analyzed | Analyst |
|----------|---------|----|-------|----------|-----------|----------|---------------|--------------------|---------|
| % Solids | 80.9 | | % Wt | 1 | | SM 2540G | 10/8/21 | 10/8/21 16:52 | JLH |

39 Spruce Street * East Longmeadow, MA 01028 * FAX 413/525-6405 * TEL. 413/525-2332

Project Location: 375 Banfield Rd., Portsmouth, NH Sample Description:

Work Order: 2111828

Date Received: 9/30/2021

Field Sample #: B-8 (0.5-1.5)

Sampled: 9/30/2021 10:52

Sample ID: 2111828-02

Sample Matrix: Soil

Polychlorinated Biphenyls with 3540 Soxhlet Extraction

| Analyte | Results | RL | DL | Units | Dilution | Flag/Qual | Method | Date Prepared | Date/Time Analyzed | Analyst |
|--------------------------|---------|------------|-----------------|-----------|----------|-----------|--------------|---------------|--------------------|---------|
| Aroclor-1016 [1] | ND | 0.096 | 0.043 | mg/Kg dry | 4 | U | SW-846 8082A | 10/7/21 | 10/8/21 23:50 | SFM |
| Aroclor-1221 [1] | ND | 0.096 | 0.072 | mg/Kg dry | 4 | U | SW-846 8082A | 10/7/21 | 10/8/21 23:50 | SFM |
| Aroclor-1232 [1] | ND | 0.096 | 0.086 | mg/Kg dry | 4 | U | SW-846 8082A | 10/7/21 | 10/8/21 23:50 | SFM |
| Aroclor-1242 [1] | ND | 0.096 | 0.072 | mg/Kg dry | 4 | U | SW-846 8082A | 10/7/21 | 10/8/21 23:50 | SFM |
| Aroclor-1248 [1] | ND | 0.096 | 0.033 | mg/Kg dry | 4 | U | SW-846 8082A | 10/7/21 | 10/8/21 23:50 | SFM |
| Aroclor-1254 [2] | 0.48 | 0.096 | 0.038 | mg/Kg dry | 4 | | SW-846 8082A | 10/7/21 | 10/8/21 23:50 | SFM |
| Aroclor-1260 [2] | 0.13 | 0.096 | 0.053 | mg/Kg dry | 4 | | SW-846 8082A | 10/7/21 | 10/8/21 23:50 | SFM |
| Aroclor-1262 [1] | ND | 0.096 | 0.048 | mg/Kg dry | 4 | U | SW-846 8082A | 10/7/21 | 10/8/21 23:50 | SFM |
| Aroclor-1268 [1] | ND | 0.096 | 0.077 | mg/Kg dry | 4 | U | SW-846 8082A | 10/7/21 | 10/8/21 23:50 | SFM |
| Surrogates | | % Recovery | Recovery Limits | | | Flag/Qual | | | | |
| Decachlorobiphenyl [1] | | 109 | 30-150 | | | | | | 10/8/21 23:50 | |
| Decachlorobiphenyl [2] | | 110 | 30-150 | | | | | | 10/8/21 23:50 | |
| Tetrachloro-m-xylene [1] | | 85.3 | 30-150 | | | | | | 10/8/21 23:50 | |
| Tetrachloro-m-xylene [2] | | 80.5 | 30-150 | | | | | | 10/8/21 23:50 | |

39 Spruce Street * East Longmeadow, MA 01028 * FAX 413/525-6405 * TEL. 413/525-2332

Project Location: 375 Banfield Rd., Portsmouth, NH

Sample Description:

Work Order: 2111828

Date Received: 9/30/2021

Field Sample #: B-8 (0.5-1.5)

Sampled: 9/30/2021 10:52

Sample ID: 2111828-02

Sample Matrix: Soil

Conventional Chemistry Parameters by EPA/APHA/SW-846 Methods (Total)

| Analyte | Results | RL | Units | Dilution | Flag/Qual | Method | Date Prepared | Date/Time Analyzed | Analyst |
|----------|---------|----|-------|----------|-----------|----------|---------------|--------------------|---------|
| % Solids | 83.6 | | % Wt | 1 | | SM 2540G | 10/8/21 | 10/8/21 16:53 | JLH |

39 Spruce Street * East Longmeadow, MA 01028 * FAX 413/525-6405 * TEL. 413/525-2332

Project Location: 375 Banfield Rd., Portsmouth, NH Sample Description:

Work Order: 2111828

Date Received: 9/30/2021

Field Sample #: B-9 (0.25-0.5)

Sampled: 9/30/2021 11:00

Sample ID: 2111828-03

Sample Matrix: Soil

Polychlorinated Biphenyls with 3540 Soxhlet Extraction

| Analyte | Results | RL | DL | Units | Dilution | Flag/Qual | Method | Date Prepared | Date/Time Analyzed | Analyst |
|--------------------------|---------|------------|-----------------|-----------|----------|-----------|--------------|---------------|--------------------|---------|
| Aroclor-1016 [1] | ND | 0.12 | 0.053 | mg/Kg dry | 4 | U | SW-846 8082A | 10/7/21 | 10/9/21 0:08 | SFM |
| Aroclor-1221 [1] | ND | 0.12 | 0.088 | mg/Kg dry | 4 | U | SW-846 8082A | 10/7/21 | 10/9/21 0:08 | SFM |
| Aroclor-1232 [1] | ND | 0.12 | 0.11 | mg/Kg dry | 4 | U | SW-846 8082A | 10/7/21 | 10/9/21 0:08 | SFM |
| Aroclor-1242 [1] | ND | 0.12 | 0.088 | mg/Kg dry | 4 | U | SW-846 8082A | 10/7/21 | 10/9/21 0:08 | SFM |
| Aroclor-1248 [1] | ND | 0.12 | 0.041 | mg/Kg dry | 4 | U | SW-846 8082A | 10/7/21 | 10/9/21 0:08 | SFM |
| Aroclor-1254 [2] | 0.13 | 0.12 | 0.047 | mg/Kg dry | 4 | | SW-846 8082A | 10/7/21 | 10/9/21 0:08 | SFM |
| Aroclor-1260 [1] | ND | 0.12 | 0.064 | mg/Kg dry | 4 | U | SW-846 8082A | 10/7/21 | 10/9/21 0:08 | SFM |
| Aroclor-1262 [1] | ND | 0.12 | 0.059 | mg/Kg dry | 4 | U | SW-846 8082A | 10/7/21 | 10/9/21 0:08 | SFM |
| Aroclor-1268 [1] | ND | 0.12 | 0.094 | mg/Kg dry | 4 | U | SW-846 8082A | 10/7/21 | 10/9/21 0:08 | SFM |
| Surrogates | | % Recovery | Recovery Limits | | | Flag/Qual | | | | |
| Decachlorobiphenyl [1] | | 69.4 | 30-150 | | | | | | 10/9/21 0:08 | |
| Decachlorobiphenyl [2] | | 81.5 | 30-150 | | | | | | 10/9/21 0:08 | |
| Tetrachloro-m-xylene [1] | | 82.0 | 30-150 | | | | | | 10/9/21 0:08 | |
| Tetrachloro-m-xylene [2] | | 76.2 | 30-150 | | | | | | 10/9/21 0:08 | |

39 Spruce Street * East Longmeadow, MA 01028 * FAX 413/525-6405 * TEL. 413/525-2332

Project Location: 375 Banfield Rd., Portsmouth, NH

Sample Description:

Work Order: 2111828

Date Received: 9/30/2021

Field Sample #: B-9 (0.25-0.5)

Sampled: 9/30/2021 11:00

Sample ID: 2111828-03

Sample Matrix: Soil

Conventional Chemistry Parameters by EPA/APHA/SW-846 Methods (Total)

| Analyte | Results | RL | Units | Dilution | Flag/Qual | Method | Date Prepared | Date/Time Analyzed | Analyst |
|----------|---------|----|-------|----------|-----------|----------|---------------|--------------------|---------|
| % Solids | 68.2 | | % Wt | 1 | | SM 2540G | 10/8/21 | 10/8/21 16:53 | JLH |

39 Spruce Street * East Longmeadow, MA 01028 * FAX 413/525-6405 * TEL. 413/525-2332

Project Location: 375 Banfield Rd., Portsmouth, NH Sample Description:

Work Order: 2111828

Date Received: 9/30/2021

Field Sample #: B-9 (0.5-1.5)

Sampled: 9/30/2021 11:03

Sample ID: 2111828-04

Sample Matrix: Soil

Polychlorinated Biphenyls with 3540 Soxhlet Extraction

| Analyte | Results | RL | DL | Units | Dilution | Flag/Qual | Method | Date Prepared | Date/Time Analyzed | Analyst |
|--------------------------|---------|------------|-----------------|-----------|----------|-----------|--------------|---------------|--------------------|---------|
| Aroclor-1016 [1] | ND | 0.12 | 0.054 | mg/Kg dry | 4 | U | SW-846 8082A | 10/7/21 | 10/9/21 0:25 | SFM |
| Aroclor-1221 [1] | ND | 0.12 | 0.091 | mg/Kg dry | 4 | U | SW-846 8082A | 10/7/21 | 10/9/21 0:25 | SFM |
| Aroclor-1232 [1] | ND | 0.12 | 0.11 | mg/Kg dry | 4 | U | SW-846 8082A | 10/7/21 | 10/9/21 0:25 | SFM |
| Aroclor-1242 [1] | ND | 0.12 | 0.091 | mg/Kg dry | 4 | U | SW-846 8082A | 10/7/21 | 10/9/21 0:25 | SFM |
| Aroclor-1248 [1] | ND | 0.12 | 0.042 | mg/Kg dry | 4 | U | SW-846 8082A | 10/7/21 | 10/9/21 0:25 | SFM |
| Aroclor-1254 [2] | 0.15 | 0.12 | 0.048 | mg/Kg dry | 4 | | SW-846 8082A | 10/7/21 | 10/9/21 0:25 | SFM |
| Aroclor-1260 [1] | ND | 0.12 | 0.067 | mg/Kg dry | 4 | U | SW-846 8082A | 10/7/21 | 10/9/21 0:25 | SFM |
| Aroclor-1262 [1] | ND | 0.12 | 0.060 | mg/Kg dry | 4 | U | SW-846 8082A | 10/7/21 | 10/9/21 0:25 | SFM |
| Aroclor-1268 [1] | ND | 0.12 | 0.097 | mg/Kg dry | 4 | U | SW-846 8082A | 10/7/21 | 10/9/21 0:25 | SFM |
| Surrogates | | % Recovery | Recovery Limits | | | Flag/Qual | | | | |
| Decachlorobiphenyl [1] | | 66.8 | 30-150 | | | | | | 10/9/21 0:25 | |
| Decachlorobiphenyl [2] | | 76.6 | 30-150 | | | | | | 10/9/21 0:25 | |
| Tetrachloro-m-xylene [1] | | 79.7 | 30-150 | | | | | | 10/9/21 0:25 | |
| Tetrachloro-m-xylene [2] | | 73.7 | 30-150 | | | | | | 10/9/21 0:25 | |

39 Spruce Street * East Longmeadow, MA 01028 * FAX 413/525-6405 * TEL. 413/525-2332

Project Location: 375 Banfield Rd., Portsmouth, NH Sample Description:

Work Order: 2111828

Date Received: 9/30/2021

Field Sample #: B-9 (0.5-1.5)

Sampled: 9/30/2021 11:03

Sample ID: 2111828-04

Sample Matrix: Soil

Conventional Chemistry Parameters by EPA/APHA/SW-846 Methods (Total)

| Analyte | Results | RL | Units | Dilution | Flag/Qual | Method | Date Prepared | Date/Time Analyzed | Analyst |
|----------|---------|----|-------|----------|-----------|----------|---------------|--------------------|---------|
| % Solids | 66.2 | | % Wt | 1 | | SM 2540G | 10/8/21 | 10/8/21 16:53 | JLH |

39 Spruce Street * East Longmeadow, MA 01028 * FAX 413/525-6405 * TEL. 413/525-2332

Project Location: 375 Banfield Rd., Portsmouth, NH Sample Description:

Work Order: 2111828

Date Received: 9/30/2021

Field Sample #: C-7 (0.25-0.5)

Sampled: 9/30/2021 11:20

Sample ID: 2111828-05

Sample Matrix: Soil

Polychlorinated Biphenyls with 3540 Soxhlet Extraction

| Analyte | Results | RL | DL | Units | Dilution | Flag/Qual | Method | Date Prepared | Date/Time Analyzed | Analyst |
|--------------------------|---------|------------|-----------------|-----------|----------|-----------|--------------|---------------|--------------------|---------|
| Aroclor-1016 [1] | ND | 0.088 | 0.040 | mg/Kg dry | 4 | U | SW-846 8082A | 10/7/21 | 10/9/21 0:43 | SFM |
| Aroclor-1221 [1] | ND | 0.088 | 0.066 | mg/Kg dry | 4 | U | SW-846 8082A | 10/7/21 | 10/9/21 0:43 | SFM |
| Aroclor-1232 [1] | ND | 0.088 | 0.080 | mg/Kg dry | 4 | U | SW-846 8082A | 10/7/21 | 10/9/21 0:43 | SFM |
| Aroclor-1242 [1] | ND | 0.088 | 0.066 | mg/Kg dry | 4 | U | SW-846 8082A | 10/7/21 | 10/9/21 0:43 | SFM |
| Aroclor-1248 [1] | ND | 0.088 | 0.031 | mg/Kg dry | 4 | U | SW-846 8082A | 10/7/21 | 10/9/21 0:43 | SFM |
| Aroclor-1254 [1] | ND | 0.088 | 0.035 | mg/Kg dry | 4 | U | SW-846 8082A | 10/7/21 | 10/9/21 0:43 | SFM |
| Aroclor-1260 [1] | ND | 0.088 | 0.049 | mg/Kg dry | 4 | U | SW-846 8082A | 10/7/21 | 10/9/21 0:43 | SFM |
| Aroclor-1262 [1] | ND | 0.088 | 0.044 | mg/Kg dry | 4 | U | SW-846 8082A | 10/7/21 | 10/9/21 0:43 | SFM |
| Aroclor-1268 [1] | ND | 0.088 | 0.071 | mg/Kg dry | 4 | U | SW-846 8082A | 10/7/21 | 10/9/21 0:43 | SFM |
| Surrogates | | % Recovery | Recovery Limits | | | Flag/Qual | | | | |
| Decachlorobiphenyl [1] | | 79.0 | 30-150 | | | | | | 10/9/21 0:43 | |
| Decachlorobiphenyl [2] | | 78.1 | 30-150 | | | | | | 10/9/21 0:43 | |
| Tetrachloro-m-xylene [1] | | 90.5 | 30-150 | | | | | | 10/9/21 0:43 | |
| Tetrachloro-m-xylene [2] | | 86.1 | 30-150 | | | | | | 10/9/21 0:43 | |

39 Spruce Street * East Longmeadow, MA 01028 * FAX 413/525-6405 * TEL. 413/525-2332

Project Location: 375 Banfield Rd., Portsmouth, NH

Sample Description:

Work Order: 2111828

Date Received: 9/30/2021

Field Sample #: C-7 (0.25-0.5)

Sampled: 9/30/2021 11:20

Sample ID: 2111828-05

Sample Matrix: Soil

Conventional Chemistry Parameters by EPA/APHA/SW-846 Methods (Total)

| Analyte | Results | RL | Units | Dilution | Flag/Qual | Method | Date Prepared | Date/Time Analyzed | Analyst |
|----------|---------|----|-------|----------|-----------|----------|---------------|--------------------|---------|
| % Solids | 90.5 | | % Wt | 1 | | SM 2540G | 10/8/21 | 10/8/21 16:53 | JLH |

39 Spruce Street * East Longmeadow, MA 01028 * FAX 413/525-6405 * TEL. 413/525-2332

Project Location: 375 Banfield Rd., Portsmouth, NH Sample Description:

Work Order: 2111828

Date Received: 9/30/2021

Field Sample #: C-7 (0.5-1.5)

Sampled: 9/30/2021 11:25

Sample ID: 2111828-06

Sample Matrix: Soil

Polychlorinated Biphenyls with 3540 Soxhlet Extraction

| Analyte | Results | RL | DL | Units | Dilution | Flag/Qual | Method | Date Prepared | Date/Time Analyzed | Analyst |
|--------------------------|---------|------------|-----------------|-----------|----------|-----------|--------------|---------------|--------------------|---------|
| Aroclor-1016 [1] | ND | 0.089 | 0.040 | mg/Kg dry | 4 | U | SW-846 8082A | 10/7/21 | 10/9/21 1:00 | SFM |
| Aroclor-1221 [1] | ND | 0.089 | 0.066 | mg/Kg dry | 4 | U | SW-846 8082A | 10/7/21 | 10/9/21 1:00 | SFM |
| Aroclor-1232 [1] | ND | 0.089 | 0.080 | mg/Kg dry | 4 | U | SW-846 8082A | 10/7/21 | 10/9/21 1:00 | SFM |
| Aroclor-1242 [1] | ND | 0.089 | 0.066 | mg/Kg dry | 4 | U | SW-846 8082A | 10/7/21 | 10/9/21 1:00 | SFM |
| Aroclor-1248 [1] | ND | 0.089 | 0.031 | mg/Kg dry | 4 | U | SW-846 8082A | 10/7/21 | 10/9/21 1:00 | SFM |
| Aroclor-1254 [1] | 0.092 | 0.089 | 0.035 | mg/Kg dry | 4 | | SW-846 8082A | 10/7/21 | 10/9/21 1:00 | SFM |
| Aroclor-1260 [2] | 0.068 | 0.089 | 0.049 | mg/Kg dry | 4 | J | SW-846 8082A | 10/7/21 | 10/9/21 1:00 | SFM |
| Aroclor-1262 [1] | ND | 0.089 | 0.044 | mg/Kg dry | 4 | U | SW-846 8082A | 10/7/21 | 10/9/21 1:00 | SFM |
| Aroclor-1268 [1] | ND | 0.089 | 0.071 | mg/Kg dry | 4 | U | SW-846 8082A | 10/7/21 | 10/9/21 1:00 | SFM |
| Surrogates | | % Recovery | Recovery Limits | | | Flag/Qual | | | | |
| Decachlorobiphenyl [1] | | 71.3 | 30-150 | | | | | | 10/9/21 1:00 | |
| Decachlorobiphenyl [2] | | 71.7 | 30-150 | | | | | | 10/9/21 1:00 | |
| Tetrachloro-m-xylene [1] | | 79.1 | 30-150 | | | | | | 10/9/21 1:00 | |
| Tetrachloro-m-xylene [2] | | 74.4 | 30-150 | | | | | | 10/9/21 1:00 | |

39 Spruce Street * East Longmeadow, MA 01028 * FAX 413/525-6405 * TEL. 413/525-2332

Project Location: 375 Banfield Rd., Portsmouth, NH

Sample Description:

Work Order: 2111828

Date Received: 9/30/2021

Field Sample #: C-7 (0.5-1.5)

Sampled: 9/30/2021 11:25

Sample ID: 2111828-06

Sample Matrix: Soil

Conventional Chemistry Parameters by EPA/APHA/SW-846 Methods (Total)

| Analyte | Results | RL | Units | Dilution | Flag/Qual | Method | Date Prepared | Date/Time Analyzed | Analyst |
|----------|---------|----|-------|----------|-----------|----------|---------------|--------------------|---------|
| % Solids | 90.4 | | % Wt | 1 | | SM 2540G | 10/8/21 | 10/8/21 16:53 | JLH |

39 Spruce Street * East Longmeadow, MA 01028 * FAX 413/525-6405 * TEL. 413/525-2332

Project Location: 375 Banfield Rd., Portsmouth, NH Sample Description:

Work Order: 2111828

Date Received: 9/30/2021

Field Sample #: C-5 (0.25-0.5)

Sampled: 9/30/2021 11:43

Sample ID: 2111828-07

Sample Matrix: Soil

Polychlorinated Biphenyls with 3540 Soxhlet Extraction

| Analyte | Results | RL | DL | Units | Dilution | Flag/Qual | Method | Date Prepared | Date/Time Analyzed | Analyst |
|--------------------------|---------|------------|-----------------|-----------|----------|-----------|--------------|---------------|--------------------|---------|
| Aroclor-1016 [1] | ND | 0.086 | 0.039 | mg/Kg dry | 4 | U | SW-846 8082A | 10/7/21 | 10/9/21 1:18 | SFM |
| Aroclor-1221 [1] | ND | 0.086 | 0.064 | mg/Kg dry | 4 | U | SW-846 8082A | 10/7/21 | 10/9/21 1:18 | SFM |
| Aroclor-1232 [1] | ND | 0.086 | 0.077 | mg/Kg dry | 4 | U | SW-846 8082A | 10/7/21 | 10/9/21 1:18 | SFM |
| Aroclor-1242 [1] | ND | 0.086 | 0.064 | mg/Kg dry | 4 | U | SW-846 8082A | 10/7/21 | 10/9/21 1:18 | SFM |
| Aroclor-1248 [1] | ND | 0.086 | 0.030 | mg/Kg dry | 4 | U | SW-846 8082A | 10/7/21 | 10/9/21 1:18 | SFM |
| Aroclor-1254 [1] | ND | 0.086 | 0.034 | mg/Kg dry | 4 | U | SW-846 8082A | 10/7/21 | 10/9/21 1:18 | SFM |
| Aroclor-1260 [1] | ND | 0.086 | 0.047 | mg/Kg dry | 4 | U | SW-846 8082A | 10/7/21 | 10/9/21 1:18 | SFM |
| Aroclor-1262 [1] | ND | 0.086 | 0.043 | mg/Kg dry | 4 | U | SW-846 8082A | 10/7/21 | 10/9/21 1:18 | SFM |
| Aroclor-1268 [1] | ND | 0.086 | 0.069 | mg/Kg dry | 4 | U | SW-846 8082A | 10/7/21 | 10/9/21 1:18 | SFM |
| Surrogates | | % Recovery | Recovery Limits | | | Flag/Qual | | | | |
| Decachlorobiphenyl [1] | | 66.8 | 30-150 | | | | | | 10/9/21 1:18 | |
| Decachlorobiphenyl [2] | | 65.8 | 30-150 | | | | | | 10/9/21 1:18 | |
| Tetrachloro-m-xylene [1] | | 82.7 | 30-150 | | | | | | 10/9/21 1:18 | |
| Tetrachloro-m-xylene [2] | | 78.5 | 30-150 | | | | | | 10/9/21 1:18 | |

39 Spruce Street * East Longmeadow, MA 01028 * FAX 413/525-6405 * TEL. 413/525-2332

Project Location: 375 Banfield Rd., Portsmouth, NH

Sample Description:

Work Order: 2111828

Date Received: 9/30/2021

Field Sample #: C-5 (0.25-0.5)

Sampled: 9/30/2021 11:43

Sample ID: 2111828-07

Sample Matrix: Soil

Conventional Chemistry Parameters by EPA/PHA/SW-846 Methods (Total)

| Analyte | Results | RL | Units | Dilution | Flag/Qual | Method | Date Prepared | Date/Time Analyzed | Analyst |
|----------|---------|----|-------|----------|-----------|----------|---------------|--------------------|---------|
| % Solids | 93.4 | | % Wt | 1 | | SM 2540G | 10/8/21 | 10/8/21 16:54 | JLH |

39 Spruce Street * East Longmeadow, MA 01028 * FAX 413/525-6405 * TEL. 413/525-2332

Project Location: 375 Banfield Rd., Portsmouth, NH Sample Description:

Work Order: 2111828

Date Received: 9/30/2021

Field Sample #: C-5 (0.5-1.5)

Sampled: 9/30/2021 11:45

Sample ID: 2111828-08

Sample Matrix: Soil

Polychlorinated Biphenyls with 3540 Soxhlet Extraction

| Analyte | Results | RL | DL | Units | Dilution | Flag/Qual | Method | Date Prepared | Date/Time Analyzed | Analyst |
|--------------------------|---------|------------|-----------------|-----------|----------|-----------|--------------|---------------|--------------------|---------|
| Aroclor-1016 [1] | ND | 0.090 | 0.040 | mg/Kg dry | 4 | U | SW-846 8082A | 10/7/21 | 10/9/21 1:35 | SFM |
| Aroclor-1221 [1] | ND | 0.090 | 0.067 | mg/Kg dry | 4 | U | SW-846 8082A | 10/7/21 | 10/9/21 1:35 | SFM |
| Aroclor-1232 [1] | ND | 0.090 | 0.081 | mg/Kg dry | 4 | U | SW-846 8082A | 10/7/21 | 10/9/21 1:35 | SFM |
| Aroclor-1242 [1] | ND | 0.090 | 0.067 | mg/Kg dry | 4 | U | SW-846 8082A | 10/7/21 | 10/9/21 1:35 | SFM |
| Aroclor-1248 [1] | ND | 0.090 | 0.031 | mg/Kg dry | 4 | U | SW-846 8082A | 10/7/21 | 10/9/21 1:35 | SFM |
| Aroclor-1254 [2] | 0.076 | 0.090 | 0.036 | mg/Kg dry | 4 | J | SW-846 8082A | 10/7/21 | 10/9/21 1:35 | SFM |
| Aroclor-1260 [1] | ND | 0.090 | 0.049 | mg/Kg dry | 4 | U | SW-846 8082A | 10/7/21 | 10/9/21 1:35 | SFM |
| Aroclor-1262 [1] | ND | 0.090 | 0.045 | mg/Kg dry | 4 | U | SW-846 8082A | 10/7/21 | 10/9/21 1:35 | SFM |
| Aroclor-1268 [1] | ND | 0.090 | 0.072 | mg/Kg dry | 4 | U | SW-846 8082A | 10/7/21 | 10/9/21 1:35 | SFM |
| Surrogates | | % Recovery | Recovery Limits | | | Flag/Qual | | | | |
| Decachlorobiphenyl [1] | | 73.6 | 30-150 | | | | | | 10/9/21 1:35 | |
| Decachlorobiphenyl [2] | | 76.7 | 30-150 | | | | | | 10/9/21 1:35 | |
| Tetrachloro-m-xylene [1] | | 85.2 | 30-150 | | | | | | 10/9/21 1:35 | |
| Tetrachloro-m-xylene [2] | | 80.2 | 30-150 | | | | | | 10/9/21 1:35 | |

39 Spruce Street * East Longmeadow, MA 01028 * FAX 413/525-6405 * TEL. 413/525-2332

Project Location: 375 Banfield Rd., Portsmouth, NH

Sample Description:

Work Order: 2111828

Date Received: 9/30/2021

Field Sample #: C-5 (0.5-1.5)

Sampled: 9/30/2021 11:45

Sample ID: 2111828-08

Sample Matrix: Soil

Conventional Chemistry Parameters by EPA/APHA/SW-846 Methods (Total)

| Analyte | Results | RL | Units | Dilution | Flag/Qual | Method | Date Prepared | Date/Time Analyzed | Analyst |
|----------|---------|----|-------|----------|-----------|----------|---------------|--------------------|---------|
| % Solids | 89.1 | | % Wt | 1 | | SM 2540G | 10/8/21 | 10/8/21 16:54 | JLH |

39 Spruce Street * East Longmeadow, MA 01028 * FAX 413/525-6405 * TEL. 413/525-2332

Project Location: 375 Banfield Rd., Portsmouth, NH Sample Description:

Work Order: 2111828

Date Received: 9/30/2021

Field Sample #: D-6 (0.25-0.5)

Sampled: 9/30/2021 11:50

Sample ID: 2111828-09

Sample Matrix: Soil

Polychlorinated Biphenyls with 3540 Soxhlet Extraction

| Analyte | Results | RL | DL | Units | Dilution | Flag/Qual | Method | Date Prepared | Date/Time Analyzed | Analyst |
|--------------------------|---------|------------|-----------------|-----------|----------|-----------|--------------|---------------|--------------------|---------|
| Aroclor-1016 [1] | ND | 0.086 | 0.039 | mg/Kg dry | 4 | U | SW-846 8082A | 10/7/21 | 10/9/21 1:53 | SFM |
| Aroclor-1221 [1] | ND | 0.086 | 0.064 | mg/Kg dry | 4 | U | SW-846 8082A | 10/7/21 | 10/9/21 1:53 | SFM |
| Aroclor-1232 [1] | ND | 0.086 | 0.077 | mg/Kg dry | 4 | U | SW-846 8082A | 10/7/21 | 10/9/21 1:53 | SFM |
| Aroclor-1242 [1] | ND | 0.086 | 0.064 | mg/Kg dry | 4 | U | SW-846 8082A | 10/7/21 | 10/9/21 1:53 | SFM |
| Aroclor-1248 [1] | ND | 0.086 | 0.030 | mg/Kg dry | 4 | U | SW-846 8082A | 10/7/21 | 10/9/21 1:53 | SFM |
| Aroclor-1254 [2] | 0.055 | 0.086 | 0.034 | mg/Kg dry | 4 | J | SW-846 8082A | 10/7/21 | 10/9/21 1:53 | SFM |
| Aroclor-1260 [2] | ND | 0.086 | 0.047 | mg/Kg dry | 4 | U | SW-846 8082A | 10/7/21 | 10/9/21 1:53 | SFM |
| Aroclor-1262 [1] | ND | 0.086 | 0.043 | mg/Kg dry | 4 | U | SW-846 8082A | 10/7/21 | 10/9/21 1:53 | SFM |
| Aroclor-1268 [1] | ND | 0.086 | 0.069 | mg/Kg dry | 4 | U | SW-846 8082A | 10/7/21 | 10/9/21 1:53 | SFM |
| Surrogates | | % Recovery | Recovery Limits | | | Flag/Qual | | | | |
| Decachlorobiphenyl [1] | | 71.7 | 30-150 | | | | | | 10/9/21 1:53 | |
| Decachlorobiphenyl [2] | | 71.5 | 30-150 | | | | | | 10/9/21 1:53 | |
| Tetrachloro-m-xylene [1] | | 78.8 | 30-150 | | | | | | 10/9/21 1:53 | |
| Tetrachloro-m-xylene [2] | | 74.2 | 30-150 | | | | | | 10/9/21 1:53 | |

39 Spruce Street * East Longmeadow, MA 01028 * FAX 413/525-6405 * TEL. 413/525-2332

Project Location: 375 Banfield Rd., Portsmouth, NH

Sample Description:

Work Order: 2111828

Date Received: 9/30/2021

Field Sample #: D-6 (0.25-0.5)

Sampled: 9/30/2021 11:50

Sample ID: 2111828-09

Sample Matrix: Soil

Conventional Chemistry Parameters by EPA/PHA/SW-846 Methods (Total)

| Analyte | Results | RL | Units | Dilution | Flag/Qual | Method | Date Prepared | Date/Time Analyzed | Analyst |
|----------|---------|----|-------|----------|-----------|----------|---------------|--------------------|---------|
| % Solids | 93.4 | | % Wt | 1 | | SM 2540G | 10/8/21 | 10/8/21 16:54 | JLH |

39 Spruce Street * East Longmeadow, MA 01028 * FAX 413/525-6405 * TEL. 413/525-2332

Project Location: 375 Banfield Rd., Portsmouth, NH Sample Description:

Work Order: 2111828

Date Received: 9/30/2021

Field Sample #: D-6 (0.5-1.5)

Sampled: 9/30/2021 11:53

Sample ID: 2111828-10

Sample Matrix: Soil

Polychlorinated Biphenyls with 3540 Soxhlet Extraction

| Analyte | Results | RL | DL | Units | Dilution | Flag/Qual | Method | Date Prepared | Date/Time Analyzed | Analyst |
|--------------------------|---------|------------|-----------------|-----------|----------|-----------|--------------|---------------|--------------------|---------|
| Aroclor-1016 [1] | ND | 0.090 | 0.040 | mg/Kg dry | 4 | U | SW-846 8082A | 10/7/21 | 10/9/21 2:10 | SFM |
| Aroclor-1221 [1] | ND | 0.090 | 0.067 | mg/Kg dry | 4 | U | SW-846 8082A | 10/7/21 | 10/9/21 2:10 | SFM |
| Aroclor-1232 [1] | ND | 0.090 | 0.081 | mg/Kg dry | 4 | U | SW-846 8082A | 10/7/21 | 10/9/21 2:10 | SFM |
| Aroclor-1242 [1] | ND | 0.090 | 0.067 | mg/Kg dry | 4 | U | SW-846 8082A | 10/7/21 | 10/9/21 2:10 | SFM |
| Aroclor-1248 [1] | ND | 0.090 | 0.031 | mg/Kg dry | 4 | U | SW-846 8082A | 10/7/21 | 10/9/21 2:10 | SFM |
| Aroclor-1254 [2] | 0.60 | 0.090 | 0.036 | mg/Kg dry | 4 | | SW-846 8082A | 10/7/21 | 10/9/21 2:10 | SFM |
| Aroclor-1260 [2] | 0.20 | 0.090 | 0.049 | mg/Kg dry | 4 | | SW-846 8082A | 10/7/21 | 10/9/21 2:10 | SFM |
| Aroclor-1262 [1] | ND | 0.090 | 0.045 | mg/Kg dry | 4 | U | SW-846 8082A | 10/7/21 | 10/9/21 2:10 | SFM |
| Aroclor-1268 [1] | ND | 0.090 | 0.072 | mg/Kg dry | 4 | U | SW-846 8082A | 10/7/21 | 10/9/21 2:10 | SFM |
| Surrogates | | % Recovery | Recovery Limits | | | Flag/Qual | | | | |
| Decachlorobiphenyl [1] | | 69.0 | 30-150 | | | | | | 10/9/21 2:10 | |
| Decachlorobiphenyl [2] | | 70.1 | 30-150 | | | | | | 10/9/21 2:10 | |
| Tetrachloro-m-xylene [1] | | 82.0 | 30-150 | | | | | | 10/9/21 2:10 | |
| Tetrachloro-m-xylene [2] | | 77.9 | 30-150 | | | | | | 10/9/21 2:10 | |

39 Spruce Street * East Longmeadow, MA 01028 * FAX 413/525-6405 * TEL. 413/525-2332

Project Location: 375 Banfield Rd., Portsmouth, NH

Sample Description:

Work Order: 2111828

Date Received: 9/30/2021

Field Sample #: D-6 (0.5-1.5)

Sampled: 9/30/2021 11:53

Sample ID: 2111828-10

Sample Matrix: Soil

Conventional Chemistry Parameters by EPA/PHA/SW-846 Methods (Total)

| Analyte | Results | RL | Units | Dilution | Flag/Qual | Method | Date Prepared | Date/Time Analyzed | Analyst |
|----------|---------|----|-------|----------|-----------|----------|---------------|--------------------|---------|
| % Solids | 89.2 | | % Wt | 1 | | SM 2540G | 10/8/21 | 10/8/21 16:54 | JLH |

39 Spruce Street * East Longmeadow, MA 01028 * FAX 413/525-6405 * TEL. 413/525-2332

Project Location: 375 Banfield Rd., Portsmouth, NH Sample Description:

Work Order: 2111828

Date Received: 9/30/2021

Field Sample #: D-6 (1.5-3)

Sampled: 9/30/2021 11:55

Sample ID: 2111828-11

Sample Matrix: Soil

Polychlorinated Biphenyls with 3540 Soxhlet Extraction

| Analyte | Results | RL | DL | Units | Dilution | Flag/Qual | Method | Date Prepared | Date/Time Analyzed | Analyst |
|--------------------------|---------|------------|-----------------|-----------|----------|-----------|--------------|---------------|--------------------|---------|
| Aroclor-1016 [1] | ND | 0.10 | 0.047 | mg/Kg dry | 4 | U | SW-846 8082A | 10/7/21 | 10/9/21 3:33 | SFM |
| Aroclor-1221 [1] | ND | 0.10 | 0.078 | mg/Kg dry | 4 | U | SW-846 8082A | 10/7/21 | 10/9/21 3:33 | SFM |
| Aroclor-1232 [1] | ND | 0.10 | 0.093 | mg/Kg dry | 4 | U | SW-846 8082A | 10/7/21 | 10/9/21 3:33 | SFM |
| Aroclor-1242 [1] | ND | 0.10 | 0.078 | mg/Kg dry | 4 | U | SW-846 8082A | 10/7/21 | 10/9/21 3:33 | SFM |
| Aroclor-1248 [1] | ND | 0.10 | 0.036 | mg/Kg dry | 4 | U | SW-846 8082A | 10/7/21 | 10/9/21 3:33 | SFM |
| Aroclor-1254 [1] | 0.14 | 0.10 | 0.041 | mg/Kg dry | 4 | | SW-846 8082A | 10/7/21 | 10/9/21 3:33 | SFM |
| Aroclor-1260 [2] | 0.23 | 0.10 | 0.057 | mg/Kg dry | 4 | | SW-846 8082A | 10/7/21 | 10/9/21 3:33 | SFM |
| Aroclor-1262 [1] | ND | 0.10 | 0.052 | mg/Kg dry | 4 | U | SW-846 8082A | 10/7/21 | 10/9/21 3:33 | SFM |
| Aroclor-1268 [1] | ND | 0.10 | 0.083 | mg/Kg dry | 4 | U | SW-846 8082A | 10/7/21 | 10/9/21 3:33 | SFM |
| Surrogates | | % Recovery | Recovery Limits | | | Flag/Qual | | | | |
| Decachlorobiphenyl [1] | | 79.5 | 30-150 | | | | | | 10/9/21 3:33 | |
| Decachlorobiphenyl [2] | | 79.9 | 30-150 | | | | | | 10/9/21 3:33 | |
| Tetrachloro-m-xylene [1] | | 84.1 | 30-150 | | | | | | 10/9/21 3:33 | |
| Tetrachloro-m-xylene [2] | | 79.3 | 30-150 | | | | | | 10/9/21 3:33 | |

39 Spruce Street * East Longmeadow, MA 01028 * FAX 413/525-6405 * TEL. 413/525-2332

Project Location: 375 Banfield Rd., Portsmouth, NH

Sample Description:

Work Order: 2111828

Date Received: 9/30/2021

Field Sample #: D-6 (1.5-3)

Sampled: 9/30/2021 11:55

Sample ID: 2111828-11

Sample Matrix: Soil

Conventional Chemistry Parameters by EPA/PHA/SW-846 Methods (Total)

| Analyte | Results | RL | Units | Dilution | Flag/Qual | Method | Date Prepared | Date/Time Analyzed | Analyst |
|----------|---------|----|-------|----------|-----------|----------|---------------|--------------------|---------|
| % Solids | 77.2 | | % Wt | 1 | | SM 2540G | 10/8/21 | 10/8/21 16:54 | JLH |

39 Spruce Street * East Longmeadow, MA 01028 * FAX 413/525-6405 * TEL. 413/525-2332

Project Location: 375 Banfield Rd., Portsmouth, NH Sample Description:

Work Order: 2111828

Date Received: 9/30/2021

Field Sample #: E-7 (0.25-0.5)

Sampled: 9/30/2021 12:05

Sample ID: 2111828-12

Sample Matrix: Soil

Polychlorinated Biphenyls with 3540 Soxhlet Extraction

| Analyte | Results | RL | DL | Units | Dilution | Flag/Qual | Method | Date Prepared | Date/Time Analyzed | Analyst |
|--------------------------|---------|------------|-----------------|-----------|----------|-----------|--------------|---------------|--------------------|---------|
| Aroclor-1016 [1] | ND | 0.093 | 0.042 | mg/Kg dry | 4 | U | SW-846 8082A | 10/7/21 | 10/9/21 3:50 | SFM |
| Aroclor-1221 [1] | ND | 0.093 | 0.070 | mg/Kg dry | 4 | U | SW-846 8082A | 10/7/21 | 10/9/21 3:50 | SFM |
| Aroclor-1232 [1] | ND | 0.093 | 0.084 | mg/Kg dry | 4 | U | SW-846 8082A | 10/7/21 | 10/9/21 3:50 | SFM |
| Aroclor-1242 [1] | ND | 0.093 | 0.070 | mg/Kg dry | 4 | U | SW-846 8082A | 10/7/21 | 10/9/21 3:50 | SFM |
| Aroclor-1248 [1] | ND | 0.093 | 0.033 | mg/Kg dry | 4 | U | SW-846 8082A | 10/7/21 | 10/9/21 3:50 | SFM |
| Aroclor-1254 [1] | 0.22 | 0.093 | 0.037 | mg/Kg dry | 4 | | SW-846 8082A | 10/7/21 | 10/9/21 3:50 | SFM |
| Aroclor-1260 [2] | 0.22 | 0.093 | 0.051 | mg/Kg dry | 4 | | SW-846 8082A | 10/7/21 | 10/9/21 3:50 | SFM |
| Aroclor-1262 [1] | ND | 0.093 | 0.046 | mg/Kg dry | 4 | U | SW-846 8082A | 10/7/21 | 10/9/21 3:50 | SFM |
| Aroclor-1268 [1] | ND | 0.093 | 0.074 | mg/Kg dry | 4 | U | SW-846 8082A | 10/7/21 | 10/9/21 3:50 | SFM |
| Surrogates | | % Recovery | Recovery Limits | | | Flag/Qual | | | | |
| Decachlorobiphenyl [1] | | 74.3 | 30-150 | | | | | | 10/9/21 3:50 | |
| Decachlorobiphenyl [2] | | 75.4 | 30-150 | | | | | | 10/9/21 3:50 | |
| Tetrachloro-m-xylene [1] | | 83.6 | 30-150 | | | | | | 10/9/21 3:50 | |
| Tetrachloro-m-xylene [2] | | 79.5 | 30-150 | | | | | | 10/9/21 3:50 | |

39 Spruce Street * East Longmeadow, MA 01028 * FAX 413/525-6405 * TEL. 413/525-2332

Project Location: 375 Banfield Rd., Portsmouth, NH

Sample Description:

Work Order: 2111828

Date Received: 9/30/2021

Field Sample #: E-7 (0.25-0.5)

Sampled: 9/30/2021 12:05

Sample ID: 2111828-12

Sample Matrix: Soil

Conventional Chemistry Parameters by EPA/PHA/SW-846 Methods (Total)

| Analyte | Results | RL | Units | Dilution | Flag/Qual | Method | Date Prepared | Date/Time Analyzed | Analyst |
|----------|---------|----|-------|----------|-----------|----------|---------------|--------------------|---------|
| % Solids | 86.1 | | % Wt | 1 | | SM 2540G | 10/8/21 | 10/8/21 16:54 | JLH |

39 Spruce Street * East Longmeadow, MA 01028 * FAX 413/525-6405 * TEL. 413/525-2332

Project Location: 375 Banfield Rd., Portsmouth, NH Sample Description:

Work Order: 2111828

Date Received: 9/30/2021

Field Sample #: E-7 (0.5-1.5)

Sampled: 9/30/2021 12:07

Sample ID: 2111828-13

Sample Matrix: Soil

Polychlorinated Biphenyls with 3540 Soxhlet Extraction

| Analyte | Results | RL | DL | Units | Dilution | Flag/Qual | Method | Date Prepared | Date/Time Analyzed | Analyst |
|--------------------------|---------|------------|-------|-----------------|----------|-----------|--------------|---------------|--------------------|---------|
| Aroclor-1016 [1] | ND | 0.097 | 0.044 | mg/Kg dry | 4 | U | SW-846 8082A | 10/7/21 | 10/9/21 4:08 | SFM |
| Aroclor-1221 [1] | ND | 0.097 | 0.073 | mg/Kg dry | 4 | U | SW-846 8082A | 10/7/21 | 10/9/21 4:08 | SFM |
| Aroclor-1232 [1] | ND | 0.097 | 0.088 | mg/Kg dry | 4 | U | SW-846 8082A | 10/7/21 | 10/9/21 4:08 | SFM |
| Aroclor-1242 [1] | ND | 0.097 | 0.073 | mg/Kg dry | 4 | U | SW-846 8082A | 10/7/21 | 10/9/21 4:08 | SFM |
| Aroclor-1248 [1] | ND | 0.097 | 0.034 | mg/Kg dry | 4 | U | SW-846 8082A | 10/7/21 | 10/9/21 4:08 | SFM |
| Aroclor-1254 [1] | ND | 0.097 | 0.039 | mg/Kg dry | 4 | U | SW-846 8082A | 10/7/21 | 10/9/21 4:08 | SFM |
| Aroclor-1260 [1] | ND | 0.097 | 0.054 | mg/Kg dry | 4 | U | SW-846 8082A | 10/7/21 | 10/9/21 4:08 | SFM |
| Aroclor-1262 [1] | ND | 0.097 | 0.049 | mg/Kg dry | 4 | U | SW-846 8082A | 10/7/21 | 10/9/21 4:08 | SFM |
| Aroclor-1268 [1] | ND | 0.097 | 0.078 | mg/Kg dry | 4 | U | SW-846 8082A | 10/7/21 | 10/9/21 4:08 | SFM |
| Surrogates | | % Recovery | | Recovery Limits | | Flag/Qual | | | | |
| Decachlorobiphenyl [1] | | 75.2 | | 30-150 | | | | | 10/9/21 4:08 | |
| Decachlorobiphenyl [2] | | 76.2 | | 30-150 | | | | | 10/9/21 4:08 | |
| Tetrachloro-m-xylene [1] | | 74.4 | | 30-150 | | | | | 10/9/21 4:08 | |
| Tetrachloro-m-xylene [2] | | 70.8 | | 30-150 | | | | | 10/9/21 4:08 | |

39 Spruce Street * East Longmeadow, MA 01028 * FAX 413/525-6405 * TEL. 413/525-2332

Project Location: 375 Banfield Rd., Portsmouth, NH

Sample Description:

Work Order: 2111828

Date Received: 9/30/2021

Field Sample #: E-7 (0.5-1.5)

Sampled: 9/30/2021 12:07

Sample ID: 2111828-13

Sample Matrix: Soil

Conventional Chemistry Parameters by EPA/PHA/SW-846 Methods (Total)

| Analyte | Results | RL | Units | Dilution | Flag/Qual | Method | Date Prepared | Date/Time Analyzed | Analyst |
|----------|---------|----|-------|----------|-----------|----------|---------------|--------------------|---------|
| % Solids | 82.1 | | % Wt | 1 | | SM 2540G | 10/8/21 | 10/8/21 16:54 | JLH |

39 Spruce Street * East Longmeadow, MA 01028 * FAX 413/525-6405 * TEL. 413/525-2332

Project Location: 375 Banfield Rd., Portsmouth, NH Sample Description:

Work Order: 2111828

Date Received: 9/30/2021

Field Sample #: E-7 (1.5-3)

Sampled: 9/30/2021 12:09

Sample ID: 2111828-14

Sample Matrix: Soil

Polychlorinated Biphenyls with 3540 Soxhlet Extraction

| Analyte | Results | RL | DL | Units | Dilution | Flag/Qual | Method | Date Prepared | Date/Time Analyzed | Analyst |
|--------------------------|---------|------------|-------|-----------------|----------|-----------|--------------|---------------|--------------------|---------|
| Aroclor-1016 [1] | ND | 0.092 | 0.042 | mg/Kg dry | 4 | U | SW-846 8082A | 10/7/21 | 10/9/21 4:25 | SFM |
| Aroclor-1221 [1] | ND | 0.092 | 0.069 | mg/Kg dry | 4 | U | SW-846 8082A | 10/7/21 | 10/9/21 4:25 | SFM |
| Aroclor-1232 [1] | ND | 0.092 | 0.083 | mg/Kg dry | 4 | U | SW-846 8082A | 10/7/21 | 10/9/21 4:25 | SFM |
| Aroclor-1242 [1] | ND | 0.092 | 0.069 | mg/Kg dry | 4 | U | SW-846 8082A | 10/7/21 | 10/9/21 4:25 | SFM |
| Aroclor-1248 [1] | ND | 0.092 | 0.032 | mg/Kg dry | 4 | U | SW-846 8082A | 10/7/21 | 10/9/21 4:25 | SFM |
| Aroclor-1254 [1] | ND | 0.092 | 0.037 | mg/Kg dry | 4 | U | SW-846 8082A | 10/7/21 | 10/9/21 4:25 | SFM |
| Aroclor-1260 [1] | ND | 0.092 | 0.051 | mg/Kg dry | 4 | U | SW-846 8082A | 10/7/21 | 10/9/21 4:25 | SFM |
| Aroclor-1262 [1] | ND | 0.092 | 0.046 | mg/Kg dry | 4 | U | SW-846 8082A | 10/7/21 | 10/9/21 4:25 | SFM |
| Aroclor-1268 [1] | ND | 0.092 | 0.074 | mg/Kg dry | 4 | U | SW-846 8082A | 10/7/21 | 10/9/21 4:25 | SFM |
| Surrogates | | % Recovery | | Recovery Limits | | Flag/Qual | | | | |
| Decachlorobiphenyl [1] | | 77.3 | | 30-150 | | | | | 10/9/21 4:25 | |
| Decachlorobiphenyl [2] | | 78.5 | | 30-150 | | | | | 10/9/21 4:25 | |
| Tetrachloro-m-xylene [1] | | 83.9 | | 30-150 | | | | | 10/9/21 4:25 | |
| Tetrachloro-m-xylene [2] | | 80.0 | | 30-150 | | | | | 10/9/21 4:25 | |

39 Spruce Street * East Longmeadow, MA 01028 * FAX 413/525-6405 * TEL. 413/525-2332

Project Location: 375 Banfield Rd., Portsmouth, NH

Sample Description:

Work Order: 2111828

Date Received: 9/30/2021

Field Sample #: E-7 (1.5-3)

Sampled: 9/30/2021 12:09

Sample ID: 2111828-14

Sample Matrix: Soil

Conventional Chemistry Parameters by EPA/PHA/SW-846 Methods (Total)

| Analyte | Results | RL | Units | Dilution | Flag/Qual | Method | Date Prepared | Date/Time Analyzed | Analyst |
|----------|---------|----|-------|----------|-----------|----------|---------------|--------------------|---------|
| % Solids | 86.7 | | % Wt | 1 | | SM 2540G | 10/8/21 | 10/8/21 16:55 | JLH |

39 Spruce Street * East Longmeadow, MA 01028 * FAX 413/525-6405 * TEL. 413/525-2332

Project Location: 375 Banfield Rd., Portsmouth, NH Sample Description:

Work Order: 2111828

Date Received: 9/30/2021

Field Sample #: F-6 (0.25-0.5)

Sampled: 9/30/2021 12:15

Sample ID: 2111828-15

Sample Matrix: Soil

Polychlorinated Biphenyls with 3540 Soxhlet Extraction

| Analyte | Results | RL | DL | Units | Dilution | Flag/Qual | Method | Date Prepared | Date/Time Analyzed | Analyst |
|--------------------------|---------|------------|-----------------|-----------|----------|-----------|--------------|---------------|--------------------|---------|
| Aroclor-1016 [1] | ND | 0.096 | 0.043 | mg/Kg dry | 4 | U | SW-846 8082A | 10/7/21 | 10/9/21 4:42 | SFM |
| Aroclor-1221 [1] | ND | 0.096 | 0.072 | mg/Kg dry | 4 | U | SW-846 8082A | 10/7/21 | 10/9/21 4:42 | SFM |
| Aroclor-1232 [1] | ND | 0.096 | 0.087 | mg/Kg dry | 4 | U | SW-846 8082A | 10/7/21 | 10/9/21 4:42 | SFM |
| Aroclor-1242 [1] | ND | 0.096 | 0.072 | mg/Kg dry | 4 | U | SW-846 8082A | 10/7/21 | 10/9/21 4:42 | SFM |
| Aroclor-1248 [1] | ND | 0.096 | 0.034 | mg/Kg dry | 4 | U | SW-846 8082A | 10/7/21 | 10/9/21 4:42 | SFM |
| Aroclor-1254 [2] | 0.10 | 0.096 | 0.039 | mg/Kg dry | 4 | | SW-846 8082A | 10/7/21 | 10/9/21 4:42 | SFM |
| Aroclor-1260 [2] | ND | 0.096 | 0.053 | mg/Kg dry | 4 | U | SW-846 8082A | 10/7/21 | 10/9/21 4:42 | SFM |
| Aroclor-1262 [1] | ND | 0.096 | 0.048 | mg/Kg dry | 4 | U | SW-846 8082A | 10/7/21 | 10/9/21 4:42 | SFM |
| Aroclor-1268 [1] | ND | 0.096 | 0.077 | mg/Kg dry | 4 | U | SW-846 8082A | 10/7/21 | 10/9/21 4:42 | SFM |
| Surrogates | | % Recovery | Recovery Limits | | | Flag/Qual | | | | |
| Decachlorobiphenyl [1] | | 59.5 | 30-150 | | | | | | 10/9/21 4:42 | |
| Decachlorobiphenyl [2] | | 59.4 | 30-150 | | | | | | 10/9/21 4:42 | |
| Tetrachloro-m-xylene [1] | | 68.5 | 30-150 | | | | | | 10/9/21 4:42 | |
| Tetrachloro-m-xylene [2] | | 65.4 | 30-150 | | | | | | 10/9/21 4:42 | |

39 Spruce Street * East Longmeadow, MA 01028 * FAX 413/525-6405 * TEL. 413/525-2332

Project Location: 375 Banfield Rd., Portsmouth, NH

Sample Description:

Work Order: 2111828

Date Received: 9/30/2021

Field Sample #: F-6 (0.25-0.5)

Sampled: 9/30/2021 12:15

Sample ID: 2111828-15

Sample Matrix: Soil

Conventional Chemistry Parameters by EPA/PHA/SW-846 Methods (Total)

| Analyte | Results | RL | Units | Dilution | Flag/Qual | Method | Date Prepared | Date/Time Analyzed | Analyst |
|----------|---------|----|-------|----------|-----------|----------|---------------|--------------------|---------|
| % Solids | 83.0 | | % Wt | 1 | | SM 2540G | 10/8/21 | 10/8/21 16:55 | JLH |

39 Spruce Street * East Longmeadow, MA 01028 * FAX 413/525-6405 * TEL. 413/525-2332

Project Location: 375 Banfield Rd., Portsmouth, NH Sample Description:

Work Order: 2111828

Date Received: 9/30/2021

Field Sample #: F-6 (0.5-1.5)

Sampled: 9/30/2021 12:20

Sample ID: 2111828-16

Sample Matrix: Soil

Polychlorinated Biphenyls with 3540 Soxhlet Extraction

| Analyte | Results | RL | DL | Units | Dilution | Flag/Qual | Method | Date Prepared | Date/Time Analyzed | Analyst |
|--------------------------|---------|------------|-----------------|-----------|----------|-----------|--------------|---------------|--------------------|---------|
| Aroclor-1016 [1] | ND | 0.098 | 0.044 | mg/Kg dry | 4 | U | SW-846 8082A | 10/7/21 | 10/9/21 5:00 | SFM |
| Aroclor-1221 [1] | ND | 0.098 | 0.073 | mg/Kg dry | 4 | U | SW-846 8082A | 10/7/21 | 10/9/21 5:00 | SFM |
| Aroclor-1232 [1] | ND | 0.098 | 0.088 | mg/Kg dry | 4 | U | SW-846 8082A | 10/7/21 | 10/9/21 5:00 | SFM |
| Aroclor-1242 [1] | ND | 0.098 | 0.073 | mg/Kg dry | 4 | U | SW-846 8082A | 10/7/21 | 10/9/21 5:00 | SFM |
| Aroclor-1248 [1] | ND | 0.098 | 0.034 | mg/Kg dry | 4 | U | SW-846 8082A | 10/7/21 | 10/9/21 5:00 | SFM |
| Aroclor-1254 [1] | ND | 0.098 | 0.039 | mg/Kg dry | 4 | U | SW-846 8082A | 10/7/21 | 10/9/21 5:00 | SFM |
| Aroclor-1260 [1] | ND | 0.098 | 0.054 | mg/Kg dry | 4 | U | SW-846 8082A | 10/7/21 | 10/9/21 5:00 | SFM |
| Aroclor-1262 [1] | ND | 0.098 | 0.049 | mg/Kg dry | 4 | U | SW-846 8082A | 10/7/21 | 10/9/21 5:00 | SFM |
| Aroclor-1268 [1] | ND | 0.098 | 0.078 | mg/Kg dry | 4 | U | SW-846 8082A | 10/7/21 | 10/9/21 5:00 | SFM |
| Surrogates | | % Recovery | Recovery Limits | | | Flag/Qual | | | | |
| Decachlorobiphenyl [1] | | 77.6 | 30-150 | | | | | | 10/9/21 5:00 | |
| Decachlorobiphenyl [2] | | 78.8 | 30-150 | | | | | | 10/9/21 5:00 | |
| Tetrachloro-m-xylene [1] | | 79.1 | 30-150 | | | | | | 10/9/21 5:00 | |
| Tetrachloro-m-xylene [2] | | 76.0 | 30-150 | | | | | | 10/9/21 5:00 | |

39 Spruce Street * East Longmeadow, MA 01028 * FAX 413/525-6405 * TEL. 413/525-2332

Project Location: 375 Banfield Rd., Portsmouth, NH

Sample Description:

Work Order: 2111828

Date Received: 9/30/2021

Field Sample #: F-6 (0.5-1.5)

Sampled: 9/30/2021 12:20

Sample ID: 2111828-16

Sample Matrix: Soil

Conventional Chemistry Parameters by EPA/PHA/SW-846 Methods (Total)

| Analyte | Results | RL | Units | Dilution | Flag/Qual | Method | Date Prepared | Date/Time Analyzed | Analyst |
|----------|---------|----|-------|----------|-----------|----------|---------------|--------------------|---------|
| % Solids | 81.8 | | % Wt | 1 | | SM 2540G | 10/8/21 | 10/8/21 16:55 | JLH |

39 Spruce Street * East Longmeadow, MA 01028 * FAX 413/525-6405 * TEL. 413/525-2332

Project Location: 375 Banfield Rd., Portsmouth, NH Sample Description:

Work Order: 2111828

Date Received: 9/30/2021

Field Sample #: E-5 (0.25-0.5)

Sampled: 9/30/2021 12:23

Sample ID: 2111828-17

Sample Matrix: Soil

Polychlorinated Biphenyls with 3540 Soxhlet Extraction

| Analyte | Results | RL | DL | Units | Dilution | Flag/Qual | Method | Date Prepared | Date/Time Analyzed | Analyst |
|--------------------------|---------|------------|-----------------|-----------|----------|-----------|--------------|---------------|--------------------|---------|
| Aroclor-1016 [1] | ND | 0.087 | 0.039 | mg/Kg dry | 4 | U | SW-846 8082A | 10/7/21 | 10/9/21 5:17 | SFM |
| Aroclor-1221 [1] | ND | 0.087 | 0.065 | mg/Kg dry | 4 | U | SW-846 8082A | 10/7/21 | 10/9/21 5:17 | SFM |
| Aroclor-1232 [1] | ND | 0.087 | 0.078 | mg/Kg dry | 4 | U | SW-846 8082A | 10/7/21 | 10/9/21 5:17 | SFM |
| Aroclor-1242 [1] | ND | 0.087 | 0.065 | mg/Kg dry | 4 | U | SW-846 8082A | 10/7/21 | 10/9/21 5:17 | SFM |
| Aroclor-1248 [1] | ND | 0.087 | 0.030 | mg/Kg dry | 4 | U | SW-846 8082A | 10/7/21 | 10/9/21 5:17 | SFM |
| Aroclor-1254 [1] | ND | 0.087 | 0.035 | mg/Kg dry | 4 | U | SW-846 8082A | 10/7/21 | 10/9/21 5:17 | SFM |
| Aroclor-1260 [1] | ND | 0.087 | 0.048 | mg/Kg dry | 4 | U | SW-846 8082A | 10/7/21 | 10/9/21 5:17 | SFM |
| Aroclor-1262 [1] | ND | 0.087 | 0.043 | mg/Kg dry | 4 | U | SW-846 8082A | 10/7/21 | 10/9/21 5:17 | SFM |
| Aroclor-1268 [1] | ND | 0.087 | 0.069 | mg/Kg dry | 4 | U | SW-846 8082A | 10/7/21 | 10/9/21 5:17 | SFM |
| Surrogates | | % Recovery | Recovery Limits | | | Flag/Qual | | | | |
| Decachlorobiphenyl [1] | | 81.1 | 30-150 | | | | | | 10/9/21 5:17 | |
| Decachlorobiphenyl [2] | | 80.3 | 30-150 | | | | | | 10/9/21 5:17 | |
| Tetrachloro-m-xylene [1] | | 87.6 | 30-150 | | | | | | 10/9/21 5:17 | |
| Tetrachloro-m-xylene [2] | | 82.7 | 30-150 | | | | | | 10/9/21 5:17 | |

39 Spruce Street * East Longmeadow, MA 01028 * FAX 413/525-6405 * TEL. 413/525-2332

Project Location: 375 Banfield Rd., Portsmouth, NH Sample Description:

Work Order: 2111828

Date Received: 9/30/2021

Field Sample #: E-5 (0.25-0.5)

Sampled: 9/30/2021 12:23

Sample ID: 2111828-17

Sample Matrix: Soil

Conventional Chemistry Parameters by EPA/APHA/SW-846 Methods (Total)

| Analyte | Results | RL | Units | Dilution | Flag/Qual | Method | Date Prepared | Date/Time Analyzed | Analyst |
|----------|---------|----|-------|----------|-----------|----------|---------------|--------------------|---------|
| % Solids | 92.3 | | % Wt | 1 | | SM 2540G | 10/8/21 | 10/8/21 16:57 | JLH |

39 Spruce Street * East Longmeadow, MA 01028 * FAX 413/525-6405 * TEL. 413/525-2332

Project Location: 375 Banfield Rd., Portsmouth, NH Sample Description:

Work Order: 2111828

Date Received: 9/30/2021

Field Sample #: E-5 (0.5-1.5)

Sampled: 9/30/2021 12:26

Sample ID: 2111828-18

Sample Matrix: Soil

Polychlorinated Biphenyls with 3540 Soxhlet Extraction

| Analyte | Results | RL | DL | Units | Dilution | Flag/Qual | Method | Date Prepared | Date/Time Analyzed | Analyst |
|--------------------------|---------|------------|-----------------|-----------|----------|-----------|--------------|---------------|--------------------|---------|
| Aroclor-1016 [1] | ND | 1.9 | 0.85 | mg/Kg dry | 80 | U | SW-846 8082A | 10/7/21 | 10/11/21 5:42 | TG |
| Aroclor-1221 [1] | ND | 1.9 | 1.4 | mg/Kg dry | 80 | U | SW-846 8082A | 10/7/21 | 10/11/21 5:42 | TG |
| Aroclor-1232 [1] | ND | 1.9 | 1.7 | mg/Kg dry | 80 | U | SW-846 8082A | 10/7/21 | 10/11/21 5:42 | TG |
| Aroclor-1242 [1] | ND | 1.9 | 1.4 | mg/Kg dry | 80 | U | SW-846 8082A | 10/7/21 | 10/11/21 5:42 | TG |
| Aroclor-1248 [1] | 13 | 1.9 | 0.66 | mg/Kg dry | 80 | | SW-846 8082A | 10/7/21 | 10/11/21 5:42 | TG |
| Aroclor-1254 [1] | ND | 1.9 | 0.75 | mg/Kg dry | 80 | U | SW-846 8082A | 10/7/21 | 10/11/21 5:42 | TG |
| Aroclor-1260 [1] | ND | 1.9 | 1.0 | mg/Kg dry | 80 | U | SW-846 8082A | 10/7/21 | 10/11/21 5:42 | TG |
| Aroclor-1262 [1] | ND | 1.9 | 0.94 | mg/Kg dry | 80 | U | SW-846 8082A | 10/7/21 | 10/11/21 5:42 | TG |
| Aroclor-1268 [1] | ND | 1.9 | 1.5 | mg/Kg dry | 80 | U | SW-846 8082A | 10/7/21 | 10/11/21 5:42 | TG |
| Surrogates | | % Recovery | Recovery Limits | | | Flag/Qual | | | | |
| Decachlorobiphenyl [1] | | * | 30-150 | | | S-01, U | | | 10/11/21 5:42 | |
| Decachlorobiphenyl [2] | | * | 30-150 | | | S-01, U | | | 10/11/21 5:42 | |
| Tetrachloro-m-xylene [1] | | * | 30-150 | | | S-01, U | | | 10/11/21 5:42 | |
| Tetrachloro-m-xylene [2] | | * | 30-150 | | | S-01, U | | | 10/11/21 5:42 | |

39 Spruce Street * East Longmeadow, MA 01028 * FAX 413/525-6405 * TEL. 413/525-2332

Project Location: 375 Banfield Rd., Portsmouth, NH

Sample Description:

Work Order: 2111828

Date Received: 9/30/2021

Field Sample #: E-5 (0.5-1.5)

Sampled: 9/30/2021 12:26

Sample ID: 2111828-18

Sample Matrix: Soil

Conventional Chemistry Parameters by EPA/PHA/SW-846 Methods (Total)

| Analyte | Results | RL | Units | Dilution | Flag/Qual | Method | Date Prepared | Date/Time Analyzed | Analyst |
|----------|---------|----|-------|----------|-----------|----------|---------------|--------------------|---------|
| % Solids | 84.9 | | % Wt | 1 | | SM 2540G | 10/8/21 | 10/8/21 16:57 | JLH |

39 Spruce Street * East Longmeadow, MA 01028 * FAX 413/525-6405 * TEL. 413/525-2332

Project Location: 375 Banfield Rd., Portsmouth, NH Sample Description:

Work Order: 2111828

Date Received: 9/30/2021

Field Sample #: F-5 (0.25-0.5)

Sampled: 9/30/2021 12:30

Sample ID: 2111828-19

Sample Matrix: Soil

Polychlorinated Biphenyls with 3540 Soxhlet Extraction

| Analyte | Results | RL | DL | Units | Dilution | Flag/Qual | Method | Date | Date/Time | Analyst |
|--------------------------|------------|-------|-----------------|-----------|-----------|-----------|--------------|----------|--------------|---------|
| | | | | | | | | Prepared | Analyzed | |
| Aroclor-1016 [1] | ND | 0.086 | 0.039 | mg/Kg dry | 4 | U | SW-846 8082A | 10/7/21 | 10/9/21 5:52 | SFM |
| Aroclor-1221 [1] | ND | 0.086 | 0.065 | mg/Kg dry | 4 | U | SW-846 8082A | 10/7/21 | 10/9/21 5:52 | SFM |
| Aroclor-1232 [1] | ND | 0.086 | 0.077 | mg/Kg dry | 4 | U | SW-846 8082A | 10/7/21 | 10/9/21 5:52 | SFM |
| Aroclor-1242 [1] | ND | 0.086 | 0.065 | mg/Kg dry | 4 | U | SW-846 8082A | 10/7/21 | 10/9/21 5:52 | SFM |
| Aroclor-1248 [1] | ND | 0.086 | 0.030 | mg/Kg dry | 4 | U | SW-846 8082A | 10/7/21 | 10/9/21 5:52 | SFM |
| Aroclor-1254 [1] | 0.060 | 0.086 | 0.034 | mg/Kg dry | 4 | J | SW-846 8082A | 10/7/21 | 10/9/21 5:52 | SFM |
| Aroclor-1260 [2] | 0.088 | 0.086 | 0.047 | mg/Kg dry | 4 | | SW-846 8082A | 10/7/21 | 10/9/21 5:52 | SFM |
| Aroclor-1262 [1] | ND | 0.086 | 0.043 | mg/Kg dry | 4 | U | SW-846 8082A | 10/7/21 | 10/9/21 5:52 | SFM |
| Aroclor-1268 [1] | ND | 0.086 | 0.069 | mg/Kg dry | 4 | U | SW-846 8082A | 10/7/21 | 10/9/21 5:52 | SFM |
| Surrogates | % Recovery | | Recovery Limits | | Flag/Qual | | | | | |
| Decachlorobiphenyl [1] | 76.0 | | 30-150 | | | | | | 10/9/21 5:52 | |
| Decachlorobiphenyl [2] | 76.2 | | 30-150 | | | | | | 10/9/21 5:52 | |
| Tetrachloro-m-xylene [1] | 84.2 | | 30-150 | | | | | | 10/9/21 5:52 | |
| Tetrachloro-m-xylene [2] | 79.4 | | 30-150 | | | | | | 10/9/21 5:52 | |

39 Spruce Street * East Longmeadow, MA 01028 * FAX 413/525-6405 * TEL. 413/525-2332

Project Location: 375 Banfield Rd., Portsmouth, NH

Sample Description:

Work Order: 2111828

Date Received: 9/30/2021

Field Sample #: F-5 (0.25-0.5)

Sampled: 9/30/2021 12:30

Sample ID: 2111828-19

Sample Matrix: Soil

Conventional Chemistry Parameters by EPA/PHA/SW-846 Methods (Total)

| Analyte | Results | RL | Units | Dilution | Flag/Qual | Method | Date Prepared | Date/Time Analyzed | Analyst |
|----------|---------|----|-------|----------|-----------|----------|---------------|--------------------|---------|
| % Solids | 93.0 | | % Wt | 1 | | SM 2540G | 10/8/21 | 10/8/21 16:57 | JLH |

39 Spruce Street * East Longmeadow, MA 01028 * FAX 413/525-6405 * TEL. 413/525-2332

Project Location: 375 Banfield Rd., Portsmouth, NH Sample Description:

Work Order: 2111828

Date Received: 9/30/2021

Field Sample #: F-5 (0.5-1.5)

Sampled: 9/30/2021 12:33

Sample ID: 2111828-20

Sample Matrix: Soil

Polychlorinated Biphenyls with 3540 Soxhlet Extraction

| Analyte | Results | RL | DL | Units | Dilution | Flag/Qual | Method | Date Prepared | Date/Time Analyzed | Analyst |
|--------------------------|---------|------------|-----------------|-----------|----------|-----------|--------------|---------------|--------------------|---------|
| Aroclor-1016 [1] | ND | 0.089 | 0.040 | mg/Kg dry | 4 | U | SW-846 8082A | 10/7/21 | 10/9/21 6:10 | SFM |
| Aroclor-1221 [1] | ND | 0.089 | 0.067 | mg/Kg dry | 4 | U | SW-846 8082A | 10/7/21 | 10/9/21 6:10 | SFM |
| Aroclor-1232 [1] | ND | 0.089 | 0.080 | mg/Kg dry | 4 | U | SW-846 8082A | 10/7/21 | 10/9/21 6:10 | SFM |
| Aroclor-1242 [1] | ND | 0.089 | 0.067 | mg/Kg dry | 4 | U | SW-846 8082A | 10/7/21 | 10/9/21 6:10 | SFM |
| Aroclor-1248 [1] | ND | 0.089 | 0.031 | mg/Kg dry | 4 | U | SW-846 8082A | 10/7/21 | 10/9/21 6:10 | SFM |
| Aroclor-1254 [1] | ND | 0.089 | 0.036 | mg/Kg dry | 4 | U | SW-846 8082A | 10/7/21 | 10/9/21 6:10 | SFM |
| Aroclor-1260 [1] | ND | 0.089 | 0.049 | mg/Kg dry | 4 | U | SW-846 8082A | 10/7/21 | 10/9/21 6:10 | SFM |
| Aroclor-1262 [1] | ND | 0.089 | 0.045 | mg/Kg dry | 4 | U | SW-846 8082A | 10/7/21 | 10/9/21 6:10 | SFM |
| Aroclor-1268 [1] | ND | 0.089 | 0.071 | mg/Kg dry | 4 | U | SW-846 8082A | 10/7/21 | 10/9/21 6:10 | SFM |
| Surrogates | | % Recovery | Recovery Limits | | | Flag/Qual | | | | |
| Decachlorobiphenyl [1] | | 69.9 | 30-150 | | | | | | 10/9/21 6:10 | |
| Decachlorobiphenyl [2] | | 70.4 | 30-150 | | | | | | 10/9/21 6:10 | |
| Tetrachloro-m-xylene [1] | | 76.5 | 30-150 | | | | | | 10/9/21 6:10 | |
| Tetrachloro-m-xylene [2] | | 73.0 | 30-150 | | | | | | 10/9/21 6:10 | |

39 Spruce Street * East Longmeadow, MA 01028 * FAX 413/525-6405 * TEL. 413/525-2332

Project Location: 375 Banfield Rd., Portsmouth, NH

Sample Description:

Work Order: 2111828

Date Received: 9/30/2021

Field Sample #: F-5 (0.5-1.5)

Sampled: 9/30/2021 12:33

Sample ID: 2111828-20

Sample Matrix: Soil

Conventional Chemistry Parameters by EPA/APHA/SW-846 Methods (Total)

| Analyte | Results | RL | Units | Dilution | Flag/Qual | Method | Date Prepared | Date/Time Analyzed | Analyst |
|----------|---------|----|-------|----------|-----------|----------|---------------|--------------------|---------|
| % Solids | 89.6 | | % Wt | 1 | | SM 2540G | 10/8/21 | 10/8/21 16:58 | JLH |

39 Spruce Street * East Longmeadow, MA 01028 * FAX 413/525-6405 * TEL. 413/525-2332

Sample Extraction Data

Prep Method: % Solids Analytical Method: SM 2540G

| Lab Number [Field ID] | Batch | Date |
|-----------------------------|---------|----------|
| 21I1828-01 [B-8 (0.25-0.5)] | B291884 | 10/08/21 |
| 21I1828-02 [B-8 (0.5-1.5)] | B291884 | 10/08/21 |
| 21I1828-03 [B-9 (0.25-0.5)] | B291884 | 10/08/21 |
| 21I1828-04 [B-9 (0.5-1.5)] | B291884 | 10/08/21 |
| 21I1828-05 [C-7 (0.25-0.5)] | B291884 | 10/08/21 |
| 21I1828-06 [C-7 (0.5-1.5)] | B291884 | 10/08/21 |
| 21I1828-07 [C-5 (0.25-0.5)] | B291884 | 10/08/21 |
| 21I1828-08 [C-5 (0.5-1.5)] | B291884 | 10/08/21 |
| 21I1828-09 [D-6 (0.25-0.5)] | B291884 | 10/08/21 |
| 21I1828-10 [D-6 (0.5-1.5)] | B291884 | 10/08/21 |
| 21I1828-11 [D-6 (1.5-3)] | B291884 | 10/08/21 |
| 21I1828-12 [E-7 (0.25-0.5)] | B291884 | 10/08/21 |
| 21I1828-13 [E-7 (0.5-1.5)] | B291884 | 10/08/21 |
| 21I1828-14 [E-7 (1.5-3)] | B291884 | 10/08/21 |
| 21I1828-15 [F-6 (0.25-0.5)] | B291884 | 10/08/21 |
| 21I1828-16 [F-6 (0.5-1.5)] | B291884 | 10/08/21 |
| 21I1828-17 [E-5 (0.25-0.5)] | B291884 | 10/08/21 |
| 21I1828-18 [E-5 (0.5-1.5)] | B291884 | 10/08/21 |
| 21I1828-19 [F-5 (0.25-0.5)] | B291884 | 10/08/21 |
| 21I1828-20 [F-5 (0.5-1.5)] | B291884 | 10/08/21 |

Prep Method: SW-846 3540C Analytical Method: SW-846 8082A

| Lab Number [Field ID] | Batch | Initial [g] | Final [mL] | Date |
|-----------------------------|---------|-------------|------------|----------|
| 21I1828-01 [B-8 (0.25-0.5)] | B291929 | 10.0 | 10.0 | 10/07/21 |
| 21I1828-02 [B-8 (0.5-1.5)] | B291929 | 10.0 | 10.0 | 10/07/21 |
| 21I1828-03 [B-9 (0.25-0.5)] | B291929 | 10.0 | 10.0 | 10/07/21 |
| 21I1828-04 [B-9 (0.5-1.5)] | B291929 | 10.0 | 10.0 | 10/07/21 |
| 21I1828-05 [C-7 (0.25-0.5)] | B291929 | 10.0 | 10.0 | 10/07/21 |
| 21I1828-06 [C-7 (0.5-1.5)] | B291929 | 10.0 | 10.0 | 10/07/21 |
| 21I1828-07 [C-5 (0.25-0.5)] | B291929 | 10.0 | 10.0 | 10/07/21 |
| 21I1828-08 [C-5 (0.5-1.5)] | B291929 | 10.0 | 10.0 | 10/07/21 |
| 21I1828-09 [D-6 (0.25-0.5)] | B291929 | 10.0 | 10.0 | 10/07/21 |
| 21I1828-10 [D-6 (0.5-1.5)] | B291929 | 10.0 | 10.0 | 10/07/21 |
| 21I1828-11 [D-6 (1.5-3)] | B291929 | 10.0 | 10.0 | 10/07/21 |
| 21I1828-12 [E-7 (0.25-0.5)] | B291929 | 10.0 | 10.0 | 10/07/21 |
| 21I1828-13 [E-7 (0.5-1.5)] | B291929 | 10.0 | 10.0 | 10/07/21 |
| 21I1828-14 [E-7 (1.5-3)] | B291929 | 10.0 | 10.0 | 10/07/21 |
| 21I1828-15 [F-6 (0.25-0.5)] | B291929 | 10.0 | 10.0 | 10/07/21 |
| 21I1828-16 [F-6 (0.5-1.5)] | B291929 | 10.0 | 10.0 | 10/07/21 |
| 21I1828-17 [E-5 (0.25-0.5)] | B291929 | 10.0 | 10.0 | 10/07/21 |
| 21I1828-18 [E-5 (0.5-1.5)] | B291929 | 10.0 | 10.0 | 10/07/21 |
| 21I1828-19 [F-5 (0.25-0.5)] | B291929 | 10.0 | 10.0 | 10/07/21 |
| 21I1828-20 [F-5 (0.5-1.5)] | B291929 | 10.0 | 10.0 | 10/07/21 |

39 Spruce Street * East Longmeadow, MA 01028 * FAX 413/525-6405 * TEL. 413/525-2332

QUALITY CONTROL
Polychlorinated Biphenyls with 3540 Soxhlet Extraction - Quality Control

| Analyte | Result | Reporting Limit | Units | Spike Level | Source Result | %REC | %REC Limits | RPD | RPD Limit | Notes |
|---------------------------------------|--------|-----------------|-----------|-------------|---------------|------|-------------|-------|-----------|-------|
| Batch B291929 - SW-846 3540C | | | | | | | | | | |
| Blank (B291929-BLK1) | | | | | | | | | | |
| Prepared: 10/07/21 Analyzed: 10/08/21 | | | | | | | | | | |
| Aroclor-1016 | ND | 0.020 | mg/Kg wet | | | | | | | U |
| Aroclor-1016 [2C] | ND | 0.020 | mg/Kg wet | | | | | | | U |
| Aroclor-1221 | ND | 0.020 | mg/Kg wet | | | | | | | U |
| Aroclor-1221 [2C] | ND | 0.020 | mg/Kg wet | | | | | | | U |
| Aroclor-1232 | ND | 0.020 | mg/Kg wet | | | | | | | U |
| Aroclor-1232 [2C] | ND | 0.020 | mg/Kg wet | | | | | | | U |
| Aroclor-1242 | ND | 0.020 | mg/Kg wet | | | | | | | U |
| Aroclor-1242 [2C] | ND | 0.020 | mg/Kg wet | | | | | | | U |
| Aroclor-1248 | ND | 0.020 | mg/Kg wet | | | | | | | U |
| Aroclor-1248 [2C] | ND | 0.020 | mg/Kg wet | | | | | | | U |
| Aroclor-1254 | ND | 0.020 | mg/Kg wet | | | | | | | U |
| Aroclor-1254 [2C] | ND | 0.020 | mg/Kg wet | | | | | | | U |
| Aroclor-1260 | ND | 0.020 | mg/Kg wet | | | | | | | U |
| Aroclor-1260 [2C] | ND | 0.020 | mg/Kg wet | | | | | | | U |
| Aroclor-1262 | ND | 0.020 | mg/Kg wet | | | | | | | U |
| Aroclor-1262 [2C] | ND | 0.020 | mg/Kg wet | | | | | | | U |
| Aroclor-1268 | ND | 0.020 | mg/Kg wet | | | | | | | U |
| Aroclor-1268 [2C] | ND | 0.020 | mg/Kg wet | | | | | | | U |
| Surrogate: Decachlorobiphenyl | 0.148 | | mg/Kg wet | 0.200 | | 73.9 | 30-150 | | | |
| Surrogate: Decachlorobiphenyl [2C] | 0.146 | | mg/Kg wet | 0.200 | | 73.0 | 30-150 | | | |
| Surrogate: Tetrachloro-m-xylene | 0.158 | | mg/Kg wet | 0.200 | | 78.8 | 30-150 | | | |
| Surrogate: Tetrachloro-m-xylene [2C] | 0.148 | | mg/Kg wet | 0.200 | | 73.8 | 30-150 | | | |
| LCS (B291929-BS1) | | | | | | | | | | |
| Prepared: 10/07/21 Analyzed: 10/08/21 | | | | | | | | | | |
| Aroclor-1016 | 0.16 | 0.020 | mg/Kg wet | 0.200 | | 81.9 | 40-140 | | | |
| Aroclor-1016 [2C] | 0.14 | 0.020 | mg/Kg wet | 0.200 | | 70.4 | 40-140 | | | |
| Aroclor-1260 | 0.14 | 0.020 | mg/Kg wet | 0.200 | | 67.9 | 40-140 | | | |
| Aroclor-1260 [2C] | 0.14 | 0.020 | mg/Kg wet | 0.200 | | 69.2 | 40-140 | | | |
| Surrogate: Decachlorobiphenyl | 0.155 | | mg/Kg wet | 0.200 | | 77.5 | 30-150 | | | |
| Surrogate: Decachlorobiphenyl [2C] | 0.154 | | mg/Kg wet | 0.200 | | 76.9 | 30-150 | | | |
| Surrogate: Tetrachloro-m-xylene | 0.173 | | mg/Kg wet | 0.200 | | 86.3 | 30-150 | | | |
| Surrogate: Tetrachloro-m-xylene [2C] | 0.161 | | mg/Kg wet | 0.200 | | 80.5 | 30-150 | | | |
| LCS Dup (B291929-BSD1) | | | | | | | | | | |
| Prepared: 10/07/21 Analyzed: 10/08/21 | | | | | | | | | | |
| Aroclor-1016 | 0.17 | 0.020 | mg/Kg wet | 0.200 | | 84.0 | 40-140 | 2.50 | 30 | |
| Aroclor-1016 [2C] | 0.15 | 0.020 | mg/Kg wet | 0.200 | | 72.5 | 40-140 | 2.97 | 30 | |
| Aroclor-1260 | 0.14 | 0.020 | mg/Kg wet | 0.200 | | 68.6 | 40-140 | 0.995 | 30 | |
| Aroclor-1260 [2C] | 0.14 | 0.020 | mg/Kg wet | 0.200 | | 68.1 | 40-140 | 1.49 | 30 | |
| Surrogate: Decachlorobiphenyl | 0.154 | | mg/Kg wet | 0.200 | | 77.0 | 30-150 | | | |
| Surrogate: Decachlorobiphenyl [2C] | 0.153 | | mg/Kg wet | 0.200 | | 76.7 | 30-150 | | | |
| Surrogate: Tetrachloro-m-xylene | 0.172 | | mg/Kg wet | 0.200 | | 86.1 | 30-150 | | | |
| Surrogate: Tetrachloro-m-xylene [2C] | 0.160 | | mg/Kg wet | 0.200 | | 80.2 | 30-150 | | | |

39 Spruce Street * East Longmeadow, MA 01028 * FAX 413/525-6405 * TEL. 413/525-2332

QUALITY CONTROL
Polychlorinated Biphenyls with 3540 Soxhlet Extraction - Quality Control

| Analyte | Result | Reporting Limit | Units | Spike Level | Source Result | %REC | %REC Limits | RPD | RPD Limit | Notes |
|--|--------|---------------------------|-----------|-------------|---------------------------------------|------|-------------|-------|-----------|-------|
| Batch B291929 - SW-846 3540C | | | | | | | | | | |
| Matrix Spike (B291929-MS1) | | | | | | | | | | |
| | | Source: 2111828-02 | | | Prepared: 10/07/21 Analyzed: 10/09/21 | | | | | |
| Aroclor-1016 | 0.24 | 0.096 | mg/Kg dry | 0.239 | ND | 98.8 | 40-140 | | | |
| Aroclor-1016 [2C] | 0.21 | 0.096 | mg/Kg dry | 0.239 | ND | 86.9 | 40-140 | | | |
| Aroclor-1260 | 0.36 | 0.096 | mg/Kg dry | 0.239 | 0.11 | 103 | 40-140 | | | |
| Aroclor-1260 [2C] | 0.36 | 0.096 | mg/Kg dry | 0.239 | 0.13 | 93.5 | 40-140 | | | |
| Surrogate: Decachlorobiphenyl | 0.191 | | mg/Kg dry | 0.239 | | 79.8 | 30-150 | | | |
| Surrogate: Decachlorobiphenyl [2C] | 0.199 | | mg/Kg dry | 0.239 | | 83.0 | 30-150 | | | |
| Surrogate: Tetrachloro-m-xylene | 0.196 | | mg/Kg dry | 0.239 | | 82.0 | 30-150 | | | |
| Surrogate: Tetrachloro-m-xylene [2C] | 0.185 | | mg/Kg dry | 0.239 | | 77.3 | 30-150 | | | |
| Matrix Spike Dup (B291929-MSD1) | | | | | | | | | | |
| | | Source: 2111828-02 | | | Prepared: 10/07/21 Analyzed: 10/09/21 | | | | | |
| Aroclor-1016 | 0.26 | 0.096 | mg/Kg dry | 0.239 | ND | 109 | 40-140 | 9.66 | 50 | |
| Aroclor-1016 [2C] | 0.24 | 0.096 | mg/Kg dry | 0.239 | ND | 98.4 | 40-140 | 12.4 | 50 | |
| Aroclor-1260 | 0.33 | 0.096 | mg/Kg dry | 0.239 | 0.11 | 90.6 | 40-140 | 8.71 | 50 | |
| Aroclor-1260 [2C] | 0.36 | 0.096 | mg/Kg dry | 0.239 | 0.13 | 94.0 | 40-140 | 0.316 | 50 | |
| Surrogate: Decachlorobiphenyl | 0.240 | | mg/Kg dry | 0.239 | | 100 | 30-150 | | | |
| Surrogate: Decachlorobiphenyl [2C] | 0.247 | | mg/Kg dry | 0.239 | | 103 | 30-150 | | | |
| Surrogate: Tetrachloro-m-xylene | 0.219 | | mg/Kg dry | 0.239 | | 91.5 | 30-150 | | | |
| Surrogate: Tetrachloro-m-xylene [2C] | 0.205 | | mg/Kg dry | 0.239 | | 85.8 | 30-150 | | | |

39 Spruce Street * East Longmeadow, MA 01028 * FAX 413/525-6405 * TEL. 413/525-2332

IDENTIFICATION SUMMARY FOR SINGLE COMPONENT ANALYTES

B-8 (0.5-1.5)

SW-846 8082A

 Lab Sample ID: 2111828-02 Date(s) Analyzed: 10/08/2021 10/08/2021

 Instrument ID (1): ECD5 Instrument ID (2): ECD5

GC Column (1): ID: (mm) GC Column (2): ID: (mm)

| ANALYTE | COL | RT | RT WINDOW | | CONCENTRATION | %RPD |
|--------------|-----|-------|-----------|-------|---------------|------|
| | | | FROM | TO | | |
| Aroclor-1254 | 1 | 0.000 | -0.030 | 0.030 | 0.43 | |
| | 2 | 0.000 | -0.030 | 0.030 | 0.48 | 11.0 |
| Aroclor-1260 | 1 | 0.000 | -0.030 | 0.030 | 0.11 | |
| | 2 | 0.000 | -0.030 | 0.030 | 0.13 | 16.7 |

39 Spruce Street * East Longmeadow, MA 01028 * FAX 413/525-6405 * TEL. 413/525-2332

IDENTIFICATION SUMMARY FOR SINGLE COMPONENT ANALYTES

B-9 (0.25-0.5)
SW-846 8082A

 Lab Sample ID: 2111828-03 Date(s) Analyzed: 10/09/2021 10/09/2021

 Instrument ID (1): ECD5 Instrument ID (2): ECD5

GC Column (1): ID: (mm) GC Column (2): ID: (mm)

| ANALYTE | COL | RT | RT WINDOW | | CONCENTRATION | %RPD |
|--------------|-----|-------|-----------|-------|---------------|------|
| | | | FROM | TO | | |
| Aroclor-1254 | 1 | 0.000 | -0.030 | 0.030 | 0.11 | |
| | 2 | 0.000 | -0.030 | 0.030 | 0.13 | 16.7 |

39 Spruce Street * East Longmeadow, MA 01028 * FAX 413/525-6405 * TEL. 413/525-2332

IDENTIFICATION SUMMARY FOR SINGLE COMPONENT ANALYTES

B-9 (0.5-1.5)

SW-846 8082A

 Lab Sample ID: 2111828-04 Date(s) Analyzed: 10/09/2021 10/09/2021

 Instrument ID (1): ECD5 Instrument ID (2): ECD5

GC Column (1): ID: (mm) GC Column (2): ID: (mm)

| ANALYTE | COL | RT | RT WINDOW | | CONCENTRATION | %RPD |
|--------------|-----|-------|-----------|-------|---------------|------|
| | | | FROM | TO | | |
| Aroclor-1254 | 1 | 0.000 | -0.030 | 0.030 | 0.12 | |
| | 2 | 0.000 | -0.030 | 0.030 | 0.15 | 22.2 |

39 Spruce Street * East Longmeadow, MA 01028 * FAX 413/525-6405 * TEL. 413/525-2332

IDENTIFICATION SUMMARY FOR SINGLE COMPONENT ANALYTES

C-7 (0.5-1.5)

SW-846 8082A

 Lab Sample ID: 2111828-06 Date(s) Analyzed: 10/09/2021 10/09/2021

 Instrument ID (1): ECD5 Instrument ID (2): ECD5

GC Column (1): ID: (mm) GC Column (2): ID: (mm)

| ANALYTE | COL | RT | RT WINDOW | | CONCENTRATION | %RPD |
|--------------|-----|-------|-----------|-------|---------------|------|
| | | | FROM | TO | | |
| Aroclor-1254 | 1 | 0.000 | -0.030 | 0.030 | 0.092 | |
| | 2 | 0.000 | -0.030 | 0.030 | 0.090 | 2.2 |
| Aroclor-1260 | 1 | 0.000 | -0.030 | 0.030 | 0.066 | |
| | 2 | 0.000 | -0.030 | 0.030 | 0.068 | 3.0 |

39 Spruce Street * East Longmeadow, MA 01028 * FAX 413/525-6405 * TEL. 413/525-2332

IDENTIFICATION SUMMARY FOR SINGLE COMPONENT ANALYTES

C-5 (0.5-1.5)

SW-846 8082A

 Lab Sample ID: 2111828-08 Date(s) Analyzed: 10/09/2021 10/09/2021

 Instrument ID (1): ECD5 Instrument ID (2): ECD5

GC Column (1): ID: (mm) GC Column (2): ID: (mm)

| ANALYTE | COL | RT | RT WINDOW | | CONCENTRATION | %RPD |
|--------------|-----|-------|-----------|-------|---------------|------|
| | | | FROM | TO | | |
| Aroclor-1254 | 1 | 0.000 | -0.030 | 0.030 | 0.068 | |
| | 2 | 0.000 | -0.030 | 0.030 | 0.076 | 11.1 |

39 Spruce Street * East Longmeadow, MA 01028 * FAX 413/525-6405 * TEL. 413/525-2332

IDENTIFICATION SUMMARY FOR SINGLE COMPONENT ANALYTES

D-6 (0.25-0.5)

SW-846 8082A

 Lab Sample ID: 2111828-09 Date(s) Analyzed: 10/09/2021 10/09/2021

 Instrument ID (1): ECD5 Instrument ID (2): ECD5

GC Column (1): ID: (mm) GC Column (2): ID: (mm)

| ANALYTE | COL | RT | RT WINDOW | | CONCENTRATION | %RPD |
|--------------|-----|-------|-----------|-------|---------------|------|
| | | | FROM | TO | | |
| Aroclor-1254 | 1 | 0.000 | -0.030 | 0.030 | 0.053 | |
| | 2 | 0.000 | -0.030 | 0.030 | 0.055 | 3.7 |

39 Spruce Street * East Longmeadow, MA 01028 * FAX 413/525-6405 * TEL. 413/525-2332

IDENTIFICATION SUMMARY FOR SINGLE COMPONENT ANALYTES

D-6 (0.5-1.5)

SW-846 8082A

 Lab Sample ID: 2111828-10 Date(s) Analyzed: 10/09/2021 10/09/2021

 Instrument ID (1): ECD5 Instrument ID (2): ECD5

GC Column (1): ID: (mm) GC Column (2): ID: (mm)

| ANALYTE | COL | RT | RT WINDOW | | CONCENTRATION | %RPD |
|--------------|-----|-------|-----------|-------|---------------|------|
| | | | FROM | TO | | |
| Aroclor-1254 | 1 | 0.000 | -0.030 | 0.030 | 0.55 | |
| | 2 | 0.000 | -0.030 | 0.030 | 0.60 | 8.7 |
| Aroclor-1260 | 1 | 0.000 | -0.030 | 0.030 | 0.18 | |
| | 2 | 0.000 | -0.030 | 0.030 | 0.20 | 10.5 |

39 Spruce Street * East Longmeadow, MA 01028 * FAX 413/525-6405 * TEL. 413/525-2332

IDENTIFICATION SUMMARY FOR SINGLE COMPONENT ANALYTES

D-6 (1.5-3)

SW-846 8082A

 Lab Sample ID: 2111828-11 Date(s) Analyzed: 10/09/2021 10/09/2021

 Instrument ID (1): ECD5 Instrument ID (2): ECD5

GC Column (1): ID: (mm) GC Column (2): ID: (mm)

| ANALYTE | COL | RT | RT WINDOW | | CONCENTRATION | %RPD |
|--------------|-----|-------|-----------|-------|---------------|------|
| | | | FROM | TO | | |
| Aroclor-1254 | 1 | 0.000 | -0.030 | 0.030 | 0.14 | |
| | 2 | 0.000 | -0.030 | 0.030 | 0.11 | 24.0 |
| Aroclor-1260 | 1 | 0.000 | -0.030 | 0.030 | 0.22 | |
| | 2 | 0.000 | -0.030 | 0.030 | 0.23 | 4.4 |

39 Spruce Street * East Longmeadow, MA 01028 * FAX 413/525-6405 * TEL. 413/525-2332

IDENTIFICATION SUMMARY FOR SINGLE COMPONENT ANALYTES

E-7 (0.25-0.5)

SW-846 8082A

 Lab Sample ID: 2111828-12 Date(s) Analyzed: 10/09/2021 10/09/2021

 Instrument ID (1): ECD5 Instrument ID (2): ECD5

GC Column (1): ID: (mm) GC Column (2): ID: (mm)

| ANALYTE | COL | RT | RT WINDOW | | CONCENTRATION | %RPD |
|--------------|-----|-------|-----------|-------|---------------|------|
| | | | FROM | TO | | |
| Aroclor-1254 | 1 | 0.000 | -0.030 | 0.030 | 0.22 | |
| | 2 | 0.000 | -0.030 | 0.030 | 0.20 | 9.5 |
| Aroclor-1260 | 1 | 0.000 | -0.030 | 0.030 | 0.20 | |
| | 2 | 0.000 | -0.030 | 0.030 | 0.22 | 9.5 |

39 Spruce Street * East Longmeadow, MA 01028 * FAX 413/525-6405 * TEL. 413/525-2332

IDENTIFICATION SUMMARY FOR SINGLE COMPONENT ANALYTES

F-6 (0.25-0.5)

SW-846 8082A

 Lab Sample ID: 2111828-15 Date(s) Analyzed: 10/09/2021 10/09/2021

 Instrument ID (1): ECD5 Instrument ID (2): ECD5

GC Column (1): ID: (mm) GC Column (2): ID: (mm)

| ANALYTE | COL | RT | RT WINDOW | | CONCENTRATION | %RPD |
|--------------|-----|-------|-----------|-------|---------------|------|
| | | | FROM | TO | | |
| Aroclor-1254 | 1 | 0.000 | -0.030 | 0.030 | 0.087 | |
| | 2 | 0.000 | -0.030 | 0.030 | 0.10 | 13.9 |

39 Spruce Street * East Longmeadow, MA 01028 * FAX 413/525-6405 * TEL. 413/525-2332

IDENTIFICATION SUMMARY FOR SINGLE COMPONENT ANALYTES

E-5 (0.5-1.5)

SW-846 8082A

 Lab Sample ID: 2111828-18 Date(s) Analyzed: 10/11/2021 10/11/2021

 Instrument ID (1): ECD5 Instrument ID (2): ECD5

GC Column (1): ID: (mm) GC Column (2): ID: (mm)

| ANALYTE | COL | RT | RT WINDOW | | CONCENTRATION | %RPD |
|--------------|-----|-------|-----------|-------|---------------|------|
| | | | FROM | TO | | |
| Aroclor-1248 | 1 | 0.000 | -0.030 | 0.030 | 13 | |
| | 2 | 0.000 | -0.030 | 0.030 | 13 | 0.0 |

39 Spruce Street * East Longmeadow, MA 01028 * FAX 413/525-6405 * TEL. 413/525-2332

IDENTIFICATION SUMMARY FOR SINGLE COMPONENT ANALYTES

F-5 (0.25-0.5)

SW-846 8082A

 Lab Sample ID: 2111828-19 Date(s) Analyzed: 10/09/2021 10/09/2021

 Instrument ID (1): ECD5 Instrument ID (2): ECD5

GC Column (1): ID: (mm) GC Column (2): ID: (mm)

| ANALYTE | COL | RT | RT WINDOW | | CONCENTRATION | %RPD |
|--------------|-----|-------|-----------|-------|---------------|------|
| | | | FROM | TO | | |
| Aroclor-1254 | 1 | 0.000 | -0.030 | 0.030 | 0.060 | |
| | 2 | 0.000 | -0.030 | 0.030 | 0.055 | 8.7 |
| Aroclor-1260 | 1 | 0.000 | -0.030 | 0.030 | 0.084 | |
| | 2 | 0.000 | -0.030 | 0.030 | 0.088 | 4.7 |

39 Spruce Street * East Longmeadow, MA 01028 * FAX 413/525-6405 * TEL. 413/525-2332

IDENTIFICATION SUMMARY FOR SINGLE COMPONENT ANALYTES

LCS

SW-846 8082A

Lab Sample ID: B291929-BS1 Date(s) Analyzed: 10/08/2021 10/08/2021
 Instrument ID (1): ECD5 Instrument ID (2): ECD5
 GC Column (1): ID: (mm) GC Column (2): ID: (mm)

| ANALYTE | COL | RT | RT WINDOW | | CONCENTRATION | %RPD |
|--------------|-----|-------|-----------|-------|---------------|------|
| | | | FROM | TO | | |
| Aroclor-1016 | 1 | 0.000 | -0.030 | 0.030 | 0.16 | |
| | 2 | 0.000 | -0.030 | 0.030 | 0.14 | 13.3 |
| Aroclor-1260 | 1 | 0.000 | -0.030 | 0.030 | 0.14 | |
| | 2 | 0.000 | -0.030 | 0.030 | 0.14 | 0.0 |

IDENTIFICATION SUMMARY FOR SINGLE COMPONENT ANALYTES

LCS Dup

SW-846 8082A

Lab Sample ID: B291929-BSD1 Date(s) Analyzed: 10/08/2021 10/08/2021

Instrument ID (1): ECD5 Instrument ID (2): ECD5

GC Column (1): ID: (mm) GC Column (2): ID: (mm)

| ANALYTE | COL | RT | RT WINDOW | | CONCENTRATION | %RPD |
|--------------|-----|-------|-----------|-------|---------------|------|
| | | | FROM | TO | | |
| Aroclor-1016 | 1 | 0.000 | -0.030 | 0.030 | 0.17 | |
| | 2 | 0.000 | -0.030 | 0.030 | 0.15 | 12.5 |
| Aroclor-1260 | 1 | 0.000 | -0.030 | 0.030 | 0.14 | |
| | 2 | 0.000 | -0.030 | 0.030 | 0.14 | 0.0 |

39 Spruce Street * East Longmeadow, MA 01028 * FAX 413/525-6405 * TEL. 413/525-2332

**IDENTIFICATION SUMMARY
 FOR SINGLE COMPONENT ANALYTES**
Matrix Spike
SW-846 8082A

Lab Sample ID: B291929-MS1 Date(s) Analyzed: 10/09/2021 10/09/2021
 Instrument ID (1): ECD5 Instrument ID (2): ECD5
 GC Column (1): ID: (mm) GC Column (2): ID: (mm)

| ANALYTE | COL | RT | RT WINDOW | | CONCENTRATION | %RPD |
|--------------|-----|-------|-----------|-------|---------------|------|
| | | | FROM | TO | | |
| Aroclor-1016 | 1 | 0.000 | -0.030 | 0.030 | 0.24 | |
| | 2 | 0.000 | -0.030 | 0.030 | 0.21 | 13.3 |
| Aroclor-1260 | 1 | 0.000 | -0.030 | 0.030 | 0.36 | |
| | 2 | 0.000 | -0.030 | 0.030 | 0.36 | 0.0 |

39 Spruce Street * East Longmeadow, MA 01028 * FAX 413/525-6405 * TEL. 413/525-2332

**IDENTIFICATION SUMMARY
FOR SINGLE COMPONENT ANALYTES**

Matrix Spike Dup

SW-846 8082A

Lab Sample ID: B291929-MSD1 Date(s) Analyzed: 10/09/2021 10/09/2021

Instrument ID (1): ECD5 Instrument ID (2): ECD5

GC Column (1): ID: (mm) GC Column (2): ID: (mm)

| ANALYTE | COL | RT | RT WINDOW | | CONCENTRATION | %RPD |
|--------------|-----|-------|-----------|-------|---------------|------|
| | | | FROM | TO | | |
| Aroclor-1016 | 1 | 0.000 | -0.030 | 0.030 | 0.26 | |
| | 2 | 0.000 | -0.030 | 0.030 | 0.24 | 8.0 |
| Aroclor-1260 | 1 | 0.000 | -0.030 | 0.030 | 0.33 | |
| | 2 | 0.000 | -0.030 | 0.030 | 0.36 | 8.7 |

39 Spruce Street * East Longmeadow, MA 01028 * FAX 413/525-6405 * TEL. 413/525-2332

FLAG/QUALIFIER SUMMARY

| | |
|------|--|
| * | QC result is outside of established limits. |
| † | Wide recovery limits established for difficult compound. |
| ‡ | Wide RPD limits established for difficult compound. |
| # | Data exceeded client recommended or regulatory level |
| ND | Not Detected |
| RL | Reporting Limit is at the level of quantitation (LOQ) |
| DL | Detection Limit is the lower limit of detection determined by the MDL study |
| MCL | Maximum Contaminant Level |
| | Percent recoveries and relative percent differences (RPDs) are determined by the software using values in the calculation which have not been rounded. |
| | No results have been blank subtracted unless specified in the case narrative section. |
| J | Detected but below the Reporting Limit (lowest calibration standard); therefore, result is an estimated concentration (CLP J-Flag). |
| S-01 | The surrogate recovery for this sample is not available due to sample dilution below the surrogate reporting limit required from high analyte concentration and/or matrix interferences. |
| U | Analyte included in the analysis, but not detected |

39 Spruce Street * East Longmeadow, MA 01028 * FAX 413/525-6405 * TEL. 413/525-2332

CERTIFICATIONS
Certified Analyses included in this Report

| Analyte | Certifications |
|-----------------------------|----------------------|
| <i>SW-846 8082A in Soil</i> | |
| Aroclor-1016 | CT,NH,NY,ME,NC,VA,PA |
| Aroclor-1016 [2C] | CT,NH,NY,ME,NC,VA,PA |
| Aroclor-1221 | CT,NH,NY,ME,NC,VA,PA |
| Aroclor-1221 [2C] | CT,NH,NY,ME,NC,VA,PA |
| Aroclor-1232 | CT,NH,NY,ME,NC,VA,PA |
| Aroclor-1232 [2C] | CT,NH,NY,ME,NC,VA,PA |
| Aroclor-1242 | CT,NH,NY,ME,NC,VA,PA |
| Aroclor-1242 [2C] | CT,NH,NY,ME,NC,VA,PA |
| Aroclor-1248 | CT,NH,NY,ME,NC,VA,PA |
| Aroclor-1248 [2C] | CT,NH,NY,ME,NC,VA,PA |
| Aroclor-1254 | CT,NH,NY,ME,NC,VA,PA |
| Aroclor-1254 [2C] | CT,NH,NY,ME,NC,VA,PA |
| Aroclor-1260 | CT,NH,NY,ME,NC,VA,PA |
| Aroclor-1260 [2C] | CT,NH,NY,ME,NC,VA,PA |
| Aroclor-1262 | NY,NC,VA,PA |
| Aroclor-1262 [2C] | NY,NC,VA,PA |
| Aroclor-1268 | NY,NC,VA,PA |
| Aroclor-1268 [2C] | NY,NC,VA,PA |

Con-Test, a Pace Environmental Laboratory, operates under the following certifications and accreditations:

| Code | Description | Number | Expires |
|-------|--|---------------|------------|
| AIHA | AIHA-LAP, LLC - ISO17025:2017 | 100033 | 03/1/2022 |
| MA | Massachusetts DEP | M-MA100 | 06/30/2022 |
| CT | Connecticut Department of Public Health | PH-0165 | 12/31/2022 |
| NY | New York State Department of Health | 10899 NELAP | 04/1/2022 |
| NH-S | New Hampshire Environmental Lab | 2516 NELAP | 02/5/2022 |
| RI | Rhode Island Department of Health | LAO00112 | 12/30/2021 |
| NC | North Carolina Div. of Water Quality | 652 | 12/31/2021 |
| NJ | New Jersey DEP | MA007 NELAP | 06/30/2022 |
| FL | Florida Department of Health | E871027 NELAP | 06/30/2022 |
| VT | Vermont Department of Health Lead Laboratory | LL720741 | 07/30/2022 |
| ME | State of Maine | MA00100 | 06/9/2023 |
| VA | Commonwealth of Virginia | 460217 | 12/14/2021 |
| NH-P | New Hampshire Environmental Lab | 2557 NELAP | 09/6/2022 |
| VT-DW | Vermont Department of Health Drinking Water | VT-255716 | 06/12/2022 |
| NC-DW | North Carolina Department of Health | 25703 | 07/31/2022 |
| PA | Commonwealth of Pennsylvania DEP | 68-05812 | 06/30/2022 |
| MI | Dept. of Env, Great Lakes, and Energy | 9100 | 09/6/2022 |



Phone: 413-525-2332

Fax: 413-525-6405

Email: info@contestlabs.com

http://www.contestlabs.com

CHAIN OF CUSTODY RECORD

39 Spruce Street East Longmeadow, MA 01028

Doc # 381 Rev 4_01/08/2020

Company Name: Wilcox and Barton, Inc.
Address: #1B Commons Drive Unit 12B Londonderry, NH
Phone: 603 369 4190
Project Location: 375 Banfield Rd, Portsmouth NH
Project Number: BANF0005
Project Manager: Bill Wilcox
Con-Test Quote Name/Number:
Invoice Recipient:
Sampled By: B. Dutra

Requested Turnaround Time: 7-Day, 10-Day, PFAS 10-Day (std), Due Date 5 day
Dissolved Metals Samples: Field Filtered, Lab to Filter
Rush-Approval Required: 1-Day, 3-Day, 2-Day, 4-Day, Field Filtered, Lab to Filter
Data Delivery: Format: PDF, EXCEL, Other: SOXHLET, NON SOXHLET
CLP Like Data Pkg Required:
Email To: wwilcox, mbroussard
Fax To #:

Table with columns: VIALS, GLASS, PLASTIC, BACTERIA, ENCORE. Includes handwritten 'X' marks in the VIALS and ENCORE columns for rows 1-10.

2 Preservation Code
Total Number Of:
VIALS
GLASS
PLASTIC
BACTERIA
ENCORE
Glassware in the fridge? Y/N
Glassware in freezer? Y/N
Prepackaged Cooler? Y/N

Main table with columns: Con-Test Work Order#, Client Sample ID / Description, Beginning Date/Time, Ending Date/Time, COMP/GRAB, Matrix Code, Conc Code, VIALS, GLASS, PLASTIC, BACTERIA, ENCORE. Contains 10 rows of sample data.

Relinquished by: (signature) Date/Time: 9/30/17 1700
Received by: (signature) Date/Time: 9/30/17 1700
Relinquished by: (signature) Date/Time: 9/30/17 1855
Received by: (signature) Date/Time: 9/30/17 1855
Relinquished by: (signature) Date/Time: 8/31/18 1500
Received by: (signature) Date/Time:

Detection Limit Requirements: MA, CT, Other: SES
Special Requirements: MA MCP Required, MCP Certification Form Required, CT RCP Required, RCP Certification Form Required, MA State DW Required
PWSID #

Please use the following codes to indicate possible sample concentration within the Conc Code column above: H - High; M - Medium; L - Low; C - Clean; U - Unknown
Other: Chromatogram, AIHA-LAP, LLC
NEIAC and AHA-LAP, LLC Accredited

Lab Comments:

Disclaimer: Con-Test Labs is not responsible for any omitted information on the Chain of Custody. The Chain of Custody is a legal document that must be complete and accurate and is used to determine what analyses the laboratory will perform.



Phone: 413-525-2332

Fax: 413-525-6405

Email: info@contestlabs.com

2171828

http://www.contestlabs.com

CHAIN OF CUSTODY RECORD

39 Spruce Street East Longmeadow, MA 01028

Doc # 381 Rev 4_01/08/2020

Page 14 of 17

Company Name: Wilcox and Barton, Inc.
 Address: #1B Commons Drive Unit 12B Londonderry, NH
 Phone: 603 364 4190
 Project Location: 375 Banfield Rd, Portsmouth NH
 Project Number: BANF0005
 Project Manager: Bill Wilcox
 Con-Test Quote Name/Number:
 Invoice Recipient:
 Sampled By: B. Dutra

Requested Turnaround Time:
 7-Day 10-Day
 PFAS 10-Day (std) Due Date 5 day

Rush Approval Required:
 1-Day 3-Day
 2-Day 4-Day

Data Delivery:
 Format: PDF EXCEL
 Other: PCB ONLY
 CLP Like Data Pkg Required:
 Email To: wwilcox mbroussard
 Fax To #: SOXHLET
 NON SOXHLET

ANALYSIS REQUESTED

| | | | | | | | | | | | | | | | | | | | | |
|--|--|--|--|--|--|--|--|--|--|--|--|--|--|--|--|--|--|--|--|--|
| | | | | | | | | | | | | | | | | | | | | |
| | | | | | | | | | | | | | | | | | | | | |
| | | | | | | | | | | | | | | | | | | | | |
| | | | | | | | | | | | | | | | | | | | | |
| | | | | | | | | | | | | | | | | | | | | |
| | | | | | | | | | | | | | | | | | | | | |
| | | | | | | | | | | | | | | | | | | | | |
| | | | | | | | | | | | | | | | | | | | | |
| | | | | | | | | | | | | | | | | | | | | |
| | | | | | | | | | | | | | | | | | | | | |
| | | | | | | | | | | | | | | | | | | | | |
| | | | | | | | | | | | | | | | | | | | | |
| | | | | | | | | | | | | | | | | | | | | |
| | | | | | | | | | | | | | | | | | | | | |
| | | | | | | | | | | | | | | | | | | | | |
| | | | | | | | | | | | | | | | | | | | | |
| | | | | | | | | | | | | | | | | | | | | |
| | | | | | | | | | | | | | | | | | | | | |
| | | | | | | | | | | | | | | | | | | | | |
| | | | | | | | | | | | | | | | | | | | | |
| | | | | | | | | | | | | | | | | | | | | |
| | | | | | | | | | | | | | | | | | | | | |
| | | | | | | | | | | | | | | | | | | | | |
| | | | | | | | | | | | | | | | | | | | | |
| | | | | | | | | | | | | | | | | | | | | |
| | | | | | | | | | | | | | | | | | | | | |

| Con-Test Work Order# | Client Sample ID / Description | Beginning Date/Time | Ending Date/Time | COMP/GRAB | Matrix Code | Conc. Code | VIALS | GLASS | PLASTIC | BACTERIA | ENCORE | |
|----------------------|--------------------------------|---------------------|------------------|-----------|-------------|------------|-------|-------|---------|----------|--------|---|
| 11 | D-0 (1.5-3.0) | 9/30 | 11:55 | Grab | S | U | | 1 | | | | X |
| 12 | E-7 (0.25-0.5) | 12/05 | 11:43 | Grab | S | U | | 1 | | | | X |
| 13 | E-7 (0.5-1.5) | 12/07 | 11:45 | Grab | S | U | | 1 | | | | X |
| 14 | E-7 (1.5-3) | | 12:09 | Grab | S | U | | 1 | | | | X |
| 15 | F-0 (0.25-0.5) | | 12:15 | Grab | S | U | | 1 | | | | X |
| 16 | F-0 (0.5-1.5) | | 12:20 | Grab | S | U | | 1 | | | | X |
| 17 | E-5 (0.25-0.5) | | 12:23 | Grab | S | U | | 1 | | | | X |
| 18 | E-5 (0.5-1.5) | | 12:20 | Grab | S | U | | 1 | | | | X |
| 19 | F-5 (0.25-0.5) | | 12:30 | Grab | S | U | | 1 | | | | X |
| 20 | F-5 (0.5-1.5) | | 12:33 | Grab | S | U | | 1 | | | | X |

Relinquished by: (signature) [Signature] Date/Time: 9/30 1700
 Received by: (signature) [Signature] Date/Time: 9/30 1700
 Relinquished by: (signature) [Signature] Date/Time: 9/30 1855
 Received by: (signature) [Signature] Date/Time: 9/30 1855
 Relinquished by: (signature) [Signature] Date/Time: 9/30 1855
 Received by: (signature) [Signature] Date/Time: 9/30 1855
 Relinquished by: (signature) [Signature] Date/Time: 9/30 1855
 Received by: (signature) [Signature] Date/Time: 9/30 1855

Client Comments: A pricing

Detection Limit Requirements:
 MA Special Requirements:
 MA MCP Required
 MCP Certification Form Required
 CT RCP Required
 RCP Certification Form Required
 Other: SPS PWSID #

Project Entity:
 Government Municipality
 Federal 21 J
 City Brownfield
 MWRA WRTA
 School
 MBTA

Please use the following codes to indicate possible sample concentration within the Conc Code column above:
 H - High; M - Medium; L - Low; C - Clean; U - Unknown

Other:
 Chromatogram
 AIHA-LAP, LLC

² Preservation Code

Total Number Of:
 VIALS _____
 GLASS _____
 PLASTIC _____
 BACTERIA _____
 ENCORE _____

Glassware in the fridge? Y / N
 Glassware in freezer? Y / N
 Prepackaged Cooler? Y / N

*Contest is not responsible for missing samples from prepacked coolers

¹ Matrix Codes:
 GW = Ground Water
 WW = Waste Water
 DW = Drinking Water
 A = Air
 S = Soil
 SL = Sludge
 SOL = Solid
 O = Other (please define)

² Preservation Codes:
 I = Iced
 H = HCL
 M = Methanol
 N = Nitric Acid
 S = Sulfuric Acid
 B = Sodium Bisulfate
 X = Sodium Hydroxide
 T = Sodium Thiosulfate
 O = Other (please define)

Lab Comments:

Disclaimer: Con-Test Labs is not responsible for any omitted information on the Chain of Custody. The Chain of Custody is a legal document that must be complete and accurate and is used to determine what analyses the laboratory will perform. Any missing information is not the laboratory's responsibility. Con-Test values your partnership on each project and will try to assist with missing information, but will not be held accountable.

I Have Not Confirmed Sample Container Numbers With Lab Staff Before Relinquishing Over Samples _____



con-test
ANALYTICAL LABORATORY

Doc# 277 Rev 5 2017

Login Sample Receipt Checklist - (Rejection Criteria Listing - Using Acceptance Policy) Any False Statement will be brought to the attention of the Client - State True or False

Client Wilcox & Barton

Received By RUF Date 9/30/21 Time 1855

How were the samples received? In Cooler T No Cooler _____ On Ice T No Ice _____
Direct from Sampling _____ Ambient _____ Melted Ice _____

Were samples within Temperature? 2-6°C T By Gun # 3 Actual Temp - 2.3, 4.8°
By Blank # _____ Actual Temp - _____

Was Custody Seal Intact? NA Were Samples Tampered with? NA
Was COC Relinquished? T Does Chain Agree With Samples? T

Are there broken/leaking/loose caps on any samples? F

Is COC in ink/ Legible? T Were samples received within holding time? T

Did COC include all pertinent Information? Client T Analysis T Sampler Name T
Project T ID's T Collection Dates/Times T

Are Sample labels filled out and legible? T

Are there Lab to Filters? F

Are there Rushes? F

Are there Short Holds? F

Is there enough Volume? T

Is there Headspace where applicable? NA

Proper Media/Containers Used? T

Were trip blanks received? F

Do all samples have the proper pH? _____

Who was notified? _____

Who was notified? _____

Who was notified? _____

MS/MSD? F

Is splitting samples required? F

On COC? F

Acid NA Base NA

| Vials | # | Containers: | # | # | # |
|--------------|---|--------------|---|-----------------|---------------|
| Unp- | | 1 Liter Amb. | | 1 Liter Plastic | 16 oz Amb. |
| HCL- | | 500 mL Amb. | | 500 mL Plastic | 8oz Amb/Clear |
| Meoh- | | 250 mL Amb. | | 250 mL Plastic | 4oz Amb/Clear |
| Bisulfate- | | Flashpoint | | Col./Bacteria | 2oz Amb/Clear |
| DI- | | Other Glass | | Other Plastic | Encore |
| Thiosulfate- | | SOC Kit | | Plastic Bag | Frozen: |
| Sulfuric- | | Perchlorate | | Ziplock | |

Unused Media

| Vials | # | Containers: | # | # | # |
|--------------|---|---------------|---|-----------------|---------------|
| Unp- | | 1 Liter Amb. | | 1 Liter Plastic | 16 oz Amb. |
| HCL- | | 500 mL Amb. | | 500 mL Plastic | 8oz Amb/Clear |
| Meoh- | | 250 mL Amb. | | 250 mL Plastic | 4oz Amb/Clear |
| Bisulfate- | | Col./Bacteria | | Flashpoint | 2oz Amb/Clear |
| DI- | | Other Plastic | | Other Glass | Encore |
| Thiosulfate- | | SOC Kit | | Plastic Bag | Frozen: |
| Sulfuric- | | Perchlorate | | Ziplock | |

Comments:

October 13, 2021

William Wilcox
Wilcox & Barton
1115 Route 100B, Suite 200
Moretown, VT 05660

Project Location: 375 Banfield Rd., Portsmouth, NH
Client Job Number:
Project Number: BANF0005
Laboratory Work Order Number: 2111829

Enclosed are results of analyses for samples as received by the laboratory on September 30, 2021. If you have any questions concerning this report, please feel free to contact me.

Sincerely,



Scott C. Basal
Project Manager

Table of Contents

| | |
|--------------------------------|----|
| Sample Summary | 4 |
| Case Narrative | 5 |
| Sample Results | 6 |
| 21I1829-01 | 6 |
| 21I1829-02 | 8 |
| 21I1829-03 | 10 |
| 21I1829-04 | 12 |
| 21I1829-05 | 14 |
| 21I1829-06 | 16 |
| 21I1829-07 | 18 |
| 21I1829-08 | 20 |
| 21I1829-09 | 22 |
| 21I1829-10 | 24 |
| 21I1829-11 | 26 |
| 21I1829-12 | 28 |
| 21I1829-13 | 30 |
| 21I1829-14 | 32 |
| 21I1829-15 | 34 |
| 21I1829-16 | 36 |
| 21I1829-17 | 38 |
| 21I1829-18 | 40 |
| 21I1829-19 | 42 |
| 21I1829-20 | 44 |
| Sample Preparation Information | 46 |
| QC Data | 47 |

Table of Contents (continued)

| | |
|--|----|
| Polychlorinated Biphenyls with 3540 Soxhlet Extraction | 47 |
| B291822 | 47 |
| B292026 | 48 |
| Dual Column RPD Report | 49 |
| Flag/Qualifier Summary | 64 |
| Certifications | 65 |
| Chain of Custody/Sample Receipt | 66 |

39 Spruce Street * East Longmeadow, MA 01028 * FAX 413/525-6405 * TEL. 413/525-2332

 Wilcox & Barton
 1115 Route 100B, Suite 200
 Moretown, VT 05660
 ATTN: William Wilcox

REPORT DATE: 10/13/2021

PURCHASE ORDER NUMBER:

PROJECT NUMBER: BANF0005

ANALYTICAL SUMMARY

WORK ORDER NUMBER: 2111829

The results of analyses performed on the following samples submitted to CON-TEST, a Pace Analytical Laboratory, are found in this report.

PROJECT LOCATION: 375 Banfield Rd., Portsmouth, NH

| FIELD SAMPLE # | LAB ID: | MATRIX | SAMPLE DESCRIPTION | TEST | SUB LAB |
|----------------------|------------|--------|--------------------|--------------------------|---------|
| JJ-7 (0.5-1.5) | 2111829-01 | Soil | | SM 2540G SW-846 8082A | |
| JJ-7 (1.5-3) | 2111829-02 | Soil | | SM 2540G SW-846 8082A | |
| I-9-Mid (0.25-0.5) | 2111829-03 | Soil | | SM 2540G SW-846 8082A | |
| I-9-Mid (0.5-1.5) | 2111829-04 | Soil | | SM 2540G SW-846 8082A | |
| II-9 (0.25-0.5) | 2111829-05 | Soil | | SM 2540G SW-846 8082A | |
| II-9 (0.5-1.5) | 2111829-06 | Soil | | SM 2540G SW-846 8082A | |
| J-10 (0.25-0.5) | 2111829-07 | Soil | | SM 2540G SW-846 8082A | |
| J-10 (0.5-1.5) | 2111829-08 | Soil | | SM 2540G SW-846 8082A | |
| J-10 (1.5-3) | 2111829-09 | Soil | | SM 2540G SW-846 8082A | |
| J-11 (0.25-0.5) | 2111829-10 | Soil | | SM 2540G SW-846 8082A | |
| J-11 (0.5-1.5) | 2111829-11 | Soil | | SM 2540G SW-846 8082A | |
| K-11 (0.25-0.5) | 2111829-12 | Soil | | SM 2540G SW-846 8082A | |
| K-11 (0.5-1.5) | 2111829-13 | Soil | | SM 2540G SW-846 8082A | |
| K-12 (0.25-0.5) | 2111829-14 | Soil | | SM 2540G SW-846 8082A | |
| K-12 (0.5-1.5) | 2111829-15 | Soil | | SM 2540G SW-846 8082A | |
| II-11-Mid (0.25-0.5) | 2111829-16 | Soil | | SM 2540G SW-846 8082A | |
| II-11-Mid (0.5-1.5) | 2111829-17 | Soil | | SM 2540G SW-846 8082A | |
| II-11-Mid (1.5-3) | 2111829-18 | Soil | | SM 2540G SW-846 8082A | |
| J-13 (0.25-0.5) | 2111829-19 | Soil | | SM 2540G SW-846 8082A | |
| J-13 (0.5-1.5) | 2111829-20 | Soil | | SM 2540G SW-846 8082A | |

CASE NARRATIVE SUMMARY

All reported results are within defined laboratory quality control objectives unless listed below or otherwise qualified in this report.

SW-846 8082A

Qualifications:

S-01

The surrogate recovery for this sample is not available due to sample dilution below the surrogate reporting limit required from high analyte concentration and/or matrix interferences.

Analyte & Samples(s) Qualified:

Decachlorobiphenyl

2111829-05[II-9 (0.25-0.5)], 2111829-07[J-10 (0.25-0.5)]

Decachlorobiphenyl [2C]

2111829-05[II-9 (0.25-0.5)], 2111829-07[J-10 (0.25-0.5)]

Tetrachloro-m-xylene

2111829-05[II-9 (0.25-0.5)], 2111829-07[J-10 (0.25-0.5)]

Tetrachloro-m-xylene [2C]

2111829-05[II-9 (0.25-0.5)], 2111829-07[J-10 (0.25-0.5)]

The results of analyses reported only relate to samples submitted to Con-Test, a Pace Analytical Laboratory, for testing.

I certify that the analyses listed above, unless specifically listed as subcontracted, if any, were performed under my direction according to the approved methodologies listed in this document, and that based upon my inquiry of those individuals immediately responsible for obtaining the information, the material contained in this report is, to the best of my knowledge and belief, accurate and complete.



Lisa A. Worthington
Technical Representative

39 Spruce Street * East Longmeadow, MA 01028 * FAX 413/525-6405 * TEL. 413/525-2332

Project Location: 375 Banfield Rd., Portsmouth, NH Sample Description:

Work Order: 2111829

Date Received: 9/30/2021

Field Sample #: JJ-7 (0.5-1.5)

Sampled: 9/29/2021 13:53

Sample ID: 2111829-01

Sample Matrix: Soil

Polychlorinated Biphenyls with 3540 Soxhlet Extraction

| Analyte | Results | RL | DL | Units | Dilution | Flag/Qual | Method | Date Prepared | Date/Time Analyzed | Analyst |
|--------------------------|---------|------------|-------|-----------------|----------|-----------|--------------|---------------|--------------------|---------|
| Aroclor-1016 [1] | ND | 0.085 | 0.038 | mg/Kg dry | 4 | U | SW-846 8082A | 10/8/21 | 10/9/21 17:11 | SFM |
| Aroclor-1221 [1] | ND | 0.085 | 0.064 | mg/Kg dry | 4 | U | SW-846 8082A | 10/8/21 | 10/9/21 17:11 | SFM |
| Aroclor-1232 [1] | ND | 0.085 | 0.076 | mg/Kg dry | 4 | U | SW-846 8082A | 10/8/21 | 10/9/21 17:11 | SFM |
| Aroclor-1242 [1] | ND | 0.085 | 0.064 | mg/Kg dry | 4 | U | SW-846 8082A | 10/8/21 | 10/9/21 17:11 | SFM |
| Aroclor-1248 [1] | ND | 0.085 | 0.030 | mg/Kg dry | 4 | U | SW-846 8082A | 10/8/21 | 10/9/21 17:11 | SFM |
| Aroclor-1254 [1] | ND | 0.085 | 0.034 | mg/Kg dry | 4 | U | SW-846 8082A | 10/8/21 | 10/9/21 17:11 | SFM |
| Aroclor-1260 [1] | ND | 0.085 | 0.047 | mg/Kg dry | 4 | U | SW-846 8082A | 10/8/21 | 10/9/21 17:11 | SFM |
| Aroclor-1262 [1] | ND | 0.085 | 0.042 | mg/Kg dry | 4 | U | SW-846 8082A | 10/8/21 | 10/9/21 17:11 | SFM |
| Aroclor-1268 [1] | ND | 0.085 | 0.068 | mg/Kg dry | 4 | U | SW-846 8082A | 10/8/21 | 10/9/21 17:11 | SFM |
| Surrogates | | % Recovery | | Recovery Limits | | Flag/Qual | | | | |
| Decachlorobiphenyl [1] | | 82.0 | | 30-150 | | | | | 10/9/21 17:11 | |
| Decachlorobiphenyl [2] | | 88.4 | | 30-150 | | | | | 10/9/21 17:11 | |
| Tetrachloro-m-xylene [1] | | 66.4 | | 30-150 | | | | | 10/9/21 17:11 | |
| Tetrachloro-m-xylene [2] | | 63.0 | | 30-150 | | | | | 10/9/21 17:11 | |

39 Spruce Street * East Longmeadow, MA 01028 * FAX 413/525-6405 * TEL. 413/525-2332

Project Location: 375 Banfield Rd., Portsmouth, NH

Sample Description:

Work Order: 2111829

Date Received: 9/30/2021

Field Sample #: JJ-7 (0.5-1.5)

Sampled: 9/29/2021 13:53

Sample ID: 2111829-01

Sample Matrix: Soil

Conventional Chemistry Parameters by EPA/APHA/SW-846 Methods (Total)

| Analyte | Results | RL | Units | Dilution | Flag/Qual | Method | Date Prepared | Date/Time Analyzed | Analyst |
|----------|---------|----|-------|----------|-----------|----------|---------------|--------------------|---------|
| % Solids | 94.4 | | % Wt | 1 | | SM 2540G | 10/8/21 | 10/8/21 16:58 | JLH |

39 Spruce Street * East Longmeadow, MA 01028 * FAX 413/525-6405 * TEL. 413/525-2332

Project Location: 375 Banfield Rd., Portsmouth, NH Sample Description:

Work Order: 2111829

Date Received: 9/30/2021

Field Sample #: JJ-7 (1.5-3)

Sampled: 9/29/2021 13:56

Sample ID: 2111829-02

Sample Matrix: Soil

Polychlorinated Biphenyls with 3540 Soxhlet Extraction

| Analyte | Results | RL | DL | Units | Dilution | Flag/Qual | Method | Date Prepared | Date/Time Analyzed | Analyst |
|--------------------------|---------|------------|-------|-----------------|----------|-----------|--------------|---------------|--------------------|---------|
| Aroclor-1016 [1] | ND | 0.086 | 0.038 | mg/Kg dry | 4 | U | SW-846 8082A | 10/6/21 | 10/7/21 16:01 | TG |
| Aroclor-1221 [1] | ND | 0.086 | 0.064 | mg/Kg dry | 4 | U | SW-846 8082A | 10/6/21 | 10/7/21 16:01 | TG |
| Aroclor-1232 [1] | ND | 0.086 | 0.077 | mg/Kg dry | 4 | U | SW-846 8082A | 10/6/21 | 10/7/21 16:01 | TG |
| Aroclor-1242 [1] | ND | 0.086 | 0.064 | mg/Kg dry | 4 | U | SW-846 8082A | 10/6/21 | 10/7/21 16:01 | TG |
| Aroclor-1248 [1] | ND | 0.086 | 0.030 | mg/Kg dry | 4 | U | SW-846 8082A | 10/6/21 | 10/7/21 16:01 | TG |
| Aroclor-1254 [1] | ND | 0.086 | 0.034 | mg/Kg dry | 4 | U | SW-846 8082A | 10/6/21 | 10/7/21 16:01 | TG |
| Aroclor-1260 [1] | ND | 0.086 | 0.047 | mg/Kg dry | 4 | U | SW-846 8082A | 10/6/21 | 10/7/21 16:01 | TG |
| Aroclor-1262 [1] | ND | 0.086 | 0.043 | mg/Kg dry | 4 | U | SW-846 8082A | 10/6/21 | 10/7/21 16:01 | TG |
| Aroclor-1268 [1] | ND | 0.086 | 0.068 | mg/Kg dry | 4 | U | SW-846 8082A | 10/6/21 | 10/7/21 16:01 | TG |
| Surrogates | | % Recovery | | Recovery Limits | | Flag/Qual | | | | |
| Decachlorobiphenyl [1] | | 77.5 | | 30-150 | | | | | 10/7/21 16:01 | |
| Decachlorobiphenyl [2] | | 84.7 | | 30-150 | | | | | 10/7/21 16:01 | |
| Tetrachloro-m-xylene [1] | | 73.3 | | 30-150 | | | | | 10/7/21 16:01 | |
| Tetrachloro-m-xylene [2] | | 71.7 | | 30-150 | | | | | 10/7/21 16:01 | |

39 Spruce Street * East Longmeadow, MA 01028 * FAX 413/525-6405 * TEL. 413/525-2332

Project Location: 375 Banfield Rd., Portsmouth, NH

Sample Description:

Work Order: 2111829

Date Received: 9/30/2021

Field Sample #: JJ-7 (1.5-3)

Sampled: 9/29/2021 13:56

Sample ID: 2111829-02

Sample Matrix: Soil

Conventional Chemistry Parameters by EPA/PHA/SW-846 Methods (Total)

| Analyte | Results | RL | Units | Dilution | Flag/Qual | Method | Date Prepared | Date/Time Analyzed | Analyst |
|----------|---------|----|-------|----------|-----------|----------|---------------|--------------------|---------|
| % Solids | 93.5 | | % Wt | 1 | | SM 2540G | 10/8/21 | 10/8/21 16:59 | JLH |

39 Spruce Street * East Longmeadow, MA 01028 * FAX 413/525-6405 * TEL. 413/525-2332

Project Location: 375 Banfield Rd., Portsmouth, NH Sample Description:

Work Order: 2111829

Date Received: 9/30/2021

Field Sample #: I-9-Mid (0.25-0.5)

Sampled: 9/29/2021 14:10

Sample ID: 2111829-03

Sample Matrix: Soil

Polychlorinated Biphenyls with 3540 Soxhlet Extraction

| Analyte | Results | RL | DL | Units | Dilution | Flag/Qual | Method | Date Prepared | Date/Time Analyzed | Analyst |
|--------------------------|---------|------------|-----------------|-----------|----------|-----------|--------------|---------------|--------------------|---------|
| Aroclor-1016 [1] | ND | 0.089 | 0.040 | mg/Kg dry | 4 | U | SW-846 8082A | 10/6/21 | 10/7/21 16:20 | TG |
| Aroclor-1221 [1] | ND | 0.089 | 0.067 | mg/Kg dry | 4 | U | SW-846 8082A | 10/6/21 | 10/7/21 16:20 | TG |
| Aroclor-1232 [1] | ND | 0.089 | 0.080 | mg/Kg dry | 4 | U | SW-846 8082A | 10/6/21 | 10/7/21 16:20 | TG |
| Aroclor-1242 [1] | ND | 0.089 | 0.067 | mg/Kg dry | 4 | U | SW-846 8082A | 10/6/21 | 10/7/21 16:20 | TG |
| Aroclor-1248 [1] | ND | 0.089 | 0.031 | mg/Kg dry | 4 | U | SW-846 8082A | 10/6/21 | 10/7/21 16:20 | TG |
| Aroclor-1254 [1] | ND | 0.089 | 0.036 | mg/Kg dry | 4 | U | SW-846 8082A | 10/6/21 | 10/7/21 16:20 | TG |
| Aroclor-1260 [1] | ND | 0.089 | 0.049 | mg/Kg dry | 4 | U | SW-846 8082A | 10/6/21 | 10/7/21 16:20 | TG |
| Aroclor-1262 [1] | ND | 0.089 | 0.044 | mg/Kg dry | 4 | U | SW-846 8082A | 10/6/21 | 10/7/21 16:20 | TG |
| Aroclor-1268 [1] | ND | 0.089 | 0.071 | mg/Kg dry | 4 | U | SW-846 8082A | 10/6/21 | 10/7/21 16:20 | TG |
| Surrogates | | % Recovery | Recovery Limits | | | Flag/Qual | | | | |
| Decachlorobiphenyl [1] | | 60.8 | 30-150 | | | | | | 10/7/21 16:20 | |
| Decachlorobiphenyl [2] | | 63.4 | 30-150 | | | | | | 10/7/21 16:20 | |
| Tetrachloro-m-xylene [1] | | 62.8 | 30-150 | | | | | | 10/7/21 16:20 | |
| Tetrachloro-m-xylene [2] | | 60.7 | 30-150 | | | | | | 10/7/21 16:20 | |

39 Spruce Street * East Longmeadow, MA 01028 * FAX 413/525-6405 * TEL. 413/525-2332

Project Location: 375 Banfield Rd., Portsmouth, NH

Sample Description:

Work Order: 2111829

Date Received: 9/30/2021

Field Sample #: I-9-Mid (0.25-0.5)

Sampled: 9/29/2021 14:10

Sample ID: 2111829-03

Sample Matrix: Soil

Conventional Chemistry Parameters by EPA/PHA/SW-846 Methods (Total)

| Analyte | Results | RL | Units | Dilution | Flag/Qual | Method | Date Prepared | Date/Time Analyzed | Analyst |
|----------|---------|----|-------|----------|-----------|----------|---------------|--------------------|---------|
| % Solids | 89.9 | | % Wt | 1 | | SM 2540G | 10/8/21 | 10/8/21 16:59 | JLH |

39 Spruce Street * East Longmeadow, MA 01028 * FAX 413/525-6405 * TEL. 413/525-2332

Project Location: 375 Banfield Rd., Portsmouth, NH Sample Description:

Work Order: 2111829

Date Received: 9/30/2021

Field Sample #: I-9-Mid (0.5-1.5)

Sampled: 9/29/2021 14:12

Sample ID: 2111829-04

Sample Matrix: Soil

Polychlorinated Biphenyls with 3540 Soxhlet Extraction

| Analyte | Results | RL | DL | Units | Dilution | Flag/Qual | Method | Date Prepared | Date/Time Analyzed | Analyst |
|--------------------------|---------|------------|-----------------|-----------|----------|-----------|--------------|---------------|--------------------|---------|
| Aroclor-1016 [1] | ND | 0.092 | 0.041 | mg/Kg dry | 4 | U | SW-846 8082A | 10/6/21 | 10/7/21 16:38 | TG |
| Aroclor-1221 [1] | ND | 0.092 | 0.069 | mg/Kg dry | 4 | U | SW-846 8082A | 10/6/21 | 10/7/21 16:38 | TG |
| Aroclor-1232 [1] | ND | 0.092 | 0.082 | mg/Kg dry | 4 | U | SW-846 8082A | 10/6/21 | 10/7/21 16:38 | TG |
| Aroclor-1242 [1] | ND | 0.092 | 0.069 | mg/Kg dry | 4 | U | SW-846 8082A | 10/6/21 | 10/7/21 16:38 | TG |
| Aroclor-1248 [1] | ND | 0.092 | 0.032 | mg/Kg dry | 4 | U | SW-846 8082A | 10/6/21 | 10/7/21 16:38 | TG |
| Aroclor-1254 [2] | 0.15 | 0.092 | 0.037 | mg/Kg dry | 4 | | SW-846 8082A | 10/6/21 | 10/7/21 16:38 | TG |
| Aroclor-1260 [1] | ND | 0.092 | 0.050 | mg/Kg dry | 4 | U | SW-846 8082A | 10/6/21 | 10/7/21 16:38 | TG |
| Aroclor-1262 [1] | ND | 0.092 | 0.046 | mg/Kg dry | 4 | U | SW-846 8082A | 10/6/21 | 10/7/21 16:38 | TG |
| Aroclor-1268 [1] | ND | 0.092 | 0.073 | mg/Kg dry | 4 | U | SW-846 8082A | 10/6/21 | 10/7/21 16:38 | TG |
| Surrogates | | % Recovery | Recovery Limits | | | Flag/Qual | | | | |
| Decachlorobiphenyl [1] | | 71.3 | 30-150 | | | | | | 10/7/21 16:38 | |
| Decachlorobiphenyl [2] | | 73.7 | 30-150 | | | | | | 10/7/21 16:38 | |
| Tetrachloro-m-xylene [1] | | 68.3 | 30-150 | | | | | | 10/7/21 16:38 | |
| Tetrachloro-m-xylene [2] | | 65.6 | 30-150 | | | | | | 10/7/21 16:38 | |

39 Spruce Street * East Longmeadow, MA 01028 * FAX 413/525-6405 * TEL. 413/525-2332

Project Location: 375 Banfield Rd., Portsmouth, NH

Sample Description:

Work Order: 2111829

Date Received: 9/30/2021

Field Sample #: I-9-Mid (0.5-1.5)

Sampled: 9/29/2021 14:12

Sample ID: 2111829-04

Sample Matrix: Soil

Conventional Chemistry Parameters by EPA/PHA/SW-846 Methods (Total)

| Analyte | Results | RL | Units | Dilution | Flag/Qual | Method | Date Prepared | Date/Time Analyzed | Analyst |
|----------|---------|----|-------|----------|-----------|----------|---------------|--------------------|---------|
| % Solids | 87.4 | | % Wt | 1 | | SM 2540G | 10/8/21 | 10/8/21 16:59 | JLH |

39 Spruce Street * East Longmeadow, MA 01028 * FAX 413/525-6405 * TEL. 413/525-2332

Project Location: 375 Banfield Rd., Portsmouth, NH Sample Description:

Work Order: 2111829

Date Received: 9/30/2021

Field Sample #: II-9 (0.25-0.5)

Sampled: 9/29/2021 14:00

Sample ID: 2111829-05

Sample Matrix: Soil

Polychlorinated Biphenyls with 3540 Soxhlet Extraction

| Analyte | Results | RL | DL | Units | Dilution | Flag/Qual | Method | Date Prepared | Date/Time Analyzed | Analyst |
|--------------------------|---------|------------|-----------------|-----------|----------|-----------|--------------|---------------|--------------------|---------|
| Aroclor-1016 [1] | ND | 0.84 | 0.38 | mg/Kg dry | 40 | U | SW-846 8082A | 10/6/21 | 10/8/21 8:14 | TG |
| Aroclor-1221 [1] | ND | 0.84 | 0.63 | mg/Kg dry | 40 | U | SW-846 8082A | 10/6/21 | 10/8/21 8:14 | TG |
| Aroclor-1232 [1] | ND | 0.84 | 0.76 | mg/Kg dry | 40 | U | SW-846 8082A | 10/6/21 | 10/8/21 8:14 | TG |
| Aroclor-1242 [1] | ND | 0.84 | 0.63 | mg/Kg dry | 40 | U | SW-846 8082A | 10/6/21 | 10/8/21 8:14 | TG |
| Aroclor-1248 [1] | ND | 0.84 | 0.30 | mg/Kg dry | 40 | U | SW-846 8082A | 10/6/21 | 10/8/21 8:14 | TG |
| Aroclor-1254 [1] | 2.9 | 0.84 | 0.34 | mg/Kg dry | 40 | | SW-846 8082A | 10/6/21 | 10/8/21 8:14 | TG |
| Aroclor-1260 [2] | 0.96 | 0.84 | 0.46 | mg/Kg dry | 40 | | SW-846 8082A | 10/6/21 | 10/8/21 8:14 | TG |
| Aroclor-1262 [1] | ND | 0.84 | 0.42 | mg/Kg dry | 40 | U | SW-846 8082A | 10/6/21 | 10/8/21 8:14 | TG |
| Aroclor-1268 [1] | ND | 0.84 | 0.67 | mg/Kg dry | 40 | U | SW-846 8082A | 10/6/21 | 10/8/21 8:14 | TG |
| Surrogates | | % Recovery | Recovery Limits | | | Flag/Qual | | | | |
| Decachlorobiphenyl [1] | | * | 30-150 | | | S-01, U | | | 10/8/21 8:14 | |
| Decachlorobiphenyl [2] | | * | 30-150 | | | S-01, U | | | 10/8/21 8:14 | |
| Tetrachloro-m-xylene [1] | | * | 30-150 | | | S-01, U | | | 10/8/21 8:14 | |
| Tetrachloro-m-xylene [2] | | * | 30-150 | | | S-01, U | | | 10/8/21 8:14 | |

39 Spruce Street * East Longmeadow, MA 01028 * FAX 413/525-6405 * TEL. 413/525-2332

Project Location: 375 Banfield Rd., Portsmouth, NH

Sample Description:

Work Order: 2111829

Date Received: 9/30/2021

Field Sample #: II-9 (0.25-0.5)

Sampled: 9/29/2021 14:00

Sample ID: 2111829-05

Sample Matrix: Soil

Conventional Chemistry Parameters by EPA/APHA/SW-846 Methods (Total)

| Analyte | Results | RL | Units | Dilution | Flag/Qual | Method | Date Prepared | Date/Time Analyzed | Analyst |
|----------|---------|----|-------|----------|-----------|----------|---------------|--------------------|---------|
| % Solids | 94.8 | | % Wt | 1 | | SM 2540G | 10/8/21 | 10/8/21 16:59 | JLH |

39 Spruce Street * East Longmeadow, MA 01028 * FAX 413/525-6405 * TEL. 413/525-2332

Project Location: 375 Banfield Rd., Portsmouth, NH Sample Description:

Work Order: 2111829

Date Received: 9/30/2021

Field Sample #: II-9 (0.5-1.5)

Sampled: 9/29/2021 14:05

Sample ID: 2111829-06

Sample Matrix: Soil

Polychlorinated Biphenyls with 3540 Soxhlet Extraction

| Analyte | Results | RL | DL | Units | Dilution | Flag/Qual | Method | Date Prepared | Date/Time Analyzed | Analyst |
|--------------------------|---------|------------|-----------------|-----------|----------|-----------|--------------|---------------|--------------------|---------|
| Aroclor-1016 [1] | ND | 0.086 | 0.039 | mg/Kg dry | 4 | U | SW-846 8082A | 10/6/21 | 10/7/21 17:15 | TG |
| Aroclor-1221 [1] | ND | 0.086 | 0.065 | mg/Kg dry | 4 | U | SW-846 8082A | 10/6/21 | 10/7/21 17:15 | TG |
| Aroclor-1232 [1] | ND | 0.086 | 0.078 | mg/Kg dry | 4 | U | SW-846 8082A | 10/6/21 | 10/7/21 17:15 | TG |
| Aroclor-1242 [1] | ND | 0.086 | 0.065 | mg/Kg dry | 4 | U | SW-846 8082A | 10/6/21 | 10/7/21 17:15 | TG |
| Aroclor-1248 [1] | ND | 0.086 | 0.030 | mg/Kg dry | 4 | U | SW-846 8082A | 10/6/21 | 10/7/21 17:15 | TG |
| Aroclor-1254 [1] | ND | 0.086 | 0.034 | mg/Kg dry | 4 | U | SW-846 8082A | 10/6/21 | 10/7/21 17:15 | TG |
| Aroclor-1260 [1] | ND | 0.086 | 0.047 | mg/Kg dry | 4 | U | SW-846 8082A | 10/6/21 | 10/7/21 17:15 | TG |
| Aroclor-1262 [1] | ND | 0.086 | 0.043 | mg/Kg dry | 4 | U | SW-846 8082A | 10/6/21 | 10/7/21 17:15 | TG |
| Aroclor-1268 [1] | ND | 0.086 | 0.069 | mg/Kg dry | 4 | U | SW-846 8082A | 10/6/21 | 10/7/21 17:15 | TG |
| Surrogates | | % Recovery | Recovery Limits | | | Flag/Qual | | | | |
| Decachlorobiphenyl [1] | | 80.2 | 30-150 | | | | | | 10/7/21 17:15 | |
| Decachlorobiphenyl [2] | | 86.6 | 30-150 | | | | | | 10/7/21 17:15 | |
| Tetrachloro-m-xylene [1] | | 70.9 | 30-150 | | | | | | 10/7/21 17:15 | |
| Tetrachloro-m-xylene [2] | | 69.3 | 30-150 | | | | | | 10/7/21 17:15 | |

39 Spruce Street * East Longmeadow, MA 01028 * FAX 413/525-6405 * TEL. 413/525-2332

Project Location: 375 Banfield Rd., Portsmouth, NH

Sample Description:

Work Order: 2111829

Date Received: 9/30/2021

Field Sample #: II-9 (0.5-1.5)

Sampled: 9/29/2021 14:05

Sample ID: 2111829-06

Sample Matrix: Soil

Conventional Chemistry Parameters by EPA/PHA/SW-846 Methods (Total)

| Analyte | Results | RL | Units | Dilution | Flag/Qual | Method | Date Prepared | Date/Time Analyzed | Analyst |
|----------|---------|----|-------|----------|-----------|----------|---------------|--------------------|---------|
| % Solids | 92.8 | | % Wt | 1 | | SM 2540G | 10/8/21 | 10/8/21 16:59 | JLH |

39 Spruce Street * East Longmeadow, MA 01028 * FAX 413/525-6405 * TEL. 413/525-2332

Project Location: 375 Banfield Rd., Portsmouth, NH Sample Description:

Work Order: 2111829

Date Received: 9/30/2021

Field Sample #: J-10 (0.25-0.5)

Sampled: 9/29/2021 14:22

Sample ID: 2111829-07

Sample Matrix: Soil

Polychlorinated Biphenyls with 3540 Soxhlet Extraction

| Analyte | Results | RL | DL | Units | Dilution | Flag/Qual | Method | Date Prepared | Date/Time Analyzed | Analyst |
|--------------------------|---------|------------|-----------------|-----------|----------|-----------|--------------|---------------|--------------------|---------|
| Aroclor-1016 [1] | ND | 0.89 | 0.40 | mg/Kg dry | 40 | U | SW-846 8082A | 10/6/21 | 10/8/21 8:33 | TG |
| Aroclor-1221 [1] | ND | 0.89 | 0.67 | mg/Kg dry | 40 | U | SW-846 8082A | 10/6/21 | 10/8/21 8:33 | TG |
| Aroclor-1232 [1] | ND | 0.89 | 0.80 | mg/Kg dry | 40 | U | SW-846 8082A | 10/6/21 | 10/8/21 8:33 | TG |
| Aroclor-1242 [1] | ND | 0.89 | 0.67 | mg/Kg dry | 40 | U | SW-846 8082A | 10/6/21 | 10/8/21 8:33 | TG |
| Aroclor-1248 [1] | ND | 0.89 | 0.31 | mg/Kg dry | 40 | U | SW-846 8082A | 10/6/21 | 10/8/21 8:33 | TG |
| Aroclor-1254 [1] | 2.5 | 0.89 | 0.36 | mg/Kg dry | 40 | | SW-846 8082A | 10/6/21 | 10/8/21 8:33 | TG |
| Aroclor-1260 [2] | 0.63 | 0.89 | 0.49 | mg/Kg dry | 40 | J | SW-846 8082A | 10/6/21 | 10/8/21 8:33 | TG |
| Aroclor-1262 [1] | ND | 0.89 | 0.45 | mg/Kg dry | 40 | U | SW-846 8082A | 10/6/21 | 10/8/21 8:33 | TG |
| Aroclor-1268 [1] | ND | 0.89 | 0.71 | mg/Kg dry | 40 | U | SW-846 8082A | 10/6/21 | 10/8/21 8:33 | TG |
| Surrogates | | % Recovery | Recovery Limits | | | Flag/Qual | | | | |
| Decachlorobiphenyl [1] | | * | 30-150 | | | S-01, U | | | 10/8/21 8:33 | |
| Decachlorobiphenyl [2] | | * | 30-150 | | | S-01, U | | | 10/8/21 8:33 | |
| Tetrachloro-m-xylene [1] | | * | 30-150 | | | S-01, U | | | 10/8/21 8:33 | |
| Tetrachloro-m-xylene [2] | | * | 30-150 | | | S-01, U | | | 10/8/21 8:33 | |

39 Spruce Street * East Longmeadow, MA 01028 * FAX 413/525-6405 * TEL. 413/525-2332

Project Location: 375 Banfield Rd., Portsmouth, NH

Sample Description:

Work Order: 2111829

Date Received: 9/30/2021

Field Sample #: J-10 (0.25-0.5)

Sampled: 9/29/2021 14:22

Sample ID: 2111829-07

Sample Matrix: Soil

Conventional Chemistry Parameters by EPA/APHA/SW-846 Methods (Total)

| Analyte | Results | RL | Units | Dilution | Flag/Qual | Method | Date Prepared | Date/Time Analyzed | Analyst |
|----------|---------|----|-------|----------|-----------|----------|---------------|--------------------|---------|
| % Solids | 89.6 | | % Wt | 1 | | SM 2540G | 10/8/21 | 10/8/21 17:00 | JLH |

39 Spruce Street * East Longmeadow, MA 01028 * FAX 413/525-6405 * TEL. 413/525-2332

Project Location: 375 Banfield Rd., Portsmouth, NH Sample Description:

Work Order: 2111829

Date Received: 9/30/2021

Field Sample #: J-10 (0.5-1.5)

Sampled: 9/29/2021 14:24

Sample ID: 2111829-08

Sample Matrix: Soil

Polychlorinated Biphenyls with 3540 Soxhlet Extraction

| Analyte | Results | RL | DL | Units | Dilution | Flag/Qual | Method | Date Prepared | Date/Time Analyzed | Analyst |
|--------------------------|---------|------------|-------|-----------------|----------|-----------|--------------|---------------|--------------------|---------|
| Aroclor-1016 [1] | ND | 0.091 | 0.041 | mg/Kg dry | 4 | U | SW-846 8082A | 10/6/21 | 10/7/21 17:52 | TG |
| Aroclor-1221 [1] | ND | 0.091 | 0.068 | mg/Kg dry | 4 | U | SW-846 8082A | 10/6/21 | 10/7/21 17:52 | TG |
| Aroclor-1232 [1] | ND | 0.091 | 0.082 | mg/Kg dry | 4 | U | SW-846 8082A | 10/6/21 | 10/7/21 17:52 | TG |
| Aroclor-1242 [1] | ND | 0.091 | 0.068 | mg/Kg dry | 4 | U | SW-846 8082A | 10/6/21 | 10/7/21 17:52 | TG |
| Aroclor-1248 [1] | ND | 0.091 | 0.032 | mg/Kg dry | 4 | U | SW-846 8082A | 10/6/21 | 10/7/21 17:52 | TG |
| Aroclor-1254 [1] | ND | 0.091 | 0.036 | mg/Kg dry | 4 | U | SW-846 8082A | 10/6/21 | 10/7/21 17:52 | TG |
| Aroclor-1260 [1] | ND | 0.091 | 0.050 | mg/Kg dry | 4 | U | SW-846 8082A | 10/6/21 | 10/7/21 17:52 | TG |
| Aroclor-1262 [1] | ND | 0.091 | 0.045 | mg/Kg dry | 4 | U | SW-846 8082A | 10/6/21 | 10/7/21 17:52 | TG |
| Aroclor-1268 [1] | ND | 0.091 | 0.072 | mg/Kg dry | 4 | U | SW-846 8082A | 10/6/21 | 10/7/21 17:52 | TG |
| Surrogates | | % Recovery | | Recovery Limits | | Flag/Qual | | | | |
| Decachlorobiphenyl [1] | | 61.6 | | 30-150 | | | | | 10/7/21 17:52 | |
| Decachlorobiphenyl [2] | | 65.8 | | 30-150 | | | | | 10/7/21 17:52 | |
| Tetrachloro-m-xylene [1] | | 62.0 | | 30-150 | | | | | 10/7/21 17:52 | |
| Tetrachloro-m-xylene [2] | | 60.6 | | 30-150 | | | | | 10/7/21 17:52 | |

39 Spruce Street * East Longmeadow, MA 01028 * FAX 413/525-6405 * TEL. 413/525-2332

Project Location: 375 Banfield Rd., Portsmouth, NH

Sample Description:

Work Order: 2111829

Date Received: 9/30/2021

Field Sample #: J-10 (0.5-1.5)

Sampled: 9/29/2021 14:24

Sample ID: 2111829-08

Sample Matrix: Soil

Conventional Chemistry Parameters by EPA/APHA/SW-846 Methods (Total)

| Analyte | Results | RL | Units | Dilution | Flag/Qual | Method | Date Prepared | Date/Time Analyzed | Analyst |
|----------|---------|----|-------|----------|-----------|----------|---------------|--------------------|---------|
| % Solids | 88.3 | | % Wt | 1 | | SM 2540G | 10/8/21 | 10/8/21 17:00 | JLH |

39 Spruce Street * East Longmeadow, MA 01028 * FAX 413/525-6405 * TEL. 413/525-2332

Project Location: 375 Banfield Rd., Portsmouth, NH Sample Description:

Work Order: 2111829

Date Received: 9/30/2021

Field Sample #: J-10 (1.5-3)

Sampled: 9/29/2021 14:26

Sample ID: 2111829-09

Sample Matrix: Soil

Polychlorinated Biphenyls with 3540 Soxhlet Extraction

| Analyte | Results | RL | DL | Units | Dilution | Flag/Qual | Method | Date Prepared | Date/Time Analyzed | Analyst |
|--------------------------|---------|------------|-----------------|-----------|----------|-----------|--------------|---------------|--------------------|---------|
| Aroclor-1016 [1] | ND | 0.089 | 0.040 | mg/Kg dry | 4 | U | SW-846 8082A | 10/6/21 | 10/7/21 21:01 | TG |
| Aroclor-1221 [1] | ND | 0.089 | 0.066 | mg/Kg dry | 4 | U | SW-846 8082A | 10/6/21 | 10/7/21 21:01 | TG |
| Aroclor-1232 [1] | ND | 0.089 | 0.080 | mg/Kg dry | 4 | U | SW-846 8082A | 10/6/21 | 10/7/21 21:01 | TG |
| Aroclor-1242 [1] | ND | 0.089 | 0.066 | mg/Kg dry | 4 | U | SW-846 8082A | 10/6/21 | 10/7/21 21:01 | TG |
| Aroclor-1248 [1] | ND | 0.089 | 0.031 | mg/Kg dry | 4 | U | SW-846 8082A | 10/6/21 | 10/7/21 21:01 | TG |
| Aroclor-1254 [1] | ND | 0.089 | 0.035 | mg/Kg dry | 4 | U | SW-846 8082A | 10/6/21 | 10/7/21 21:01 | TG |
| Aroclor-1260 [1] | ND | 0.089 | 0.049 | mg/Kg dry | 4 | U | SW-846 8082A | 10/6/21 | 10/7/21 21:01 | TG |
| Aroclor-1262 [1] | ND | 0.089 | 0.044 | mg/Kg dry | 4 | U | SW-846 8082A | 10/6/21 | 10/7/21 21:01 | TG |
| Aroclor-1268 [1] | ND | 0.089 | 0.071 | mg/Kg dry | 4 | U | SW-846 8082A | 10/6/21 | 10/7/21 21:01 | TG |
| Surrogates | | % Recovery | Recovery Limits | | | Flag/Qual | | | | |
| Decachlorobiphenyl [1] | | 81.0 | 30-150 | | | | | | 10/7/21 21:01 | |
| Decachlorobiphenyl [2] | | 85.9 | 30-150 | | | | | | 10/7/21 21:01 | |
| Tetrachloro-m-xylene [1] | | 73.8 | 30-150 | | | | | | 10/7/21 21:01 | |
| Tetrachloro-m-xylene [2] | | 70.2 | 30-150 | | | | | | 10/7/21 21:01 | |

39 Spruce Street * East Longmeadow, MA 01028 * FAX 413/525-6405 * TEL. 413/525-2332

Project Location: 375 Banfield Rd., Portsmouth, NH

Sample Description:

Work Order: 2111829

Date Received: 9/30/2021

Field Sample #: J-10 (1.5-3)

Sampled: 9/29/2021 14:26

Sample ID: 2111829-09

Sample Matrix: Soil

Conventional Chemistry Parameters by EPA/APHA/SW-846 Methods (Total)

| Analyte | Results | RL | Units | Dilution | Flag/Qual | Method | Date Prepared | Date/Time Analyzed | Analyst |
|----------|---------|----|-------|----------|-----------|----------|---------------|--------------------|---------|
| % Solids | 90.3 | | % Wt | 1 | | SM 2540G | 10/8/21 | 10/8/21 17:00 | JLH |

39 Spruce Street * East Longmeadow, MA 01028 * FAX 413/525-6405 * TEL. 413/525-2332

Project Location: 375 Banfield Rd., Portsmouth, NH Sample Description:

Work Order: 2111829

Date Received: 9/30/2021

Field Sample #: J-11 (0.25-0.5)

Sampled: 9/29/2021 14:30

Sample ID: 2111829-10

Sample Matrix: Soil

Polychlorinated Biphenyls with 3540 Soxhlet Extraction

| Analyte | Results | RL | DL | Units | Dilution | Flag/Qual | Method | Date Prepared | Date/Time Analyzed | Analyst |
|--------------------------|---------|------------|-------|-----------------|----------|-----------|--------------|---------------|--------------------|---------|
| Aroclor-1016 [1] | ND | 0.093 | 0.042 | mg/Kg dry | 4 | U | SW-846 8082A | 10/6/21 | 10/7/21 21:20 | TG |
| Aroclor-1221 [1] | ND | 0.093 | 0.069 | mg/Kg dry | 4 | U | SW-846 8082A | 10/6/21 | 10/7/21 21:20 | TG |
| Aroclor-1232 [1] | ND | 0.093 | 0.083 | mg/Kg dry | 4 | U | SW-846 8082A | 10/6/21 | 10/7/21 21:20 | TG |
| Aroclor-1242 [1] | ND | 0.093 | 0.069 | mg/Kg dry | 4 | U | SW-846 8082A | 10/6/21 | 10/7/21 21:20 | TG |
| Aroclor-1248 [1] | ND | 0.093 | 0.032 | mg/Kg dry | 4 | U | SW-846 8082A | 10/6/21 | 10/7/21 21:20 | TG |
| Aroclor-1254 [1] | ND | 0.093 | 0.037 | mg/Kg dry | 4 | U | SW-846 8082A | 10/6/21 | 10/7/21 21:20 | TG |
| Aroclor-1260 [2] | 0.087 | 0.093 | 0.051 | mg/Kg dry | 4 | J | SW-846 8082A | 10/6/21 | 10/7/21 21:20 | TG |
| Aroclor-1262 [1] | ND | 0.093 | 0.046 | mg/Kg dry | 4 | U | SW-846 8082A | 10/6/21 | 10/7/21 21:20 | TG |
| Aroclor-1268 [1] | ND | 0.093 | 0.074 | mg/Kg dry | 4 | U | SW-846 8082A | 10/6/21 | 10/7/21 21:20 | TG |
| Surrogates | | % Recovery | | Recovery Limits | | Flag/Qual | | | | |
| Decachlorobiphenyl [1] | | 73.1 | | 30-150 | | | | | 10/7/21 21:20 | |
| Decachlorobiphenyl [2] | | 75.7 | | 30-150 | | | | | 10/7/21 21:20 | |
| Tetrachloro-m-xylene [1] | | 70.9 | | 30-150 | | | | | 10/7/21 21:20 | |
| Tetrachloro-m-xylene [2] | | 68.4 | | 30-150 | | | | | 10/7/21 21:20 | |

39 Spruce Street * East Longmeadow, MA 01028 * FAX 413/525-6405 * TEL. 413/525-2332

Project Location: 375 Banfield Rd., Portsmouth, NH

Sample Description:

Work Order: 2111829

Date Received: 9/30/2021

Field Sample #: J-11 (0.25-0.5)

Sampled: 9/29/2021 14:30

Sample ID: 2111829-10

Sample Matrix: Soil

Conventional Chemistry Parameters by EPA/APHA/SW-846 Methods (Total)

| Analyte | Results | RL | Units | Dilution | Flag/Qual | Method | Date Prepared | Date/Time Analyzed | Analyst |
|----------|---------|----|-------|----------|-----------|----------|---------------|--------------------|---------|
| % Solids | 86.3 | | % Wt | 1 | | SM 2540G | 10/8/21 | 10/8/21 17:00 | JLH |

39 Spruce Street * East Longmeadow, MA 01028 * FAX 413/525-6405 * TEL. 413/525-2332

Project Location: 375 Banfield Rd., Portsmouth, NH Sample Description:

Work Order: 2111829

Date Received: 9/30/2021

Field Sample #: J-11 (0.5-1.5)

Sampled: 9/29/2021 14:35

Sample ID: 2111829-11

Sample Matrix: Soil

Polychlorinated Biphenyls with 3540 Soxhlet Extraction

| Analyte | Results | RL | DL | Units | Dilution | Flag/Qual | Method | Date Prepared | Date/Time Analyzed | Analyst |
|--------------------------|---------|------------|-------|-----------------|----------|-----------|--------------|---------------|--------------------|---------|
| Aroclor-1016 [1] | ND | 0.095 | 0.043 | mg/Kg dry | 4 | U | SW-846 8082A | 10/6/21 | 10/7/21 21:38 | TG |
| Aroclor-1221 [1] | ND | 0.095 | 0.071 | mg/Kg dry | 4 | U | SW-846 8082A | 10/6/21 | 10/7/21 21:38 | TG |
| Aroclor-1232 [1] | ND | 0.095 | 0.085 | mg/Kg dry | 4 | U | SW-846 8082A | 10/6/21 | 10/7/21 21:38 | TG |
| Aroclor-1242 [1] | ND | 0.095 | 0.071 | mg/Kg dry | 4 | U | SW-846 8082A | 10/6/21 | 10/7/21 21:38 | TG |
| Aroclor-1248 [1] | ND | 0.095 | 0.033 | mg/Kg dry | 4 | U | SW-846 8082A | 10/6/21 | 10/7/21 21:38 | TG |
| Aroclor-1254 [1] | ND | 0.095 | 0.038 | mg/Kg dry | 4 | U | SW-846 8082A | 10/6/21 | 10/7/21 21:38 | TG |
| Aroclor-1260 [1] | ND | 0.095 | 0.052 | mg/Kg dry | 4 | U | SW-846 8082A | 10/6/21 | 10/7/21 21:38 | TG |
| Aroclor-1262 [1] | ND | 0.095 | 0.047 | mg/Kg dry | 4 | U | SW-846 8082A | 10/6/21 | 10/7/21 21:38 | TG |
| Aroclor-1268 [1] | ND | 0.095 | 0.076 | mg/Kg dry | 4 | U | SW-846 8082A | 10/6/21 | 10/7/21 21:38 | TG |
| Surrogates | | % Recovery | | Recovery Limits | | Flag/Qual | | | | |
| Decachlorobiphenyl [1] | | 64.2 | | 30-150 | | | | | 10/7/21 21:38 | |
| Decachlorobiphenyl [2] | | 69.8 | | 30-150 | | | | | 10/7/21 21:38 | |
| Tetrachloro-m-xylene [1] | | 56.5 | | 30-150 | | | | | 10/7/21 21:38 | |
| Tetrachloro-m-xylene [2] | | 53.9 | | 30-150 | | | | | 10/7/21 21:38 | |

39 Spruce Street * East Longmeadow, MA 01028 * FAX 413/525-6405 * TEL. 413/525-2332

Project Location: 375 Banfield Rd., Portsmouth, NH

Sample Description:

Work Order: 2111829

Date Received: 9/30/2021

Field Sample #: J-11 (0.5-1.5)

Sampled: 9/29/2021 14:35

Sample ID: 2111829-11

Sample Matrix: Soil

Conventional Chemistry Parameters by EPA/APHA/SW-846 Methods (Total)

| Analyte | Results | RL | Units | Dilution | Flag/Qual | Method | Date Prepared | Date/Time Analyzed | Analyst |
|----------|---------|----|-------|----------|-----------|----------|---------------|--------------------|---------|
| % Solids | 84.3 | | % Wt | 1 | | SM 2540G | 10/8/21 | 10/8/21 17:00 | JLH |

39 Spruce Street * East Longmeadow, MA 01028 * FAX 413/525-6405 * TEL. 413/525-2332

Project Location: 375 Banfield Rd., Portsmouth, NH Sample Description:

Work Order: 2111829

Date Received: 9/30/2021

Field Sample #: K-11 (0.25-0.5)

Sampled: 9/29/2021 14:38

Sample ID: 2111829-12

Sample Matrix: Soil

Polychlorinated Biphenyls with 3540 Soxhlet Extraction

| Analyte | Results | RL | DL | Units | Dilution | Flag/Qual | Method | Date Prepared | Date/Time Analyzed | Analyst |
|--------------------------|---------|------------|-------|-----------------|----------|-----------|--------------|---------------|--------------------|---------|
| Aroclor-1016 [1] | ND | 0.099 | 0.045 | mg/Kg dry | 4 | U | SW-846 8082A | 10/6/21 | 10/7/21 21:56 | TG |
| Aroclor-1221 [1] | ND | 0.099 | 0.074 | mg/Kg dry | 4 | U | SW-846 8082A | 10/6/21 | 10/7/21 21:56 | TG |
| Aroclor-1232 [1] | ND | 0.099 | 0.089 | mg/Kg dry | 4 | U | SW-846 8082A | 10/6/21 | 10/7/21 21:56 | TG |
| Aroclor-1242 [1] | ND | 0.099 | 0.074 | mg/Kg dry | 4 | U | SW-846 8082A | 10/6/21 | 10/7/21 21:56 | TG |
| Aroclor-1248 [1] | ND | 0.099 | 0.035 | mg/Kg dry | 4 | U | SW-846 8082A | 10/6/21 | 10/7/21 21:56 | TG |
| Aroclor-1254 [2] | 0.17 | 0.099 | 0.040 | mg/Kg dry | 4 | | SW-846 8082A | 10/6/21 | 10/7/21 21:56 | TG |
| Aroclor-1260 [1] | 0.23 | 0.099 | 0.054 | mg/Kg dry | 4 | | SW-846 8082A | 10/6/21 | 10/7/21 21:56 | TG |
| Aroclor-1262 [1] | ND | 0.099 | 0.050 | mg/Kg dry | 4 | U | SW-846 8082A | 10/6/21 | 10/7/21 21:56 | TG |
| Aroclor-1268 [1] | ND | 0.099 | 0.079 | mg/Kg dry | 4 | U | SW-846 8082A | 10/6/21 | 10/7/21 21:56 | TG |
| Surrogates | | % Recovery | | Recovery Limits | | Flag/Qual | | | | |
| Decachlorobiphenyl [1] | | 60.7 | | 30-150 | | | | | 10/7/21 21:56 | |
| Decachlorobiphenyl [2] | | 62.5 | | 30-150 | | | | | 10/7/21 21:56 | |
| Tetrachloro-m-xylene [1] | | 61.0 | | 30-150 | | | | | 10/7/21 21:56 | |
| Tetrachloro-m-xylene [2] | | 57.7 | | 30-150 | | | | | 10/7/21 21:56 | |

39 Spruce Street * East Longmeadow, MA 01028 * FAX 413/525-6405 * TEL. 413/525-2332

Project Location: 375 Banfield Rd., Portsmouth, NH

Sample Description:

Work Order: 2111829

Date Received: 9/30/2021

Field Sample #: K-11 (0.25-0.5)

Sampled: 9/29/2021 14:38

Sample ID: 2111829-12

Sample Matrix: Soil

Conventional Chemistry Parameters by EPA/APHA/SW-846 Methods (Total)

| Analyte | Results | RL | Units | Dilution | Flag/Qual | Method | Date Prepared | Date/Time Analyzed | Analyst |
|----------|---------|----|-------|----------|-----------|----------|---------------|--------------------|---------|
| % Solids | 80.8 | | % Wt | 1 | | SM 2540G | 10/8/21 | 10/8/21 17:00 | JLH |

39 Spruce Street * East Longmeadow, MA 01028 * FAX 413/525-6405 * TEL. 413/525-2332

Project Location: 375 Banfield Rd., Portsmouth, NH Sample Description:

Work Order: 2111829

Date Received: 9/30/2021

Field Sample #: K-11 (0.5-1.5)

Sampled: 9/29/2021 14:40

Sample ID: 2111829-13

Sample Matrix: Soil

Polychlorinated Biphenyls with 3540 Soxhlet Extraction

| Analyte | Results | RL | DL | Units | Dilution | Flag/Qual | Method | Date Prepared | Date/Time Analyzed | Analyst |
|--------------------------|---------|------------|-----------------|-----------|----------|-----------|--------------|---------------|--------------------|---------|
| Aroclor-1016 [1] | ND | 0.097 | 0.044 | mg/Kg dry | 4 | U | SW-846 8082A | 10/6/21 | 10/7/21 22:15 | TG |
| Aroclor-1221 [1] | ND | 0.097 | 0.073 | mg/Kg dry | 4 | U | SW-846 8082A | 10/6/21 | 10/7/21 22:15 | TG |
| Aroclor-1232 [1] | ND | 0.097 | 0.087 | mg/Kg dry | 4 | U | SW-846 8082A | 10/6/21 | 10/7/21 22:15 | TG |
| Aroclor-1242 [1] | ND | 0.097 | 0.073 | mg/Kg dry | 4 | U | SW-846 8082A | 10/6/21 | 10/7/21 22:15 | TG |
| Aroclor-1248 [1] | ND | 0.097 | 0.034 | mg/Kg dry | 4 | U | SW-846 8082A | 10/6/21 | 10/7/21 22:15 | TG |
| Aroclor-1254 [1] | 0.17 | 0.097 | 0.039 | mg/Kg dry | 4 | | SW-846 8082A | 10/6/21 | 10/7/21 22:15 | TG |
| Aroclor-1260 [2] | 0.26 | 0.097 | 0.053 | mg/Kg dry | 4 | | SW-846 8082A | 10/6/21 | 10/7/21 22:15 | TG |
| Aroclor-1262 [1] | ND | 0.097 | 0.049 | mg/Kg dry | 4 | U | SW-846 8082A | 10/6/21 | 10/7/21 22:15 | TG |
| Aroclor-1268 [1] | ND | 0.097 | 0.078 | mg/Kg dry | 4 | U | SW-846 8082A | 10/6/21 | 10/7/21 22:15 | TG |
| Surrogates | | % Recovery | Recovery Limits | | | Flag/Qual | | | | |
| Decachlorobiphenyl [1] | | 59.1 | 30-150 | | | | | | 10/7/21 22:15 | |
| Decachlorobiphenyl [2] | | 58.7 | 30-150 | | | | | | 10/7/21 22:15 | |
| Tetrachloro-m-xylene [1] | | 57.1 | 30-150 | | | | | | 10/7/21 22:15 | |
| Tetrachloro-m-xylene [2] | | 52.3 | 30-150 | | | | | | 10/7/21 22:15 | |

39 Spruce Street * East Longmeadow, MA 01028 * FAX 413/525-6405 * TEL. 413/525-2332

Project Location: 375 Banfield Rd., Portsmouth, NH

Sample Description:

Work Order: 2111829

Date Received: 9/30/2021

Field Sample #: K-11 (0.5-1.5)

Sampled: 9/29/2021 14:40

Sample ID: 2111829-13

Sample Matrix: Soil

Conventional Chemistry Parameters by EPA/APHA/SW-846 Methods (Total)

| Analyte | Results | RL | Units | Dilution | Flag/Qual | Method | Date Prepared | Date/Time Analyzed | Analyst |
|----------|---------|----|-------|----------|-----------|----------|---------------|--------------------|---------|
| % Solids | 82.3 | | % Wt | 1 | | SM 2540G | 10/8/21 | 10/8/21 17:01 | JLH |

39 Spruce Street * East Longmeadow, MA 01028 * FAX 413/525-6405 * TEL. 413/525-2332

Project Location: 375 Banfield Rd., Portsmouth, NH Sample Description:

Work Order: 2111829

Date Received: 9/30/2021

Field Sample #: K-12 (0.25-0.5)

Sampled: 9/29/2021 15:00

Sample ID: 2111829-14

Sample Matrix: Soil

Polychlorinated Biphenyls with 3540 Soxhlet Extraction

| Analyte | Results | RL | DL | Units | Dilution | Flag/Qual | Method | Date Prepared | Date/Time Analyzed | Analyst |
|--------------------------|---------|------------|-----------------|-----------|----------|-----------|--------------|---------------|--------------------|---------|
| Aroclor-1016 [1] | ND | 0.096 | 0.043 | mg/Kg dry | 4 | U | SW-846 8082A | 10/6/21 | 10/7/21 22:33 | TG |
| Aroclor-1221 [1] | ND | 0.096 | 0.072 | mg/Kg dry | 4 | U | SW-846 8082A | 10/6/21 | 10/7/21 22:33 | TG |
| Aroclor-1232 [1] | ND | 0.096 | 0.086 | mg/Kg dry | 4 | U | SW-846 8082A | 10/6/21 | 10/7/21 22:33 | TG |
| Aroclor-1242 [1] | ND | 0.096 | 0.072 | mg/Kg dry | 4 | U | SW-846 8082A | 10/6/21 | 10/7/21 22:33 | TG |
| Aroclor-1248 [1] | ND | 0.096 | 0.033 | mg/Kg dry | 4 | U | SW-846 8082A | 10/6/21 | 10/7/21 22:33 | TG |
| Aroclor-1254 [1] | 0.15 | 0.096 | 0.038 | mg/Kg dry | 4 | | SW-846 8082A | 10/6/21 | 10/7/21 22:33 | TG |
| Aroclor-1260 [1] | 0.16 | 0.096 | 0.053 | mg/Kg dry | 4 | | SW-846 8082A | 10/6/21 | 10/7/21 22:33 | TG |
| Aroclor-1262 [1] | ND | 0.096 | 0.048 | mg/Kg dry | 4 | U | SW-846 8082A | 10/6/21 | 10/7/21 22:33 | TG |
| Aroclor-1268 [1] | ND | 0.096 | 0.077 | mg/Kg dry | 4 | U | SW-846 8082A | 10/6/21 | 10/7/21 22:33 | TG |
| Surrogates | | % Recovery | Recovery Limits | | | Flag/Qual | | | | |
| Decachlorobiphenyl [1] | | 47.3 | 30-150 | | | | | | 10/7/21 22:33 | |
| Decachlorobiphenyl [2] | | 48.2 | 30-150 | | | | | | 10/7/21 22:33 | |
| Tetrachloro-m-xylene [1] | | 44.9 | 30-150 | | | | | | 10/7/21 22:33 | |
| Tetrachloro-m-xylene [2] | | 42.5 | 30-150 | | | | | | 10/7/21 22:33 | |

39 Spruce Street * East Longmeadow, MA 01028 * FAX 413/525-6405 * TEL. 413/525-2332

Project Location: 375 Banfield Rd., Portsmouth, NH

Sample Description:

Work Order: 2111829

Date Received: 9/30/2021

Field Sample #: K-12 (0.25-0.5)

Sampled: 9/29/2021 15:00

Sample ID: 2111829-14

Sample Matrix: Soil

Conventional Chemistry Parameters by EPA/PHA/SW-846 Methods (Total)

| Analyte | Results | RL | Units | Dilution | Flag/Qual | Method | Date Prepared | Date/Time Analyzed | Analyst |
|----------|---------|----|-------|----------|-----------|----------|---------------|--------------------|---------|
| % Solids | 83.6 | | % Wt | 1 | | SM 2540G | 10/8/21 | 10/8/21 17:01 | JLH |

39 Spruce Street * East Longmeadow, MA 01028 * FAX 413/525-6405 * TEL. 413/525-2332

Project Location: 375 Banfield Rd., Portsmouth, NH Sample Description:

Work Order: 2111829

Date Received: 9/30/2021

Field Sample #: K-12 (0.5-1.5)

Sampled: 9/29/2021 15:02

Sample ID: 2111829-15

Sample Matrix: Soil

Polychlorinated Biphenyls with 3540 Soxhlet Extraction

| Analyte | Results | RL | DL | Units | Dilution | Flag/Qual | Method | Date Prepared | Date/Time Analyzed | Analyst |
|--------------------------|---------|------------|-----------------|-----------|----------|-----------|--------------|---------------|--------------------|---------|
| Aroclor-1016 [1] | ND | 0.10 | 0.045 | mg/Kg dry | 4 | U | SW-846 8082A | 10/6/21 | 10/7/21 22:52 | TG |
| Aroclor-1221 [1] | ND | 0.10 | 0.076 | mg/Kg dry | 4 | U | SW-846 8082A | 10/6/21 | 10/7/21 22:52 | TG |
| Aroclor-1232 [1] | ND | 0.10 | 0.091 | mg/Kg dry | 4 | U | SW-846 8082A | 10/6/21 | 10/7/21 22:52 | TG |
| Aroclor-1242 [1] | ND | 0.10 | 0.076 | mg/Kg dry | 4 | U | SW-846 8082A | 10/6/21 | 10/7/21 22:52 | TG |
| Aroclor-1248 [1] | ND | 0.10 | 0.035 | mg/Kg dry | 4 | U | SW-846 8082A | 10/6/21 | 10/7/21 22:52 | TG |
| Aroclor-1254 [2] | 0.25 | 0.10 | 0.040 | mg/Kg dry | 4 | | SW-846 8082A | 10/6/21 | 10/7/21 22:52 | TG |
| Aroclor-1260 [1] | 0.44 | 0.10 | 0.055 | mg/Kg dry | 4 | | SW-846 8082A | 10/6/21 | 10/7/21 22:52 | TG |
| Aroclor-1262 [1] | ND | 0.10 | 0.050 | mg/Kg dry | 4 | U | SW-846 8082A | 10/6/21 | 10/7/21 22:52 | TG |
| Aroclor-1268 [1] | ND | 0.10 | 0.081 | mg/Kg dry | 4 | U | SW-846 8082A | 10/6/21 | 10/7/21 22:52 | TG |
| Surrogates | | % Recovery | Recovery Limits | | | Flag/Qual | | | | |
| Decachlorobiphenyl [1] | | 64.5 | 30-150 | | | | | | 10/7/21 22:52 | |
| Decachlorobiphenyl [2] | | 61.2 | 30-150 | | | | | | 10/7/21 22:52 | |
| Tetrachloro-m-xylene [1] | | 68.3 | 30-150 | | | | | | 10/7/21 22:52 | |
| Tetrachloro-m-xylene [2] | | 66.0 | 30-150 | | | | | | 10/7/21 22:52 | |

39 Spruce Street * East Longmeadow, MA 01028 * FAX 413/525-6405 * TEL. 413/525-2332

Project Location: 375 Banfield Rd., Portsmouth, NH

Sample Description:

Work Order: 2111829

Date Received: 9/30/2021

Field Sample #: K-12 (0.5-1.5)

Sampled: 9/29/2021 15:02

Sample ID: 2111829-15

Sample Matrix: Soil

Conventional Chemistry Parameters by EPA/APHA/SW-846 Methods (Total)

| Analyte | Results | RL | Units | Dilution | Flag/Qual | Method | Date Prepared | Date/Time Analyzed | Analyst |
|----------|---------|----|-------|----------|-----------|----------|---------------|--------------------|---------|
| % Solids | 79.3 | | % Wt | 1 | | SM 2540G | 10/8/21 | 10/8/21 17:01 | JLH |

39 Spruce Street * East Longmeadow, MA 01028 * FAX 413/525-6405 * TEL. 413/525-2332

Project Location: 375 Banfield Rd., Portsmouth, NH Sample Description:

Work Order: 2111829

Date Received: 9/30/2021

Field Sample #: II-11-Mid (0.25-0.5)

Sampled: 9/29/2021 15:10

Sample ID: 2111829-16

Sample Matrix: Soil

Polychlorinated Biphenyls with 3540 Soxhlet Extraction

| Analyte | Results | RL | DL | Units | Dilution | Flag/Qual | Method | Date Prepared | Date/Time Analyzed | Analyst |
|--------------------------|---------|------------|-----------------|-----------|----------|-----------|--------------|---------------|--------------------|---------|
| Aroclor-1016 [1] | ND | 0.089 | 0.040 | mg/Kg dry | 4 | U | SW-846 8082A | 10/6/21 | 10/7/21 23:10 | TG |
| Aroclor-1221 [1] | ND | 0.089 | 0.067 | mg/Kg dry | 4 | U | SW-846 8082A | 10/6/21 | 10/7/21 23:10 | TG |
| Aroclor-1232 [1] | ND | 0.089 | 0.080 | mg/Kg dry | 4 | U | SW-846 8082A | 10/6/21 | 10/7/21 23:10 | TG |
| Aroclor-1242 [1] | ND | 0.089 | 0.067 | mg/Kg dry | 4 | U | SW-846 8082A | 10/6/21 | 10/7/21 23:10 | TG |
| Aroclor-1248 [1] | ND | 0.089 | 0.031 | mg/Kg dry | 4 | U | SW-846 8082A | 10/6/21 | 10/7/21 23:10 | TG |
| Aroclor-1254 [2] | 0.14 | 0.089 | 0.036 | mg/Kg dry | 4 | | SW-846 8082A | 10/6/21 | 10/7/21 23:10 | TG |
| Aroclor-1260 [2] | 0.16 | 0.089 | 0.049 | mg/Kg dry | 4 | | SW-846 8082A | 10/6/21 | 10/7/21 23:10 | TG |
| Aroclor-1262 [1] | ND | 0.089 | 0.044 | mg/Kg dry | 4 | U | SW-846 8082A | 10/6/21 | 10/7/21 23:10 | TG |
| Aroclor-1268 [1] | ND | 0.089 | 0.071 | mg/Kg dry | 4 | U | SW-846 8082A | 10/6/21 | 10/7/21 23:10 | TG |
| Surrogates | | % Recovery | Recovery Limits | | | Flag/Qual | | | | |
| Decachlorobiphenyl [1] | | 57.6 | 30-150 | | | | | | 10/7/21 23:10 | |
| Decachlorobiphenyl [2] | | 60.2 | 30-150 | | | | | | 10/7/21 23:10 | |
| Tetrachloro-m-xylene [1] | | 52.3 | 30-150 | | | | | | 10/7/21 23:10 | |
| Tetrachloro-m-xylene [2] | | 49.6 | 30-150 | | | | | | 10/7/21 23:10 | |

39 Spruce Street * East Longmeadow, MA 01028 * FAX 413/525-6405 * TEL. 413/525-2332

Project Location: 375 Banfield Rd., Portsmouth, NH Sample Description:

Work Order: 2111829

Date Received: 9/30/2021

Field Sample #: II-11-Mid (0.25-0.5)

Sampled: 9/29/2021 15:10

Sample ID: 2111829-16

Sample Matrix: Soil

Conventional Chemistry Parameters by EPA/PHA/SW-846 Methods (Total)

| Analyte | Results | RL | Units | Dilution | Flag/Qual | Method | Date Prepared | Date/Time Analyzed | Analyst |
|----------|---------|----|-------|----------|-----------|----------|---------------|--------------------|---------|
| % Solids | 90.1 | | % Wt | 1 | | SM 2540G | 10/8/21 | 10/8/21 17:01 | JLH |

39 Spruce Street * East Longmeadow, MA 01028 * FAX 413/525-6405 * TEL. 413/525-2332

Project Location: 375 Banfield Rd., Portsmouth, NH Sample Description:

Work Order: 2111829

Date Received: 9/30/2021

Field Sample #: II-11-Mid (0.5-1.5)

Sampled: 9/29/2021 15:13

Sample ID: 2111829-17

Sample Matrix: Soil

Polychlorinated Biphenyls with 3540 Soxhlet Extraction

| Analyte | Results | RL | DL | Units | Dilution | Flag/Qual | Method | Date Prepared | Date/Time Analyzed | Analyst |
|--------------------------|---------|------------|-----------------|-----------|----------|-----------|--------------|---------------|--------------------|---------|
| Aroclor-1016 [1] | ND | 0.11 | 0.048 | mg/Kg dry | 4 | U | SW-846 8082A | 10/6/21 | 10/7/21 23:29 | TG |
| Aroclor-1221 [1] | ND | 0.11 | 0.079 | mg/Kg dry | 4 | U | SW-846 8082A | 10/6/21 | 10/7/21 23:29 | TG |
| Aroclor-1232 [1] | ND | 0.11 | 0.095 | mg/Kg dry | 4 | U | SW-846 8082A | 10/6/21 | 10/7/21 23:29 | TG |
| Aroclor-1242 [1] | ND | 0.11 | 0.079 | mg/Kg dry | 4 | U | SW-846 8082A | 10/6/21 | 10/7/21 23:29 | TG |
| Aroclor-1248 [1] | ND | 0.11 | 0.037 | mg/Kg dry | 4 | U | SW-846 8082A | 10/6/21 | 10/7/21 23:29 | TG |
| Aroclor-1254 [1] | ND | 0.11 | 0.042 | mg/Kg dry | 4 | U | SW-846 8082A | 10/6/21 | 10/7/21 23:29 | TG |
| Aroclor-1260 [1] | ND | 0.11 | 0.058 | mg/Kg dry | 4 | U | SW-846 8082A | 10/6/21 | 10/7/21 23:29 | TG |
| Aroclor-1262 [1] | ND | 0.11 | 0.053 | mg/Kg dry | 4 | U | SW-846 8082A | 10/6/21 | 10/7/21 23:29 | TG |
| Aroclor-1268 [1] | ND | 0.11 | 0.085 | mg/Kg dry | 4 | U | SW-846 8082A | 10/6/21 | 10/7/21 23:29 | TG |
| Surrogates | | % Recovery | Recovery Limits | | | Flag/Qual | | | | |
| Decachlorobiphenyl [1] | | 62.8 | 30-150 | | | | | | 10/7/21 23:29 | |
| Decachlorobiphenyl [2] | | 67.0 | 30-150 | | | | | | 10/7/21 23:29 | |
| Tetrachloro-m-xylene [1] | | 61.7 | 30-150 | | | | | | 10/7/21 23:29 | |
| Tetrachloro-m-xylene [2] | | 60.3 | 30-150 | | | | | | 10/7/21 23:29 | |

39 Spruce Street * East Longmeadow, MA 01028 * FAX 413/525-6405 * TEL. 413/525-2332

Project Location: 375 Banfield Rd., Portsmouth, NH

Sample Description:

Work Order: 2111829

Date Received: 9/30/2021

Field Sample #: II-11-Mid (0.5-1.5)

Sampled: 9/29/2021 15:13

Sample ID: 2111829-17

Sample Matrix: Soil

Conventional Chemistry Parameters by EPA/APHA/SW-846 Methods (Total)

| Analyte | Results | RL | Units | Dilution | Flag/Qual | Method | Date Prepared | Date/Time Analyzed | Analyst |
|----------|---------|----|-------|----------|-----------|----------|---------------|--------------------|---------|
| % Solids | 75.5 | | % Wt | 1 | | SM 2540G | 10/8/21 | 10/8/21 17:01 | JLH |

39 Spruce Street * East Longmeadow, MA 01028 * FAX 413/525-6405 * TEL. 413/525-2332

Project Location: 375 Banfield Rd., Portsmouth, NH Sample Description:

Work Order: 2111829

Date Received: 9/30/2021

Field Sample #: II-11-Mid (1.5-3)

Sampled: 9/29/2021 15:16

Sample ID: 2111829-18

Sample Matrix: Soil

Polychlorinated Biphenyls with 3540 Soxhlet Extraction

| Analyte | Results | RL | DL | Units | Dilution | Flag/Qual | Method | Date Prepared | Date/Time Analyzed | Analyst |
|--------------------------|---------|------------|-----------------|-----------|----------|-----------|--------------|---------------|--------------------|---------|
| Aroclor-1016 [1] | ND | 0.087 | 0.039 | mg/Kg dry | 4 | U | SW-846 8082A | 10/6/21 | 10/7/21 23:47 | TG |
| Aroclor-1221 [1] | ND | 0.087 | 0.066 | mg/Kg dry | 4 | U | SW-846 8082A | 10/6/21 | 10/7/21 23:47 | TG |
| Aroclor-1232 [1] | ND | 0.087 | 0.079 | mg/Kg dry | 4 | U | SW-846 8082A | 10/6/21 | 10/7/21 23:47 | TG |
| Aroclor-1242 [1] | ND | 0.087 | 0.066 | mg/Kg dry | 4 | U | SW-846 8082A | 10/6/21 | 10/7/21 23:47 | TG |
| Aroclor-1248 [1] | ND | 0.087 | 0.031 | mg/Kg dry | 4 | U | SW-846 8082A | 10/6/21 | 10/7/21 23:47 | TG |
| Aroclor-1254 [1] | ND | 0.087 | 0.035 | mg/Kg dry | 4 | U | SW-846 8082A | 10/6/21 | 10/7/21 23:47 | TG |
| Aroclor-1260 [1] | ND | 0.087 | 0.048 | mg/Kg dry | 4 | U | SW-846 8082A | 10/6/21 | 10/7/21 23:47 | TG |
| Aroclor-1262 [1] | ND | 0.087 | 0.044 | mg/Kg dry | 4 | U | SW-846 8082A | 10/6/21 | 10/7/21 23:47 | TG |
| Aroclor-1268 [1] | ND | 0.087 | 0.070 | mg/Kg dry | 4 | U | SW-846 8082A | 10/6/21 | 10/7/21 23:47 | TG |
| Surrogates | | % Recovery | Recovery Limits | | | Flag/Qual | | | | |
| Decachlorobiphenyl [1] | | 67.3 | 30-150 | | | | | | 10/7/21 23:47 | |
| Decachlorobiphenyl [2] | | 72.5 | 30-150 | | | | | | 10/7/21 23:47 | |
| Tetrachloro-m-xylene [1] | | 61.4 | 30-150 | | | | | | 10/7/21 23:47 | |
| Tetrachloro-m-xylene [2] | | 60.5 | 30-150 | | | | | | 10/7/21 23:47 | |

39 Spruce Street * East Longmeadow, MA 01028 * FAX 413/525-6405 * TEL. 413/525-2332

Project Location: 375 Banfield Rd., Portsmouth, NH

Sample Description:

Work Order: 2111829

Date Received: 9/30/2021

Field Sample #: II-11-Mid (1.5-3)

Sampled: 9/29/2021 15:16

Sample ID: 2111829-18

Sample Matrix: Soil

Conventional Chemistry Parameters by EPA/PHA/SW-846 Methods (Total)

| Analyte | Results | RL | Units | Dilution | Flag/Qual | Method | Date Prepared | Date/Time Analyzed | Analyst |
|----------|---------|----|-------|----------|-----------|----------|---------------|--------------------|---------|
| % Solids | 91.6 | | % Wt | 1 | | SM 2540G | 10/8/21 | 10/8/21 17:01 | JLH |

39 Spruce Street * East Longmeadow, MA 01028 * FAX 413/525-6405 * TEL. 413/525-2332

Project Location: 375 Banfield Rd., Portsmouth, NH Sample Description:

Work Order: 2111829

Date Received: 9/30/2021

Field Sample #: J-13 (0.25-0.5)

Sampled: 9/29/2021 15:20

Sample ID: 2111829-19

Sample Matrix: Soil

Polychlorinated Biphenyls with 3540 Soxhlet Extraction

| Analyte | Results | RL | DL | Units | Dilution | Flag/Qual | Method | Date Prepared | Date/Time Analyzed | Analyst |
|--------------------------|---------|------------|-----------------|-----------|----------|-----------|--------------|---------------|--------------------|---------|
| Aroclor-1016 [1] | ND | 0.10 | 0.046 | mg/Kg dry | 4 | U | SW-846 8082A | 10/6/21 | 10/8/21 0:05 | TG |
| Aroclor-1221 [1] | ND | 0.10 | 0.077 | mg/Kg dry | 4 | U | SW-846 8082A | 10/6/21 | 10/8/21 0:05 | TG |
| Aroclor-1232 [1] | ND | 0.10 | 0.092 | mg/Kg dry | 4 | U | SW-846 8082A | 10/6/21 | 10/8/21 0:05 | TG |
| Aroclor-1242 [1] | ND | 0.10 | 0.077 | mg/Kg dry | 4 | U | SW-846 8082A | 10/6/21 | 10/8/21 0:05 | TG |
| Aroclor-1248 [1] | ND | 0.10 | 0.036 | mg/Kg dry | 4 | U | SW-846 8082A | 10/6/21 | 10/8/21 0:05 | TG |
| Aroclor-1254 [2] | 0.11 | 0.10 | 0.041 | mg/Kg dry | 4 | | SW-846 8082A | 10/6/21 | 10/8/21 0:05 | TG |
| Aroclor-1260 [2] | 0.11 | 0.10 | 0.056 | mg/Kg dry | 4 | | SW-846 8082A | 10/6/21 | 10/8/21 0:05 | TG |
| Aroclor-1262 [1] | ND | 0.10 | 0.051 | mg/Kg dry | 4 | U | SW-846 8082A | 10/6/21 | 10/8/21 0:05 | TG |
| Aroclor-1268 [1] | ND | 0.10 | 0.082 | mg/Kg dry | 4 | U | SW-846 8082A | 10/6/21 | 10/8/21 0:05 | TG |
| Surrogates | | % Recovery | Recovery Limits | | | Flag/Qual | | | | |
| Decachlorobiphenyl [1] | | 69.0 | 30-150 | | | | | | 10/8/21 0:05 | |
| Decachlorobiphenyl [2] | | 70.1 | 30-150 | | | | | | 10/8/21 0:05 | |
| Tetrachloro-m-xylene [1] | | 63.9 | 30-150 | | | | | | 10/8/21 0:05 | |
| Tetrachloro-m-xylene [2] | | 59.1 | 30-150 | | | | | | 10/8/21 0:05 | |

39 Spruce Street * East Longmeadow, MA 01028 * FAX 413/525-6405 * TEL. 413/525-2332

Project Location: 375 Banfield Rd., Portsmouth, NH

Sample Description:

Work Order: 2111829

Date Received: 9/30/2021

Field Sample #: J-13 (0.25-0.5)

Sampled: 9/29/2021 15:20

Sample ID: 2111829-19

Sample Matrix: Soil

Conventional Chemistry Parameters by EPA/APHA/SW-846 Methods (Total)

| Analyte | Results | RL | Units | Dilution | Flag/Qual | Method | Date Prepared | Date/Time Analyzed | Analyst |
|----------|---------|----|-------|----------|-----------|----------|---------------|--------------------|---------|
| % Solids | 78.0 | | % Wt | 1 | | SM 2540G | 10/8/21 | 10/8/21 17:02 | JLH |

39 Spruce Street * East Longmeadow, MA 01028 * FAX 413/525-6405 * TEL. 413/525-2332

Project Location: 375 Banfield Rd., Portsmouth, NH Sample Description:

Work Order: 2111829

Date Received: 9/30/2021

Field Sample #: J-13 (0.5-1.5)

Sampled: 9/29/2021 15:22

Sample ID: 2111829-20

Sample Matrix: Soil

Polychlorinated Biphenyls with 3540 Soxhlet Extraction

| Analyte | Results | RL | DL | Units | Dilution | Flag/Qual | Method | Date Prepared | Date/Time Analyzed | Analyst |
|--------------------------|---------|------------|-----------------|-----------|----------|-----------|--------------|---------------|--------------------|---------|
| Aroclor-1016 [1] | ND | 0.10 | 0.045 | mg/Kg dry | 4 | U | SW-846 8082A | 10/6/21 | 10/8/21 0:24 | TG |
| Aroclor-1221 [1] | ND | 0.10 | 0.075 | mg/Kg dry | 4 | U | SW-846 8082A | 10/6/21 | 10/8/21 0:24 | TG |
| Aroclor-1232 [1] | ND | 0.10 | 0.090 | mg/Kg dry | 4 | U | SW-846 8082A | 10/6/21 | 10/8/21 0:24 | TG |
| Aroclor-1242 [1] | ND | 0.10 | 0.075 | mg/Kg dry | 4 | U | SW-846 8082A | 10/6/21 | 10/8/21 0:24 | TG |
| Aroclor-1248 [1] | ND | 0.10 | 0.035 | mg/Kg dry | 4 | U | SW-846 8082A | 10/6/21 | 10/8/21 0:24 | TG |
| Aroclor-1254 [1] | 0.20 | 0.10 | 0.040 | mg/Kg dry | 4 | | SW-846 8082A | 10/6/21 | 10/8/21 0:24 | TG |
| Aroclor-1260 [1] | 0.14 | 0.10 | 0.055 | mg/Kg dry | 4 | | SW-846 8082A | 10/6/21 | 10/8/21 0:24 | TG |
| Aroclor-1262 [1] | ND | 0.10 | 0.050 | mg/Kg dry | 4 | U | SW-846 8082A | 10/6/21 | 10/8/21 0:24 | TG |
| Aroclor-1268 [1] | ND | 0.10 | 0.080 | mg/Kg dry | 4 | U | SW-846 8082A | 10/6/21 | 10/8/21 0:24 | TG |
| Surrogates | | % Recovery | Recovery Limits | | | Flag/Qual | | | | |
| Decachlorobiphenyl [1] | | 59.2 | 30-150 | | | | | | 10/8/21 0:24 | |
| Decachlorobiphenyl [2] | | 60.2 | 30-150 | | | | | | 10/8/21 0:24 | |
| Tetrachloro-m-xylene [1] | | 57.7 | 30-150 | | | | | | 10/8/21 0:24 | |
| Tetrachloro-m-xylene [2] | | 55.7 | 30-150 | | | | | | 10/8/21 0:24 | |

39 Spruce Street * East Longmeadow, MA 01028 * FAX 413/525-6405 * TEL. 413/525-2332

Project Location: 375 Banfield Rd., Portsmouth, NH

Sample Description:

Work Order: 2111829

Date Received: 9/30/2021

Field Sample #: J-13 (0.5-1.5)

Sampled: 9/29/2021 15:22

Sample ID: 2111829-20

Sample Matrix: Soil

Conventional Chemistry Parameters by EPA/APHA/SW-846 Methods (Total)

| Analyte | Results | RL | Units | Dilution | Flag/Qual | Method | Date Prepared | Date/Time Analyzed | Analyst |
|----------|---------|----|-------|----------|-----------|----------|---------------|--------------------|---------|
| % Solids | 80.2 | | % Wt | 1 | | SM 2540G | 10/8/21 | 10/8/21 17:02 | JLH |

39 Spruce Street * East Longmeadow, MA 01028 * FAX 413/525-6405 * TEL. 413/525-2332

Sample Extraction Data
Prep Method: % Solids Analytical Method: SM 2540G

| Lab Number [Field ID] | Batch | Date |
|-----------------------------------|---------|----------|
| 21I1829-01 [JJ-7 (0.5-1.5)] | B291884 | 10/08/21 |
| 21I1829-02 [JJ-7 (1.5-3)] | B291884 | 10/08/21 |
| 21I1829-03 [I-9-Mid (0.25-0.5)] | B291884 | 10/08/21 |
| 21I1829-04 [I-9-Mid (0.5-1.5)] | B291884 | 10/08/21 |
| 21I1829-05 [II-9 (0.25-0.5)] | B291884 | 10/08/21 |
| 21I1829-06 [II-9 (0.5-1.5)] | B291884 | 10/08/21 |
| 21I1829-07 [J-10 (0.25-0.5)] | B291884 | 10/08/21 |
| 21I1829-08 [J-10 (0.5-1.5)] | B291884 | 10/08/21 |
| 21I1829-09 [J-10 (1.5-3)] | B291884 | 10/08/21 |
| 21I1829-10 [J-11 (0.25-0.5)] | B291884 | 10/08/21 |
| 21I1829-11 [J-11 (0.5-1.5)] | B291884 | 10/08/21 |
| 21I1829-12 [K-11 (0.25-0.5)] | B291884 | 10/08/21 |
| 21I1829-13 [K-11 (0.5-1.5)] | B291884 | 10/08/21 |
| 21I1829-14 [K-12 (0.25-0.5)] | B291884 | 10/08/21 |
| 21I1829-15 [K-12 (0.5-1.5)] | B291884 | 10/08/21 |
| 21I1829-16 [II-11-Mid (0.25-0.5)] | B291884 | 10/08/21 |
| 21I1829-17 [II-11-Mid (0.5-1.5)] | B291884 | 10/08/21 |
| 21I1829-18 [II-11-Mid (1.5-3)] | B291884 | 10/08/21 |
| 21I1829-19 [J-13 (0.25-0.5)] | B291884 | 10/08/21 |
| 21I1829-20 [J-13 (0.5-1.5)] | B291884 | 10/08/21 |

Prep Method: SW-846 3540C Analytical Method: SW-846 8082A

| Lab Number [Field ID] | Batch | Initial [g] | Final [mL] | Date |
|-----------------------------------|---------|-------------|------------|----------|
| 21I1829-02 [JJ-7 (1.5-3)] | B291822 | 10.0 | 10.0 | 10/06/21 |
| 21I1829-03 [I-9-Mid (0.25-0.5)] | B291822 | 10.0 | 10.0 | 10/06/21 |
| 21I1829-04 [I-9-Mid (0.5-1.5)] | B291822 | 10.0 | 10.0 | 10/06/21 |
| 21I1829-05 [II-9 (0.25-0.5)] | B291822 | 10.0 | 10.0 | 10/06/21 |
| 21I1829-06 [II-9 (0.5-1.5)] | B291822 | 10.0 | 10.0 | 10/06/21 |
| 21I1829-07 [J-10 (0.25-0.5)] | B291822 | 10.0 | 10.0 | 10/06/21 |
| 21I1829-08 [J-10 (0.5-1.5)] | B291822 | 10.0 | 10.0 | 10/06/21 |
| 21I1829-09 [J-10 (1.5-3)] | B291822 | 10.0 | 10.0 | 10/06/21 |
| 21I1829-10 [J-11 (0.25-0.5)] | B291822 | 10.0 | 10.0 | 10/06/21 |
| 21I1829-11 [J-11 (0.5-1.5)] | B291822 | 10.0 | 10.0 | 10/06/21 |
| 21I1829-12 [K-11 (0.25-0.5)] | B291822 | 10.0 | 10.0 | 10/06/21 |
| 21I1829-13 [K-11 (0.5-1.5)] | B291822 | 10.0 | 10.0 | 10/06/21 |
| 21I1829-14 [K-12 (0.25-0.5)] | B291822 | 10.0 | 10.0 | 10/06/21 |
| 21I1829-15 [K-12 (0.5-1.5)] | B291822 | 10.0 | 10.0 | 10/06/21 |
| 21I1829-16 [II-11-Mid (0.25-0.5)] | B291822 | 10.0 | 10.0 | 10/06/21 |
| 21I1829-17 [II-11-Mid (0.5-1.5)] | B291822 | 10.0 | 10.0 | 10/06/21 |
| 21I1829-18 [II-11-Mid (1.5-3)] | B291822 | 10.0 | 10.0 | 10/06/21 |
| 21I1829-19 [J-13 (0.25-0.5)] | B291822 | 10.0 | 10.0 | 10/06/21 |
| 21I1829-20 [J-13 (0.5-1.5)] | B291822 | 10.0 | 10.0 | 10/06/21 |

Prep Method: SW-846 3540C Analytical Method: SW-846 8082A

| Lab Number [Field ID] | Batch | Initial [g] | Final [mL] | Date |
|--------------------------------|---------|-------------|------------|----------|
| 21I1829-01RE1 [JJ-7 (0.5-1.5)] | B292026 | 10.0 | 10.0 | 10/08/21 |

39 Spruce Street * East Longmeadow, MA 01028 * FAX 413/525-6405 * TEL. 413/525-2332

QUALITY CONTROL
Polychlorinated Biphenyls with 3540 Soxhlet Extraction - Quality Control

| Analyte | Result | Reporting Limit | Units | Spike Level | Source Result | %REC | %REC Limits | RPD | RPD Limit | Notes |
|---------------------------------------|--------|-----------------|-----------|-------------|---------------|------|-------------|------|-----------|-------|
| Batch B291822 - SW-846 3540C | | | | | | | | | | |
| Blank (B291822-BLK1) | | | | | | | | | | |
| Prepared: 10/06/21 Analyzed: 10/07/21 | | | | | | | | | | |
| Aroclor-1016 | ND | 0.020 | mg/Kg wet | | | | | | | U |
| Aroclor-1016 [2C] | ND | 0.020 | mg/Kg wet | | | | | | | U |
| Aroclor-1221 | ND | 0.020 | mg/Kg wet | | | | | | | U |
| Aroclor-1221 [2C] | ND | 0.020 | mg/Kg wet | | | | | | | U |
| Aroclor-1232 | ND | 0.020 | mg/Kg wet | | | | | | | U |
| Aroclor-1232 [2C] | ND | 0.020 | mg/Kg wet | | | | | | | U |
| Aroclor-1242 | ND | 0.020 | mg/Kg wet | | | | | | | U |
| Aroclor-1242 [2C] | ND | 0.020 | mg/Kg wet | | | | | | | U |
| Aroclor-1248 | ND | 0.020 | mg/Kg wet | | | | | | | U |
| Aroclor-1248 [2C] | ND | 0.020 | mg/Kg wet | | | | | | | U |
| Aroclor-1254 | ND | 0.020 | mg/Kg wet | | | | | | | U |
| Aroclor-1254 [2C] | ND | 0.020 | mg/Kg wet | | | | | | | U |
| Aroclor-1260 | ND | 0.020 | mg/Kg wet | | | | | | | U |
| Aroclor-1260 [2C] | ND | 0.020 | mg/Kg wet | | | | | | | U |
| Aroclor-1262 | ND | 0.020 | mg/Kg wet | | | | | | | U |
| Aroclor-1262 [2C] | ND | 0.020 | mg/Kg wet | | | | | | | U |
| Aroclor-1268 | ND | 0.020 | mg/Kg wet | | | | | | | U |
| Aroclor-1268 [2C] | ND | 0.020 | mg/Kg wet | | | | | | | U |
| Surrogate: Decachlorobiphenyl | 0.150 | | mg/Kg wet | 0.200 | | 75.0 | 30-150 | | | |
| Surrogate: Decachlorobiphenyl [2C] | 0.149 | | mg/Kg wet | 0.200 | | 74.6 | 30-150 | | | |
| Surrogate: Tetrachloro-m-xylene | 0.137 | | mg/Kg wet | 0.200 | | 68.7 | 30-150 | | | |
| Surrogate: Tetrachloro-m-xylene [2C] | 0.123 | | mg/Kg wet | 0.200 | | 61.7 | 30-150 | | | |
| LCS (B291822-BS1) | | | | | | | | | | |
| Prepared: 10/06/21 Analyzed: 10/07/21 | | | | | | | | | | |
| Aroclor-1016 | 0.16 | 0.020 | mg/Kg wet | 0.200 | | 77.8 | 40-140 | | | |
| Aroclor-1016 [2C] | 0.14 | 0.020 | mg/Kg wet | 0.200 | | 67.8 | 40-140 | | | |
| Aroclor-1260 | 0.15 | 0.020 | mg/Kg wet | 0.200 | | 75.0 | 40-140 | | | |
| Aroclor-1260 [2C] | 0.15 | 0.020 | mg/Kg wet | 0.200 | | 73.4 | 40-140 | | | |
| Surrogate: Decachlorobiphenyl | 0.188 | | mg/Kg wet | 0.200 | | 93.9 | 30-150 | | | |
| Surrogate: Decachlorobiphenyl [2C] | 0.182 | | mg/Kg wet | 0.200 | | 90.9 | 30-150 | | | |
| Surrogate: Tetrachloro-m-xylene | 0.163 | | mg/Kg wet | 0.200 | | 81.4 | 30-150 | | | |
| Surrogate: Tetrachloro-m-xylene [2C] | 0.142 | | mg/Kg wet | 0.200 | | 70.8 | 30-150 | | | |
| LCS Dup (B291822-BSD1) | | | | | | | | | | |
| Prepared: 10/06/21 Analyzed: 10/07/21 | | | | | | | | | | |
| Aroclor-1016 | 0.14 | 0.020 | mg/Kg wet | 0.200 | | 71.2 | 40-140 | 8.87 | 30 | |
| Aroclor-1016 [2C] | 0.12 | 0.020 | mg/Kg wet | 0.200 | | 61.6 | 40-140 | 9.46 | 30 | |
| Aroclor-1260 | 0.14 | 0.020 | mg/Kg wet | 0.200 | | 68.0 | 40-140 | 9.77 | 30 | |
| Aroclor-1260 [2C] | 0.13 | 0.020 | mg/Kg wet | 0.200 | | 64.8 | 40-140 | 12.4 | 30 | |
| Surrogate: Decachlorobiphenyl | 0.158 | | mg/Kg wet | 0.200 | | 78.9 | 30-150 | | | |
| Surrogate: Decachlorobiphenyl [2C] | 0.154 | | mg/Kg wet | 0.200 | | 77.1 | 30-150 | | | |
| Surrogate: Tetrachloro-m-xylene | 0.144 | | mg/Kg wet | 0.200 | | 71.9 | 30-150 | | | |
| Surrogate: Tetrachloro-m-xylene [2C] | 0.127 | | mg/Kg wet | 0.200 | | 63.5 | 30-150 | | | |

39 Spruce Street * East Longmeadow, MA 01028 * FAX 413/525-6405 * TEL. 413/525-2332

QUALITY CONTROL
Polychlorinated Biphenyls with 3540 Soxhlet Extraction - Quality Control

| Analyte | Result | Reporting Limit | Units | Spike Level | Source Result | %REC | %REC Limits | RPD | RPD Limit | Notes |
|---------------------------------------|--------|-----------------|-----------|-------------|---------------|------|-------------|------|-----------|-------|
| Batch B292026 - SW-846 3540C | | | | | | | | | | |
| Blank (B292026-BLK1) | | | | | | | | | | |
| Prepared: 10/08/21 Analyzed: 10/09/21 | | | | | | | | | | |
| Aroclor-1016 | ND | 0.020 | mg/Kg wet | | | | | | | U |
| Aroclor-1016 [2C] | ND | 0.020 | mg/Kg wet | | | | | | | U |
| Aroclor-1221 | ND | 0.020 | mg/Kg wet | | | | | | | U |
| Aroclor-1221 [2C] | ND | 0.020 | mg/Kg wet | | | | | | | U |
| Aroclor-1232 | ND | 0.020 | mg/Kg wet | | | | | | | U |
| Aroclor-1232 [2C] | ND | 0.020 | mg/Kg wet | | | | | | | U |
| Aroclor-1242 | ND | 0.020 | mg/Kg wet | | | | | | | U |
| Aroclor-1242 [2C] | ND | 0.020 | mg/Kg wet | | | | | | | U |
| Aroclor-1248 | ND | 0.020 | mg/Kg wet | | | | | | | U |
| Aroclor-1248 [2C] | ND | 0.020 | mg/Kg wet | | | | | | | U |
| Aroclor-1254 | ND | 0.020 | mg/Kg wet | | | | | | | U |
| Aroclor-1254 [2C] | ND | 0.020 | mg/Kg wet | | | | | | | U |
| Aroclor-1260 | ND | 0.020 | mg/Kg wet | | | | | | | U |
| Aroclor-1260 [2C] | ND | 0.020 | mg/Kg wet | | | | | | | U |
| Aroclor-1262 | ND | 0.020 | mg/Kg wet | | | | | | | U |
| Aroclor-1262 [2C] | ND | 0.020 | mg/Kg wet | | | | | | | U |
| Aroclor-1268 | ND | 0.020 | mg/Kg wet | | | | | | | U |
| Aroclor-1268 [2C] | ND | 0.020 | mg/Kg wet | | | | | | | U |
| Surrogate: Decachlorobiphenyl | 0.160 | | mg/Kg wet | 0.200 | | 79.9 | 30-150 | | | |
| Surrogate: Decachlorobiphenyl [2C] | 0.152 | | mg/Kg wet | 0.200 | | 76.1 | 30-150 | | | |
| Surrogate: Tetrachloro-m-xylene | 0.118 | | mg/Kg wet | 0.200 | | 59.2 | 30-150 | | | |
| Surrogate: Tetrachloro-m-xylene [2C] | 0.102 | | mg/Kg wet | 0.200 | | 51.1 | 30-150 | | | |
| LCS (B292026-BS1) | | | | | | | | | | |
| Prepared: 10/08/21 Analyzed: 10/09/21 | | | | | | | | | | |
| Aroclor-1016 | 0.14 | 0.020 | mg/Kg wet | 0.200 | | 69.4 | 40-140 | | | |
| Aroclor-1016 [2C] | 0.12 | 0.020 | mg/Kg wet | 0.200 | | 57.9 | 40-140 | | | |
| Aroclor-1260 | 0.15 | 0.020 | mg/Kg wet | 0.200 | | 74.9 | 40-140 | | | |
| Aroclor-1260 [2C] | 0.13 | 0.020 | mg/Kg wet | 0.200 | | 67.5 | 40-140 | | | |
| Surrogate: Decachlorobiphenyl | 0.180 | | mg/Kg wet | 0.200 | | 90.0 | 30-150 | | | |
| Surrogate: Decachlorobiphenyl [2C] | 0.172 | | mg/Kg wet | 0.200 | | 85.9 | 30-150 | | | |
| Surrogate: Tetrachloro-m-xylene | 0.140 | | mg/Kg wet | 0.200 | | 70.1 | 30-150 | | | |
| Surrogate: Tetrachloro-m-xylene [2C] | 0.120 | | mg/Kg wet | 0.200 | | 60.0 | 30-150 | | | |
| LCS Dup (B292026-BSD1) | | | | | | | | | | |
| Prepared: 10/08/21 Analyzed: 10/09/21 | | | | | | | | | | |
| Aroclor-1016 | 0.14 | 0.020 | mg/Kg wet | 0.200 | | 70.2 | 40-140 | 1.17 | 30 | |
| Aroclor-1016 [2C] | 0.12 | 0.020 | mg/Kg wet | 0.200 | | 60.2 | 40-140 | 3.89 | 30 | |
| Aroclor-1260 | 0.15 | 0.020 | mg/Kg wet | 0.200 | | 76.7 | 40-140 | 2.35 | 30 | |
| Aroclor-1260 [2C] | 0.14 | 0.020 | mg/Kg wet | 0.200 | | 70.7 | 40-140 | 4.61 | 30 | |
| Surrogate: Decachlorobiphenyl | 0.179 | | mg/Kg wet | 0.200 | | 89.6 | 30-150 | | | |
| Surrogate: Decachlorobiphenyl [2C] | 0.174 | | mg/Kg wet | 0.200 | | 86.8 | 30-150 | | | |
| Surrogate: Tetrachloro-m-xylene | 0.136 | | mg/Kg wet | 0.200 | | 68.2 | 30-150 | | | |
| Surrogate: Tetrachloro-m-xylene [2C] | 0.120 | | mg/Kg wet | 0.200 | | 60.2 | 30-150 | | | |

39 Spruce Street * East Longmeadow, MA 01028 * FAX 413/525-6405 * TEL. 413/525-2332

IDENTIFICATION SUMMARY FOR SINGLE COMPONENT ANALYTES

I-9-Mid (0.5-1.5)
SW-846 8082A

 Lab Sample ID: 2111829-04 Date(s) Analyzed: 10/07/2021 10/07/2021

 Instrument ID (1): ECD1 Instrument ID (2): ECD1

GC Column (1): ID: (mm) GC Column (2): ID: (mm)

| ANALYTE | COL | RT | RT WINDOW | | CONCENTRATION | %RPD |
|--------------|-----|-------|-----------|-------|---------------|------|
| | | | FROM | TO | | |
| Aroclor-1254 | 1 | 0.000 | -0.030 | 0.030 | 0.12 | |
| | 2 | 0.000 | -0.030 | 0.030 | 0.15 | 22.2 |

39 Spruce Street * East Longmeadow, MA 01028 * FAX 413/525-6405 * TEL. 413/525-2332

IDENTIFICATION SUMMARY FOR SINGLE COMPONENT ANALYTES

II-9 (0.25-0.5)

SW-846 8082A

 Lab Sample ID: 2111829-05 Date(s) Analyzed: 10/08/2021 10/08/2021

 Instrument ID (1): ECD1 Instrument ID (2): ECD1

GC Column (1): ID: (mm) GC Column (2): ID: (mm)

| ANALYTE | COL | RT | RT WINDOW | | CONCENTRATION | %RPD |
|--------------|-----|-------|-----------|-------|---------------|------|
| | | | FROM | TO | | |
| Aroclor-1254 | 1 | 0.000 | -0.030 | 0.030 | 2.9 | |
| | 2 | 0.000 | -0.030 | 0.030 | 2.7 | 7.1 |
| Aroclor-1260 | 1 | 0.000 | -0.030 | 0.030 | 0.81 | |
| | 2 | 0.000 | -0.030 | 0.030 | 0.96 | 16.9 |

39 Spruce Street * East Longmeadow, MA 01028 * FAX 413/525-6405 * TEL. 413/525-2332

IDENTIFICATION SUMMARY FOR SINGLE COMPONENT ANALYTES

J-10 (0.25-0.5)

SW-846 8082A

 Lab Sample ID: 2111829-07 Date(s) Analyzed: 10/08/2021 10/08/2021

 Instrument ID (1): ECD1 Instrument ID (2): ECD1

GC Column (1): ID: (mm) GC Column (2): ID: (mm)

| ANALYTE | COL | RT | RT WINDOW | | CONCENTRATION | %RPD |
|--------------|-----|-------|-----------|-------|---------------|------|
| | | | FROM | TO | | |
| Aroclor-1254 | 1 | 0.000 | -0.030 | 0.030 | 2.5 | |
| | 2 | 0.000 | -0.030 | 0.030 | 2.3 | 8.3 |

39 Spruce Street * East Longmeadow, MA 01028 * FAX 413/525-6405 * TEL. 413/525-2332

IDENTIFICATION SUMMARY FOR SINGLE COMPONENT ANALYTES

J-11 (0.25-0.5)

SW-846 8082A

 Lab Sample ID: 2111829-10 Date(s) Analyzed: 10/07/2021 10/07/2021

 Instrument ID (1): ECD1 Instrument ID (2): ECD1

GC Column (1): ID: (mm) GC Column (2): ID: (mm)

| ANALYTE | COL | RT | RT WINDOW | | CONCENTRATION | %RPD |
|--------------|-----|-------|-----------|-------|---------------|------|
| | | | FROM | TO | | |
| Aroclor-1260 | 1 | 0.000 | -0.030 | 0.030 | 0.083 | |
| | 2 | 0.000 | -0.030 | 0.030 | 0.087 | 4.7 |

39 Spruce Street * East Longmeadow, MA 01028 * FAX 413/525-6405 * TEL. 413/525-2332

IDENTIFICATION SUMMARY FOR SINGLE COMPONENT ANALYTES

K-11 (0.25-0.5)

SW-846 8082A

 Lab Sample ID: 2111829-12 Date(s) Analyzed: 10/07/2021 10/07/2021

 Instrument ID (1): ECD1 Instrument ID (2): ECD1

GC Column (1): ID: (mm) GC Column (2): ID: (mm)

| ANALYTE | COL | RT | RT WINDOW | | CONCENTRATION | %RPD |
|--------------|-----|-------|-----------|-------|---------------|------|
| | | | FROM | TO | | |
| Aroclor-1254 | 1 | 0.000 | -0.030 | 0.030 | 0.15 | |
| | 2 | 0.000 | -0.030 | 0.030 | 0.17 | 6.1 |
| Aroclor-1260 | 1 | 0.000 | -0.030 | 0.030 | 0.23 | |
| | 2 | 0.000 | -0.030 | 0.030 | 0.22 | 4.4 |

39 Spruce Street * East Longmeadow, MA 01028 * FAX 413/525-6405 * TEL. 413/525-2332

IDENTIFICATION SUMMARY FOR SINGLE COMPONENT ANALYTES

K-11 (0.5-1.5)

SW-846 8082A

 Lab Sample ID: 2111829-13 Date(s) Analyzed: 10/07/2021 10/07/2021

 Instrument ID (1): ECD1 Instrument ID (2): ECD1

GC Column (1): ID: (mm) GC Column (2): ID: (mm)

| ANALYTE | COL | RT | RT WINDOW | | CONCENTRATION | %RPD |
|--------------|-----|-------|-----------|-------|---------------|------|
| | | | FROM | TO | | |
| Aroclor-1254 | 1 | 0.000 | -0.030 | 0.030 | 0.17 | |
| | 2 | 0.000 | -0.030 | 0.030 | 0.17 | 0.0 |
| Aroclor-1260 | 1 | 0.000 | -0.030 | 0.030 | 0.25 | |
| | 2 | 0.000 | -0.030 | 0.030 | 0.26 | 3.9 |

39 Spruce Street * East Longmeadow, MA 01028 * FAX 413/525-6405 * TEL. 413/525-2332

IDENTIFICATION SUMMARY FOR SINGLE COMPONENT ANALYTES

K-12 (0.25-0.5)

SW-846 8082A

 Lab Sample ID: 2111829-14 Date(s) Analyzed: 10/07/2021 10/07/2021

 Instrument ID (1): ECD1 Instrument ID (2): ECD1

GC Column (1): ID: (mm) GC Column (2): ID: (mm)

| ANALYTE | COL | RT | RT WINDOW | | CONCENTRATION | %RPD |
|--------------|-----|-------|-----------|-------|---------------|------|
| | | | FROM | TO | | |
| Aroclor-1254 | 1 | 0.000 | -0.030 | 0.030 | 0.15 | |
| | 2 | 0.000 | -0.030 | 0.030 | 0.14 | 6.9 |
| Aroclor-1260 | 1 | 0.000 | -0.030 | 0.030 | 0.16 | |
| | 2 | 0.000 | -0.030 | 0.030 | 0.15 | 6.5 |

39 Spruce Street * East Longmeadow, MA 01028 * FAX 413/525-6405 * TEL. 413/525-2332

IDENTIFICATION SUMMARY FOR SINGLE COMPONENT ANALYTES

K-12 (0.5-1.5)

SW-846 8082A

 Lab Sample ID: 2111829-15 Date(s) Analyzed: 10/07/2021 10/07/2021

 Instrument ID (1): ECD1 Instrument ID (2): ECD1

GC Column (1): ID: (mm) GC Column (2): ID: (mm)

| ANALYTE | COL | RT | RT WINDOW | | CONCENTRATION | %RPD |
|--------------|-----|-------|-----------|-------|---------------|------|
| | | | FROM | TO | | |
| Aroclor-1254 | 1 | 0.000 | -0.030 | 0.030 | 0.21 | |
| | 2 | 0.000 | -0.030 | 0.030 | 0.25 | 17.4 |
| Aroclor-1260 | 1 | 0.000 | -0.030 | 0.030 | 0.44 | |
| | 2 | 0.000 | -0.030 | 0.030 | 0.40 | 11.8 |

IDENTIFICATION SUMMARY FOR SINGLE COMPONENT ANALYTES

II-11-Mid (0.25-0.5)

SW-846 8082A

Lab Sample ID: 2111829-16 Date(s) Analyzed: 10/07/2021 10/07/2021
 Instrument ID (1): ECD1 Instrument ID (2): ECD1
 GC Column (1): ID: (mm) GC Column (2): ID: (mm)

| ANALYTE | COL | RT | RT WINDOW | | CONCENTRATION | %RPD |
|--------------|-----|-------|-----------|-------|---------------|------|
| | | | FROM | TO | | |
| Aroclor-1254 | 1 | 0.000 | -0.030 | 0.030 | 0.11 | |
| | 2 | 0.000 | -0.030 | 0.030 | 0.14 | 24.0 |
| Aroclor-1260 | 1 | 0.000 | -0.030 | 0.030 | 0.15 | |
| | 2 | 0.000 | -0.030 | 0.030 | 0.16 | 6.5 |

39 Spruce Street * East Longmeadow, MA 01028 * FAX 413/525-6405 * TEL. 413/525-2332

IDENTIFICATION SUMMARY FOR SINGLE COMPONENT ANALYTES

J-13 (0.25-0.5)

SW-846 8082A

 Lab Sample ID: 2111829-19 Date(s) Analyzed: 10/08/2021 10/08/2021

 Instrument ID (1): ECD1 Instrument ID (2): ECD1

GC Column (1): ID: (mm) GC Column (2): ID: (mm)

| ANALYTE | COL | RT | RT WINDOW | | CONCENTRATION | %RPD |
|--------------|-----|-------|-----------|-------|---------------|------|
| | | | FROM | TO | | |
| Aroclor-1254 | 1 | 0.000 | -0.030 | 0.030 | 0.083 | |
| | 2 | 0.000 | -0.030 | 0.030 | 0.11 | 28.0 |
| Aroclor-1260 | 1 | 0.000 | -0.030 | 0.030 | 0.10 | |
| | 2 | 0.000 | -0.030 | 0.030 | 0.11 | 0.0 |

39 Spruce Street * East Longmeadow, MA 01028 * FAX 413/525-6405 * TEL. 413/525-2332

IDENTIFICATION SUMMARY FOR SINGLE COMPONENT ANALYTES

J-13 (0.5-1.5)

SW-846 8082A

 Lab Sample ID: 2111829-20 Date(s) Analyzed: 10/08/2021 10/08/2021

 Instrument ID (1): ECD1 Instrument ID (2): ECD1

GC Column (1): ID: (mm) GC Column (2): ID: (mm)

| ANALYTE | COL | RT | RT WINDOW | | CONCENTRATION | %RPD |
|--------------|-----|-------|-----------|-------|---------------|------|
| | | | FROM | TO | | |
| Aroclor-1254 | 1 | 0.000 | -0.030 | 0.030 | 0.20 | |
| | 2 | 0.000 | -0.030 | 0.030 | 0.17 | 16.2 |
| Aroclor-1260 | 1 | 0.000 | -0.030 | 0.030 | 0.14 | |
| | 2 | 0.000 | -0.030 | 0.030 | 0.14 | 0.0 |

IDENTIFICATION SUMMARY FOR SINGLE COMPONENT ANALYTES

LCS

SW-846 8082A

Lab Sample ID: B291822-BS1 Date(s) Analyzed: 10/07/2021 10/07/2021

Instrument ID (1): ECD1 Instrument ID (2): ECD1

GC Column (1): ID: (mm) GC Column (2): ID: (mm)

| ANALYTE | COL | RT | RT WINDOW | | CONCENTRATION | %RPD |
|--------------|-----|-------|-----------|-------|---------------|------|
| | | | FROM | TO | | |
| Aroclor-1016 | 1 | 0.000 | -0.030 | 0.030 | 0.16 | |
| | 2 | 0.000 | -0.030 | 0.030 | 0.14 | 13.3 |
| Aroclor-1260 | 1 | 0.000 | -0.030 | 0.030 | 0.15 | |
| | 2 | 0.000 | -0.030 | 0.030 | 0.15 | 0.0 |

**IDENTIFICATION SUMMARY
FOR SINGLE COMPONENT ANALYTES**

| |
|---------|
| LCS Dup |
|---------|

SW-846 8082A

Lab Sample ID: B291822-BSD1 Date(s) Analyzed: 10/07/2021 10/07/2021
 Instrument ID (1): ECD1 Instrument ID (2): ECD1
 GC Column (1): ID: (mm) GC Column (2): ID: (mm)

| ANALYTE | COL | RT | RT WINDOW | | CONCENTRATION | %RPD |
|--------------|-----|-------|-----------|-------|---------------|------|
| | | | FROM | TO | | |
| Aroclor-1016 | 1 | 0.000 | -0.030 | 0.030 | 0.14 | |
| | 2 | 0.000 | -0.030 | 0.030 | 0.12 | 15.4 |
| Aroclor-1260 | 1 | 0.000 | -0.030 | 0.030 | 0.14 | |
| | 2 | 0.000 | -0.030 | 0.030 | 0.13 | 7.4 |

39 Spruce Street * East Longmeadow, MA 01028 * FAX 413/525-6405 * TEL. 413/525-2332

**IDENTIFICATION SUMMARY
 FOR SINGLE COMPONENT ANALYTES**
LCS
SW-846 8082A

 Lab Sample ID: B292026-BS1 Date(s) Analyzed: 10/09/2021 10/09/2021

Instrument ID (1): _____ Instrument ID (2): _____

GC Column (1): ID: (mm) GC Column (2): ID: (mm)

| ANALYTE | COL | RT | RT WINDOW | | CONCENTRATION | %RPD |
|--------------|-----|-------|-----------|-------|---------------|------|
| | | | FROM | TO | | |
| Aroclor-1016 | 1 | 0.000 | -0.030 | 0.030 | 0.14 | |
| | 2 | 0.000 | -0.030 | 0.030 | 0.12 | 15.4 |
| Aroclor-1260 | 1 | 0.000 | -0.030 | 0.030 | 0.15 | |
| | 2 | 0.000 | -0.030 | 0.030 | 0.13 | 14.3 |

39 Spruce Street * East Longmeadow, MA 01028 * FAX 413/525-6405 * TEL. 413/525-2332

IDENTIFICATION SUMMARY FOR SINGLE COMPONENT ANALYTES

LCS Dup

SW-846 8082A

 Lab Sample ID: B292026-BSD1 Date(s) Analyzed: 10/09/2021 10/09/2021

Instrument ID (1): _____ Instrument ID (2): _____

GC Column (1): ID: (mm) GC Column (2): ID: (mm)

| ANALYTE | COL | RT | RT WINDOW | | CONCENTRATION | %RPD |
|--------------|-----|-------|-----------|-------|---------------|------|
| | | | FROM | TO | | |
| Aroclor-1016 | 1 | 0.000 | -0.030 | 0.030 | 0.14 | |
| | 2 | 0.000 | -0.030 | 0.030 | 0.12 | 15.4 |
| Aroclor-1260 | 1 | 0.000 | -0.030 | 0.030 | 0.15 | |
| | 2 | 0.000 | -0.030 | 0.030 | 0.14 | 6.9 |

39 Spruce Street * East Longmeadow, MA 01028 * FAX 413/525-6405 * TEL. 413/525-2332

FLAG/QUALIFIER SUMMARY

| | |
|------|--|
| * | QC result is outside of established limits. |
| † | Wide recovery limits established for difficult compound. |
| ‡ | Wide RPD limits established for difficult compound. |
| # | Data exceeded client recommended or regulatory level |
| ND | Not Detected |
| RL | Reporting Limit is at the level of quantitation (LOQ) |
| DL | Detection Limit is the lower limit of detection determined by the MDL study |
| MCL | Maximum Contaminant Level |
| | Percent recoveries and relative percent differences (RPDs) are determined by the software using values in the calculation which have not been rounded. |
| | No results have been blank subtracted unless specified in the case narrative section. |
| J | Detected but below the Reporting Limit (lowest calibration standard); therefore, result is an estimated concentration (CLP J-Flag). |
| S-01 | The surrogate recovery for this sample is not available due to sample dilution below the surrogate reporting limit required from high analyte concentration and/or matrix interferences. |
| U | Analyte included in the analysis, but not detected |

CERTIFICATIONS
Certified Analyses included in this Report

| Analyte | Certifications |
|-----------------------------|----------------------|
| <i>SW-846 8082A in Soil</i> | |
| Aroclor-1016 | CT,NH,NY,ME,NC,VA,PA |
| Aroclor-1016 [2C] | CT,NH,NY,ME,NC,VA,PA |
| Aroclor-1221 | CT,NH,NY,ME,NC,VA,PA |
| Aroclor-1221 [2C] | CT,NH,NY,ME,NC,VA,PA |
| Aroclor-1232 | CT,NH,NY,ME,NC,VA,PA |
| Aroclor-1232 [2C] | CT,NH,NY,ME,NC,VA,PA |
| Aroclor-1242 | CT,NH,NY,ME,NC,VA,PA |
| Aroclor-1242 [2C] | CT,NH,NY,ME,NC,VA,PA |
| Aroclor-1248 | CT,NH,NY,ME,NC,VA,PA |
| Aroclor-1248 [2C] | CT,NH,NY,ME,NC,VA,PA |
| Aroclor-1254 | CT,NH,NY,ME,NC,VA,PA |
| Aroclor-1254 [2C] | CT,NH,NY,ME,NC,VA,PA |
| Aroclor-1260 | CT,NH,NY,ME,NC,VA,PA |
| Aroclor-1260 [2C] | CT,NH,NY,ME,NC,VA,PA |
| Aroclor-1262 | NY,NC,VA,PA |
| Aroclor-1262 [2C] | NY,NC,VA,PA |
| Aroclor-1268 | NY,NC,VA,PA |
| Aroclor-1268 [2C] | NY,NC,VA,PA |

Con-Test, a Pace Environmental Laboratory, operates under the following certifications and accreditations:

| Code | Description | Number | Expires |
|-------|--|---------------|------------|
| AIHA | AIHA-LAP, LLC - ISO17025:2017 | 100033 | 03/1/2022 |
| MA | Massachusetts DEP | M-MA100 | 06/30/2022 |
| CT | Connecticut Department of Public Health | PH-0165 | 12/31/2022 |
| NY | New York State Department of Health | 10899 NELAP | 04/1/2022 |
| NH-S | New Hampshire Environmental Lab | 2516 NELAP | 02/5/2022 |
| RI | Rhode Island Department of Health | LAO00112 | 12/30/2021 |
| NC | North Carolina Div. of Water Quality | 652 | 12/31/2021 |
| NJ | New Jersey DEP | MA007 NELAP | 06/30/2022 |
| FL | Florida Department of Health | E871027 NELAP | 06/30/2022 |
| VT | Vermont Department of Health Lead Laboratory | LL720741 | 07/30/2022 |
| ME | State of Maine | MA00100 | 06/9/2023 |
| VA | Commonwealth of Virginia | 460217 | 12/14/2021 |
| NH-P | New Hampshire Environmental Lab | 2557 NELAP | 09/6/2022 |
| VT-DW | Vermont Department of Health Drinking Water | VT-255716 | 06/12/2022 |
| NC-DW | North Carolina Department of Health | 25703 | 07/31/2022 |
| PA | Commonwealth of Pennsylvania DEP | 68-05812 | 06/30/2022 |
| MI | Dept. of Env, Great Lakes, and Energy | 9100 | 09/6/2022 |

2111829



Phone: 413-525-2332
Fax: 413-525-6405
Email: info@contestlabs.com

http://www.contestlabs.com

CHAIN OF CUSTODY RECORD

39 Spruce Street
East Longmeadow, MA 01028

Doc # 381 Rev 4_01/08/2020

Page 7 of 17

Company Name: Wilcox and Barton, Inc.
Address: #1B Commons Drive Unit 12B Londonderry, NH
Phone: 603 309 4190
Project Location: 375 Banfield Rd, Portsmouth NH
Project Number: BANF0005
Project Manager: Bill Wilcox
Con-Test Quote Name/Number:
Invoice Recipient:
Sampled By: B. Dutra

Requested Turnaround Time: 7-Day, 10-Day, PFAS 10-Day (std), Due Date 5 day
Data Delivery: Format: PDF, EXCEL, Other: SOXHLET, NON SOXHLET

ANALYSIS REQUESTED table with columns for VIALS, GLASS, PLASTIC, BACTERIA, ENCORE

Main data table with columns: Con-Test Work Order#, Client Sample ID / Description, Beginning Date/Time, Ending Date/Time, COMP/GRAB, Matrix Code, Conc Code, VIALS, GLASS, PLASTIC, BACTERIA, ENCORE

Preservation Code section: Total Number Of: VIALS, GLASS, PLASTIC, BACTERIA, ENCORE. Glassware in the fridge? Glassware in freezer? Prepackaged Cooler?

Relinquished by: (signature) Date/Time:
Received by: (signature) Date/Time:
Relinquished by: (signature) Date/Time:
Received by: (signature) Date/Time:
Relinquished by: (signature) Date/Time:
Received by: (signature) Date/Time:

Detection Limit Requirements: MA, CT, Other: SPS
Special Requirements: MA MCP Required, MCP Certification Form Required, CT RCP Required, RCP Certification Form Required, MA State DW Required

Please use the following codes to indicate possible sample concentration within the Conc Code column above: H - High; M - Medium; L - Low; C - Clean; U - Unknown

Matrix Codes: GW = Ground Water, WW = Waste Water, DW = Drinking Water, A = Air, S = Soil, SL = Sludge, SOL = Solid, O = Other (please define)
Preservation Codes: I = iced, H = HCL, M = Methanol, N = Nitric Acid, S = Sulfuric Acid, B = Sodium Disulfate, X = Sodium Hydroxide, T = Sodium Thiosulfate, O = Other (please define)

Lab Comments:

Disclaimer: Con-Test Labs is not responsible for any omitted information on the Chain of Custody. The Chain of Custody is a legal document that must be complete and accurate and is used to determine what analyses the laboratory will perform.

01718029



Phone: 413-525-2332
Fax: 413-525-6405
Email: info@contestlabs.com

http://www.contestlabs.com

CHAIN OF CUSTODY RECORD

39 Spruce Street
East Longmeadow, MA 01028

Doc # 381 Rev 4_01/08/2020

Company Name: Wilcox and Barton, Inc.
Address: #1B Commons Drive Unit 12B Londonderry, NH
Phone: 603 309 4190
Project Name:
Project Location: 375 Banfield Rd, Portsmouth NH
Project Number: BANF0005
Project Manager: Bill Wilcox
Con-Test Quote Name/Number:
Invoice Recipient:
Sampled By: B. Dutra

Requested Turnaround Time: 7-Day, 10-Day, PFAS 10-Day
Disolved Metal Samples: Field Filtered, Lab to Filter
Rush-Approval Required: 1-Day, 3-Day, 2-Day, 4-Day
Orthophosphate Samples: Field Filtered, Lab to Filter
Data Delivery: Format: PDF, EXCEL; Other: PCB ONLY, SOXHLET, NON SOXHLET

Table with columns: VIALS, GLASS, PLASTIC, BACTERIA, ENCORE. Includes 'ANALYSIS REQUESTED' and 'Preservation Code' sections.

Main table with columns: Con-Test Work Order#, Client Sample ID / Description, Beginning Date/Time, Ending Date/Time, COMP/GRAB, Matrix Code, Conc. Code, VIALS, GLASS, PLASTIC, BACTERIA, ENCORE.

Retinquished by: (signature) Date/Time:
Received by: (signature) Date/Time:
Retinquished by: (signature) Date/Time:
Received by: (signature) Date/Time:
Retinquished by: (signature) Date/Time:
Received by: (signature) Date/Time:
Retinquished by: (signature) Date/Time:
Received by: (signature) Date/Time:

Detection Limit Requirements: MA, CT, Other: SFS
Special Requirements: MA MCP Required, MCP Certification Form Required, CT RCP Required, RCP Certification Form Required, MA State DW Required
Project Entity: Government, Municipality, Federal, 21 J, City, Brownfield, MWRA, School, MBTA, WRTA

Please use the following codes to indicate possible sample concentration within the Conc Code column above:
H - High; M - Medium; L - Low; C - Clean; U - Unknown
Other: Chromatogram, AIHA-LAP, LLC
1 Matrix Codes: GW = Ground Water, WW = Waste Water, DW = Drinking Water, A = Air, S = Soil, SL = Sludge, SOL = Solid, O = Other (please define)
2 Preservation Codes: I = Iced, H = HCL, M = Methand, N = Nitric Acid, S = Sulfuric Acid, B = Sodium Bisulfate, X = Sodium Hydroxide, T = Sodium Thiosulfate, O = Other (please define)

Lab Comments:

Disclaimer: Con-Test Labs is not responsible for any omitted information on the Chain of Custody. The Chain of Custody is a legal document that must be complete and accurate and is used to determine what analyses the laboratory will perform.

I Have Not Confirmed Sample Container Numbers With Lab Staff Before Relinquishing Over Samples _____



con-test[®]
ANALYTICAL LABORATORY

Doc# 277 Rev 5 2017

Login Sample Receipt Checklist - (Rejection Criteria Listing - Using Acceptance Policy) Any False Statement will be brought to the attention of the Client - State True or False

Client Wilcox & Barton

Received By RLF Date 9/30/21 Time 1855

How were the samples received? In Cooler T No Cooler _____ On Ice T No Ice _____
Direct from Sampling _____ Ambient _____ Melted Ice _____

Were samples within Temperature? 2-6°C T By Gun # 3 Actual Temp - 2.3 4.8°
By Blank # _____ Actual Temp - _____

Was Custody Seal Intact? NA Were Samples Tampered with? NA
Was COC Relinquished? T Does Chain Agree With Samples? T

Are there broken/leaking/loose caps on any samples? F

Is COC in ink/ Legible? T Were samples received within holding time? T

Did COC include all pertinent Information? Client T Analysis T Sampler Name T
Project T ID's T Collection Dates/Times T

Are Sample labels filled out and legible? T

Are there Lab to Filters? F

Are there Rushes? F

Are there Short Holds? F

Is there enough Volume? T

Is there Headspace where applicable? NA

Proper Media/Containers Used? T

Were trip blanks received? F

Do all samples have the proper pH? _____

Who was notified? _____

Who was notified? _____

Who was notified? _____

MS/MSD? F

Is splitting samples required? F

On COC? F

Acid NA Base NA

| Vials | # | Containers: | # | # | # |
|--------------|---|--------------|---|-----------------|---------------|
| Unp- | | 1 Liter Amb. | | 1 Liter Plastic | 16 oz Amb. |
| HCL- | | 500 mL Amb. | | 500 mL Plastic | 8oz Amb/Clear |
| Meoh- | | 250 mL Amb. | | 250 mL Plastic | 4oz Amb/Clear |
| Bisulfate- | | Flashpoint | | Col./Bacteria | 2oz Amb/Clear |
| DI- | | Other Glass | | Other Plastic | Encore |
| Thiosulfate- | | SOC Kit | | Plastic Bag | Frozen: |
| Sulfuric- | | Perchlorate | | Ziplock | |

Unused Media

| Vials | # | Containers: | # | # | # |
|--------------|---|---------------|---|-----------------|---------------|
| Unp- | | 1 Liter Amb. | | 1 Liter Plastic | 16 oz Amb. |
| HCL- | | 500 mL Amb. | | 500 mL Plastic | 8oz Amb/Clear |
| Meoh- | | 250 mL Amb. | | 250 mL Plastic | 4oz Amb/Clear |
| Bisulfate- | | Col./Bacteria | | Flashpoint | 2oz Amb/Clear |
| DI- | | Other Plastic | | Other Glass | Encore |
| Thiosulfate- | | SOC Kit | | Plastic Bag | Frozen: |
| Sulfuric- | | Perchlorate | | Ziplock | |

Comments:

October 8, 2021

William Wilcox
Wilcox & Barton
1115 Route 100B, Suite 200
Moretown, VT 05660

Project Location: 375 Banfield Rd., Portsmouth, NH
Client Job Number:
Project Number: BANF0005
Laboratory Work Order Number: 21I1830

Enclosed are results of analyses for samples as received by the laboratory on September 30, 2021. If you have any questions concerning this report, please feel free to contact me.

Sincerely,



Scott C. Basal
Project Manager

Table of Contents

| | |
|--------------------------------|----|
| Sample Summary | 4 |
| Case Narrative | 5 |
| Sample Results | 6 |
| 21I1830-01 | 6 |
| 21I1830-02 | 8 |
| 21I1830-03 | 10 |
| 21I1830-04 | 12 |
| 21I1830-05 | 14 |
| 21I1830-06 | 16 |
| 21I1830-07 | 18 |
| 21I1830-08 | 20 |
| 21I1830-09 | 22 |
| 21I1830-10 | 24 |
| 21I1830-11 | 26 |
| 21I1830-12 | 28 |
| 21I1830-13 | 30 |
| 21I1830-14 | 32 |
| 21I1830-15 | 34 |
| 21I1830-16 | 36 |
| 21I1830-17 | 38 |
| 21I1830-18 | 40 |
| 21I1830-19 | 42 |
| 21I1830-20 | 44 |
| Sample Preparation Information | 46 |
| QC Data | 47 |

Table of Contents (continued)

| | |
|--|----|
| Polychlorinated Biphenyls with 3540 Soxhlet Extraction | 47 |
| B291624 | 47 |
| B291790 | 48 |
| Dual Column RPD Report | 50 |
| Flag/Qualifier Summary | 63 |
| Certifications | 64 |
| Chain of Custody/Sample Receipt | 65 |

39 Spruce Street * East Longmeadow, MA 01028 * FAX 413/525-6405 * TEL. 413/525-2332

 Wilcox & Barton
 1115 Route 100B, Suite 200
 Moretown, VT 05660
 ATTN: William Wilcox

REPORT DATE: 10/8/2021

PURCHASE ORDER NUMBER:

PROJECT NUMBER: BANF0005

ANALYTICAL SUMMARY

WORK ORDER NUMBER: 2111830

The results of analyses performed on the following samples submitted to CON-TEST, a Pace Analytical Laboratory, are found in this report.

PROJECT LOCATION: 375 Banfield Rd., Portsmouth, NH

| FIELD SAMPLE # | LAB ID: | MATRIX | SAMPLE DESCRIPTION | TEST | SUB LAB |
|----------------------|------------|--------|--------------------|--------------------------|---------|
| H-13 (0.25-0.5) | 2111830-01 | Soil | | SM 2540G SW-846 8082A | |
| H-13 (0.5-1.5) | 2111830-02 | Soil | | SM 2540G SW-846 8082A | |
| HH-12 (0.25-0.5) | 2111830-03 | Soil | | SM 2540G SW-846 8082A | |
| HH-12 (0.5-1.5) | 2111830-04 | Soil | | SM 2540G SW-846 8082A | |
| HH-11 (0.25-0.5) | 2111830-05 | Soil | | SM 2540G SW-846 8082A | |
| HH-11 (0.5-1.5) | 2111830-06 | Soil | | SM 2540G SW-846 8082A | |
| HH-11-Mid (0.25-0.5) | 2111830-07 | Soil | | SM 2540G SW-846 8082A | |
| HH-11-Mid (0.5-1.5) | 2111830-08 | Soil | | SM 2540G SW-846 8082A | |
| G-11-Mid (0.25-0.5) | 2111830-09 | Soil | | SM 2540G SW-846 8082A | |
| G-11-Mid (0.5-1.5) | 2111830-10 | Soil | | SM 2540G SW-846 8082A | |
| G-11-Mid (1.5-3) | 2111830-11 | Soil | | SM 2540G SW-846 8082A | |
| F-11 (0.25-0.5) | 2111830-12 | Soil | | SM 2540G SW-846 8082A | |
| F-11 (0.5-1.5) | 2111830-13 | Soil | | SM 2540G SW-846 8082A | |
| F-12 (0.25-0.5) | 2111830-14 | Soil | | SM 2540G SW-846 8082A | |
| F-12 (0.5-1.5) | 2111830-15 | Soil | | SM 2540G SW-846 8082A | |
| H-14 (0.25-0.5) | 2111830-16 | Soil | | SM 2540G SW-846 8082A | |
| H-14 (0.5-1.5) | 2111830-17 | Soil | | SM 2540G SW-846 8082A | |
| HH-8-Mid (0.25-0.5) | 2111830-18 | Soil | | SM 2540G SW-846 8082A | |
| HH-8-Mid (0.5-1.5) | 2111830-19 | Soil | | SM 2540G SW-846 8082A | |
| HH-8-Mid (1.5-3) | 2111830-20 | Soil | | SM 2540G SW-846 8082A | |

CASE NARRATIVE SUMMARY

All reported results are within defined laboratory quality control objectives unless listed below or otherwise qualified in this report.

SW-846 8082A**Qualifications:****O-04**

Sample fingerprint does not match standard exactly. Sample was quantitated against the closest matching standard.

Analyte & Samples(s) Qualified:**Aroclor-1254**

2111830-19[HH-8-Mid (0.5-1.5)]

Aroclor-1254 [2C]

2111830-19[HH-8-Mid (0.5-1.5)]

The results of analyses reported only relate to samples submitted to Con-Test, a Pace Analytical Laboratory, for testing.

I certify that the analyses listed above, unless specifically listed as subcontracted, if any, were performed under my direction according to the approved methodologies listed in this document, and that based upon my inquiry of those individuals immediately responsible for obtaining the information, the material contained in this report is, to the best of my knowledge and belief, accurate and complete.



Lisa A. Worthington
Technical Representative

39 Spruce Street * East Longmeadow, MA 01028 * FAX 413/525-6405 * TEL. 413/525-2332

Project Location: 375 Banfield Rd., Portsmouth, NH Sample Description:

Work Order: 2111830

Date Received: 9/30/2021

Field Sample #: H-13 (0.25-0.5)

Sampled: 9/29/2021 15:35

Sample ID: 2111830-01

Sample Matrix: Soil

Polychlorinated Biphenyls with 3540 Soxhlet Extraction

| Analyte | Results | RL | DL | Units | Dilution | Flag/Qual | Method | Date Prepared | Date/Time Analyzed | Analyst |
|--------------------------|---------|------------|-----------------|-----------|----------|-----------|--------------|---------------|--------------------|---------|
| Aroclor-1016 [1] | ND | 0.096 | 0.043 | mg/Kg dry | 4 | U | SW-846 8082A | 10/4/21 | 10/6/21 14:12 | TG |
| Aroclor-1221 [1] | ND | 0.096 | 0.072 | mg/Kg dry | 4 | U | SW-846 8082A | 10/4/21 | 10/6/21 14:12 | TG |
| Aroclor-1232 [1] | ND | 0.096 | 0.087 | mg/Kg dry | 4 | U | SW-846 8082A | 10/4/21 | 10/6/21 14:12 | TG |
| Aroclor-1242 [1] | ND | 0.096 | 0.072 | mg/Kg dry | 4 | U | SW-846 8082A | 10/4/21 | 10/6/21 14:12 | TG |
| Aroclor-1248 [1] | ND | 0.096 | 0.034 | mg/Kg dry | 4 | U | SW-846 8082A | 10/4/21 | 10/6/21 14:12 | TG |
| Aroclor-1254 [1] | ND | 0.096 | 0.039 | mg/Kg dry | 4 | U | SW-846 8082A | 10/4/21 | 10/6/21 14:12 | TG |
| Aroclor-1260 [1] | ND | 0.096 | 0.053 | mg/Kg dry | 4 | U | SW-846 8082A | 10/4/21 | 10/6/21 14:12 | TG |
| Aroclor-1262 [1] | ND | 0.096 | 0.048 | mg/Kg dry | 4 | U | SW-846 8082A | 10/4/21 | 10/6/21 14:12 | TG |
| Aroclor-1268 [1] | ND | 0.096 | 0.077 | mg/Kg dry | 4 | U | SW-846 8082A | 10/4/21 | 10/6/21 14:12 | TG |
| Surrogates | | % Recovery | Recovery Limits | | | Flag/Qual | | | | |
| Decachlorobiphenyl [1] | | 86.9 | 30-150 | | | | | | 10/6/21 14:12 | |
| Decachlorobiphenyl [2] | | 86.3 | 30-150 | | | | | | 10/6/21 14:12 | |
| Tetrachloro-m-xylene [1] | | 80.2 | 30-150 | | | | | | 10/6/21 14:12 | |
| Tetrachloro-m-xylene [2] | | 75.5 | 30-150 | | | | | | 10/6/21 14:12 | |

39 Spruce Street * East Longmeadow, MA 01028 * FAX 413/525-6405 * TEL. 413/525-2332

Project Location: 375 Banfield Rd., Portsmouth, NH Sample Description:

Work Order: 2111830

Date Received: 9/30/2021

Field Sample #: H-13 (0.25-0.5)

Sampled: 9/29/2021 15:35

Sample ID: 2111830-01

Sample Matrix: Soil

Conventional Chemistry Parameters by EPA/PHA/SW-846 Methods (Total)

| Analyte | Results | RL | Units | Dilution | Flag/Qual | Method | Date Prepared | Date/Time Analyzed | Analyst |
|----------|---------|----|-------|----------|-----------|----------|---------------|--------------------|---------|
| % Solids | 83.0 | | % Wt | 1 | | SM 2540G | 10/8/21 | 10/8/21 17:02 | JLH |

39 Spruce Street * East Longmeadow, MA 01028 * FAX 413/525-6405 * TEL. 413/525-2332

Project Location: 375 Banfield Rd., Portsmouth, NH Sample Description:

Work Order: 2111830

Date Received: 9/30/2021

Field Sample #: H-13 (0.5-1.5)

Sampled: 9/29/2021 15:40

Sample ID: 2111830-02

Sample Matrix: Soil

Polychlorinated Biphenyls with 3540 Soxhlet Extraction

| Analyte | Results | RL | DL | Units | Dilution | Flag/Qual | Method | Date Prepared | Date/Time Analyzed | Analyst |
|--------------------------|---------|------------|-----------------|-----------|----------|-----------|--------------|---------------|--------------------|---------|
| Aroclor-1016 [1] | ND | 0.092 | 0.041 | mg/Kg dry | 4 | U | SW-846 8082A | 10/4/21 | 10/6/21 14:31 | TG |
| Aroclor-1221 [1] | ND | 0.092 | 0.069 | mg/Kg dry | 4 | U | SW-846 8082A | 10/4/21 | 10/6/21 14:31 | TG |
| Aroclor-1232 [1] | ND | 0.092 | 0.083 | mg/Kg dry | 4 | U | SW-846 8082A | 10/4/21 | 10/6/21 14:31 | TG |
| Aroclor-1242 [1] | ND | 0.092 | 0.069 | mg/Kg dry | 4 | U | SW-846 8082A | 10/4/21 | 10/6/21 14:31 | TG |
| Aroclor-1248 [1] | ND | 0.092 | 0.032 | mg/Kg dry | 4 | U | SW-846 8082A | 10/4/21 | 10/6/21 14:31 | TG |
| Aroclor-1254 [1] | ND | 0.092 | 0.037 | mg/Kg dry | 4 | U | SW-846 8082A | 10/4/21 | 10/6/21 14:31 | TG |
| Aroclor-1260 [1] | ND | 0.092 | 0.051 | mg/Kg dry | 4 | U | SW-846 8082A | 10/4/21 | 10/6/21 14:31 | TG |
| Aroclor-1262 [1] | ND | 0.092 | 0.046 | mg/Kg dry | 4 | U | SW-846 8082A | 10/4/21 | 10/6/21 14:31 | TG |
| Aroclor-1268 [1] | ND | 0.092 | 0.074 | mg/Kg dry | 4 | U | SW-846 8082A | 10/4/21 | 10/6/21 14:31 | TG |
| Surrogates | | % Recovery | Recovery Limits | | | Flag/Qual | | | | |
| Decachlorobiphenyl [1] | | 57.5 | 30-150 | | | | | | 10/6/21 14:31 | |
| Decachlorobiphenyl [2] | | 62.1 | 30-150 | | | | | | 10/6/21 14:31 | |
| Tetrachloro-m-xylene [1] | | 59.1 | 30-150 | | | | | | 10/6/21 14:31 | |
| Tetrachloro-m-xylene [2] | | 56.8 | 30-150 | | | | | | 10/6/21 14:31 | |

39 Spruce Street * East Longmeadow, MA 01028 * FAX 413/525-6405 * TEL. 413/525-2332

Project Location: 375 Banfield Rd., Portsmouth, NH

Sample Description:

Work Order: 2111830

Date Received: 9/30/2021

Field Sample #: H-13 (0.5-1.5)

Sampled: 9/29/2021 15:40

Sample ID: 2111830-02

Sample Matrix: Soil

Conventional Chemistry Parameters by EPA/APHA/SW-846 Methods (Total)

| Analyte | Results | RL | Units | Dilution | Flag/Qual | Method | Date Prepared | Date/Time Analyzed | Analyst |
|----------|---------|----|-------|----------|-----------|----------|---------------|--------------------|---------|
| % Solids | 87.0 | | % Wt | 1 | | SM 2540G | 10/8/21 | 10/8/21 17:02 | JLH |

39 Spruce Street * East Longmeadow, MA 01028 * FAX 413/525-6405 * TEL. 413/525-2332

Project Location: 375 Banfield Rd., Portsmouth, NH Sample Description:

Work Order: 2111830

Date Received: 9/30/2021

Field Sample #: HH-12 (0.25-0.5)

Sampled: 9/30/2021 07:50

Sample ID: 2111830-03

Sample Matrix: Soil

Polychlorinated Biphenyls with 3540 Soxhlet Extraction

| Analyte | Results | RL | DL | Units | Dilution | Flag/Qual | Method | Date Prepared | Date/Time Analyzed | Analyst |
|--------------------------|---------|------------|-----------------|-----------|----------|-----------|--------------|---------------|--------------------|---------|
| Aroclor-1016 [1] | ND | 0.091 | 0.041 | mg/Kg dry | 4 | U | SW-846 8082A | 10/4/21 | 10/6/21 14:49 | TG |
| Aroclor-1221 [1] | ND | 0.091 | 0.068 | mg/Kg dry | 4 | U | SW-846 8082A | 10/4/21 | 10/6/21 14:49 | TG |
| Aroclor-1232 [1] | ND | 0.091 | 0.082 | mg/Kg dry | 4 | U | SW-846 8082A | 10/4/21 | 10/6/21 14:49 | TG |
| Aroclor-1242 [1] | ND | 0.091 | 0.068 | mg/Kg dry | 4 | U | SW-846 8082A | 10/4/21 | 10/6/21 14:49 | TG |
| Aroclor-1248 [1] | ND | 0.091 | 0.032 | mg/Kg dry | 4 | U | SW-846 8082A | 10/4/21 | 10/6/21 14:49 | TG |
| Aroclor-1254 [1] | ND | 0.091 | 0.036 | mg/Kg dry | 4 | U | SW-846 8082A | 10/4/21 | 10/6/21 14:49 | TG |
| Aroclor-1260 [1] | ND | 0.091 | 0.050 | mg/Kg dry | 4 | U | SW-846 8082A | 10/4/21 | 10/6/21 14:49 | TG |
| Aroclor-1262 [1] | ND | 0.091 | 0.046 | mg/Kg dry | 4 | U | SW-846 8082A | 10/4/21 | 10/6/21 14:49 | TG |
| Aroclor-1268 [1] | ND | 0.091 | 0.073 | mg/Kg dry | 4 | U | SW-846 8082A | 10/4/21 | 10/6/21 14:49 | TG |
| Surrogates | | % Recovery | Recovery Limits | | | Flag/Qual | | | | |
| Decachlorobiphenyl [1] | | 69.6 | 30-150 | | | | | | 10/6/21 14:49 | |
| Decachlorobiphenyl [2] | | 73.2 | 30-150 | | | | | | 10/6/21 14:49 | |
| Tetrachloro-m-xylene [1] | | 65.2 | 30-150 | | | | | | 10/6/21 14:49 | |
| Tetrachloro-m-xylene [2] | | 61.2 | 30-150 | | | | | | 10/6/21 14:49 | |

39 Spruce Street * East Longmeadow, MA 01028 * FAX 413/525-6405 * TEL. 413/525-2332

Project Location: 375 Banfield Rd., Portsmouth, NH

Sample Description:

Work Order: 2111830

Date Received: 9/30/2021

Field Sample #: HH-12 (0.25-0.5)

Sampled: 9/30/2021 07:50

Sample ID: 2111830-03

Sample Matrix: Soil

Conventional Chemistry Parameters by EPA/APHA/SW-846 Methods (Total)

| Analyte | Results | RL | Units | Dilution | Flag/Qual | Method | Date Prepared | Date/Time Analyzed | Analyst |
|----------|---------|----|-------|----------|-----------|----------|---------------|--------------------|---------|
| % Solids | 87.8 | | % Wt | 1 | | SM 2540G | 10/8/21 | 10/8/21 17:03 | JLH |

39 Spruce Street * East Longmeadow, MA 01028 * FAX 413/525-6405 * TEL. 413/525-2332

Project Location: 375 Banfield Rd., Portsmouth, NH Sample Description:

Work Order: 21I1830

Date Received: 9/30/2021

Field Sample #: HH-12 (0.5-1.5)

Sampled: 9/30/2021 07:55

Sample ID: 21I1830-04

Sample Matrix: Soil

Polychlorinated Biphenyls with 3540 Soxhlet Extraction

| Analyte | Results | RL | DL | Units | Dilution | Flag/Qual | Method | Date Prepared | Date/Time Analyzed | Analyst |
|--------------------------|---------|------------|-----------------|-----------|----------|-----------|--------------|---------------|--------------------|---------|
| Aroclor-1016 [1] | ND | 0.086 | 0.039 | mg/Kg dry | 4 | U | SW-846 8082A | 10/4/21 | 10/6/21 15:08 | TG |
| Aroclor-1221 [1] | ND | 0.086 | 0.064 | mg/Kg dry | 4 | U | SW-846 8082A | 10/4/21 | 10/6/21 15:08 | TG |
| Aroclor-1232 [1] | ND | 0.086 | 0.077 | mg/Kg dry | 4 | U | SW-846 8082A | 10/4/21 | 10/6/21 15:08 | TG |
| Aroclor-1242 [1] | ND | 0.086 | 0.064 | mg/Kg dry | 4 | U | SW-846 8082A | 10/4/21 | 10/6/21 15:08 | TG |
| Aroclor-1248 [1] | ND | 0.086 | 0.030 | mg/Kg dry | 4 | U | SW-846 8082A | 10/4/21 | 10/6/21 15:08 | TG |
| Aroclor-1254 [1] | 0.27 | 0.086 | 0.034 | mg/Kg dry | 4 | | SW-846 8082A | 10/4/21 | 10/6/21 15:08 | TG |
| Aroclor-1260 [1] | 0.17 | 0.086 | 0.047 | mg/Kg dry | 4 | | SW-846 8082A | 10/4/21 | 10/6/21 15:08 | TG |
| Aroclor-1262 [1] | ND | 0.086 | 0.043 | mg/Kg dry | 4 | U | SW-846 8082A | 10/4/21 | 10/6/21 15:08 | TG |
| Aroclor-1268 [1] | ND | 0.086 | 0.069 | mg/Kg dry | 4 | U | SW-846 8082A | 10/4/21 | 10/6/21 15:08 | TG |
| Surrogates | | % Recovery | Recovery Limits | | | Flag/Qual | | | | |
| Decachlorobiphenyl [1] | | 76.1 | 30-150 | | | | | | 10/6/21 15:08 | |
| Decachlorobiphenyl [2] | | 70.6 | 30-150 | | | | | | 10/6/21 15:08 | |
| Tetrachloro-m-xylene [1] | | 73.5 | 30-150 | | | | | | 10/6/21 15:08 | |
| Tetrachloro-m-xylene [2] | | 67.3 | 30-150 | | | | | | 10/6/21 15:08 | |

39 Spruce Street * East Longmeadow, MA 01028 * FAX 413/525-6405 * TEL. 413/525-2332

Project Location: 375 Banfield Rd., Portsmouth, NH

Sample Description:

Work Order: 2111830

Date Received: 9/30/2021

Field Sample #: HH-12 (0.5-1.5)

Sampled: 9/30/2021 07:55

Sample ID: 2111830-04

Sample Matrix: Soil

Conventional Chemistry Parameters by EPA/APHA/SW-846 Methods (Total)

| Analyte | Results | RL | Units | Dilution | Flag/Qual | Method | Date Prepared | Date/Time Analyzed | Analyst |
|----------|---------|----|-------|----------|-----------|----------|---------------|--------------------|---------|
| % Solids | 93.3 | | % Wt | 1 | | SM 2540G | 10/8/21 | 10/8/21 17:03 | JLH |

39 Spruce Street * East Longmeadow, MA 01028 * FAX 413/525-6405 * TEL. 413/525-2332

Project Location: 375 Banfield Rd., Portsmouth, NH Sample Description:

Work Order: 2111830

Date Received: 9/30/2021

Field Sample #: HH-11 (0.25-0.5)

Sampled: 9/30/2021 07:57

Sample ID: 2111830-05

Sample Matrix: Soil

Polychlorinated Biphenyls with 3540 Soxhlet Extraction

| Analyte | Results | RL | DL | Units | Dilution | Flag/Qual | Method | Date Prepared | Date/Time Analyzed | Analyst |
|--------------------------|---------|------------|-----------------|-----------|----------|-----------|--------------|---------------|--------------------|---------|
| Aroclor-1016 [1] | ND | 0.090 | 0.041 | mg/Kg dry | 4 | U | SW-846 8082A | 10/4/21 | 10/6/21 15:26 | TG |
| Aroclor-1221 [1] | ND | 0.090 | 0.068 | mg/Kg dry | 4 | U | SW-846 8082A | 10/4/21 | 10/6/21 15:26 | TG |
| Aroclor-1232 [1] | ND | 0.090 | 0.081 | mg/Kg dry | 4 | U | SW-846 8082A | 10/4/21 | 10/6/21 15:26 | TG |
| Aroclor-1242 [1] | ND | 0.090 | 0.068 | mg/Kg dry | 4 | U | SW-846 8082A | 10/4/21 | 10/6/21 15:26 | TG |
| Aroclor-1248 [1] | ND | 0.090 | 0.032 | mg/Kg dry | 4 | U | SW-846 8082A | 10/4/21 | 10/6/21 15:26 | TG |
| Aroclor-1254 [1] | 0.17 | 0.090 | 0.036 | mg/Kg dry | 4 | | SW-846 8082A | 10/4/21 | 10/6/21 15:26 | TG |
| Aroclor-1260 [2] | 0.10 | 0.090 | 0.050 | mg/Kg dry | 4 | | SW-846 8082A | 10/4/21 | 10/6/21 15:26 | TG |
| Aroclor-1262 [1] | ND | 0.090 | 0.045 | mg/Kg dry | 4 | U | SW-846 8082A | 10/4/21 | 10/6/21 15:26 | TG |
| Aroclor-1268 [1] | ND | 0.090 | 0.072 | mg/Kg dry | 4 | U | SW-846 8082A | 10/4/21 | 10/6/21 15:26 | TG |
| Surrogates | | % Recovery | Recovery Limits | | | Flag/Qual | | | | |
| Decachlorobiphenyl [1] | | 61.1 | 30-150 | | | | | | 10/6/21 15:26 | |
| Decachlorobiphenyl [2] | | 57.7 | 30-150 | | | | | | 10/6/21 15:26 | |
| Tetrachloro-m-xylene [1] | | 62.8 | 30-150 | | | | | | 10/6/21 15:26 | |
| Tetrachloro-m-xylene [2] | | 57.7 | 30-150 | | | | | | 10/6/21 15:26 | |

39 Spruce Street * East Longmeadow, MA 01028 * FAX 413/525-6405 * TEL. 413/525-2332

Project Location: 375 Banfield Rd., Portsmouth, NH

Sample Description:

Work Order: 2111830

Date Received: 9/30/2021

Field Sample #: HH-11 (0.25-0.5)

Sampled: 9/30/2021 07:57

Sample ID: 2111830-05

Sample Matrix: Soil

Conventional Chemistry Parameters by EPA/PHA/SW-846 Methods (Total)

| Analyte | Results | RL | Units | Dilution | Flag/Qual | Method | Date Prepared | Date/Time Analyzed | Analyst |
|----------|---------|----|-------|----------|-----------|----------|---------------|--------------------|---------|
| % Solids | 88.7 | | % Wt | 1 | | SM 2540G | 10/8/21 | 10/8/21 17:03 | JLH |

39 Spruce Street * East Longmeadow, MA 01028 * FAX 413/525-6405 * TEL. 413/525-2332

Project Location: 375 Banfield Rd., Portsmouth, NH Sample Description:

Work Order: 21I1830

Date Received: 9/30/2021

Field Sample #: HH-11 (0.5-1.5)

Sampled: 9/30/2021 07:59

Sample ID: 21I1830-06

Sample Matrix: Soil

Polychlorinated Biphenyls with 3540 Soxhlet Extraction

| Analyte | Results | RL | DL | Units | Dilution | Flag/Qual | Method | Date Prepared | Date/Time Analyzed | Analyst |
|--------------------------|---------|------------|-----------------|-----------|----------|-----------|--------------|---------------|--------------------|---------|
| Aroclor-1016 [1] | ND | 0.087 | 0.039 | mg/Kg dry | 4 | U | SW-846 8082A | 10/4/21 | 10/6/21 15:44 | TG |
| Aroclor-1221 [1] | ND | 0.087 | 0.065 | mg/Kg dry | 4 | U | SW-846 8082A | 10/4/21 | 10/6/21 15:44 | TG |
| Aroclor-1232 [1] | ND | 0.087 | 0.078 | mg/Kg dry | 4 | U | SW-846 8082A | 10/4/21 | 10/6/21 15:44 | TG |
| Aroclor-1242 [1] | ND | 0.087 | 0.065 | mg/Kg dry | 4 | U | SW-846 8082A | 10/4/21 | 10/6/21 15:44 | TG |
| Aroclor-1248 [1] | ND | 0.087 | 0.030 | mg/Kg dry | 4 | U | SW-846 8082A | 10/4/21 | 10/6/21 15:44 | TG |
| Aroclor-1254 [2] | 0.072 | 0.087 | 0.035 | mg/Kg dry | 4 | J | SW-846 8082A | 10/4/21 | 10/6/21 15:44 | TG |
| Aroclor-1260 [2] | ND | 0.087 | 0.048 | mg/Kg dry | 4 | U | SW-846 8082A | 10/4/21 | 10/6/21 15:44 | TG |
| Aroclor-1262 [1] | ND | 0.087 | 0.044 | mg/Kg dry | 4 | U | SW-846 8082A | 10/4/21 | 10/6/21 15:44 | TG |
| Aroclor-1268 [1] | ND | 0.087 | 0.070 | mg/Kg dry | 4 | U | SW-846 8082A | 10/4/21 | 10/6/21 15:44 | TG |
| Surrogates | | % Recovery | Recovery Limits | | | Flag/Qual | | | | |
| Decachlorobiphenyl [1] | | 83.6 | 30-150 | | | | | | 10/6/21 15:44 | |
| Decachlorobiphenyl [2] | | 83.9 | 30-150 | | | | | | 10/6/21 15:44 | |
| Tetrachloro-m-xylene [1] | | 71.0 | 30-150 | | | | | | 10/6/21 15:44 | |
| Tetrachloro-m-xylene [2] | | 65.8 | 30-150 | | | | | | 10/6/21 15:44 | |

39 Spruce Street * East Longmeadow, MA 01028 * FAX 413/525-6405 * TEL. 413/525-2332

Project Location: 375 Banfield Rd., Portsmouth, NH Sample Description:

Work Order: 2111830

Date Received: 9/30/2021

Field Sample #: HH-11 (0.5-1.5)

Sampled: 9/30/2021 07:59

Sample ID: 2111830-06

Sample Matrix: Soil

Conventional Chemistry Parameters by EPA/PHA/SW-846 Methods (Total)

| Analyte | Results | RL | Units | Dilution | Flag/Qual | Method | Date Prepared | Date/Time Analyzed | Analyst |
|----------|---------|----|-------|----------|-----------|----------|---------------|--------------------|---------|
| % Solids | 91.8 | | % Wt | 1 | | SM 2540G | 10/8/21 | 10/8/21 17:03 | JLH |

39 Spruce Street * East Longmeadow, MA 01028 * FAX 413/525-6405 * TEL. 413/525-2332

Project Location: 375 Banfield Rd., Portsmouth, NH Sample Description:

Work Order: 2111830

Date Received: 9/30/2021

Field Sample #: HH-11-Mid (0.25-0.5)

Sampled: 9/30/2021 08:05

Sample ID: 2111830-07

Sample Matrix: Soil

Polychlorinated Biphenyls with 3540 Soxhlet Extraction

| Analyte | Results | RL | DL | Units | Dilution | Flag/Qual | Method | Date Prepared | Date/Time Analyzed | Analyst |
|--------------------------|---------|------------|-----------------|-----------|----------|-----------|--------------|---------------|--------------------|---------|
| Aroclor-1016 [1] | ND | 0.088 | 0.040 | mg/Kg dry | 4 | U | SW-846 8082A | 10/4/21 | 10/6/21 16:03 | TG |
| Aroclor-1221 [1] | ND | 0.088 | 0.066 | mg/Kg dry | 4 | U | SW-846 8082A | 10/4/21 | 10/6/21 16:03 | TG |
| Aroclor-1232 [1] | ND | 0.088 | 0.079 | mg/Kg dry | 4 | U | SW-846 8082A | 10/4/21 | 10/6/21 16:03 | TG |
| Aroclor-1242 [1] | ND | 0.088 | 0.066 | mg/Kg dry | 4 | U | SW-846 8082A | 10/4/21 | 10/6/21 16:03 | TG |
| Aroclor-1248 [1] | ND | 0.088 | 0.031 | mg/Kg dry | 4 | U | SW-846 8082A | 10/4/21 | 10/6/21 16:03 | TG |
| Aroclor-1254 [1] | ND | 0.088 | 0.035 | mg/Kg dry | 4 | U | SW-846 8082A | 10/4/21 | 10/6/21 16:03 | TG |
| Aroclor-1260 [1] | ND | 0.088 | 0.048 | mg/Kg dry | 4 | U | SW-846 8082A | 10/4/21 | 10/6/21 16:03 | TG |
| Aroclor-1262 [1] | ND | 0.088 | 0.044 | mg/Kg dry | 4 | U | SW-846 8082A | 10/4/21 | 10/6/21 16:03 | TG |
| Aroclor-1268 [1] | ND | 0.088 | 0.070 | mg/Kg dry | 4 | U | SW-846 8082A | 10/4/21 | 10/6/21 16:03 | TG |
| Surrogates | | % Recovery | Recovery Limits | | | Flag/Qual | | | | |
| Decachlorobiphenyl [1] | | 72.2 | 30-150 | | | | | | 10/6/21 16:03 | |
| Decachlorobiphenyl [2] | | 72.7 | 30-150 | | | | | | 10/6/21 16:03 | |
| Tetrachloro-m-xylene [1] | | 65.4 | 30-150 | | | | | | 10/6/21 16:03 | |
| Tetrachloro-m-xylene [2] | | 61.5 | 30-150 | | | | | | 10/6/21 16:03 | |

39 Spruce Street * East Longmeadow, MA 01028 * FAX 413/525-6405 * TEL. 413/525-2332

Project Location: 375 Banfield Rd., Portsmouth, NH Sample Description:

Work Order: 2111830

Date Received: 9/30/2021

Field Sample #: HH-11-Mid (0.25-0.5)

Sampled: 9/30/2021 08:05

Sample ID: 2111830-07

Sample Matrix: Soil

Conventional Chemistry Parameters by EPA/APHA/SW-846 Methods (Total)

| Analyte | Results | RL | Units | Dilution | Flag/Qual | Method | Date Prepared | Date/Time Analyzed | Analyst |
|----------|---------|----|-------|----------|-----------|----------|---------------|--------------------|---------|
| % Solids | 90.8 | | % Wt | 1 | | SM 2540G | 10/8/21 | 10/8/21 17:03 | JLH |

39 Spruce Street * East Longmeadow, MA 01028 * FAX 413/525-6405 * TEL. 413/525-2332

Project Location: 375 Banfield Rd., Portsmouth, NH Sample Description:

Work Order: 2111830

Date Received: 9/30/2021

Field Sample #: HH-11-Mid (0.5-1.5)

Sampled: 9/30/2021 08:07

Sample ID: 2111830-08

Sample Matrix: Soil

Polychlorinated Biphenyls with 3540 Soxhlet Extraction

| Analyte | Results | RL | DL | Units | Dilution | Flag/Qual | Method | Date Prepared | Date/Time Analyzed | Analyst |
|--------------------------|---------|------------|-----------------|-----------|----------|-----------|--------------|---------------|--------------------|---------|
| Aroclor-1016 [1] | ND | 0.087 | 0.039 | mg/Kg dry | 4 | U | SW-846 8082A | 10/4/21 | 10/6/21 16:21 | TG |
| Aroclor-1221 [1] | ND | 0.087 | 0.065 | mg/Kg dry | 4 | U | SW-846 8082A | 10/4/21 | 10/6/21 16:21 | TG |
| Aroclor-1232 [1] | ND | 0.087 | 0.078 | mg/Kg dry | 4 | U | SW-846 8082A | 10/4/21 | 10/6/21 16:21 | TG |
| Aroclor-1242 [1] | ND | 0.087 | 0.065 | mg/Kg dry | 4 | U | SW-846 8082A | 10/4/21 | 10/6/21 16:21 | TG |
| Aroclor-1248 [1] | ND | 0.087 | 0.030 | mg/Kg dry | 4 | U | SW-846 8082A | 10/4/21 | 10/6/21 16:21 | TG |
| Aroclor-1254 [1] | ND | 0.087 | 0.035 | mg/Kg dry | 4 | U | SW-846 8082A | 10/4/21 | 10/6/21 16:21 | TG |
| Aroclor-1260 [1] | ND | 0.087 | 0.048 | mg/Kg dry | 4 | U | SW-846 8082A | 10/4/21 | 10/6/21 16:21 | TG |
| Aroclor-1262 [1] | ND | 0.087 | 0.043 | mg/Kg dry | 4 | U | SW-846 8082A | 10/4/21 | 10/6/21 16:21 | TG |
| Aroclor-1268 [1] | ND | 0.087 | 0.069 | mg/Kg dry | 4 | U | SW-846 8082A | 10/4/21 | 10/6/21 16:21 | TG |
| Surrogates | | % Recovery | Recovery Limits | | | Flag/Qual | | | | |
| Decachlorobiphenyl [1] | | 81.3 | 30-150 | | | | | | 10/6/21 16:21 | |
| Decachlorobiphenyl [2] | | 86.3 | 30-150 | | | | | | 10/6/21 16:21 | |
| Tetrachloro-m-xylene [1] | | 59.5 | 30-150 | | | | | | 10/6/21 16:21 | |
| Tetrachloro-m-xylene [2] | | 55.9 | 30-150 | | | | | | 10/6/21 16:21 | |

39 Spruce Street * East Longmeadow, MA 01028 * FAX 413/525-6405 * TEL. 413/525-2332

Project Location: 375 Banfield Rd., Portsmouth, NH

Sample Description:

Work Order: 2111830

Date Received: 9/30/2021

Field Sample #: HH-11-Mid (0.5-1.5)

Sampled: 9/30/2021 08:07

Sample ID: 2111830-08

Sample Matrix: Soil

Conventional Chemistry Parameters by EPA/APHA/SW-846 Methods (Total)

| Analyte | Results | RL | Units | Dilution | Flag/Qual | Method | Date Prepared | Date/Time Analyzed | Analyst |
|----------|---------|----|-------|----------|-----------|----------|---------------|--------------------|---------|
| % Solids | 92.1 | | % Wt | 1 | | SM 2540G | 10/8/21 | 10/8/21 17:03 | JLH |

39 Spruce Street * East Longmeadow, MA 01028 * FAX 413/525-6405 * TEL. 413/525-2332

Project Location: 375 Banfield Rd., Portsmouth, NH Sample Description:

Work Order: 2111830

Date Received: 9/30/2021

Field Sample #: G-11-Mid (0.25-0.5)

Sampled: 9/30/2021 08:15

Sample ID: 2111830-09

Sample Matrix: Soil

Polychlorinated Biphenyls with 3540 Soxhlet Extraction

| Analyte | Results | RL | DL | Units | Dilution | Flag/Qual | Method | Date Prepared | Date/Time Analyzed | Analyst |
|--------------------------|---------|------------|-----------------|-----------|----------|-----------|--------------|---------------|--------------------|---------|
| Aroclor-1016 [1] | ND | 0.088 | 0.040 | mg/Kg dry | 4 | U | SW-846 8082A | 10/4/21 | 10/6/21 16:39 | TG |
| Aroclor-1221 [1] | ND | 0.088 | 0.066 | mg/Kg dry | 4 | U | SW-846 8082A | 10/4/21 | 10/6/21 16:39 | TG |
| Aroclor-1232 [1] | ND | 0.088 | 0.080 | mg/Kg dry | 4 | U | SW-846 8082A | 10/4/21 | 10/6/21 16:39 | TG |
| Aroclor-1242 [1] | ND | 0.088 | 0.066 | mg/Kg dry | 4 | U | SW-846 8082A | 10/4/21 | 10/6/21 16:39 | TG |
| Aroclor-1248 [1] | ND | 0.088 | 0.031 | mg/Kg dry | 4 | U | SW-846 8082A | 10/4/21 | 10/6/21 16:39 | TG |
| Aroclor-1254 [1] | 0.048 | 0.088 | 0.035 | mg/Kg dry | 4 | J | SW-846 8082A | 10/4/21 | 10/6/21 16:39 | TG |
| Aroclor-1260 [1] | ND | 0.088 | 0.049 | mg/Kg dry | 4 | U | SW-846 8082A | 10/4/21 | 10/6/21 16:39 | TG |
| Aroclor-1262 [1] | ND | 0.088 | 0.044 | mg/Kg dry | 4 | U | SW-846 8082A | 10/4/21 | 10/6/21 16:39 | TG |
| Aroclor-1268 [1] | ND | 0.088 | 0.071 | mg/Kg dry | 4 | U | SW-846 8082A | 10/4/21 | 10/6/21 16:39 | TG |
| Surrogates | | % Recovery | Recovery Limits | | | Flag/Qual | | | | |
| Decachlorobiphenyl [1] | | 90.6 | 30-150 | | | | | | 10/6/21 16:39 | |
| Decachlorobiphenyl [2] | | 94.7 | 30-150 | | | | | | 10/6/21 16:39 | |
| Tetrachloro-m-xylene [1] | | 74.0 | 30-150 | | | | | | 10/6/21 16:39 | |
| Tetrachloro-m-xylene [2] | | 69.6 | 30-150 | | | | | | 10/6/21 16:39 | |

39 Spruce Street * East Longmeadow, MA 01028 * FAX 413/525-6405 * TEL. 413/525-2332

Project Location: 375 Banfield Rd., Portsmouth, NH

Sample Description:

Work Order: 2111830

Date Received: 9/30/2021

Field Sample #: G-11-Mid (0.25-0.5)

Sampled: 9/30/2021 08:15

Sample ID: 2111830-09

Sample Matrix: Soil

Conventional Chemistry Parameters by EPA/APHA/SW-846 Methods (Total)

| Analyte | Results | RL | Units | Dilution | Flag/Qual | Method | Date Prepared | Date/Time Analyzed | Analyst |
|----------|---------|----|-------|----------|-----------|----------|---------------|--------------------|---------|
| % Solids | 90.4 | | % Wt | 1 | | SM 2540G | 10/8/21 | 10/8/21 17:04 | JLH |

39 Spruce Street * East Longmeadow, MA 01028 * FAX 413/525-6405 * TEL. 413/525-2332

Project Location: 375 Banfield Rd., Portsmouth, NH Sample Description:

Work Order: 2111830

Date Received: 9/30/2021

Field Sample #: G-11-Mid (0.5-1.5)

Sampled: 9/30/2021 08:18

Sample ID: 2111830-10

Sample Matrix: Soil

Polychlorinated Biphenyls with 3540 Soxhlet Extraction

| Analyte | Results | RL | DL | Units | Dilution | Flag/Qual | Method | Date Prepared | Date/Time Analyzed | Analyst |
|--------------------------|---------|------------|-----------------|-----------|----------|-----------|--------------|---------------|--------------------|---------|
| Aroclor-1016 [1] | ND | 0.087 | 0.039 | mg/Kg dry | 4 | U | SW-846 8082A | 10/4/21 | 10/6/21 18:06 | TG |
| Aroclor-1221 [1] | ND | 0.087 | 0.065 | mg/Kg dry | 4 | U | SW-846 8082A | 10/4/21 | 10/6/21 18:06 | TG |
| Aroclor-1232 [1] | ND | 0.087 | 0.079 | mg/Kg dry | 4 | U | SW-846 8082A | 10/4/21 | 10/6/21 18:06 | TG |
| Aroclor-1242 [1] | ND | 0.087 | 0.065 | mg/Kg dry | 4 | U | SW-846 8082A | 10/4/21 | 10/6/21 18:06 | TG |
| Aroclor-1248 [1] | ND | 0.087 | 0.031 | mg/Kg dry | 4 | U | SW-846 8082A | 10/4/21 | 10/6/21 18:06 | TG |
| Aroclor-1254 [1] | ND | 0.087 | 0.035 | mg/Kg dry | 4 | U | SW-846 8082A | 10/4/21 | 10/6/21 18:06 | TG |
| Aroclor-1260 [1] | ND | 0.087 | 0.048 | mg/Kg dry | 4 | U | SW-846 8082A | 10/4/21 | 10/6/21 18:06 | TG |
| Aroclor-1262 [1] | ND | 0.087 | 0.044 | mg/Kg dry | 4 | U | SW-846 8082A | 10/4/21 | 10/6/21 18:06 | TG |
| Aroclor-1268 [1] | ND | 0.087 | 0.070 | mg/Kg dry | 4 | U | SW-846 8082A | 10/4/21 | 10/6/21 18:06 | TG |
| Surrogates | | % Recovery | Recovery Limits | | | Flag/Qual | | | | |
| Decachlorobiphenyl [1] | | 65.5 | 30-150 | | | | | | 10/6/21 18:06 | |
| Decachlorobiphenyl [2] | | 71.3 | 30-150 | | | | | | 10/6/21 18:06 | |
| Tetrachloro-m-xylene [1] | | 55.5 | 30-150 | | | | | | 10/6/21 18:06 | |
| Tetrachloro-m-xylene [2] | | 52.6 | 30-150 | | | | | | 10/6/21 18:06 | |

39 Spruce Street * East Longmeadow, MA 01028 * FAX 413/525-6405 * TEL. 413/525-2332

Project Location: 375 Banfield Rd., Portsmouth, NH

Sample Description:

Work Order: 2111830

Date Received: 9/30/2021

Field Sample #: G-11-Mid (0.5-1.5)

Sampled: 9/30/2021 08:18

Sample ID: 2111830-10

Sample Matrix: Soil

Conventional Chemistry Parameters by EPA/PHA/SW-846 Methods (Total)

| Analyte | Results | RL | Units | Dilution | Flag/Qual | Method | Date Prepared | Date/Time Analyzed | Analyst |
|----------|---------|----|-------|----------|-----------|----------|---------------|--------------------|---------|
| % Solids | 91.7 | | % Wt | 1 | | SM 2540G | 10/8/21 | 10/8/21 17:04 | JLH |

39 Spruce Street * East Longmeadow, MA 01028 * FAX 413/525-6405 * TEL. 413/525-2332

Project Location: 375 Banfield Rd., Portsmouth, NH Sample Description:

Work Order: 2111830

Date Received: 9/30/2021

Field Sample #: G-11-Mid (1.5-3)

Sampled: 9/30/2021 08:21

Sample ID: 2111830-11

Sample Matrix: Soil

Polychlorinated Biphenyls with 3540 Soxhlet Extraction

| Analyte | Results | RL | DL | Units | Dilution | Flag/Qual | Method | Date Prepared | Date/Time Analyzed | Analyst |
|--------------------------|---------|------------|-----------------|-----------|----------|-----------|--------------|---------------|--------------------|---------|
| Aroclor-1016 [1] | ND | 0.085 | 0.038 | mg/Kg dry | 4 | U | SW-846 8082A | 10/4/21 | 10/6/21 18:25 | TG |
| Aroclor-1221 [1] | ND | 0.085 | 0.064 | mg/Kg dry | 4 | U | SW-846 8082A | 10/4/21 | 10/6/21 18:25 | TG |
| Aroclor-1232 [1] | ND | 0.085 | 0.076 | mg/Kg dry | 4 | U | SW-846 8082A | 10/4/21 | 10/6/21 18:25 | TG |
| Aroclor-1242 [1] | ND | 0.085 | 0.064 | mg/Kg dry | 4 | U | SW-846 8082A | 10/4/21 | 10/6/21 18:25 | TG |
| Aroclor-1248 [1] | ND | 0.085 | 0.030 | mg/Kg dry | 4 | U | SW-846 8082A | 10/4/21 | 10/6/21 18:25 | TG |
| Aroclor-1254 [1] | ND | 0.085 | 0.034 | mg/Kg dry | 4 | U | SW-846 8082A | 10/4/21 | 10/6/21 18:25 | TG |
| Aroclor-1260 [1] | ND | 0.085 | 0.047 | mg/Kg dry | 4 | U | SW-846 8082A | 10/4/21 | 10/6/21 18:25 | TG |
| Aroclor-1262 [1] | ND | 0.085 | 0.042 | mg/Kg dry | 4 | U | SW-846 8082A | 10/4/21 | 10/6/21 18:25 | TG |
| Aroclor-1268 [1] | ND | 0.085 | 0.068 | mg/Kg dry | 4 | U | SW-846 8082A | 10/4/21 | 10/6/21 18:25 | TG |
| Surrogates | | % Recovery | Recovery Limits | | | Flag/Qual | | | | |
| Decachlorobiphenyl [1] | | 85.1 | 30-150 | | | | | | 10/6/21 18:25 | |
| Decachlorobiphenyl [2] | | 91.5 | 30-150 | | | | | | 10/6/21 18:25 | |
| Tetrachloro-m-xylene [1] | | 56.5 | 30-150 | | | | | | 10/6/21 18:25 | |
| Tetrachloro-m-xylene [2] | | 53.5 | 30-150 | | | | | | 10/6/21 18:25 | |

39 Spruce Street * East Longmeadow, MA 01028 * FAX 413/525-6405 * TEL. 413/525-2332

Project Location: 375 Banfield Rd., Portsmouth, NH

Sample Description:

Work Order: 2111830

Date Received: 9/30/2021

Field Sample #: G-11-Mid (1.5-3)

Sampled: 9/30/2021 08:21

Sample ID: 2111830-11

Sample Matrix: Soil

Conventional Chemistry Parameters by EPA/APHA/SW-846 Methods (Total)

| Analyte | Results | RL | Units | Dilution | Flag/Qual | Method | Date Prepared | Date/Time Analyzed | Analyst |
|----------|---------|----|-------|----------|-----------|----------|---------------|--------------------|---------|
| % Solids | 94.3 | | % Wt | 1 | | SM 2540G | 10/8/21 | 10/8/21 17:04 | JLH |

39 Spruce Street * East Longmeadow, MA 01028 * FAX 413/525-6405 * TEL. 413/525-2332

Project Location: 375 Banfield Rd., Portsmouth, NH Sample Description:

Work Order: 2111830

Date Received: 9/30/2021

Field Sample #: F-11 (0.25-0.5)

Sampled: 9/30/2021 08:27

Sample ID: 2111830-12

Sample Matrix: Soil

Polychlorinated Biphenyls with 3540 Soxhlet Extraction

| Analyte | Results | RL | DL | Units | Dilution | Flag/Qual | Method | Date Prepared | Date/Time Analyzed | Analyst |
|--------------------------|---------|------------|-----------------|-----------|----------|-----------|--------------|---------------|--------------------|---------|
| Aroclor-1016 [1] | ND | 0.093 | 0.042 | mg/Kg dry | 4 | U | SW-846 8082A | 10/4/21 | 10/6/21 18:43 | TG |
| Aroclor-1221 [1] | ND | 0.093 | 0.070 | mg/Kg dry | 4 | U | SW-846 8082A | 10/4/21 | 10/6/21 18:43 | TG |
| Aroclor-1232 [1] | ND | 0.093 | 0.084 | mg/Kg dry | 4 | U | SW-846 8082A | 10/4/21 | 10/6/21 18:43 | TG |
| Aroclor-1242 [1] | ND | 0.093 | 0.070 | mg/Kg dry | 4 | U | SW-846 8082A | 10/4/21 | 10/6/21 18:43 | TG |
| Aroclor-1248 [1] | ND | 0.093 | 0.033 | mg/Kg dry | 4 | U | SW-846 8082A | 10/4/21 | 10/6/21 18:43 | TG |
| Aroclor-1254 [1] | ND | 0.093 | 0.037 | mg/Kg dry | 4 | U | SW-846 8082A | 10/4/21 | 10/6/21 18:43 | TG |
| Aroclor-1260 [1] | ND | 0.093 | 0.051 | mg/Kg dry | 4 | U | SW-846 8082A | 10/4/21 | 10/6/21 18:43 | TG |
| Aroclor-1262 [1] | ND | 0.093 | 0.047 | mg/Kg dry | 4 | U | SW-846 8082A | 10/4/21 | 10/6/21 18:43 | TG |
| Aroclor-1268 [1] | ND | 0.093 | 0.075 | mg/Kg dry | 4 | U | SW-846 8082A | 10/4/21 | 10/6/21 18:43 | TG |
| Surrogates | | % Recovery | Recovery Limits | | | Flag/Qual | | | | |
| Decachlorobiphenyl [1] | | 77.4 | 30-150 | | | | | | 10/6/21 18:43 | |
| Decachlorobiphenyl [2] | | 82.0 | 30-150 | | | | | | 10/6/21 18:43 | |
| Tetrachloro-m-xylene [1] | | 57.6 | 30-150 | | | | | | 10/6/21 18:43 | |
| Tetrachloro-m-xylene [2] | | 54.0 | 30-150 | | | | | | 10/6/21 18:43 | |

39 Spruce Street * East Longmeadow, MA 01028 * FAX 413/525-6405 * TEL. 413/525-2332

Project Location: 375 Banfield Rd., Portsmouth, NH

Sample Description:

Work Order: 2111830

Date Received: 9/30/2021

Field Sample #: F-11 (0.25-0.5)

Sampled: 9/30/2021 08:27

Sample ID: 2111830-12

Sample Matrix: Soil

Conventional Chemistry Parameters by EPA/PHA/SW-846 Methods (Total)

| Analyte | Results | RL | Units | Dilution | Flag/Qual | Method | Date Prepared | Date/Time Analyzed | Analyst |
|----------|---------|----|-------|----------|-----------|----------|---------------|--------------------|---------|
| % Solids | 85.7 | | % Wt | 1 | | SM 2540G | 10/8/21 | 10/8/21 17:04 | JLH |

39 Spruce Street * East Longmeadow, MA 01028 * FAX 413/525-6405 * TEL. 413/525-2332

Project Location: 375 Banfield Rd., Portsmouth, NH Sample Description:

Work Order: 2111830

Date Received: 9/30/2021

Field Sample #: F-11 (0.5-1.5)

Sampled: 9/30/2021 08:30

Sample ID: 2111830-13

Sample Matrix: Soil

Polychlorinated Biphenyls with 3540 Soxhlet Extraction

| Analyte | Results | RL | DL | Units | Dilution | Flag/Qual | Method | Date Prepared | Date/Time Analyzed | Analyst |
|--------------------------|---------|------------|-----------------|-----------|----------|-----------|--------------|---------------|--------------------|---------|
| Aroclor-1016 [1] | ND | 0.092 | 0.041 | mg/Kg dry | 4 | U | SW-846 8082A | 10/4/21 | 10/6/21 19:01 | TG |
| Aroclor-1221 [1] | ND | 0.092 | 0.069 | mg/Kg dry | 4 | U | SW-846 8082A | 10/4/21 | 10/6/21 19:01 | TG |
| Aroclor-1232 [1] | ND | 0.092 | 0.082 | mg/Kg dry | 4 | U | SW-846 8082A | 10/4/21 | 10/6/21 19:01 | TG |
| Aroclor-1242 [1] | ND | 0.092 | 0.069 | mg/Kg dry | 4 | U | SW-846 8082A | 10/4/21 | 10/6/21 19:01 | TG |
| Aroclor-1248 [1] | ND | 0.092 | 0.032 | mg/Kg dry | 4 | U | SW-846 8082A | 10/4/21 | 10/6/21 19:01 | TG |
| Aroclor-1254 [1] | ND | 0.092 | 0.037 | mg/Kg dry | 4 | U | SW-846 8082A | 10/4/21 | 10/6/21 19:01 | TG |
| Aroclor-1260 [1] | ND | 0.092 | 0.050 | mg/Kg dry | 4 | U | SW-846 8082A | 10/4/21 | 10/6/21 19:01 | TG |
| Aroclor-1262 [1] | ND | 0.092 | 0.046 | mg/Kg dry | 4 | U | SW-846 8082A | 10/4/21 | 10/6/21 19:01 | TG |
| Aroclor-1268 [1] | ND | 0.092 | 0.073 | mg/Kg dry | 4 | U | SW-846 8082A | 10/4/21 | 10/6/21 19:01 | TG |
| Surrogates | | % Recovery | Recovery Limits | | | Flag/Qual | | | | |
| Decachlorobiphenyl [1] | | 79.0 | 30-150 | | | | | | 10/6/21 19:01 | |
| Decachlorobiphenyl [2] | | 84.3 | 30-150 | | | | | | 10/6/21 19:01 | |
| Tetrachloro-m-xylene [1] | | 60.9 | 30-150 | | | | | | 10/6/21 19:01 | |
| Tetrachloro-m-xylene [2] | | 57.5 | 30-150 | | | | | | 10/6/21 19:01 | |

39 Spruce Street * East Longmeadow, MA 01028 * FAX 413/525-6405 * TEL. 413/525-2332

Project Location: 375 Banfield Rd., Portsmouth, NH

Sample Description:

Work Order: 2111830

Date Received: 9/30/2021

Field Sample #: F-11 (0.5-1.5)

Sampled: 9/30/2021 08:30

Sample ID: 2111830-13

Sample Matrix: Soil

Conventional Chemistry Parameters by EPA/PHA/SW-846 Methods (Total)

| Analyte | Results | RL | Units | Dilution | Flag/Qual | Method | Date Prepared | Date/Time Analyzed | Analyst |
|----------|---------|----|-------|----------|-----------|----------|---------------|--------------------|---------|
| % Solids | 87.3 | | % Wt | 1 | | SM 2540G | 10/8/21 | 10/8/21 17:04 | JLH |

39 Spruce Street * East Longmeadow, MA 01028 * FAX 413/525-6405 * TEL. 413/525-2332

Project Location: 375 Banfield Rd., Portsmouth, NH Sample Description:

Work Order: 21I1830

Date Received: 9/30/2021

Field Sample #: F-12 (0.25-0.5)

Sampled: 9/30/2021 08:40

Sample ID: 21I1830-14

Sample Matrix: Soil

Polychlorinated Biphenyls with 3540 Soxhlet Extraction

| Analyte | Results | RL | DL | Units | Dilution | Flag/Qual | Method | Date Prepared | Date/Time Analyzed | Analyst |
|--------------------------|---------|------------|-----------------|-----------|----------|-----------|--------------|---------------|--------------------|---------|
| Aroclor-1016 [1] | ND | 0.090 | 0.040 | mg/Kg dry | 4 | U | SW-846 8082A | 10/4/21 | 10/6/21 19:20 | TG |
| Aroclor-1221 [1] | ND | 0.090 | 0.067 | mg/Kg dry | 4 | U | SW-846 8082A | 10/4/21 | 10/6/21 19:20 | TG |
| Aroclor-1232 [1] | ND | 0.090 | 0.081 | mg/Kg dry | 4 | U | SW-846 8082A | 10/4/21 | 10/6/21 19:20 | TG |
| Aroclor-1242 [1] | ND | 0.090 | 0.067 | mg/Kg dry | 4 | U | SW-846 8082A | 10/4/21 | 10/6/21 19:20 | TG |
| Aroclor-1248 [1] | ND | 0.090 | 0.031 | mg/Kg dry | 4 | U | SW-846 8082A | 10/4/21 | 10/6/21 19:20 | TG |
| Aroclor-1254 [1] | 0.21 | 0.090 | 0.036 | mg/Kg dry | 4 | | SW-846 8082A | 10/4/21 | 10/6/21 19:20 | TG |
| Aroclor-1260 [1] | 0.22 | 0.090 | 0.049 | mg/Kg dry | 4 | | SW-846 8082A | 10/4/21 | 10/6/21 19:20 | TG |
| Aroclor-1262 [1] | ND | 0.090 | 0.045 | mg/Kg dry | 4 | U | SW-846 8082A | 10/4/21 | 10/6/21 19:20 | TG |
| Aroclor-1268 [1] | ND | 0.090 | 0.072 | mg/Kg dry | 4 | U | SW-846 8082A | 10/4/21 | 10/6/21 19:20 | TG |
| Surrogates | | % Recovery | Recovery Limits | | | Flag/Qual | | | | |
| Decachlorobiphenyl [1] | | 79.2 | 30-150 | | | | | | 10/6/21 19:20 | |
| Decachlorobiphenyl [2] | | 70.6 | 30-150 | | | | | | 10/6/21 19:20 | |
| Tetrachloro-m-xylene [1] | | 86.6 | 30-150 | | | | | | 10/6/21 19:20 | |
| Tetrachloro-m-xylene [2] | | 80.6 | 30-150 | | | | | | 10/6/21 19:20 | |

39 Spruce Street * East Longmeadow, MA 01028 * FAX 413/525-6405 * TEL. 413/525-2332

Project Location: 375 Banfield Rd., Portsmouth, NH

Sample Description:

Work Order: 2111830

Date Received: 9/30/2021

Field Sample #: F-12 (0.25-0.5)

Sampled: 9/30/2021 08:40

Sample ID: 2111830-14

Sample Matrix: Soil

Conventional Chemistry Parameters by EPA/APHA/SW-846 Methods (Total)

| Analyte | Results | RL | Units | Dilution | Flag/Qual | Method | Date Prepared | Date/Time Analyzed | Analyst |
|----------|---------|----|-------|----------|-----------|----------|---------------|--------------------|---------|
| % Solids | 89.0 | | % Wt | 1 | | SM 2540G | 10/8/21 | 10/8/21 17:04 | JLH |

39 Spruce Street * East Longmeadow, MA 01028 * FAX 413/525-6405 * TEL. 413/525-2332

Project Location: 375 Banfield Rd., Portsmouth, NH Sample Description:

Work Order: 2111830

Date Received: 9/30/2021

Field Sample #: F-12 (0.5-1.5)

Sampled: 9/30/2021 08:43

Sample ID: 2111830-15

Sample Matrix: Soil

Polychlorinated Biphenyls with 3540 Soxhlet Extraction

| Analyte | Results | RL | DL | Units | Dilution | Flag/Qual | Method | Date Prepared | Date/Time Analyzed | Analyst |
|--------------------------|---------|------------|-----------------|-----------|----------|-----------|--------------|---------------|--------------------|---------|
| Aroclor-1016 [1] | ND | 0.087 | 0.039 | mg/Kg dry | 4 | U | SW-846 8082A | 10/4/21 | 10/6/21 19:38 | TG |
| Aroclor-1221 [1] | ND | 0.087 | 0.065 | mg/Kg dry | 4 | U | SW-846 8082A | 10/4/21 | 10/6/21 19:38 | TG |
| Aroclor-1232 [1] | ND | 0.087 | 0.078 | mg/Kg dry | 4 | U | SW-846 8082A | 10/4/21 | 10/6/21 19:38 | TG |
| Aroclor-1242 [1] | ND | 0.087 | 0.065 | mg/Kg dry | 4 | U | SW-846 8082A | 10/4/21 | 10/6/21 19:38 | TG |
| Aroclor-1248 [1] | ND | 0.087 | 0.030 | mg/Kg dry | 4 | U | SW-846 8082A | 10/4/21 | 10/6/21 19:38 | TG |
| Aroclor-1254 [1] | ND | 0.087 | 0.035 | mg/Kg dry | 4 | U | SW-846 8082A | 10/4/21 | 10/6/21 19:38 | TG |
| Aroclor-1260 [1] | ND | 0.087 | 0.048 | mg/Kg dry | 4 | U | SW-846 8082A | 10/4/21 | 10/6/21 19:38 | TG |
| Aroclor-1262 [1] | ND | 0.087 | 0.043 | mg/Kg dry | 4 | U | SW-846 8082A | 10/4/21 | 10/6/21 19:38 | TG |
| Aroclor-1268 [1] | ND | 0.087 | 0.069 | mg/Kg dry | 4 | U | SW-846 8082A | 10/4/21 | 10/6/21 19:38 | TG |
| Surrogates | | % Recovery | Recovery Limits | | | Flag/Qual | | | | |
| Decachlorobiphenyl [1] | | 82.2 | 30-150 | | | | | | 10/6/21 19:38 | |
| Decachlorobiphenyl [2] | | 86.9 | 30-150 | | | | | | 10/6/21 19:38 | |
| Tetrachloro-m-xylene [1] | | 65.0 | 30-150 | | | | | | 10/6/21 19:38 | |
| Tetrachloro-m-xylene [2] | | 61.1 | 30-150 | | | | | | 10/6/21 19:38 | |

39 Spruce Street * East Longmeadow, MA 01028 * FAX 413/525-6405 * TEL. 413/525-2332

Project Location: 375 Banfield Rd., Portsmouth, NH

Sample Description:

Work Order: 2111830

Date Received: 9/30/2021

Field Sample #: F-12 (0.5-1.5)

Sampled: 9/30/2021 08:43

Sample ID: 2111830-15

Sample Matrix: Soil

Conventional Chemistry Parameters by EPA/APHA/SW-846 Methods (Total)

| Analyte | Results | RL | Units | Dilution | Flag/Qual | Method | Date Prepared | Date/Time Analyzed | Analyst |
|----------|---------|----|-------|----------|-----------|----------|---------------|--------------------|---------|
| % Solids | 92.1 | | % Wt | 1 | | SM 2540G | 10/8/21 | 10/8/21 17:05 | JLH |

39 Spruce Street * East Longmeadow, MA 01028 * FAX 413/525-6405 * TEL. 413/525-2332

Project Location: 375 Banfield Rd., Portsmouth, NH Sample Description:

Work Order: 2111830

Date Received: 9/30/2021

Field Sample #: H-14 (0.25-0.5)

Sampled: 9/30/2021 08:57

Sample ID: 2111830-16

Sample Matrix: Soil

Polychlorinated Biphenyls with 3540 Soxhlet Extraction

| Analyte | Results | RL | DL | Units | Dilution | Flag/Qual | Method | Date Prepared | Date/Time Analyzed | Analyst |
|--------------------------|---------|------------|-----------------|-----------|----------|-----------|--------------|---------------|--------------------|---------|
| Aroclor-1016 [1] | ND | 0.090 | 0.041 | mg/Kg dry | 4 | U | SW-846 8082A | 10/4/21 | 10/6/21 19:56 | TG |
| Aroclor-1221 [1] | ND | 0.090 | 0.068 | mg/Kg dry | 4 | U | SW-846 8082A | 10/4/21 | 10/6/21 19:56 | TG |
| Aroclor-1232 [1] | ND | 0.090 | 0.081 | mg/Kg dry | 4 | U | SW-846 8082A | 10/4/21 | 10/6/21 19:56 | TG |
| Aroclor-1242 [1] | ND | 0.090 | 0.068 | mg/Kg dry | 4 | U | SW-846 8082A | 10/4/21 | 10/6/21 19:56 | TG |
| Aroclor-1248 [1] | ND | 0.090 | 0.032 | mg/Kg dry | 4 | U | SW-846 8082A | 10/4/21 | 10/6/21 19:56 | TG |
| Aroclor-1254 [1] | ND | 0.090 | 0.036 | mg/Kg dry | 4 | U | SW-846 8082A | 10/4/21 | 10/6/21 19:56 | TG |
| Aroclor-1260 [1] | ND | 0.090 | 0.050 | mg/Kg dry | 4 | U | SW-846 8082A | 10/4/21 | 10/6/21 19:56 | TG |
| Aroclor-1262 [1] | ND | 0.090 | 0.045 | mg/Kg dry | 4 | U | SW-846 8082A | 10/4/21 | 10/6/21 19:56 | TG |
| Aroclor-1268 [1] | ND | 0.090 | 0.072 | mg/Kg dry | 4 | U | SW-846 8082A | 10/4/21 | 10/6/21 19:56 | TG |
| Surrogates | | % Recovery | Recovery Limits | | | Flag/Qual | | | | |
| Decachlorobiphenyl [1] | | 73.3 | 30-150 | | | | | | 10/6/21 19:56 | |
| Decachlorobiphenyl [2] | | 78.1 | 30-150 | | | | | | 10/6/21 19:56 | |
| Tetrachloro-m-xylene [1] | | 60.1 | 30-150 | | | | | | 10/6/21 19:56 | |
| Tetrachloro-m-xylene [2] | | 56.3 | 30-150 | | | | | | 10/6/21 19:56 | |

39 Spruce Street * East Longmeadow, MA 01028 * FAX 413/525-6405 * TEL. 413/525-2332

Project Location: 375 Banfield Rd., Portsmouth, NH Sample Description:

Work Order: 2111830

Date Received: 9/30/2021

Field Sample #: H-14 (0.25-0.5)

Sampled: 9/30/2021 08:57

Sample ID: 2111830-16

Sample Matrix: Soil

Conventional Chemistry Parameters by EPA/PHA/SW-846 Methods (Total)

| Analyte | Results | RL | Units | Dilution | Flag/Qual | Method | Date Prepared | Date/Time Analyzed | Analyst |
|----------|---------|----|-------|----------|-----------|----------|---------------|--------------------|---------|
| % Solids | 88.5 | | % Wt | 1 | | SM 2540G | 10/8/21 | 10/8/21 17:05 | JLH |

39 Spruce Street * East Longmeadow, MA 01028 * FAX 413/525-6405 * TEL. 413/525-2332

Project Location: 375 Banfield Rd., Portsmouth, NH Sample Description:

Work Order: 2111830

Date Received: 9/30/2021

Field Sample #: H-14 (0.5-1.5)

Sampled: 9/30/2021 09:00

Sample ID: 2111830-17

Sample Matrix: Soil

Polychlorinated Biphenyls with 3540 Soxhlet Extraction

| Analyte | Results | RL | DL | Units | Dilution | Flag/Qual | Method | Date Prepared | Date/Time Analyzed | Analyst |
|--------------------------|---------|------------|-------|-----------------|----------|-----------|--------------|---------------|--------------------|---------|
| Aroclor-1016 [1] | ND | 0.087 | 0.039 | mg/Kg dry | 4 | U | SW-846 8082A | 10/4/21 | 10/6/21 20:15 | TG |
| Aroclor-1221 [1] | ND | 0.087 | 0.065 | mg/Kg dry | 4 | U | SW-846 8082A | 10/4/21 | 10/6/21 20:15 | TG |
| Aroclor-1232 [1] | ND | 0.087 | 0.078 | mg/Kg dry | 4 | U | SW-846 8082A | 10/4/21 | 10/6/21 20:15 | TG |
| Aroclor-1242 [1] | ND | 0.087 | 0.065 | mg/Kg dry | 4 | U | SW-846 8082A | 10/4/21 | 10/6/21 20:15 | TG |
| Aroclor-1248 [1] | ND | 0.087 | 0.030 | mg/Kg dry | 4 | U | SW-846 8082A | 10/4/21 | 10/6/21 20:15 | TG |
| Aroclor-1254 [1] | ND | 0.087 | 0.035 | mg/Kg dry | 4 | U | SW-846 8082A | 10/4/21 | 10/6/21 20:15 | TG |
| Aroclor-1260 [1] | ND | 0.087 | 0.048 | mg/Kg dry | 4 | U | SW-846 8082A | 10/4/21 | 10/6/21 20:15 | TG |
| Aroclor-1262 [1] | ND | 0.087 | 0.044 | mg/Kg dry | 4 | U | SW-846 8082A | 10/4/21 | 10/6/21 20:15 | TG |
| Aroclor-1268 [1] | ND | 0.087 | 0.070 | mg/Kg dry | 4 | U | SW-846 8082A | 10/4/21 | 10/6/21 20:15 | TG |
| Surrogates | | % Recovery | | Recovery Limits | | Flag/Qual | | | | |
| Decachlorobiphenyl [1] | | 86.2 | | 30-150 | | | | | 10/6/21 20:15 | |
| Decachlorobiphenyl [2] | | 92.6 | | 30-150 | | | | | 10/6/21 20:15 | |
| Tetrachloro-m-xylene [1] | | 62.5 | | 30-150 | | | | | 10/6/21 20:15 | |
| Tetrachloro-m-xylene [2] | | 58.8 | | 30-150 | | | | | 10/6/21 20:15 | |

39 Spruce Street * East Longmeadow, MA 01028 * FAX 413/525-6405 * TEL. 413/525-2332

Project Location: 375 Banfield Rd., Portsmouth, NH

Sample Description:

Work Order: 2111830

Date Received: 9/30/2021

Field Sample #: H-14 (0.5-1.5)

Sampled: 9/30/2021 09:00

Sample ID: 2111830-17

Sample Matrix: Soil

Conventional Chemistry Parameters by EPA/APHA/SW-846 Methods (Total)

| Analyte | Results | RL | Units | Dilution | Flag/Qual | Method | Date Prepared | Date/Time Analyzed | Analyst |
|----------|---------|----|-------|----------|-----------|----------|---------------|--------------------|---------|
| % Solids | 91.9 | | % Wt | 1 | | SM 2540G | 10/8/21 | 10/8/21 17:05 | JLH |

39 Spruce Street * East Longmeadow, MA 01028 * FAX 413/525-6405 * TEL. 413/525-2332

Project Location: 375 Banfield Rd., Portsmouth, NH Sample Description:

Work Order: 21I1830

Date Received: 9/30/2021

Field Sample #: HH-8-Mid (0.25-0.5)

Sampled: 9/30/2021 09:05

Sample ID: 21I1830-18

Sample Matrix: Soil

Polychlorinated Biphenyls with 3540 Soxhlet Extraction

| Analyte | Results | RL | DL | Units | Dilution | Flag/Qual | Method | Date Prepared | Date/Time Analyzed | Analyst |
|--------------------------|---------|------------|-----------------|-----------|----------|-----------|--------------|---------------|--------------------|---------|
| Aroclor-1016 [1] | ND | 0.089 | 0.040 | mg/Kg dry | 4 | U | SW-846 8082A | 10/4/21 | 10/6/21 20:33 | TG |
| Aroclor-1221 [1] | ND | 0.089 | 0.067 | mg/Kg dry | 4 | U | SW-846 8082A | 10/4/21 | 10/6/21 20:33 | TG |
| Aroclor-1232 [1] | ND | 0.089 | 0.080 | mg/Kg dry | 4 | U | SW-846 8082A | 10/4/21 | 10/6/21 20:33 | TG |
| Aroclor-1242 [1] | ND | 0.089 | 0.067 | mg/Kg dry | 4 | U | SW-846 8082A | 10/4/21 | 10/6/21 20:33 | TG |
| Aroclor-1248 [1] | ND | 0.089 | 0.031 | mg/Kg dry | 4 | U | SW-846 8082A | 10/4/21 | 10/6/21 20:33 | TG |
| Aroclor-1254 [1] | 0.40 | 0.089 | 0.036 | mg/Kg dry | 4 | | SW-846 8082A | 10/4/21 | 10/6/21 20:33 | TG |
| Aroclor-1260 [1] | 0.13 | 0.089 | 0.049 | mg/Kg dry | 4 | | SW-846 8082A | 10/4/21 | 10/6/21 20:33 | TG |
| Aroclor-1262 [1] | ND | 0.089 | 0.045 | mg/Kg dry | 4 | U | SW-846 8082A | 10/4/21 | 10/6/21 20:33 | TG |
| Aroclor-1268 [1] | ND | 0.089 | 0.071 | mg/Kg dry | 4 | U | SW-846 8082A | 10/4/21 | 10/6/21 20:33 | TG |
| Surrogates | | % Recovery | Recovery Limits | | | Flag/Qual | | | | |
| Decachlorobiphenyl [1] | | 62.0 | 30-150 | | | | | | 10/6/21 20:33 | |
| Decachlorobiphenyl [2] | | 53.3 | 30-150 | | | | | | 10/6/21 20:33 | |
| Tetrachloro-m-xylene [1] | | 71.4 | 30-150 | | | | | | 10/6/21 20:33 | |
| Tetrachloro-m-xylene [2] | | 66.0 | 30-150 | | | | | | 10/6/21 20:33 | |

39 Spruce Street * East Longmeadow, MA 01028 * FAX 413/525-6405 * TEL. 413/525-2332

Project Location: 375 Banfield Rd., Portsmouth, NH

Sample Description:

Work Order: 2111830

Date Received: 9/30/2021

Field Sample #: HH-8-Mid (0.25-0.5)

Sampled: 9/30/2021 09:05

Sample ID: 2111830-18

Sample Matrix: Soil

Conventional Chemistry Parameters by EPA/APHA/SW-846 Methods (Total)

| Analyte | Results | RL | Units | Dilution | Flag/Qual | Method | Date Prepared | Date/Time Analyzed | Analyst |
|----------|---------|----|-------|----------|-----------|----------|---------------|--------------------|---------|
| % Solids | 89.7 | | % Wt | 1 | | SM 2540G | 10/8/21 | 10/8/21 17:05 | JLH |

39 Spruce Street * East Longmeadow, MA 01028 * FAX 413/525-6405 * TEL. 413/525-2332

Project Location: 375 Banfield Rd., Portsmouth, NH Sample Description:

Work Order: 2111830

Date Received: 9/30/2021

Field Sample #: HH-8-Mid (0.5-1.5)

Sampled: 9/30/2021 09:08

Sample ID: 2111830-19

Sample Matrix: Soil

Polychlorinated Biphenyls with 3540 Soxhlet Extraction

| Analyte | Results | RL | DL | Units | Dilution | Flag/Qual | Method | Date Prepared | Date/Time Analyzed | Analyst |
|--------------------------|---------|------------|-----------------|-----------|----------|-----------|--------------|---------------|--------------------|---------|
| Aroclor-1016 [1] | ND | 0.090 | 0.040 | mg/Kg dry | 4 | U | SW-846 8082A | 10/4/21 | 10/6/21 20:52 | TG |
| Aroclor-1221 [1] | ND | 0.090 | 0.067 | mg/Kg dry | 4 | U | SW-846 8082A | 10/4/21 | 10/6/21 20:52 | TG |
| Aroclor-1232 [1] | ND | 0.090 | 0.081 | mg/Kg dry | 4 | U | SW-846 8082A | 10/4/21 | 10/6/21 20:52 | TG |
| Aroclor-1242 [1] | ND | 0.090 | 0.067 | mg/Kg dry | 4 | U | SW-846 8082A | 10/4/21 | 10/6/21 20:52 | TG |
| Aroclor-1248 [1] | ND | 0.090 | 0.031 | mg/Kg dry | 4 | U | SW-846 8082A | 10/4/21 | 10/6/21 20:52 | TG |
| Aroclor-1254 [1] | 0.14 | 0.090 | 0.036 | mg/Kg dry | 4 | O-04 | SW-846 8082A | 10/4/21 | 10/6/21 20:52 | TG |
| Aroclor-1260 [1] | ND | 0.090 | 0.049 | mg/Kg dry | 4 | U | SW-846 8082A | 10/4/21 | 10/6/21 20:52 | TG |
| Aroclor-1262 [1] | ND | 0.090 | 0.045 | mg/Kg dry | 4 | U | SW-846 8082A | 10/4/21 | 10/6/21 20:52 | TG |
| Aroclor-1268 [1] | ND | 0.090 | 0.072 | mg/Kg dry | 4 | U | SW-846 8082A | 10/4/21 | 10/6/21 20:52 | TG |
| Surrogates | | % Recovery | Recovery Limits | | | Flag/Qual | | | | |
| Decachlorobiphenyl [1] | | 69.9 | 30-150 | | | | | | 10/6/21 20:52 | |
| Decachlorobiphenyl [2] | | 61.6 | 30-150 | | | | | | 10/6/21 20:52 | |
| Tetrachloro-m-xylene [1] | | 79.6 | 30-150 | | | | | | 10/6/21 20:52 | |
| Tetrachloro-m-xylene [2] | | 72.5 | 30-150 | | | | | | 10/6/21 20:52 | |

39 Spruce Street * East Longmeadow, MA 01028 * FAX 413/525-6405 * TEL. 413/525-2332

Project Location: 375 Banfield Rd., Portsmouth, NH

Sample Description:

Work Order: 2111830

Date Received: 9/30/2021

Field Sample #: HH-8-Mid (0.5-1.5)

Sampled: 9/30/2021 09:08

Sample ID: 2111830-19

Sample Matrix: Soil

Conventional Chemistry Parameters by EPA/APHA/SW-846 Methods (Total)

| Analyte | Results | RL | Units | Dilution | Flag/Qual | Method | Date Prepared | Date/Time Analyzed | Analyst |
|----------|---------|----|-------|----------|-----------|----------|---------------|--------------------|---------|
| % Solids | 89.0 | | % Wt | 1 | | SM 2540G | 10/8/21 | 10/8/21 17:05 | JLH |

39 Spruce Street * East Longmeadow, MA 01028 * FAX 413/525-6405 * TEL. 413/525-2332

Project Location: 375 Banfield Rd., Portsmouth, NH Sample Description:

Work Order: 2111830

Date Received: 9/30/2021

Field Sample #: HH-8-Mid (1.5-3)

Sampled: 9/30/2021 09:11

Sample ID: 2111830-20

Sample Matrix: Soil

Polychlorinated Biphenyls with 3540 Soxhlet Extraction

| Analyte | Results | RL | DL | Units | Dilution | Flag/Qual | Method | Date Prepared | Date/Time Analyzed | Analyst |
|--------------------------|---------|------------|-------|-----------------|----------|-----------|--------------|---------------|--------------------|---------|
| Aroclor-1016 [1] | ND | 0.084 | 0.038 | mg/Kg dry | 4 | U | SW-846 8082A | 10/5/21 | 10/7/21 14:24 | SFM |
| Aroclor-1221 [1] | ND | 0.084 | 0.063 | mg/Kg dry | 4 | U | SW-846 8082A | 10/5/21 | 10/7/21 14:24 | SFM |
| Aroclor-1232 [1] | ND | 0.084 | 0.075 | mg/Kg dry | 4 | U | SW-846 8082A | 10/5/21 | 10/7/21 14:24 | SFM |
| Aroclor-1242 [1] | ND | 0.084 | 0.063 | mg/Kg dry | 4 | U | SW-846 8082A | 10/5/21 | 10/7/21 14:24 | SFM |
| Aroclor-1248 [1] | ND | 0.084 | 0.029 | mg/Kg dry | 4 | U | SW-846 8082A | 10/5/21 | 10/7/21 14:24 | SFM |
| Aroclor-1254 [1] | ND | 0.084 | 0.034 | mg/Kg dry | 4 | U | SW-846 8082A | 10/5/21 | 10/7/21 14:24 | SFM |
| Aroclor-1260 [1] | ND | 0.084 | 0.046 | mg/Kg dry | 4 | U | SW-846 8082A | 10/5/21 | 10/7/21 14:24 | SFM |
| Aroclor-1262 [1] | ND | 0.084 | 0.042 | mg/Kg dry | 4 | U | SW-846 8082A | 10/5/21 | 10/7/21 14:24 | SFM |
| Aroclor-1268 [1] | ND | 0.084 | 0.067 | mg/Kg dry | 4 | U | SW-846 8082A | 10/5/21 | 10/7/21 14:24 | SFM |
| Surrogates | | % Recovery | | Recovery Limits | | Flag/Qual | | | | |
| Decachlorobiphenyl [1] | | 105 | | 30-150 | | | | | 10/7/21 14:24 | |
| Decachlorobiphenyl [2] | | 93.8 | | 30-150 | | | | | 10/7/21 14:24 | |
| Tetrachloro-m-xylene [1] | | 94.9 | | 30-150 | | | | | 10/7/21 14:24 | |
| Tetrachloro-m-xylene [2] | | 79.4 | | 30-150 | | | | | 10/7/21 14:24 | |

39 Spruce Street * East Longmeadow, MA 01028 * FAX 413/525-6405 * TEL. 413/525-2332

Project Location: 375 Banfield Rd., Portsmouth, NH

Sample Description:

Work Order: 2111830

Date Received: 9/30/2021

Field Sample #: HH-8-Mid (1.5-3)

Sampled: 9/30/2021 09:11

Sample ID: 2111830-20

Sample Matrix: Soil

Conventional Chemistry Parameters by EPA/APHA/SW-846 Methods (Total)

| Analyte | Results | RL | Units | Dilution | Flag/Qual | Method | Date Prepared | Date/Time Analyzed | Analyst |
|----------|---------|----|-------|----------|-----------|----------|---------------|--------------------|---------|
| % Solids | 94.4 | | % Wt | 1 | | SM 2540G | 10/8/21 | 10/8/21 17:05 | JLH |

39 Spruce Street * East Longmeadow, MA 01028 * FAX 413/525-6405 * TEL. 413/525-2332

Sample Extraction Data
Prep Method: % Solids Analytical Method: SM 2540G

| Lab Number [Field ID] | Batch | Date |
|-----------------------------------|---------|----------|
| 21I1830-01 [H-13 (0.25-0.5)] | B291884 | 10/08/21 |
| 21I1830-02 [H-13 (0.5-1.5)] | B291884 | 10/08/21 |
| 21I1830-03 [HH-12 (0.25-0.5)] | B291884 | 10/08/21 |
| 21I1830-04 [HH-12 (0.5-1.5)] | B291884 | 10/08/21 |
| 21I1830-05 [HH-11 (0.25-0.5)] | B291884 | 10/08/21 |
| 21I1830-06 [HH-11 (0.5-1.5)] | B291884 | 10/08/21 |
| 21I1830-07 [HH-11-Mid (0.25-0.5)] | B291884 | 10/08/21 |
| 21I1830-08 [HH-11-Mid (0.5-1.5)] | B291884 | 10/08/21 |
| 21I1830-09 [G-11-Mid (0.25-0.5)] | B291884 | 10/08/21 |
| 21I1830-10 [G-11-Mid (0.5-1.5)] | B291884 | 10/08/21 |
| 21I1830-11 [G-11-Mid (1.5-3)] | B291884 | 10/08/21 |
| 21I1830-12 [F-11 (0.25-0.5)] | B291884 | 10/08/21 |
| 21I1830-13 [F-11 (0.5-1.5)] | B291884 | 10/08/21 |
| 21I1830-14 [F-12 (0.25-0.5)] | B291884 | 10/08/21 |
| 21I1830-15 [F-12 (0.5-1.5)] | B291884 | 10/08/21 |
| 21I1830-16 [H-14 (0.25-0.5)] | B291884 | 10/08/21 |
| 21I1830-17 [H-14 (0.5-1.5)] | B291884 | 10/08/21 |
| 21I1830-18 [HH-8-Mid (0.25-0.5)] | B291884 | 10/08/21 |
| 21I1830-19 [HH-8-Mid (0.5-1.5)] | B291884 | 10/08/21 |
| 21I1830-20 [HH-8-Mid (1.5-3)] | B291884 | 10/08/21 |

Prep Method: SW-846 3540C Analytical Method: SW-846 8082A

| Lab Number [Field ID] | Batch | Initial [g] | Final [mL] | Date |
|-----------------------------------|---------|-------------|------------|----------|
| 21I1830-01 [H-13 (0.25-0.5)] | B291624 | 10.0 | 10.0 | 10/04/21 |
| 21I1830-02 [H-13 (0.5-1.5)] | B291624 | 10.0 | 10.0 | 10/04/21 |
| 21I1830-03 [HH-12 (0.25-0.5)] | B291624 | 10.0 | 10.0 | 10/04/21 |
| 21I1830-04 [HH-12 (0.5-1.5)] | B291624 | 10.0 | 10.0 | 10/04/21 |
| 21I1830-05 [HH-11 (0.25-0.5)] | B291624 | 10.0 | 10.0 | 10/04/21 |
| 21I1830-06 [HH-11 (0.5-1.5)] | B291624 | 10.0 | 10.0 | 10/04/21 |
| 21I1830-07 [HH-11-Mid (0.25-0.5)] | B291624 | 10.0 | 10.0 | 10/04/21 |
| 21I1830-08 [HH-11-Mid (0.5-1.5)] | B291624 | 10.0 | 10.0 | 10/04/21 |
| 21I1830-09 [G-11-Mid (0.25-0.5)] | B291624 | 10.0 | 10.0 | 10/04/21 |
| 21I1830-10 [G-11-Mid (0.5-1.5)] | B291624 | 10.0 | 10.0 | 10/04/21 |
| 21I1830-11 [G-11-Mid (1.5-3)] | B291624 | 10.0 | 10.0 | 10/04/21 |
| 21I1830-12 [F-11 (0.25-0.5)] | B291624 | 10.0 | 10.0 | 10/04/21 |
| 21I1830-13 [F-11 (0.5-1.5)] | B291624 | 10.0 | 10.0 | 10/04/21 |
| 21I1830-14 [F-12 (0.25-0.5)] | B291624 | 10.0 | 10.0 | 10/04/21 |
| 21I1830-15 [F-12 (0.5-1.5)] | B291624 | 10.0 | 10.0 | 10/04/21 |
| 21I1830-16 [H-14 (0.25-0.5)] | B291624 | 10.0 | 10.0 | 10/04/21 |
| 21I1830-17 [H-14 (0.5-1.5)] | B291624 | 10.0 | 10.0 | 10/04/21 |
| 21I1830-18 [HH-8-Mid (0.25-0.5)] | B291624 | 10.0 | 10.0 | 10/04/21 |
| 21I1830-19 [HH-8-Mid (0.5-1.5)] | B291624 | 10.0 | 10.0 | 10/04/21 |

Prep Method: SW-846 3540C Analytical Method: SW-846 8082A

| Lab Number [Field ID] | Batch | Initial [g] | Final [mL] | Date |
|-------------------------------|---------|-------------|------------|----------|
| 21I1830-20 [HH-8-Mid (1.5-3)] | B291790 | 10.1 | 10.0 | 10/05/21 |

39 Spruce Street * East Longmeadow, MA 01028 * FAX 413/525-6405 * TEL. 413/525-2332

QUALITY CONTROL
Polychlorinated Biphenyls with 3540 Soxhlet Extraction - Quality Control

| Analyte | Result | Reporting Limit | Units | Spike Level | Source Result | %REC | %REC Limits | RPD | RPD Limit | Notes |
|---------------------------------------|--------|-----------------|-----------|-------------|---------------|------|-------------|------|-----------|-------|
| Batch B291624 - SW-846 3540C | | | | | | | | | | |
| Blank (B291624-BLK1) | | | | | | | | | | |
| Prepared: 10/04/21 Analyzed: 10/06/21 | | | | | | | | | | |
| Aroclor-1016 | ND | 0.020 | mg/Kg wet | | | | | | | U |
| Aroclor-1016 [2C] | ND | 0.020 | mg/Kg wet | | | | | | | U |
| Aroclor-1221 | ND | 0.020 | mg/Kg wet | | | | | | | U |
| Aroclor-1221 [2C] | ND | 0.020 | mg/Kg wet | | | | | | | U |
| Aroclor-1232 | ND | 0.020 | mg/Kg wet | | | | | | | U |
| Aroclor-1232 [2C] | ND | 0.020 | mg/Kg wet | | | | | | | U |
| Aroclor-1242 | ND | 0.020 | mg/Kg wet | | | | | | | U |
| Aroclor-1242 [2C] | ND | 0.020 | mg/Kg wet | | | | | | | U |
| Aroclor-1248 | ND | 0.020 | mg/Kg wet | | | | | | | U |
| Aroclor-1248 [2C] | ND | 0.020 | mg/Kg wet | | | | | | | U |
| Aroclor-1254 | ND | 0.020 | mg/Kg wet | | | | | | | U |
| Aroclor-1254 [2C] | ND | 0.020 | mg/Kg wet | | | | | | | U |
| Aroclor-1260 | ND | 0.020 | mg/Kg wet | | | | | | | U |
| Aroclor-1260 [2C] | ND | 0.020 | mg/Kg wet | | | | | | | U |
| Aroclor-1262 | ND | 0.020 | mg/Kg wet | | | | | | | U |
| Aroclor-1262 [2C] | ND | 0.020 | mg/Kg wet | | | | | | | U |
| Aroclor-1268 | ND | 0.020 | mg/Kg wet | | | | | | | U |
| Aroclor-1268 [2C] | ND | 0.020 | mg/Kg wet | | | | | | | U |
| Surrogate: Decachlorobiphenyl | 0.165 | | mg/Kg wet | 0.200 | | 82.7 | 30-150 | | | |
| Surrogate: Decachlorobiphenyl [2C] | 0.158 | | mg/Kg wet | 0.200 | | 79.0 | 30-150 | | | |
| Surrogate: Tetrachloro-m-xylene | 0.140 | | mg/Kg wet | 0.200 | | 70.2 | 30-150 | | | |
| Surrogate: Tetrachloro-m-xylene [2C] | 0.120 | | mg/Kg wet | 0.200 | | 60.1 | 30-150 | | | |
| LCS (B291624-BS1) | | | | | | | | | | |
| Prepared: 10/04/21 Analyzed: 10/06/21 | | | | | | | | | | |
| Aroclor-1016 | 0.12 | 0.020 | mg/Kg wet | 0.200 | | 59.6 | 40-140 | | | |
| Aroclor-1016 [2C] | 0.10 | 0.020 | mg/Kg wet | 0.200 | | 51.3 | 40-140 | | | |
| Aroclor-1260 | 0.12 | 0.020 | mg/Kg wet | 0.200 | | 58.8 | 40-140 | | | |
| Aroclor-1260 [2C] | 0.11 | 0.020 | mg/Kg wet | 0.200 | | 55.4 | 40-140 | | | |
| Surrogate: Decachlorobiphenyl | 0.143 | | mg/Kg wet | 0.200 | | 71.3 | 30-150 | | | |
| Surrogate: Decachlorobiphenyl [2C] | 0.139 | | mg/Kg wet | 0.200 | | 69.3 | 30-150 | | | |
| Surrogate: Tetrachloro-m-xylene | 0.123 | | mg/Kg wet | 0.200 | | 61.7 | 30-150 | | | |
| Surrogate: Tetrachloro-m-xylene [2C] | 0.107 | | mg/Kg wet | 0.200 | | 53.6 | 30-150 | | | |
| LCS Dup (B291624-BSD1) | | | | | | | | | | |
| Prepared: 10/04/21 Analyzed: 10/06/21 | | | | | | | | | | |
| Aroclor-1016 | 0.12 | 0.020 | mg/Kg wet | 0.200 | | 58.5 | 40-140 | 1.95 | 30 | |
| Aroclor-1016 [2C] | 0.11 | 0.020 | mg/Kg wet | 0.200 | | 52.6 | 40-140 | 2.47 | 30 | |
| Aroclor-1260 | 0.11 | 0.020 | mg/Kg wet | 0.200 | | 54.5 | 40-140 | 7.45 | 30 | |
| Aroclor-1260 [2C] | 0.11 | 0.020 | mg/Kg wet | 0.200 | | 52.6 | 40-140 | 5.18 | 30 | |
| Surrogate: Decachlorobiphenyl | 0.128 | | mg/Kg wet | 0.200 | | 64.1 | 30-150 | | | |
| Surrogate: Decachlorobiphenyl [2C] | 0.127 | | mg/Kg wet | 0.200 | | 63.5 | 30-150 | | | |
| Surrogate: Tetrachloro-m-xylene | 0.124 | | mg/Kg wet | 0.200 | | 62.0 | 30-150 | | | |
| Surrogate: Tetrachloro-m-xylene [2C] | 0.113 | | mg/Kg wet | 0.200 | | 56.5 | 30-150 | | | |

39 Spruce Street * East Longmeadow, MA 01028 * FAX 413/525-6405 * TEL. 413/525-2332

QUALITY CONTROL
Polychlorinated Biphenyls with 3540 Soxhlet Extraction - Quality Control

| Analyte | Result | Reporting Limit | Units | Spike Level | Source Result | %REC | %REC Limits | RPD | RPD Limit | Notes |
|--|--------|-----------------|---------------------------------------|-------------|---------------------------------------|------|-------------|-------|-----------|-------|
| Batch B291624 - SW-846 3540C | | | | | | | | | | |
| Matrix Spike (B291624-MS1) | | | | | | | | | | |
| | | | Source: 2111830-10 | | Prepared: 10/04/21 Analyzed: 10/06/21 | | | | | |
| Aroclor-1016 | 0.19 | 0.087 | mg/Kg dry | 0.218 | ND | 86.2 | 40-140 | | | |
| Aroclor-1016 [2C] | 0.17 | 0.087 | mg/Kg dry | 0.218 | ND | 76.3 | 40-140 | | | |
| Aroclor-1260 | 0.17 | 0.087 | mg/Kg dry | 0.218 | ND | 79.8 | 40-140 | | | |
| Aroclor-1260 [2C] | 0.17 | 0.087 | mg/Kg dry | 0.218 | ND | 77.0 | 40-140 | | | |
| Surrogate: Decachlorobiphenyl | 0.187 | | mg/Kg dry | 0.218 | | 85.6 | 30-150 | | | |
| Surrogate: Decachlorobiphenyl [2C] | 0.193 | | mg/Kg dry | 0.218 | | 88.7 | 30-150 | | | |
| Surrogate: Tetrachloro-m-xylene | 0.160 | | mg/Kg dry | 0.218 | | 73.3 | 30-150 | | | |
| Surrogate: Tetrachloro-m-xylene [2C] | 0.147 | | mg/Kg dry | 0.218 | | 67.5 | 30-150 | | | |
| Matrix Spike Dup (B291624-MSD1) | | | | | | | | | | |
| | | | Source: 2111830-10 | | Prepared: 10/04/21 Analyzed: 10/06/21 | | | | | |
| Aroclor-1016 | 0.18 | 0.087 | mg/Kg dry | 0.218 | ND | 84.5 | 40-140 | 2.01 | 50 | |
| Aroclor-1016 [2C] | 0.16 | 0.087 | mg/Kg dry | 0.218 | ND | 75.3 | 40-140 | 1.21 | 50 | |
| Aroclor-1260 | 0.17 | 0.087 | mg/Kg dry | 0.218 | ND | 78.6 | 40-140 | 1.47 | 50 | |
| Aroclor-1260 [2C] | 0.17 | 0.087 | mg/Kg dry | 0.218 | ND | 76.7 | 40-140 | 0.398 | 50 | |
| Surrogate: Decachlorobiphenyl | 0.182 | | mg/Kg dry | 0.218 | | 83.4 | 30-150 | | | |
| Surrogate: Decachlorobiphenyl [2C] | 0.193 | | mg/Kg dry | 0.218 | | 88.4 | 30-150 | | | |
| Surrogate: Tetrachloro-m-xylene | 0.156 | | mg/Kg dry | 0.218 | | 71.3 | 30-150 | | | |
| Surrogate: Tetrachloro-m-xylene [2C] | 0.147 | | mg/Kg dry | 0.218 | | 67.4 | 30-150 | | | |
| Batch B291790 - SW-846 3540C | | | | | | | | | | |
| Blank (B291790-BLK1) | | | | | | | | | | |
| | | | Prepared: 10/05/21 Analyzed: 10/07/21 | | | | | | | |
| Aroclor-1016 | ND | 0.020 | mg/Kg wet | | | | | | | U |
| Aroclor-1016 [2C] | ND | 0.020 | mg/Kg wet | | | | | | | U |
| Aroclor-1221 | ND | 0.020 | mg/Kg wet | | | | | | | U |
| Aroclor-1221 [2C] | ND | 0.020 | mg/Kg wet | | | | | | | U |
| Aroclor-1232 | ND | 0.020 | mg/Kg wet | | | | | | | U |
| Aroclor-1232 [2C] | ND | 0.020 | mg/Kg wet | | | | | | | U |
| Aroclor-1242 | ND | 0.020 | mg/Kg wet | | | | | | | U |
| Aroclor-1242 [2C] | ND | 0.020 | mg/Kg wet | | | | | | | U |
| Aroclor-1248 | ND | 0.020 | mg/Kg wet | | | | | | | U |
| Aroclor-1248 [2C] | ND | 0.020 | mg/Kg wet | | | | | | | U |
| Aroclor-1254 | ND | 0.020 | mg/Kg wet | | | | | | | U |
| Aroclor-1254 [2C] | ND | 0.020 | mg/Kg wet | | | | | | | U |
| Aroclor-1260 | ND | 0.020 | mg/Kg wet | | | | | | | U |
| Aroclor-1260 [2C] | ND | 0.020 | mg/Kg wet | | | | | | | U |
| Aroclor-1262 | ND | 0.020 | mg/Kg wet | | | | | | | U |
| Aroclor-1262 [2C] | ND | 0.020 | mg/Kg wet | | | | | | | U |
| Aroclor-1268 | ND | 0.020 | mg/Kg wet | | | | | | | U |
| Aroclor-1268 [2C] | ND | 0.020 | mg/Kg wet | | | | | | | U |
| Surrogate: Decachlorobiphenyl | 0.212 | | mg/Kg wet | 0.200 | | 106 | 30-150 | | | |
| Surrogate: Decachlorobiphenyl [2C] | 0.200 | | mg/Kg wet | 0.200 | | 100 | 30-150 | | | |
| Surrogate: Tetrachloro-m-xylene | 0.198 | | mg/Kg wet | 0.200 | | 98.8 | 30-150 | | | |
| Surrogate: Tetrachloro-m-xylene [2C] | 0.171 | | mg/Kg wet | 0.200 | | 85.3 | 30-150 | | | |

39 Spruce Street * East Longmeadow, MA 01028 * FAX 413/525-6405 * TEL. 413/525-2332

QUALITY CONTROL
Polychlorinated Biphenyls with 3540 Soxhlet Extraction - Quality Control

| Analyte | Result | Reporting Limit | Units | Spike Level | Source Result | %REC | %REC Limits | RPD | RPD Limit | Notes |
|--------------------------------------|--------|-----------------|-----------|-------------|---------------------------------------|------|-------------|--------|-----------|-------|
| Batch B291790 - SW-846 3540C | | | | | | | | | | |
| LCS (B291790-BS1) | | | | | Prepared: 10/05/21 Analyzed: 10/07/21 | | | | | |
| Aroclor-1016 | 0.19 | 0.020 | mg/Kg wet | 0.200 | | 92.5 | 40-140 | | | |
| Aroclor-1016 [2C] | 0.16 | 0.020 | mg/Kg wet | 0.200 | | 78.0 | 40-140 | | | |
| Aroclor-1260 | 0.17 | 0.020 | mg/Kg wet | 0.200 | | 86.4 | 40-140 | | | |
| Aroclor-1260 [2C] | 0.16 | 0.020 | mg/Kg wet | 0.200 | | 78.4 | 40-140 | | | |
| Surrogate: Decachlorobiphenyl | 0.210 | | mg/Kg wet | 0.200 | | 105 | 30-150 | | | |
| Surrogate: Decachlorobiphenyl [2C] | 0.197 | | mg/Kg wet | 0.200 | | 98.5 | 30-150 | | | |
| Surrogate: Tetrachloro-m-xylene | 0.200 | | mg/Kg wet | 0.200 | | 99.8 | 30-150 | | | |
| Surrogate: Tetrachloro-m-xylene [2C] | 0.169 | | mg/Kg wet | 0.200 | | 84.7 | 30-150 | | | |
| LCS Dup (B291790-BSD1) | | | | | Prepared: 10/05/21 Analyzed: 10/07/21 | | | | | |
| Aroclor-1016 | 0.18 | 0.020 | mg/Kg wet | 0.200 | | 90.5 | 40-140 | 2.18 | 30 | |
| Aroclor-1260 | 0.17 | 0.020 | mg/Kg wet | 0.200 | | 86.3 | 40-140 | 0.0324 | 30 | |
| Aroclor-1260 [2C] | 0.16 | 0.020 | mg/Kg wet | 0.200 | | 77.8 | 40-140 | 0.702 | 30 | |
| Surrogate: Decachlorobiphenyl | 0.207 | | mg/Kg wet | 0.200 | | 103 | 30-150 | | | |
| Surrogate: Decachlorobiphenyl [2C] | 0.193 | | mg/Kg wet | 0.200 | | 96.5 | 30-150 | | | |
| Surrogate: Tetrachloro-m-xylene | 0.178 | | mg/Kg wet | 0.200 | | 89.2 | 30-150 | | | |
| Surrogate: Tetrachloro-m-xylene [2C] | 0.152 | | mg/Kg wet | 0.200 | | 75.9 | 30-150 | | | |

39 Spruce Street * East Longmeadow, MA 01028 * FAX 413/525-6405 * TEL. 413/525-2332

IDENTIFICATION SUMMARY FOR SINGLE COMPONENT ANALYTES

HH-12 (0.5-1.5)

SW-846 8082A

 Lab Sample ID: 2111830-04 Date(s) Analyzed: 10/06/2021 10/06/2021

 Instrument ID (1): ECD1 Instrument ID (2): ECD1

GC Column (1): ID: (mm) GC Column (2): ID: (mm)

| ANALYTE | COL | RT | RT WINDOW | | CONCENTRATION | %RPD |
|--------------|-----|-------|-----------|-------|---------------|------|
| | | | FROM | TO | | |
| Aroclor-1254 | 1 | 0.000 | -0.030 | 0.030 | 0.27 | |
| | 2 | 0.000 | -0.030 | 0.030 | 0.24 | 11.8 |
| Aroclor-1260 | 1 | 0.000 | -0.030 | 0.030 | 0.17 | |
| | 2 | 0.000 | -0.030 | 0.030 | 0.16 | 6.1 |

39 Spruce Street * East Longmeadow, MA 01028 * FAX 413/525-6405 * TEL. 413/525-2332

IDENTIFICATION SUMMARY FOR SINGLE COMPONENT ANALYTES

HH-11 (0.25-0.5)
SW-846 8082A

 Lab Sample ID: 2111830-05 Date(s) Analyzed: 10/06/2021 10/06/2021

 Instrument ID (1): ECD1 Instrument ID (2): ECD1

GC Column (1): ID: (mm) GC Column (2): ID: (mm)

| ANALYTE | COL | RT | RT WINDOW | | CONCENTRATION | %RPD |
|--------------|-----|-------|-----------|-------|---------------|------|
| | | | FROM | TO | | |
| Aroclor-1254 | 1 | 0.000 | -0.030 | 0.030 | 0.17 | |
| | 2 | 0.000 | -0.030 | 0.030 | 0.16 | 6.1 |
| Aroclor-1260 | 1 | 0.000 | -0.030 | 0.030 | 0.073 | |
| | 2 | 0.000 | -0.030 | 0.030 | 0.10 | 31.2 |

39 Spruce Street * East Longmeadow, MA 01028 * FAX 413/525-6405 * TEL. 413/525-2332

IDENTIFICATION SUMMARY FOR SINGLE COMPONENT ANALYTES

HH-11 (0.5-1.5)

SW-846 8082A

 Lab Sample ID: 2111830-06 Date(s) Analyzed: 10/06/2021 10/06/2021

 Instrument ID (1): ECD1 Instrument ID (2): ECD1

GC Column (1): ID: (mm) GC Column (2): ID: (mm)

| ANALYTE | COL | RT | RT WINDOW | | CONCENTRATION | %RPD |
|--------------|-----|-------|-----------|-------|---------------|------|
| | | | FROM | TO | | |
| Aroclor-1254 | 1 | 0.000 | -0.030 | 0.030 | 0.055 | |
| | 2 | 0.000 | -0.030 | 0.030 | 0.072 | 26.8 |

39 Spruce Street * East Longmeadow, MA 01028 * FAX 413/525-6405 * TEL. 413/525-2332

IDENTIFICATION SUMMARY FOR SINGLE COMPONENT ANALYTES

G-11-Mid (0.25-0.5)
SW-846 8082A

 Lab Sample ID: 2111830-09 Date(s) Analyzed: 10/06/2021 10/06/2021

 Instrument ID (1): ECD1 Instrument ID (2): ECD1

GC Column (1): ID: (mm) GC Column (2): ID: (mm)

| ANALYTE | COL | RT | RT WINDOW | | CONCENTRATION | %RPD |
|--------------|-----|-------|-----------|-------|---------------|------|
| | | | FROM | TO | | |
| Aroclor-1254 | 1 | 0.000 | -0.030 | 0.030 | 0.048 | |
| | 2 | 0.000 | -0.030 | 0.030 | 0.054 | 11.8 |

39 Spruce Street * East Longmeadow, MA 01028 * FAX 413/525-6405 * TEL. 413/525-2332

IDENTIFICATION SUMMARY FOR SINGLE COMPONENT ANALYTES

F-12 (0.25-0.5)

SW-846 8082A

 Lab Sample ID: 2111830-14 Date(s) Analyzed: 10/06/2021 10/06/2021

 Instrument ID (1): ECD1 Instrument ID (2): ECD1

GC Column (1): ID: (mm) GC Column (2): ID: (mm)

| ANALYTE | COL | RT | RT WINDOW | | CONCENTRATION | %RPD |
|--------------|-----|-------|-----------|-------|---------------|------|
| | | | FROM | TO | | |
| Aroclor-1254 | 1 | 0.000 | -0.030 | 0.030 | 0.21 | |
| | 2 | 0.000 | -0.030 | 0.030 | 0.18 | 15.4 |
| Aroclor-1260 | 1 | 0.000 | -0.030 | 0.030 | 0.22 | |
| | 2 | 0.000 | -0.030 | 0.030 | 0.21 | 4.7 |

39 Spruce Street * East Longmeadow, MA 01028 * FAX 413/525-6405 * TEL. 413/525-2332

IDENTIFICATION SUMMARY FOR SINGLE COMPONENT ANALYTES

HH-8-Mid (0.25-0.5)

SW-846 8082A

 Lab Sample ID: 2111830-18 Date(s) Analyzed: 10/06/2021 10/06/2021

 Instrument ID (1): ECD1 Instrument ID (2): ECD1

GC Column (1): ID: (mm) GC Column (2): ID: (mm)

| ANALYTE | COL | RT | RT WINDOW | | CONCENTRATION | %RPD |
|--------------|-----|-------|-----------|-------|---------------|------|
| | | | FROM | TO | | |
| Aroclor-1254 | 1 | 0.000 | -0.030 | 0.030 | 0.40 | |
| | 2 | 0.000 | -0.030 | 0.030 | 0.35 | 13.3 |
| Aroclor-1260 | 1 | 0.000 | -0.030 | 0.030 | 0.13 | |
| | 2 | 0.000 | -0.030 | 0.030 | 0.10 | 26.1 |

39 Spruce Street * East Longmeadow, MA 01028 * FAX 413/525-6405 * TEL. 413/525-2332

IDENTIFICATION SUMMARY FOR SINGLE COMPONENT ANALYTES

HH-8-Mid (0.5-1.5)

SW-846 8082A

 Lab Sample ID: 2111830-19 Date(s) Analyzed: 10/06/2021 10/06/2021

 Instrument ID (1): ECD1 Instrument ID (2): ECD1

GC Column (1): ID: (mm) GC Column (2): ID: (mm)

| ANALYTE | COL | RT | RT WINDOW | | CONCENTRATION | %RPD |
|--------------|-----|-------|-----------|-------|---------------|------|
| | | | FROM | TO | | |
| Aroclor-1254 | 1 | 0.000 | -0.030 | 0.030 | 0.14 | |
| | 2 | 0.000 | -0.030 | 0.030 | 0.12 | 15.4 |

39 Spruce Street * East Longmeadow, MA 01028 * FAX 413/525-6405 * TEL. 413/525-2332

IDENTIFICATION SUMMARY FOR SINGLE COMPONENT ANALYTES

LCS

SW-846 8082A

 Lab Sample ID: B291624-BS1 Date(s) Analyzed: 10/06/2021 10/06/2021

 Instrument ID (1): ECD1 Instrument ID (2): ECD1

GC Column (1): ID: (mm) GC Column (2): ID: (mm)

| ANALYTE | COL | RT | RT WINDOW | | CONCENTRATION | %RPD |
|--------------|-----|-------|-----------|-------|---------------|------|
| | | | FROM | TO | | |
| Aroclor-1016 | 1 | 0.000 | -0.030 | 0.030 | 0.12 | |
| | 2 | 0.000 | -0.030 | 0.030 | 0.10 | 18.2 |
| Aroclor-1260 | 1 | 0.000 | -0.030 | 0.030 | 0.12 | |
| | 2 | 0.000 | -0.030 | 0.030 | 0.11 | 8.7 |

39 Spruce Street * East Longmeadow, MA 01028 * FAX 413/525-6405 * TEL. 413/525-2332

IDENTIFICATION SUMMARY FOR SINGLE COMPONENT ANALYTES

LCS Dup

SW-846 8082A

Lab Sample ID: B291624-BSD1 Date(s) Analyzed: 10/06/2021 10/06/2021

Instrument ID (1): ECD1 Instrument ID (2): ECD1

GC Column (1): ID: (mm) GC Column (2): ID: (mm)

| ANALYTE | COL | RT | RT WINDOW | | CONCENTRATION | %RPD |
|--------------|-----|-------|-----------|-------|---------------|------|
| | | | FROM | TO | | |
| Aroclor-1016 | 1 | 0.000 | -0.030 | 0.030 | 0.12 | |
| | 2 | 0.000 | -0.030 | 0.030 | 0.11 | 8.7 |
| Aroclor-1260 | 1 | 0.000 | -0.030 | 0.030 | 0.11 | |
| | 2 | 0.000 | -0.030 | 0.030 | 0.11 | 0.0 |

39 Spruce Street * East Longmeadow, MA 01028 * FAX 413/525-6405 * TEL. 413/525-2332

IDENTIFICATION SUMMARY FOR SINGLE COMPONENT ANALYTES

SW-846 8082A

| |
|---------------------|
| Matrix Spike |
|---------------------|

 Lab Sample ID: B291624-MS1 Date(s) Analyzed: 10/06/2021 10/06/2021

 Instrument ID (1): ECD1 Instrument ID (2): ECD1

GC Column (1): ID: (mm) GC Column (2): ID: (mm)

| ANALYTE | COL | RT | RT WINDOW | | CONCENTRATION | %RPD |
|--------------|-----|-------|-----------|-------|---------------|------|
| | | | FROM | TO | | |
| Aroclor-1016 | 1 | 0.000 | -0.030 | 0.030 | 0.19 | |
| | 2 | 0.000 | -0.030 | 0.030 | 0.17 | 11.1 |
| Aroclor-1260 | 1 | 0.000 | -0.030 | 0.030 | 0.17 | |
| | 2 | 0.000 | -0.030 | 0.030 | 0.17 | 0.0 |

39 Spruce Street * East Longmeadow, MA 01028 * FAX 413/525-6405 * TEL. 413/525-2332

**IDENTIFICATION SUMMARY
FOR SINGLE COMPONENT ANALYTES**

Matrix Spike Dup

SW-846 8082A

Lab Sample ID: B291624-MSD1 Date(s) Analyzed: 10/06/2021 10/06/2021
Instrument ID (1): ECD1 Instrument ID (2): ECD1
GC Column (1): ID: (mm) GC Column (2): ID: (mm)

| ANALYTE | COL | RT | RT WINDOW | | CONCENTRATION | %RPD |
|--------------|-----|-------|-----------|-------|---------------|------|
| | | | FROM | TO | | |
| Aroclor-1016 | 1 | 0.000 | -0.030 | 0.030 | 0.18 | |
| | 2 | 0.000 | -0.030 | 0.030 | 0.16 | 11.8 |
| Aroclor-1260 | 1 | 0.000 | -0.030 | 0.030 | 0.17 | |
| | 2 | 0.000 | -0.030 | 0.030 | 0.17 | 0.0 |

39 Spruce Street * East Longmeadow, MA 01028 * FAX 413/525-6405 * TEL. 413/525-2332

IDENTIFICATION SUMMARY FOR SINGLE COMPONENT ANALYTES

LCS

SW-846 8082A

 Lab Sample ID: B291790-BS1 Date(s) Analyzed: 10/07/2021 10/07/2021

 Instrument ID (1): ECD10 Instrument ID (2): ECD10

GC Column (1): ID: (mm) GC Column (2): ID: (mm)

| ANALYTE | COL | RT | RT WINDOW | | CONCENTRATION | %RPD |
|--------------|-----|-------|-----------|-------|---------------|------|
| | | | FROM | TO | | |
| Aroclor-1016 | 1 | 0.000 | -0.030 | 0.030 | 0.19 | |
| | 2 | 0.000 | -0.030 | 0.030 | 0.16 | 17.1 |
| Aroclor-1260 | 1 | 0.000 | -0.030 | 0.030 | 0.17 | |
| | 2 | 0.000 | -0.030 | 0.030 | 0.16 | 6.1 |

39 Spruce Street * East Longmeadow, MA 01028 * FAX 413/525-6405 * TEL. 413/525-2332

**IDENTIFICATION SUMMARY
 FOR SINGLE COMPONENT ANALYTES**
LCS Dup
SW-846 8082A

 Lab Sample ID: B291790-BSD1 Date(s) Analyzed: 10/07/2021 10/07/2021

 Instrument ID (1): ECD10 Instrument ID (2): ECD10

GC Column (1): ID: (mm) GC Column (2): ID: (mm)

| ANALYTE | COL | RT | RT WINDOW | | CONCENTRATION | %RPD |
|--------------|-----|-------|-----------|-------|---------------|------|
| | | | FROM | TO | | |
| Aroclor-1260 | 1 | 0.000 | -0.030 | 0.030 | 0.17 | |
| | 2 | 0.000 | -0.030 | 0.030 | 0.16 | 6.1 |

39 Spruce Street * East Longmeadow, MA 01028 * FAX 413/525-6405 * TEL. 413/525-2332

FLAG/QUALIFIER SUMMARY

| | |
|------|--|
| * | QC result is outside of established limits. |
| † | Wide recovery limits established for difficult compound. |
| ‡ | Wide RPD limits established for difficult compound. |
| # | Data exceeded client recommended or regulatory level |
| ND | Not Detected |
| RL | Reporting Limit is at the level of quantitation (LOQ) |
| DL | Detection Limit is the lower limit of detection determined by the MDL study |
| MCL | Maximum Contaminant Level |
| | Percent recoveries and relative percent differences (RPDs) are determined by the software using values in the calculation which have not been rounded. |
| | No results have been blank subtracted unless specified in the case narrative section. |
| J | Detected but below the Reporting Limit (lowest calibration standard); therefore, result is an estimated concentration (CLP J-Flag). |
| O-04 | Sample fingerprint does not match standard exactly. Sample was quantitated against the closest matching standard. |
| U | Analyte included in the analysis, but not detected |

39 Spruce Street * East Longmeadow, MA 01028 * FAX 413/525-6405 * TEL. 413/525-2332

CERTIFICATIONS
Certified Analyses included in this Report

| Analyte | Certifications |
|-----------------------------|----------------------|
| <i>SW-846 8082A in Soil</i> | |
| Aroclor-1016 | CT,NH,NY,ME,NC,VA,PA |
| Aroclor-1016 [2C] | CT,NH,NY,ME,NC,VA,PA |
| Aroclor-1221 | CT,NH,NY,ME,NC,VA,PA |
| Aroclor-1221 [2C] | CT,NH,NY,ME,NC,VA,PA |
| Aroclor-1232 | CT,NH,NY,ME,NC,VA,PA |
| Aroclor-1232 [2C] | CT,NH,NY,ME,NC,VA,PA |
| Aroclor-1242 | CT,NH,NY,ME,NC,VA,PA |
| Aroclor-1242 [2C] | CT,NH,NY,ME,NC,VA,PA |
| Aroclor-1248 | CT,NH,NY,ME,NC,VA,PA |
| Aroclor-1248 [2C] | CT,NH,NY,ME,NC,VA,PA |
| Aroclor-1254 | CT,NH,NY,ME,NC,VA,PA |
| Aroclor-1254 [2C] | CT,NH,NY,ME,NC,VA,PA |
| Aroclor-1260 | CT,NH,NY,ME,NC,VA,PA |
| Aroclor-1260 [2C] | CT,NH,NY,ME,NC,VA,PA |
| Aroclor-1262 | NY,NC,VA,PA |
| Aroclor-1262 [2C] | NY,NC,VA,PA |
| Aroclor-1268 | NY,NC,VA,PA |
| Aroclor-1268 [2C] | NY,NC,VA,PA |

Con-Test, a Pace Environmental Laboratory, operates under the following certifications and accreditations:

| Code | Description | Number | Expires |
|-------|--|---------------|------------|
| AIHA | AIHA-LAP, LLC - ISO17025:2017 | 100033 | 03/1/2022 |
| MA | Massachusetts DEP | M-MA100 | 06/30/2022 |
| CT | Connecticut Department of Public Health | PH-0165 | 12/31/2022 |
| NY | New York State Department of Health | 10899 NELAP | 04/1/2022 |
| NH-S | New Hampshire Environmental Lab | 2516 NELAP | 02/5/2022 |
| RI | Rhode Island Department of Health | LAO00112 | 12/30/2021 |
| NC | North Carolina Div. of Water Quality | 652 | 12/31/2021 |
| NJ | New Jersey DEP | MA007 NELAP | 06/30/2022 |
| FL | Florida Department of Health | E871027 NELAP | 06/30/2022 |
| VT | Vermont Department of Health Lead Laboratory | LL720741 | 07/30/2022 |
| ME | State of Maine | MA00100 | 06/9/2023 |
| VA | Commonwealth of Virginia | 460217 | 12/14/2021 |
| NH-P | New Hampshire Environmental Lab | 2557 NELAP | 09/6/2022 |
| VT-DW | Vermont Department of Health Drinking Water | VT-255716 | 06/12/2022 |
| NC-DW | North Carolina Department of Health | 25703 | 07/31/2022 |
| PA | Commonwealth of Pennsylvania DEP | 68-05812 | 06/30/2022 |
| MI | Dept. of Env, Great Lakes, and Energy | 9100 | 09/6/2022 |



211830

Phone: 413-525-2332
Fax: 413-525-6405
Email: info@contestlabs.com

http://www.contestlabs.com

CHAIN OF CUSTODY RECORD

39 Spruce Street
East Longmeadow, MA 01028

Doc # 381 Rev 4_01/08/2020

Page 9 of 17

Company Name: Wilcox and Barton, Inc.
Address: #1B Commons Drive Unit 12B Londonderry, NH
Phone: 603 809 4190
Project Location: 375 Banfield Rd, Portsmouth NH
Project Number: BANF0005
Project Manager: Bill Wilcox
Con-Test Quote Name/Number:
Invoice Recipient:
Sampled By: B. Dutra

Requested Turnaround Time: 7-Day, 10-Day, PFAS 10-Day (std), Due Date 5 day
Orthophosphate Samples: Field Filtered, Lab to Filter
Data Delivery: Format: PDF, EXCEL, Other: SOXHLET, NON SOXHLET
Email To: wwilcox, mbroussard
Fax To #:

ANALYSIS REQUESTED

Table with columns: Con-Test Work Order#, Client Sample ID / Description, Beginning Date/Time, Ending Date/Time, COMP/GRAB, Matrix Code, Conc Code, VIALS, GLASS, PLASTIC, BACTERIA, ENCORE. Contains 10 rows of sample data.

Preservation Code
Total Number Of:
VIALS
GLASS
PLASTIC
BACTERIA
ENCORE
Glassware In the fridge? Y/N
Glassware in freezer? Y/N
Prepackaged Cooler? Y/N
*Contest is not responsible for missing samples from prepacked coolers

1 Matrix Codes:
GW = Ground Water
WW = Waste Water
DW = Drinking Water
A = Air
S = Soil
SL = Sludge
SOL = Solid
O = Other (please define)

2 Preservation Codes:
1 = Iced

H = HCL
M = Methanol
N = Nitric Acid
S = Sulfuric Acid
B = Sodium Bisulfate
X = Sodium Hydroxide
T = Sodium Thiosulfate
O = Other (please define)

Relinquished by: (signature) Date/Time: 9/30/21 1700
Received by: (signature) Date/Time: 9/30/21 1700
Relinquished by: (signature) Date/Time: 9/30/21 1855
Received by: (signature) Date/Time: 9/30/21 1855
Relinquished by: (signature) Date/Time:
Received by: (signature) Date/Time:
Relinquished by: (signature) Date/Time:
Received by: (signature) Date/Time:

Detection Limit Requirements: MA, CT, Other: SPS
Special Requirements: MA MCP Required, MCP Certification Form Required, CT RCP Required, RCP Certification Form Required, MA State DW Required
Project Entity: Government, Municipality, MWRA, WRTA, Federal, 21 J, School, MBTA, City, Brownfield

Please use the following codes to indicate possible sample concentration within the Conc Code column above:
H - High; M - Medium; L - Low; C - Clean; U - Unknown

Other: Chromatogram, AIHA-LAP, LLC

Comments:

Disclaimer: Con-Test Labs is not responsible for any omitted information on the Chain of Custody. The Chain of Custody is a legal document that must be complete and accurate and is used to determine what analyses the laboratory will perform. Any missing information is not the laboratory's responsibility. Con-Test values your partnership on each project and will try to assist with missing information, but will not be held accountable.



Phone: 413-525-2332
 Fax: 413-525-6405

Email: info@contestlabs.com

http://www.contestlabs.com

CHAIN OF CUSTODY RECORD

39 Spruce Street
 East Longmeadow, MA 01028

Doc # 381 Rev 4_01/08/2020

Page 10 of 17

211830

Company Name: **Witcox and Barton, Inc.**
 Address: **#1B Commons Drive Unit 12B Londonderry, NH**
 Phone: **603 809 4190**
 Project Location: **375 Banfield Rd, Portsmouth NH**
 Project Number: **BANF0005**
 Project Manager: **Bill Wilcox**
 Con-Test Quote Name/Number:
 Invoice Recipient:
 Sampled By: **B. Dutra**

| | | | |
|--|---|--|-------------------------------------|
| Requested Turnaround Time | | Dissolved Metals Samples | |
| 7-Day <input type="checkbox"/> | 10-Day <input type="checkbox"/> | <input type="radio"/> Field Filtered | <input type="radio"/> Lab to Filter |
| PFAS 10-Day (std) <input type="checkbox"/> | Due Date 5 day | | |
| Rush-Approval Required | | Orthophosphate Samples | |
| 1-Day <input type="checkbox"/> | 3-Day <input type="checkbox"/> | <input type="radio"/> Field Filtered | <input type="radio"/> Lab to Filter |
| 2-Day <input type="checkbox"/> | 4-Day <input type="checkbox"/> | | |
| Data Delivery | | | |
| Format: PDF <input checked="" type="checkbox"/> | EXCEL <input checked="" type="checkbox"/> | PCB ONLY | |
| Other: | | SOXHLET <input checked="" type="checkbox"/> | |
| CLP Like Data Pkg Required: <input type="checkbox"/> | | NON SOXHLET <input type="checkbox"/> | |
| Email To: wilcox mbroussard | | | |
| Fax To #: | | | |

PCB 8082 with soxhlet extraction (3540)

ANALYSIS REQUESTED

| Con-Test Work Order# | Client Sample ID / Description | Beginning Date/Time | Ending Date/Time | COMP/GRAB | Matrix Code | Conc Code | VIALS | GLASS | PLASTIC | BACTERIA | ENCORE |
|----------------------|--------------------------------|---------------------|------------------|-----------|-------------|-----------|-------|-------|---------|----------|--------|
| 11 | G-11 mid (1.5-3) | 9/30 | 8:21 | Grab | S | U | | 1 | | | |
| 12 | F-11 (0.25-0.5) | | 8:27 | Grab | S | U | | 1 | | | |
| 13 | F-11 (0.5-1.5) | | 8:30 | Grab | S | U | | 1 | | | |
| 14 | F-12 (0.25-0.5) | | 8:40 | Grab | S | U | | 1 | | | |
| 15 | F-12 (0.5-1.5) | | 8:43 | Grab | S | U | | 1 | | | |
| 16 | H-14 (0.25-0.5) | | 8:57 | Grab | S | U | | 1 | | | |
| 17 | H-14 (0.5-1.5) | | 9:00 | Grab | S | U | | 1 | | | |
| 18 | HH-8 mid (0.25-0.5) | | 9:05 | Grab | S | U | | 1 | | | |
| 19 | HH-8 mid (0.5-1.5) | | 9:08 | Grab | S | U | | 1 | | | |
| 20 | HH-8 mid (1.5-3.0) | | 9:11 | Grab | S | U | | 1 | | | |

2 Preservation Code

Total Number Of:

VIALS _____

GLASS _____

PLASTIC _____

BACTERIA _____

ENCORE _____

Glassware in the fridge? **Y / N**

Glassware in freezer? **Y / N**

Prepackaged Cooler? **Y / N**

*Contest is not responsible for missing samples from prepacked coolers

1 Matrix Codes:
 GW = Ground Water
 WW = Waste Water
 DW = Drinking Water
 A = Air
 S = Soil
 SL = Sludge
 SOL = Solid
 O = Other (please define)

2 Preservation Codes:
 I = Iced
 H = HCL
 M = Methanol
 N = Nitric Acid
 S = Sulfuric Acid
 B = Sodium Bisulfate
 X = Sodium Hydroxide
 T = Sodium Thiosulfate
 O = Other (please define)

Relinquished by: (signature) *[Signature]* Date/Time: **9/30/17 17:00**

Received by: (signature) *[Signature]* Date/Time: **9/30/17 17:00**

Relinquished by: (signature) *[Signature]* Date/Time: **9/30/17 18:55**

Received by: (signature) *[Signature]* Date/Time: **9/30/17 18:55**

Client Comments: A pricing

| | | | |
|-------------------------------------|---------------------------------------|---------------------------------|-------------------------------|
| Detection Limit Requirements | <input type="checkbox"/> | Special Requirements | <input type="checkbox"/> |
| MA | | MA MCP Required | |
| | | MCP Certification Form Required | |
| | | CT RCP Required | |
| | | RCP Certification Form Required | |
| Other: SES | <input type="checkbox"/> | MA State DW Required | |
| PWSID # | | | |
| Project Entity | | | |
| Government <input type="checkbox"/> | Municipality <input type="checkbox"/> | MWRA <input type="checkbox"/> | WRTA <input type="checkbox"/> |
| Federal <input type="checkbox"/> | 21 J <input type="checkbox"/> | School <input type="checkbox"/> | |
| City <input type="checkbox"/> | Brownfield <input type="checkbox"/> | MBTA <input type="checkbox"/> | |

Please use the following codes to indicate possible sample concentration within the Conc Code column above:
 H - High; M - Medium; L - Low; C - Clean; U - Unknown

NEIAC and AIHA-LAP, LLC Accredited

Other Chromatogram
 AIHA-LAP, LLC

Comments:

Disclaimer: Con-Test Labs is not responsible for any omitted information on the Chain of Custody. The Chain of Custody is a legal document that must be complete and accurate and is used to determine what analyses the laboratory will perform. Any missing information is not the laboratory's responsibility. Con-Test values your partnership on each project and will try to assist with missing information, but will not be held accountable.

I Have Not Confirmed Sample Container Numbers With Lab Staff Before Relinquishing Over Samples _____



con-test
ANALYTICAL LABORATORY

Doc# 277 - Rev 5 2017

Login Sample Receipt Checklist - (Rejection Criteria Listing - Using Acceptance Policy) Any False Statement will be brought to the attention of the Client - State True or False

Client Wilcox & Barton

Received By RLJ Date 9/30/21 Time 1855

How were the samples received? In Cooler T No Cooler _____ On Ice T No Ice _____
 Direct from Sampling _____ Ambient _____ Melted Ice _____

Were samples within Temperature? 2-6°C T By Gun # 3 Actual Temp - 2.3 4.8°C
 By Blank # _____ Actual Temp - _____

Was Custody Seal Intact? NA Were Samples Tampered with? NA
 Was COC Relinquished? T Does Chain Agree With Samples? T

Are there broken/leaking/loose caps on any samples? F

Is COC in ink/ Legible? T Were samples received within holding time? T
 Did COC include all pertinent Information? Client T Analysis T Sampler Name T
 Project T ID's T Collection Dates/Times T

Are Sample labels filled out and legible? T
 Are there Lab to Filters? F Who was notified? _____
 Are there Rushes? F Who was notified? _____
 Are there Short Holds? F Who was notified? _____

Is there enough Volume? T
 Is there Headspace where applicable? NA MS/MSD? F
 Proper Media/Containers Used? T Is splitting samples required? F
 Were trip blanks received? F On COC? F
 Do all samples have the proper pH? Acid NA Base NA

| Vials | # | Containers: | # | # | # |
|--------------|---|--------------|---|-----------------|-------------------------|
| Unp- | | 1 Liter Amb. | | 1 Liter Plastic | 16 oz Amb. |
| HCL- | | 500 mL Amb. | | 500 mL Plastic | 8oz Amb/Clear |
| Meoh- | | 250 mL Amb. | | 250 mL Plastic | 4oz Amb/Clear <u>20</u> |
| Bisulfate- | | Flashpoint | | Col./Bacteria | 2oz Amb/Clear |
| DI- | | Other Glass | | Other Plastic | Encore |
| Thiosulfate- | | SOC Kit | | Plastic Bag | Frozen: |
| Sulfuric- | | Perchlorate | | Ziplock | |

Unused Media

| Vials | # | Containers: | # | # | # |
|--------------|---|---------------|---|-----------------|---------------|
| Unp- | | 1 Liter Amb. | | 1 Liter Plastic | 16 oz Amb. |
| HCL- | | 500 mL Amb. | | 500 mL Plastic | 8oz Amb/Clear |
| Meoh- | | 250 mL Amb. | | 250 mL Plastic | 4oz Amb/Clear |
| Bisulfate- | | Col./Bacteria | | Flashpoint | 2oz Amb/Clear |
| DI- | | Other Plastic | | Other Glass | Encore |
| Thiosulfate- | | SOC Kit | | Plastic Bag | Frozen: |
| Sulfuric- | | Perchlorate | | Ziplock | |

Comments:

October 11, 2021

William Wilcox
Wilcox & Barton
1115 Route 100B, Suite 200
Moretown, VT 05660

Project Location: 375 Banfield Rd., Portsmouth, NH
Client Job Number:
Project Number: BANF0005
Laboratory Work Order Number: 21I1833

Enclosed are results of analyses for samples as received by the laboratory on September 30, 2021. If you have any questions concerning this report, please feel free to contact me.

Sincerely,



Scott C. Basal
Project Manager

Table of Contents

| | |
|--------------------------------|----|
| Sample Summary | 4 |
| Case Narrative | 5 |
| Sample Results | 6 |
| 21I1833-01 | 6 |
| 21I1833-02 | 8 |
| 21I1833-03 | 10 |
| 21I1833-04 | 12 |
| 21I1833-05 | 14 |
| 21I1833-06 | 16 |
| 21I1833-07 | 18 |
| 21I1833-08 | 20 |
| 21I1833-09 | 22 |
| 21I1833-10 | 24 |
| 21I1833-11 | 26 |
| 21I1833-12 | 28 |
| 21I1833-13 | 30 |
| 21I1833-14 | 32 |
| 21I1833-15 | 34 |
| 21I1833-16 | 36 |
| 21I1833-17 | 38 |
| 21I1833-18 | 40 |
| 21I1833-19 | 42 |
| 21I1833-20 | 44 |
| Sample Preparation Information | 46 |
| QC Data | 47 |

Table of Contents (continued)

| | |
|--|----|
| Polychlorinated Biphenyls with 3540 Soxhlet Extraction | 47 |
| B291930 | 47 |
| Dual Column RPD Report | 49 |
| Flag/Qualifier Summary | 58 |
| Certifications | 59 |
| Chain of Custody/Sample Receipt | 60 |

39 Spruce Street * East Longmeadow, MA 01028 * FAX 413/525-6405 * TEL. 413/525-2332

 Wilcox & Barton
 1115 Route 100B, Suite 200
 Moretown, VT 05660
 ATTN: William Wilcox

REPORT DATE: 10/11/2021

PURCHASE ORDER NUMBER:

PROJECT NUMBER: BANF0005

ANALYTICAL SUMMARY

WORK ORDER NUMBER: 2111833

The results of analyses performed on the following samples submitted to CON-TEST, a Pace Analytical Laboratory, are found in this report.

PROJECT LOCATION: 375 Banfield Rd., Portsmouth, NH

| FIELD SAMPLE # | LAB ID: | MATRIX | SAMPLE DESCRIPTION | TEST | SUB LAB |
|---------------------|------------|--------|--------------------|--------------------------|---------|
| E-2 (0.5-1.5) | 2111833-01 | Soil | | SM 2540G SW-846 8082A | |
| F-2 (0.25-0.5) | 2111833-02 | Soil | | SM 2540G SW-846 8082A | |
| F-2 (0.5-1.5) | 2111833-03 | Soil | | SM 2540G SW-846 8082A | |
| F-2 (1.5-3) | 2111833-04 | Soil | | SM 2540G SW-846 8082A | |
| FF-1-Mid (0.25-0.5) | 2111833-05 | Soil | | SM 2540G SW-846 8082A | |
| FF-1-Mid (0.5-1.5) | 2111833-06 | Soil | | SM 2540G SW-846 8082A | |
| G-1 (0.25-0.5) | 2111833-07 | Soil | | SM 2540G SW-846 8082A | |
| G-1 (0.5-1.5) | 2111833-08 | Soil | | SM 2540G SW-846 8082A | |
| GG-1-Mid (0.25-0.5) | 2111833-09 | Soil | | SM 2540G SW-846 8082A | |
| GG-1-Mid (0.5-1.5) | 2111833-10 | Soil | | SM 2540G SW-846 8082A | |
| H-2 (0.25-0.5) | 2111833-11 | Soil | | SM 2540G SW-846 8082A | |
| H-2 (0.5-1.5) | 2111833-12 | Soil | | SM 2540G SW-846 8082A | |
| H-2 (1.5-3) | 2111833-13 | Soil | | SM 2540G SW-846 8082A | |
| HH-1-Mid (0.25-0.5) | 2111833-14 | Soil | | SM 2540G SW-846 8082A | |
| HH-1-Mid (0.5-1.5) | 2111833-15 | Soil | | SM 2540G SW-846 8082A | |
| HH-1-Mid (1.5-3) | 2111833-16 | Soil | | SM 2540G SW-846 8082A | |
| I-1 (0.25-0.5) | 2111833-17 | Soil | | SM 2540G SW-846 8082A | |
| I-1 (0.5-1.5) | 2111833-18 | Soil | | SM 2540G SW-846 8082A | |
| G-3 (0.25-0.5) | 2111833-19 | Soil | | SM 2540G SW-846 8082A | |
| G-3 (0.5-1.5) | 2111833-20 | Soil | | SM 2540G SW-846 8082A | |

CASE NARRATIVE SUMMARY

All reported results are within defined laboratory quality control objectives unless listed below or otherwise qualified in this report.

The results of analyses reported only relate to samples submitted to Con-Test, a Pace Analytical Laboratory, for testing.

I certify that the analyses listed above, unless specifically listed as subcontracted, if any, were performed under my direction according to the approved methodologies listed in this document, and that based upon my inquiry of those individuals immediately responsible for obtaining the information, the material contained in this report is, to the best of my knowledge and belief, accurate and complete.



Daren J. Damboragian
Director of Operations

39 Spruce Street * East Longmeadow, MA 01028 * FAX 413/525-6405 * TEL. 413/525-2332

Project Location: 375 Banfield Rd., Portsmouth, NH Sample Description:

Work Order: 2111833

Date Received: 9/30/2021

Field Sample #: E-2 (0.5-1.5)

Sampled: 9/29/2021 09:15

Sample ID: 2111833-01

Sample Matrix: Soil

Polychlorinated Biphenyls with 3540 Soxhlet Extraction

| Analyte | Results | RL | DL | Units | Dilution | Flag/Qual | Method | Date Prepared | Date/Time Analyzed | Analyst |
|--------------------------|---------|------------|-----------------|-----------|----------|-----------|--------------|---------------|--------------------|---------|
| Aroclor-1016 [1] | ND | 0.089 | 0.040 | mg/Kg dry | 4 | U | SW-846 8082A | 10/7/21 | 10/8/21 16:36 | SFM |
| Aroclor-1221 [1] | ND | 0.089 | 0.067 | mg/Kg dry | 4 | U | SW-846 8082A | 10/7/21 | 10/8/21 16:36 | SFM |
| Aroclor-1232 [1] | ND | 0.089 | 0.080 | mg/Kg dry | 4 | U | SW-846 8082A | 10/7/21 | 10/8/21 16:36 | SFM |
| Aroclor-1242 [1] | ND | 0.089 | 0.067 | mg/Kg dry | 4 | U | SW-846 8082A | 10/7/21 | 10/8/21 16:36 | SFM |
| Aroclor-1248 [1] | ND | 0.089 | 0.031 | mg/Kg dry | 4 | U | SW-846 8082A | 10/7/21 | 10/8/21 16:36 | SFM |
| Aroclor-1254 [1] | ND | 0.089 | 0.036 | mg/Kg dry | 4 | U | SW-846 8082A | 10/7/21 | 10/8/21 16:36 | SFM |
| Aroclor-1260 [1] | ND | 0.089 | 0.049 | mg/Kg dry | 4 | U | SW-846 8082A | 10/7/21 | 10/8/21 16:36 | SFM |
| Aroclor-1262 [1] | ND | 0.089 | 0.045 | mg/Kg dry | 4 | U | SW-846 8082A | 10/7/21 | 10/8/21 16:36 | SFM |
| Aroclor-1268 [1] | ND | 0.089 | 0.072 | mg/Kg dry | 4 | U | SW-846 8082A | 10/7/21 | 10/8/21 16:36 | SFM |
| Surrogates | | % Recovery | Recovery Limits | | | Flag/Qual | | | | |
| Decachlorobiphenyl [1] | | 85.2 | 30-150 | | | | | | 10/8/21 16:36 | |
| Decachlorobiphenyl [2] | | 73.2 | 30-150 | | | | | | 10/8/21 16:36 | |
| Tetrachloro-m-xylene [1] | | 87.1 | 30-150 | | | | | | 10/8/21 16:36 | |
| Tetrachloro-m-xylene [2] | | 81.6 | 30-150 | | | | | | 10/8/21 16:36 | |

39 Spruce Street * East Longmeadow, MA 01028 * FAX 413/525-6405 * TEL. 413/525-2332

Project Location: 375 Banfield Rd., Portsmouth, NH Sample Description:

Work Order: 2111833

Date Received: 9/30/2021

Field Sample #: E-2 (0.5-1.5)

Sampled: 9/29/2021 09:15

Sample ID: 2111833-01

Sample Matrix: Soil

Conventional Chemistry Parameters by EPA/PHA/SW-846 Methods (Total)

| Analyte | Results | RL | Units | Dilution | Flag/Qual | Method | Date Prepared | Date/Time Analyzed | Analyst |
|----------|---------|----|-------|----------|-----------|----------|---------------|--------------------|---------|
| % Solids | 89.5 | | % Wt | 1 | | SM 2540G | 10/6/21 | 10/7/21 12:56 | MJH |

39 Spruce Street * East Longmeadow, MA 01028 * FAX 413/525-6405 * TEL. 413/525-2332

Project Location: 375 Banfield Rd., Portsmouth, NH Sample Description:

Work Order: 2111833

Date Received: 9/30/2021

Field Sample #: F-2 (0.25-0.5)

Sampled: 9/29/2021 09:20

Sample ID: 2111833-02

Sample Matrix: Soil

Polychlorinated Biphenyls with 3540 Soxhlet Extraction

| Analyte | Results | RL | DL | Units | Dilution | Flag/Qual | Method | Date Prepared | Date/Time Analyzed | Analyst |
|--------------------------|---------|------------|-----------------|-----------|----------|-----------|--------------|---------------|--------------------|---------|
| Aroclor-1016 [1] | ND | 0.086 | 0.039 | mg/Kg dry | 4 | U | SW-846 8082A | 10/7/21 | 10/8/21 16:54 | SFM |
| Aroclor-1221 [1] | ND | 0.086 | 0.064 | mg/Kg dry | 4 | U | SW-846 8082A | 10/7/21 | 10/8/21 16:54 | SFM |
| Aroclor-1232 [1] | ND | 0.086 | 0.077 | mg/Kg dry | 4 | U | SW-846 8082A | 10/7/21 | 10/8/21 16:54 | SFM |
| Aroclor-1242 [1] | ND | 0.086 | 0.064 | mg/Kg dry | 4 | U | SW-846 8082A | 10/7/21 | 10/8/21 16:54 | SFM |
| Aroclor-1248 [1] | ND | 0.086 | 0.030 | mg/Kg dry | 4 | U | SW-846 8082A | 10/7/21 | 10/8/21 16:54 | SFM |
| Aroclor-1254 [1] | 0.036 | 0.086 | 0.034 | mg/Kg dry | 4 | J | SW-846 8082A | 10/7/21 | 10/8/21 16:54 | SFM |
| Aroclor-1260 [1] | 0.055 | 0.086 | 0.047 | mg/Kg dry | 4 | J | SW-846 8082A | 10/7/21 | 10/8/21 16:54 | SFM |
| Aroclor-1262 [1] | ND | 0.086 | 0.043 | mg/Kg dry | 4 | U | SW-846 8082A | 10/7/21 | 10/8/21 16:54 | SFM |
| Aroclor-1268 [1] | ND | 0.086 | 0.069 | mg/Kg dry | 4 | U | SW-846 8082A | 10/7/21 | 10/8/21 16:54 | SFM |
| Surrogates | | % Recovery | Recovery Limits | | | Flag/Qual | | | | |
| Decachlorobiphenyl [1] | | 89.1 | 30-150 | | | | | | 10/8/21 16:54 | |
| Decachlorobiphenyl [2] | | 72.5 | 30-150 | | | | | | 10/8/21 16:54 | |
| Tetrachloro-m-xylene [1] | | 79.1 | 30-150 | | | | | | 10/8/21 16:54 | |
| Tetrachloro-m-xylene [2] | | 74.2 | 30-150 | | | | | | 10/8/21 16:54 | |

39 Spruce Street * East Longmeadow, MA 01028 * FAX 413/525-6405 * TEL. 413/525-2332

Project Location: 375 Banfield Rd., Portsmouth, NH

Sample Description:

Work Order: 2111833

Date Received: 9/30/2021

Field Sample #: F-2 (0.25-0.5)

Sampled: 9/29/2021 09:20

Sample ID: 2111833-02

Sample Matrix: Soil

Conventional Chemistry Parameters by EPA/PHA/SW-846 Methods (Total)

| Analyte | Results | RL | Units | Dilution | Flag/Qual | Method | Date Prepared | Date/Time Analyzed | Analyst |
|----------|---------|----|-------|----------|-----------|----------|---------------|--------------------|---------|
| % Solids | 93.2 | | % Wt | 1 | | SM 2540G | 10/6/21 | 10/7/21 12:57 | MJH |

39 Spruce Street * East Longmeadow, MA 01028 * FAX 413/525-6405 * TEL. 413/525-2332

Project Location: 375 Banfield Rd., Portsmouth, NH Sample Description:

Work Order: 2111833

Date Received: 9/30/2021

Field Sample #: F-2 (0.5-1.5)

Sampled: 9/29/2021 09:22

Sample ID: 2111833-03

Sample Matrix: Soil

Polychlorinated Biphenyls with 3540 Soxhlet Extraction

| Analyte | Results | RL | DL | Units | Dilution | Flag/Qual | Method | Date Prepared | Date/Time Analyzed | Analyst |
|--------------------------|---------|------------|-----------------|-----------|----------|-----------|--------------|---------------|--------------------|---------|
| Aroclor-1016 [1] | ND | 0.087 | 0.039 | mg/Kg dry | 4 | U | SW-846 8082A | 10/7/21 | 10/8/21 17:12 | SFM |
| Aroclor-1221 [1] | ND | 0.087 | 0.066 | mg/Kg dry | 4 | U | SW-846 8082A | 10/7/21 | 10/8/21 17:12 | SFM |
| Aroclor-1232 [1] | ND | 0.087 | 0.079 | mg/Kg dry | 4 | U | SW-846 8082A | 10/7/21 | 10/8/21 17:12 | SFM |
| Aroclor-1242 [1] | ND | 0.087 | 0.066 | mg/Kg dry | 4 | U | SW-846 8082A | 10/7/21 | 10/8/21 17:12 | SFM |
| Aroclor-1248 [1] | ND | 0.087 | 0.031 | mg/Kg dry | 4 | U | SW-846 8082A | 10/7/21 | 10/8/21 17:12 | SFM |
| Aroclor-1254 [1] | ND | 0.087 | 0.035 | mg/Kg dry | 4 | U | SW-846 8082A | 10/7/21 | 10/8/21 17:12 | SFM |
| Aroclor-1260 [1] | ND | 0.087 | 0.048 | mg/Kg dry | 4 | U | SW-846 8082A | 10/7/21 | 10/8/21 17:12 | SFM |
| Aroclor-1262 [1] | ND | 0.087 | 0.044 | mg/Kg dry | 4 | U | SW-846 8082A | 10/7/21 | 10/8/21 17:12 | SFM |
| Aroclor-1268 [1] | ND | 0.087 | 0.070 | mg/Kg dry | 4 | U | SW-846 8082A | 10/7/21 | 10/8/21 17:12 | SFM |
| Surrogates | | % Recovery | Recovery Limits | | | Flag/Qual | | | | |
| Decachlorobiphenyl [1] | | 76.6 | 30-150 | | | | | | 10/8/21 17:12 | |
| Decachlorobiphenyl [2] | | 58.7 | 30-150 | | | | | | 10/8/21 17:12 | |
| Tetrachloro-m-xylene [1] | | 72.8 | 30-150 | | | | | | 10/8/21 17:12 | |
| Tetrachloro-m-xylene [2] | | 67.6 | 30-150 | | | | | | 10/8/21 17:12 | |

39 Spruce Street * East Longmeadow, MA 01028 * FAX 413/525-6405 * TEL. 413/525-2332

Project Location: 375 Banfield Rd., Portsmouth, NH

Sample Description:

Work Order: 2111833

Date Received: 9/30/2021

Field Sample #: F-2 (0.5-1.5)

Sampled: 9/29/2021 09:22

Sample ID: 2111833-03

Sample Matrix: Soil

Conventional Chemistry Parameters by EPA/APHA/SW-846 Methods (Total)

| Analyte | Results | RL | Units | Dilution | Flag/Qual | Method | Date Prepared | Date/Time Analyzed | Analyst |
|----------|---------|----|-------|----------|-----------|----------|---------------|--------------------|---------|
| % Solids | 91.4 | | % Wt | 1 | | SM 2540G | 10/6/21 | 10/7/21 12:57 | MJH |

39 Spruce Street * East Longmeadow, MA 01028 * FAX 413/525-6405 * TEL. 413/525-2332

Project Location: 375 Banfield Rd., Portsmouth, NH Sample Description:

Work Order: 2111833

Date Received: 9/30/2021

Field Sample #: F-2 (1.5-3)

Sampled: 9/29/2021 09:25

Sample ID: 2111833-04

Sample Matrix: Soil

Polychlorinated Biphenyls with 3540 Soxhlet Extraction

| Analyte | Results | RL | DL | Units | Dilution | Flag/Qual | Method | Date Prepared | Date/Time Analyzed | Analyst |
|--------------------------|---------|------------|-----------------|-----------|----------|-----------|--------------|---------------|--------------------|---------|
| Aroclor-1016 [1] | ND | 0.097 | 0.044 | mg/Kg dry | 4 | U | SW-846 8082A | 10/7/21 | 10/8/21 17:30 | SFM |
| Aroclor-1221 [1] | ND | 0.097 | 0.073 | mg/Kg dry | 4 | U | SW-846 8082A | 10/7/21 | 10/8/21 17:30 | SFM |
| Aroclor-1232 [1] | ND | 0.097 | 0.087 | mg/Kg dry | 4 | U | SW-846 8082A | 10/7/21 | 10/8/21 17:30 | SFM |
| Aroclor-1242 [1] | ND | 0.097 | 0.073 | mg/Kg dry | 4 | U | SW-846 8082A | 10/7/21 | 10/8/21 17:30 | SFM |
| Aroclor-1248 [1] | ND | 0.097 | 0.034 | mg/Kg dry | 4 | U | SW-846 8082A | 10/7/21 | 10/8/21 17:30 | SFM |
| Aroclor-1254 [1] | ND | 0.097 | 0.039 | mg/Kg dry | 4 | U | SW-846 8082A | 10/7/21 | 10/8/21 17:30 | SFM |
| Aroclor-1260 [2] | ND | 0.097 | 0.053 | mg/Kg dry | 4 | U | SW-846 8082A | 10/7/21 | 10/8/21 17:30 | SFM |
| Aroclor-1262 [1] | ND | 0.097 | 0.049 | mg/Kg dry | 4 | U | SW-846 8082A | 10/7/21 | 10/8/21 17:30 | SFM |
| Aroclor-1268 [1] | ND | 0.097 | 0.078 | mg/Kg dry | 4 | U | SW-846 8082A | 10/7/21 | 10/8/21 17:30 | SFM |
| Surrogates | | % Recovery | Recovery Limits | | | Flag/Qual | | | | |
| Decachlorobiphenyl [1] | | 88.7 | 30-150 | | | | | | 10/8/21 17:30 | |
| Decachlorobiphenyl [2] | | 63.7 | 30-150 | | | | | | 10/8/21 17:30 | |
| Tetrachloro-m-xylene [1] | | 82.5 | 30-150 | | | | | | 10/8/21 17:30 | |
| Tetrachloro-m-xylene [2] | | 76.7 | 30-150 | | | | | | 10/8/21 17:30 | |

39 Spruce Street * East Longmeadow, MA 01028 * FAX 413/525-6405 * TEL. 413/525-2332

Project Location: 375 Banfield Rd., Portsmouth, NH

Sample Description:

Work Order: 2111833

Date Received: 9/30/2021

Field Sample #: F-2 (1.5-3)

Sampled: 9/29/2021 09:25

Sample ID: 2111833-04

Sample Matrix: Soil

Conventional Chemistry Parameters by EPA/PHA/SW-846 Methods (Total)

| Analyte | Results | RL | Units | Dilution | Flag/Qual | Method | Date Prepared | Date/Time Analyzed | Analyst |
|----------|---------|----|-------|----------|-----------|----------|---------------|--------------------|---------|
| % Solids | 82.4 | | % Wt | 1 | | SM 2540G | 10/6/21 | 10/7/21 12:57 | MJH |

39 Spruce Street * East Longmeadow, MA 01028 * FAX 413/525-6405 * TEL. 413/525-2332

Project Location: 375 Banfield Rd., Portsmouth, NH Sample Description:

Work Order: 2111833

Date Received: 9/30/2021

Field Sample #: FF-1-Mid (0.25-0.5)

Sampled: 9/29/2021 09:30

Sample ID: 2111833-05

Sample Matrix: Soil

Polychlorinated Biphenyls with 3540 Soxhlet Extraction

| Analyte | Results | RL | DL | Units | Dilution | Flag/Qual | Method | Date Prepared | Date/Time Analyzed | Analyst |
|--------------------------|---------|------------|-------|-----------------|----------|-----------|--------------|---------------|--------------------|---------|
| Aroclor-1016 [1] | ND | 0.090 | 0.040 | mg/Kg dry | 4 | U | SW-846 8082A | 10/7/21 | 10/8/21 17:48 | SFM |
| Aroclor-1221 [1] | ND | 0.090 | 0.067 | mg/Kg dry | 4 | U | SW-846 8082A | 10/7/21 | 10/8/21 17:48 | SFM |
| Aroclor-1232 [1] | ND | 0.090 | 0.081 | mg/Kg dry | 4 | U | SW-846 8082A | 10/7/21 | 10/8/21 17:48 | SFM |
| Aroclor-1242 [1] | ND | 0.090 | 0.067 | mg/Kg dry | 4 | U | SW-846 8082A | 10/7/21 | 10/8/21 17:48 | SFM |
| Aroclor-1248 [1] | ND | 0.090 | 0.031 | mg/Kg dry | 4 | U | SW-846 8082A | 10/7/21 | 10/8/21 17:48 | SFM |
| Aroclor-1254 [1] | ND | 0.090 | 0.036 | mg/Kg dry | 4 | U | SW-846 8082A | 10/7/21 | 10/8/21 17:48 | SFM |
| Aroclor-1260 [1] | ND | 0.090 | 0.049 | mg/Kg dry | 4 | U | SW-846 8082A | 10/7/21 | 10/8/21 17:48 | SFM |
| Aroclor-1262 [1] | ND | 0.090 | 0.045 | mg/Kg dry | 4 | U | SW-846 8082A | 10/7/21 | 10/8/21 17:48 | SFM |
| Aroclor-1268 [1] | ND | 0.090 | 0.072 | mg/Kg dry | 4 | U | SW-846 8082A | 10/7/21 | 10/8/21 17:48 | SFM |
| Surrogates | | % Recovery | | Recovery Limits | | Flag/Qual | | | | |
| Decachlorobiphenyl [1] | | 86.2 | | 30-150 | | | | | 10/8/21 17:48 | |
| Decachlorobiphenyl [2] | | 69.4 | | 30-150 | | | | | 10/8/21 17:48 | |
| Tetrachloro-m-xylene [1] | | 83.9 | | 30-150 | | | | | 10/8/21 17:48 | |
| Tetrachloro-m-xylene [2] | | 78.6 | | 30-150 | | | | | 10/8/21 17:48 | |

39 Spruce Street * East Longmeadow, MA 01028 * FAX 413/525-6405 * TEL. 413/525-2332

Project Location: 375 Banfield Rd., Portsmouth, NH Sample Description:

Work Order: 2111833

Date Received: 9/30/2021

Field Sample #: FF-1-Mid (0.25-0.5)

Sampled: 9/29/2021 09:30

Sample ID: 2111833-05

Sample Matrix: Soil

Conventional Chemistry Parameters by EPA/APHA/SW-846 Methods (Total)

| Analyte | Results | RL | Units | Dilution | Flag/Qual | Method | Date Prepared | Date/Time Analyzed | Analyst |
|----------|---------|----|-------|----------|-----------|----------|---------------|--------------------|---------|
| % Solids | 88.9 | | % Wt | 1 | | SM 2540G | 10/6/21 | 10/7/21 12:57 | MJH |

39 Spruce Street * East Longmeadow, MA 01028 * FAX 413/525-6405 * TEL. 413/525-2332

Project Location: 375 Banfield Rd., Portsmouth, NH Sample Description:

Work Order: 2111833

Date Received: 9/30/2021

Field Sample #: FF-1-Mid (0.5-1.5)

Sampled: 9/29/2021 09:32

Sample ID: 2111833-06

Sample Matrix: Soil

Polychlorinated Biphenyls with 3540 Soxhlet Extraction

| Analyte | Results | RL | DL | Units | Dilution | Flag/Qual | Method | Date Prepared | Date/Time Analyzed | Analyst |
|--------------------------|---------|------------|-----------------|-----------|----------|-----------|--------------|---------------|--------------------|---------|
| Aroclor-1016 [1] | ND | 0.089 | 0.040 | mg/Kg dry | 4 | U | SW-846 8082A | 10/7/21 | 10/8/21 18:06 | SFM |
| Aroclor-1221 [1] | ND | 0.089 | 0.067 | mg/Kg dry | 4 | U | SW-846 8082A | 10/7/21 | 10/8/21 18:06 | SFM |
| Aroclor-1232 [1] | ND | 0.089 | 0.080 | mg/Kg dry | 4 | U | SW-846 8082A | 10/7/21 | 10/8/21 18:06 | SFM |
| Aroclor-1242 [1] | ND | 0.089 | 0.067 | mg/Kg dry | 4 | U | SW-846 8082A | 10/7/21 | 10/8/21 18:06 | SFM |
| Aroclor-1248 [1] | ND | 0.089 | 0.031 | mg/Kg dry | 4 | U | SW-846 8082A | 10/7/21 | 10/8/21 18:06 | SFM |
| Aroclor-1254 [1] | ND | 0.089 | 0.036 | mg/Kg dry | 4 | U | SW-846 8082A | 10/7/21 | 10/8/21 18:06 | SFM |
| Aroclor-1260 [1] | ND | 0.089 | 0.049 | mg/Kg dry | 4 | U | SW-846 8082A | 10/7/21 | 10/8/21 18:06 | SFM |
| Aroclor-1262 [1] | ND | 0.089 | 0.045 | mg/Kg dry | 4 | U | SW-846 8082A | 10/7/21 | 10/8/21 18:06 | SFM |
| Aroclor-1268 [1] | ND | 0.089 | 0.071 | mg/Kg dry | 4 | U | SW-846 8082A | 10/7/21 | 10/8/21 18:06 | SFM |
| Surrogates | | % Recovery | Recovery Limits | | | Flag/Qual | | | | |
| Decachlorobiphenyl [1] | | 94.0 | 30-150 | | | | | | 10/8/21 18:06 | |
| Decachlorobiphenyl [2] | | 67.1 | 30-150 | | | | | | 10/8/21 18:06 | |
| Tetrachloro-m-xylene [1] | | 86.4 | 30-150 | | | | | | 10/8/21 18:06 | |
| Tetrachloro-m-xylene [2] | | 80.3 | 30-150 | | | | | | 10/8/21 18:06 | |

39 Spruce Street * East Longmeadow, MA 01028 * FAX 413/525-6405 * TEL. 413/525-2332

Project Location: 375 Banfield Rd., Portsmouth, NH

Sample Description:

Work Order: 2111833

Date Received: 9/30/2021

Field Sample #: FF-1-Mid (0.5-1.5)

Sampled: 9/29/2021 09:32

Sample ID: 2111833-06

Sample Matrix: Soil

Conventional Chemistry Parameters by EPA/PHA/SW-846 Methods (Total)

| Analyte | Results | RL | Units | Dilution | Flag/Qual | Method | Date Prepared | Date/Time Analyzed | Analyst |
|----------|---------|----|-------|----------|-----------|----------|---------------|--------------------|---------|
| % Solids | 89.8 | | % Wt | 1 | | SM 2540G | 10/6/21 | 10/7/21 12:57 | MJH |

39 Spruce Street * East Longmeadow, MA 01028 * FAX 413/525-6405 * TEL. 413/525-2332

Project Location: 375 Banfield Rd., Portsmouth, NH Sample Description:

Work Order: 2111833

Date Received: 9/30/2021

Field Sample #: G-1 (0.25-0.5)

Sampled: 9/29/2021 09:35

Sample ID: 2111833-07

Sample Matrix: Soil

Polychlorinated Biphenyls with 3540 Soxhlet Extraction

| Analyte | Results | RL | DL | Units | Dilution | Flag/Qual | Method | Date Prepared | Date/Time Analyzed | Analyst |
|--------------------------|---------|------------|-----------------|-----------|----------|-----------|--------------|---------------|--------------------|---------|
| Aroclor-1016 [1] | ND | 0.092 | 0.042 | mg/Kg dry | 4 | U | SW-846 8082A | 10/7/21 | 10/8/21 18:24 | SFM |
| Aroclor-1221 [1] | ND | 0.092 | 0.069 | mg/Kg dry | 4 | U | SW-846 8082A | 10/7/21 | 10/8/21 18:24 | SFM |
| Aroclor-1232 [1] | ND | 0.092 | 0.083 | mg/Kg dry | 4 | U | SW-846 8082A | 10/7/21 | 10/8/21 18:24 | SFM |
| Aroclor-1242 [1] | ND | 0.092 | 0.069 | mg/Kg dry | 4 | U | SW-846 8082A | 10/7/21 | 10/8/21 18:24 | SFM |
| Aroclor-1248 [1] | ND | 0.092 | 0.032 | mg/Kg dry | 4 | U | SW-846 8082A | 10/7/21 | 10/8/21 18:24 | SFM |
| Aroclor-1254 [1] | ND | 0.092 | 0.037 | mg/Kg dry | 4 | U | SW-846 8082A | 10/7/21 | 10/8/21 18:24 | SFM |
| Aroclor-1260 [1] | ND | 0.092 | 0.051 | mg/Kg dry | 4 | U | SW-846 8082A | 10/7/21 | 10/8/21 18:24 | SFM |
| Aroclor-1262 [1] | ND | 0.092 | 0.046 | mg/Kg dry | 4 | U | SW-846 8082A | 10/7/21 | 10/8/21 18:24 | SFM |
| Aroclor-1268 [1] | ND | 0.092 | 0.074 | mg/Kg dry | 4 | U | SW-846 8082A | 10/7/21 | 10/8/21 18:24 | SFM |
| Surrogates | | % Recovery | Recovery Limits | | | Flag/Qual | | | | |
| Decachlorobiphenyl [1] | | 91.6 | 30-150 | | | | | | 10/8/21 18:24 | |
| Decachlorobiphenyl [2] | | 70.0 | 30-150 | | | | | | 10/8/21 18:24 | |
| Tetrachloro-m-xylene [1] | | 82.1 | 30-150 | | | | | | 10/8/21 18:24 | |
| Tetrachloro-m-xylene [2] | | 76.5 | 30-150 | | | | | | 10/8/21 18:24 | |

39 Spruce Street * East Longmeadow, MA 01028 * FAX 413/525-6405 * TEL. 413/525-2332

Project Location: 375 Banfield Rd., Portsmouth, NH

Sample Description:

Work Order: 2111833

Date Received: 9/30/2021

Field Sample #: G-1 (0.25-0.5)

Sampled: 9/29/2021 09:35

Sample ID: 2111833-07

Sample Matrix: Soil

Conventional Chemistry Parameters by EPA/PHA/SW-846 Methods (Total)

| Analyte | Results | RL | Units | Dilution | Flag/Qual | Method | Date Prepared | Date/Time Analyzed | Analyst |
|----------|---------|----|-------|----------|-----------|----------|---------------|--------------------|---------|
| % Solids | 86.5 | | % Wt | 1 | | SM 2540G | 10/6/21 | 10/7/21 12:57 | MJH |

39 Spruce Street * East Longmeadow, MA 01028 * FAX 413/525-6405 * TEL. 413/525-2332

Project Location: 375 Banfield Rd., Portsmouth, NH Sample Description:

Work Order: 2111833

Date Received: 9/30/2021

Field Sample #: G-1 (0.5-1.5)

Sampled: 9/29/2021 09:37

Sample ID: 2111833-08

Sample Matrix: Soil

Polychlorinated Biphenyls with 3540 Soxhlet Extraction

| Analyte | Results | RL | DL | Units | Dilution | Flag/Qual | Method | Date Prepared | Date/Time Analyzed | Analyst |
|--------------------------|---------|------------|-----------------|-----------|----------|-----------|--------------|---------------|--------------------|---------|
| Aroclor-1016 [1] | ND | 0.091 | 0.041 | mg/Kg dry | 4 | U | SW-846 8082A | 10/7/21 | 10/8/21 18:42 | SFM |
| Aroclor-1221 [1] | ND | 0.091 | 0.069 | mg/Kg dry | 4 | U | SW-846 8082A | 10/7/21 | 10/8/21 18:42 | SFM |
| Aroclor-1232 [1] | ND | 0.091 | 0.082 | mg/Kg dry | 4 | U | SW-846 8082A | 10/7/21 | 10/8/21 18:42 | SFM |
| Aroclor-1242 [1] | ND | 0.091 | 0.069 | mg/Kg dry | 4 | U | SW-846 8082A | 10/7/21 | 10/8/21 18:42 | SFM |
| Aroclor-1248 [1] | ND | 0.091 | 0.032 | mg/Kg dry | 4 | U | SW-846 8082A | 10/7/21 | 10/8/21 18:42 | SFM |
| Aroclor-1254 [1] | ND | 0.091 | 0.037 | mg/Kg dry | 4 | U | SW-846 8082A | 10/7/21 | 10/8/21 18:42 | SFM |
| Aroclor-1260 [1] | ND | 0.091 | 0.050 | mg/Kg dry | 4 | U | SW-846 8082A | 10/7/21 | 10/8/21 18:42 | SFM |
| Aroclor-1262 [1] | ND | 0.091 | 0.046 | mg/Kg dry | 4 | U | SW-846 8082A | 10/7/21 | 10/8/21 18:42 | SFM |
| Aroclor-1268 [1] | ND | 0.091 | 0.073 | mg/Kg dry | 4 | U | SW-846 8082A | 10/7/21 | 10/8/21 18:42 | SFM |
| Surrogates | | % Recovery | Recovery Limits | | | Flag/Qual | | | | |
| Decachlorobiphenyl [1] | | 88.8 | 30-150 | | | | | | 10/8/21 18:42 | |
| Decachlorobiphenyl [2] | | 65.2 | 30-150 | | | | | | 10/8/21 18:42 | |
| Tetrachloro-m-xylene [1] | | 81.6 | 30-150 | | | | | | 10/8/21 18:42 | |
| Tetrachloro-m-xylene [2] | | 76.0 | 30-150 | | | | | | 10/8/21 18:42 | |

39 Spruce Street * East Longmeadow, MA 01028 * FAX 413/525-6405 * TEL. 413/525-2332

Project Location: 375 Banfield Rd., Portsmouth, NH

Sample Description:

Work Order: 2111833

Date Received: 9/30/2021

Field Sample #: G-1 (0.5-1.5)

Sampled: 9/29/2021 09:37

Sample ID: 2111833-08

Sample Matrix: Soil

Conventional Chemistry Parameters by EPA/APHA/SW-846 Methods (Total)

| Analyte | Results | RL | Units | Dilution | Flag/Qual | Method | Date Prepared | Date/Time Analyzed | Analyst |
|----------|---------|----|-------|----------|-----------|----------|---------------|--------------------|---------|
| % Solids | 87.5 | | % Wt | 1 | | SM 2540G | 10/6/21 | 10/7/21 12:58 | MJH |

39 Spruce Street * East Longmeadow, MA 01028 * FAX 413/525-6405 * TEL. 413/525-2332

Project Location: 375 Banfield Rd., Portsmouth, NH Sample Description:

Work Order: 2111833

Date Received: 9/30/2021

Field Sample #: GG-1-Mid (0.25-0.5)

Sampled: 9/29/2021 09:40

Sample ID: 2111833-09

Sample Matrix: Soil

Polychlorinated Biphenyls with 3540 Soxhlet Extraction

| Analyte | Results | RL | DL | Units | Dilution | Flag/Qual | Method | Date Prepared | Date/Time Analyzed | Analyst |
|--------------------------|---------|------------|-----------------|-----------|----------|-----------|--------------|---------------|--------------------|---------|
| Aroclor-1016 [1] | ND | 0.086 | 0.039 | mg/Kg dry | 4 | U | SW-846 8082A | 10/7/21 | 10/8/21 19:00 | SFM |
| Aroclor-1221 [1] | ND | 0.086 | 0.065 | mg/Kg dry | 4 | U | SW-846 8082A | 10/7/21 | 10/8/21 19:00 | SFM |
| Aroclor-1232 [1] | ND | 0.086 | 0.077 | mg/Kg dry | 4 | U | SW-846 8082A | 10/7/21 | 10/8/21 19:00 | SFM |
| Aroclor-1242 [1] | ND | 0.086 | 0.065 | mg/Kg dry | 4 | U | SW-846 8082A | 10/7/21 | 10/8/21 19:00 | SFM |
| Aroclor-1248 [1] | ND | 0.086 | 0.030 | mg/Kg dry | 4 | U | SW-846 8082A | 10/7/21 | 10/8/21 19:00 | SFM |
| Aroclor-1254 [1] | ND | 0.086 | 0.034 | mg/Kg dry | 4 | U | SW-846 8082A | 10/7/21 | 10/8/21 19:00 | SFM |
| Aroclor-1260 [1] | ND | 0.086 | 0.047 | mg/Kg dry | 4 | U | SW-846 8082A | 10/7/21 | 10/8/21 19:00 | SFM |
| Aroclor-1262 [1] | ND | 0.086 | 0.043 | mg/Kg dry | 4 | U | SW-846 8082A | 10/7/21 | 10/8/21 19:00 | SFM |
| Aroclor-1268 [1] | ND | 0.086 | 0.069 | mg/Kg dry | 4 | U | SW-846 8082A | 10/7/21 | 10/8/21 19:00 | SFM |
| Surrogates | | % Recovery | Recovery Limits | | | Flag/Qual | | | | |
| Decachlorobiphenyl [1] | | 93.0 | 30-150 | | | | | | 10/8/21 19:00 | |
| Decachlorobiphenyl [2] | | 68.1 | 30-150 | | | | | | 10/8/21 19:00 | |
| Tetrachloro-m-xylene [1] | | 80.9 | 30-150 | | | | | | 10/8/21 19:00 | |
| Tetrachloro-m-xylene [2] | | 76.1 | 30-150 | | | | | | 10/8/21 19:00 | |

39 Spruce Street * East Longmeadow, MA 01028 * FAX 413/525-6405 * TEL. 413/525-2332

Project Location: 375 Banfield Rd., Portsmouth, NH

Sample Description:

Work Order: 2111833

Date Received: 9/30/2021

Field Sample #: GG-1-Mid (0.25-0.5)

Sampled: 9/29/2021 09:40

Sample ID: 2111833-09

Sample Matrix: Soil

Conventional Chemistry Parameters by EPA/APHA/SW-846 Methods (Total)

| Analyte | Results | RL | Units | Dilution | Flag/Qual | Method | Date Prepared | Date/Time Analyzed | Analyst |
|----------|---------|----|-------|----------|-----------|----------|---------------|--------------------|---------|
| % Solids | 93.0 | | % Wt | 1 | | SM 2540G | 10/6/21 | 10/7/21 12:58 | MJH |

39 Spruce Street * East Longmeadow, MA 01028 * FAX 413/525-6405 * TEL. 413/525-2332

Project Location: 375 Banfield Rd., Portsmouth, NH Sample Description:

Work Order: 2111833

Date Received: 9/30/2021

Field Sample #: GG-1-Mid (0.5-1.5)

Sampled: 9/29/2021 09:45

Sample ID: 2111833-10

Sample Matrix: Soil

Polychlorinated Biphenyls with 3540 Soxhlet Extraction

| Analyte | Results | RL | DL | Units | Dilution | Flag/Qual | Method | Date Prepared | Date/Time Analyzed | Analyst |
|--------------------------|---------|------------|-----------------|-----------|----------|-----------|--------------|---------------|--------------------|---------|
| Aroclor-1016 [1] | ND | 0.086 | 0.039 | mg/Kg dry | 4 | U | SW-846 8082A | 10/7/21 | 10/8/21 19:18 | SFM |
| Aroclor-1221 [1] | ND | 0.086 | 0.065 | mg/Kg dry | 4 | U | SW-846 8082A | 10/7/21 | 10/8/21 19:18 | SFM |
| Aroclor-1232 [1] | ND | 0.086 | 0.078 | mg/Kg dry | 4 | U | SW-846 8082A | 10/7/21 | 10/8/21 19:18 | SFM |
| Aroclor-1242 [1] | ND | 0.086 | 0.065 | mg/Kg dry | 4 | U | SW-846 8082A | 10/7/21 | 10/8/21 19:18 | SFM |
| Aroclor-1248 [1] | ND | 0.086 | 0.030 | mg/Kg dry | 4 | U | SW-846 8082A | 10/7/21 | 10/8/21 19:18 | SFM |
| Aroclor-1254 [1] | 0.091 | 0.086 | 0.034 | mg/Kg dry | 4 | | SW-846 8082A | 10/7/21 | 10/8/21 19:18 | SFM |
| Aroclor-1260 [1] | 0.082 | 0.086 | 0.047 | mg/Kg dry | 4 | J | SW-846 8082A | 10/7/21 | 10/8/21 19:18 | SFM |
| Aroclor-1262 [1] | ND | 0.086 | 0.043 | mg/Kg dry | 4 | U | SW-846 8082A | 10/7/21 | 10/8/21 19:18 | SFM |
| Aroclor-1268 [1] | ND | 0.086 | 0.069 | mg/Kg dry | 4 | U | SW-846 8082A | 10/7/21 | 10/8/21 19:18 | SFM |
| Surrogates | | % Recovery | Recovery Limits | | | Flag/Qual | | | | |
| Decachlorobiphenyl [1] | | 85.7 | 30-150 | | | | | | 10/8/21 19:18 | |
| Decachlorobiphenyl [2] | | 70.8 | 30-150 | | | | | | 10/8/21 19:18 | |
| Tetrachloro-m-xylene [1] | | 81.7 | 30-150 | | | | | | 10/8/21 19:18 | |
| Tetrachloro-m-xylene [2] | | 76.6 | 30-150 | | | | | | 10/8/21 19:18 | |

39 Spruce Street * East Longmeadow, MA 01028 * FAX 413/525-6405 * TEL. 413/525-2332

Project Location: 375 Banfield Rd., Portsmouth, NH

Sample Description:

Work Order: 2111833

Date Received: 9/30/2021

Field Sample #: GG-1-Mid (0.5-1.5)

Sampled: 9/29/2021 09:45

Sample ID: 2111833-10

Sample Matrix: Soil

Conventional Chemistry Parameters by EPA/PHA/SW-846 Methods (Total)

| Analyte | Results | RL | Units | Dilution | Flag/Qual | Method | Date Prepared | Date/Time Analyzed | Analyst |
|----------|---------|----|-------|----------|-----------|----------|---------------|--------------------|---------|
| % Solids | 92.8 | | % Wt | 1 | | SM 2540G | 10/6/21 | 10/7/21 12:58 | MJH |

39 Spruce Street * East Longmeadow, MA 01028 * FAX 413/525-6405 * TEL. 413/525-2332

Project Location: 375 Banfield Rd., Portsmouth, NH Sample Description:

Work Order: 2111833

Date Received: 9/30/2021

Field Sample #: H-2 (0.25-0.5)

Sampled: 9/29/2021 09:58

Sample ID: 2111833-11

Sample Matrix: Soil

Polychlorinated Biphenyls with 3540 Soxhlet Extraction

| Analyte | Results | RL | DL | Units | Dilution | Flag/Qual | Method | Date Prepared | Date/Time Analyzed | Analyst |
|--------------------------|---------|------------|-------|-----------------|----------|-----------|--------------|---------------|--------------------|---------|
| Aroclor-1016 [1] | ND | 0.086 | 0.039 | mg/Kg dry | 4 | U | SW-846 8082A | 10/7/21 | 10/8/21 20:42 | SFM |
| Aroclor-1221 [1] | ND | 0.086 | 0.064 | mg/Kg dry | 4 | U | SW-846 8082A | 10/7/21 | 10/8/21 20:42 | SFM |
| Aroclor-1232 [1] | ND | 0.086 | 0.077 | mg/Kg dry | 4 | U | SW-846 8082A | 10/7/21 | 10/8/21 20:42 | SFM |
| Aroclor-1242 [1] | ND | 0.086 | 0.064 | mg/Kg dry | 4 | U | SW-846 8082A | 10/7/21 | 10/8/21 20:42 | SFM |
| Aroclor-1248 [1] | ND | 0.086 | 0.030 | mg/Kg dry | 4 | U | SW-846 8082A | 10/7/21 | 10/8/21 20:42 | SFM |
| Aroclor-1254 [2] | 0.093 | 0.086 | 0.034 | mg/Kg dry | 4 | | SW-846 8082A | 10/7/21 | 10/8/21 20:42 | SFM |
| Aroclor-1260 [1] | ND | 0.086 | 0.047 | mg/Kg dry | 4 | U | SW-846 8082A | 10/7/21 | 10/8/21 20:42 | SFM |
| Aroclor-1262 [1] | ND | 0.086 | 0.043 | mg/Kg dry | 4 | U | SW-846 8082A | 10/7/21 | 10/8/21 20:42 | SFM |
| Aroclor-1268 [1] | ND | 0.086 | 0.069 | mg/Kg dry | 4 | U | SW-846 8082A | 10/7/21 | 10/8/21 20:42 | SFM |
| Surrogates | | % Recovery | | Recovery Limits | | Flag/Qual | | | | |
| Decachlorobiphenyl [1] | | 81.3 | | 30-150 | | | | | 10/8/21 20:42 | |
| Decachlorobiphenyl [2] | | 64.5 | | 30-150 | | | | | 10/8/21 20:42 | |
| Tetrachloro-m-xylene [1] | | 83.6 | | 30-150 | | | | | 10/8/21 20:42 | |
| Tetrachloro-m-xylene [2] | | 78.9 | | 30-150 | | | | | 10/8/21 20:42 | |

39 Spruce Street * East Longmeadow, MA 01028 * FAX 413/525-6405 * TEL. 413/525-2332

Project Location: 375 Banfield Rd., Portsmouth, NH Sample Description:

Work Order: 2111833

Date Received: 9/30/2021

Field Sample #: H-2 (0.25-0.5)

Sampled: 9/29/2021 09:58

Sample ID: 2111833-11

Sample Matrix: Soil

Conventional Chemistry Parameters by EPA/PHA/SW-846 Methods (Total)

| Analyte | Results | RL | Units | Dilution | Flag/Qual | Method | Date Prepared | Date/Time Analyzed | Analyst |
|----------|---------|----|-------|----------|-----------|----------|---------------|--------------------|---------|
| % Solids | 93.3 | | % Wt | 1 | | SM 2540G | 10/6/21 | 10/7/21 12:58 | MJH |

39 Spruce Street * East Longmeadow, MA 01028 * FAX 413/525-6405 * TEL. 413/525-2332

Project Location: 375 Banfield Rd., Portsmouth, NH Sample Description:

Work Order: 2111833

Date Received: 9/30/2021

Field Sample #: H-2 (0.5-1.5)

Sampled: 9/29/2021 10:00

Sample ID: 2111833-12

Sample Matrix: Soil

Polychlorinated Biphenyls with 3540 Soxhlet Extraction

| Analyte | Results | RL | DL | Units | Dilution | Flag/Qual | Method | Date Prepared | Date/Time Analyzed | Analyst |
|--------------------------|---------|------------|-----------------|-----------|----------|-----------|--------------|---------------|--------------------|---------|
| Aroclor-1016 [1] | ND | 0.088 | 0.040 | mg/Kg dry | 4 | U | SW-846 8082A | 10/7/21 | 10/8/21 21:00 | SFM |
| Aroclor-1221 [1] | ND | 0.088 | 0.066 | mg/Kg dry | 4 | U | SW-846 8082A | 10/7/21 | 10/8/21 21:00 | SFM |
| Aroclor-1232 [1] | ND | 0.088 | 0.080 | mg/Kg dry | 4 | U | SW-846 8082A | 10/7/21 | 10/8/21 21:00 | SFM |
| Aroclor-1242 [1] | ND | 0.088 | 0.066 | mg/Kg dry | 4 | U | SW-846 8082A | 10/7/21 | 10/8/21 21:00 | SFM |
| Aroclor-1248 [1] | ND | 0.088 | 0.031 | mg/Kg dry | 4 | U | SW-846 8082A | 10/7/21 | 10/8/21 21:00 | SFM |
| Aroclor-1254 [2] | 0.057 | 0.088 | 0.035 | mg/Kg dry | 4 | J | SW-846 8082A | 10/7/21 | 10/8/21 21:00 | SFM |
| Aroclor-1260 [1] | ND | 0.088 | 0.049 | mg/Kg dry | 4 | U | SW-846 8082A | 10/7/21 | 10/8/21 21:00 | SFM |
| Aroclor-1262 [1] | ND | 0.088 | 0.044 | mg/Kg dry | 4 | U | SW-846 8082A | 10/7/21 | 10/8/21 21:00 | SFM |
| Aroclor-1268 [1] | ND | 0.088 | 0.071 | mg/Kg dry | 4 | U | SW-846 8082A | 10/7/21 | 10/8/21 21:00 | SFM |
| Surrogates | | % Recovery | Recovery Limits | | | Flag/Qual | | | | |
| Decachlorobiphenyl [1] | | 82.6 | 30-150 | | | | | | 10/8/21 21:00 | |
| Decachlorobiphenyl [2] | | 60.1 | 30-150 | | | | | | 10/8/21 21:00 | |
| Tetrachloro-m-xylene [1] | | 77.4 | 30-150 | | | | | | 10/8/21 21:00 | |
| Tetrachloro-m-xylene [2] | | 73.0 | 30-150 | | | | | | 10/8/21 21:00 | |

39 Spruce Street * East Longmeadow, MA 01028 * FAX 413/525-6405 * TEL. 413/525-2332

Project Location: 375 Banfield Rd., Portsmouth, NH Sample Description:

Work Order: 2111833

Date Received: 9/30/2021

Field Sample #: H-2 (0.5-1.5)

Sampled: 9/29/2021 10:00

Sample ID: 2111833-12

Sample Matrix: Soil

Conventional Chemistry Parameters by EPA/APHA/SW-846 Methods (Total)

| Analyte | Results | RL | Units | Dilution | Flag/Qual | Method | Date Prepared | Date/Time Analyzed | Analyst |
|----------|---------|----|-------|----------|-----------|----------|---------------|--------------------|---------|
| % Solids | 90.5 | | % Wt | 1 | | SM 2540G | 10/6/21 | 10/7/21 12:58 | MJH |

39 Spruce Street * East Longmeadow, MA 01028 * FAX 413/525-6405 * TEL. 413/525-2332

Project Location: 375 Banfield Rd., Portsmouth, NH Sample Description:

Work Order: 2111833

Date Received: 9/30/2021

Field Sample #: H-2 (1.5-3)

Sampled: 9/29/2021 10:02

Sample ID: 2111833-13

Sample Matrix: Soil

Polychlorinated Biphenyls with 3540 Soxhlet Extraction

| Analyte | Results | RL | DL | Units | Dilution | Flag/Qual | Method | Date Prepared | Date/Time Analyzed | Analyst |
|--------------------------|---------|------------|-----------------|-----------|----------|-----------|--------------|---------------|--------------------|---------|
| Aroclor-1016 [1] | ND | 0.093 | 0.042 | mg/Kg dry | 4 | U | SW-846 8082A | 10/7/21 | 10/8/21 21:18 | SFM |
| Aroclor-1221 [1] | ND | 0.093 | 0.069 | mg/Kg dry | 4 | U | SW-846 8082A | 10/7/21 | 10/8/21 21:18 | SFM |
| Aroclor-1232 [1] | ND | 0.093 | 0.083 | mg/Kg dry | 4 | U | SW-846 8082A | 10/7/21 | 10/8/21 21:18 | SFM |
| Aroclor-1242 [1] | ND | 0.093 | 0.069 | mg/Kg dry | 4 | U | SW-846 8082A | 10/7/21 | 10/8/21 21:18 | SFM |
| Aroclor-1248 [1] | ND | 0.093 | 0.032 | mg/Kg dry | 4 | U | SW-846 8082A | 10/7/21 | 10/8/21 21:18 | SFM |
| Aroclor-1254 [1] | ND | 0.093 | 0.037 | mg/Kg dry | 4 | U | SW-846 8082A | 10/7/21 | 10/8/21 21:18 | SFM |
| Aroclor-1260 [1] | ND | 0.093 | 0.051 | mg/Kg dry | 4 | U | SW-846 8082A | 10/7/21 | 10/8/21 21:18 | SFM |
| Aroclor-1262 [1] | ND | 0.093 | 0.046 | mg/Kg dry | 4 | U | SW-846 8082A | 10/7/21 | 10/8/21 21:18 | SFM |
| Aroclor-1268 [1] | ND | 0.093 | 0.074 | mg/Kg dry | 4 | U | SW-846 8082A | 10/7/21 | 10/8/21 21:18 | SFM |
| Surrogates | | % Recovery | Recovery Limits | | | Flag/Qual | | | | |
| Decachlorobiphenyl [1] | | 84.1 | 30-150 | | | | | | 10/8/21 21:18 | |
| Decachlorobiphenyl [2] | | 66.3 | 30-150 | | | | | | 10/8/21 21:18 | |
| Tetrachloro-m-xylene [1] | | 78.8 | 30-150 | | | | | | 10/8/21 21:18 | |
| Tetrachloro-m-xylene [2] | | 74.3 | 30-150 | | | | | | 10/8/21 21:18 | |

39 Spruce Street * East Longmeadow, MA 01028 * FAX 413/525-6405 * TEL. 413/525-2332

Project Location: 375 Banfield Rd., Portsmouth, NH

Sample Description:

Work Order: 2111833

Date Received: 9/30/2021

Field Sample #: H-2 (1.5-3)

Sampled: 9/29/2021 10:02

Sample ID: 2111833-13

Sample Matrix: Soil

Conventional Chemistry Parameters by EPA/APHA/SW-846 Methods (Total)

| Analyte | Results | RL | Units | Dilution | Flag/Qual | Method | Date Prepared | Date/Time Analyzed | Analyst |
|----------|---------|----|-------|----------|-----------|----------|---------------|--------------------|---------|
| % Solids | 86.4 | | % Wt | 1 | | SM 2540G | 10/6/21 | 10/7/21 12:59 | MJH |

39 Spruce Street * East Longmeadow, MA 01028 * FAX 413/525-6405 * TEL. 413/525-2332

Project Location: 375 Banfield Rd., Portsmouth, NH Sample Description:

Work Order: 2111833

Date Received: 9/30/2021

Field Sample #: HH-1-Mid (0.25-0.5)

Sampled: 9/29/2021 10:09

Sample ID: 2111833-14

Sample Matrix: Soil

Polychlorinated Biphenyls with 3540 Soxhlet Extraction

| Analyte | Results | RL | DL | Units | Dilution | Flag/Qual | Method | Date Prepared | Date/Time Analyzed | Analyst |
|--------------------------|---------|------------|-----------------|-----------|----------|-----------|--------------|---------------|--------------------|---------|
| Aroclor-1016 [1] | ND | 0.086 | 0.039 | mg/Kg dry | 4 | U | SW-846 8082A | 10/7/21 | 10/8/21 21:36 | SFM |
| Aroclor-1221 [1] | ND | 0.086 | 0.065 | mg/Kg dry | 4 | U | SW-846 8082A | 10/7/21 | 10/8/21 21:36 | SFM |
| Aroclor-1232 [1] | ND | 0.086 | 0.078 | mg/Kg dry | 4 | U | SW-846 8082A | 10/7/21 | 10/8/21 21:36 | SFM |
| Aroclor-1242 [1] | ND | 0.086 | 0.065 | mg/Kg dry | 4 | U | SW-846 8082A | 10/7/21 | 10/8/21 21:36 | SFM |
| Aroclor-1248 [1] | ND | 0.086 | 0.030 | mg/Kg dry | 4 | U | SW-846 8082A | 10/7/21 | 10/8/21 21:36 | SFM |
| Aroclor-1254 [2] | 0.038 | 0.086 | 0.035 | mg/Kg dry | 4 | J | SW-846 8082A | 10/7/21 | 10/8/21 21:36 | SFM |
| Aroclor-1260 [2] | ND | 0.086 | 0.047 | mg/Kg dry | 4 | U | SW-846 8082A | 10/7/21 | 10/8/21 21:36 | SFM |
| Aroclor-1262 [1] | ND | 0.086 | 0.043 | mg/Kg dry | 4 | U | SW-846 8082A | 10/7/21 | 10/8/21 21:36 | SFM |
| Aroclor-1268 [1] | ND | 0.086 | 0.069 | mg/Kg dry | 4 | U | SW-846 8082A | 10/7/21 | 10/8/21 21:36 | SFM |
| Surrogates | | % Recovery | Recovery Limits | | | Flag/Qual | | | | |
| Decachlorobiphenyl [1] | | 69.4 | 30-150 | | | | | | 10/8/21 21:36 | |
| Decachlorobiphenyl [2] | | 48.9 | 30-150 | | | | | | 10/8/21 21:36 | |
| Tetrachloro-m-xylene [1] | | 60.5 | 30-150 | | | | | | 10/8/21 21:36 | |
| Tetrachloro-m-xylene [2] | | 57.1 | 30-150 | | | | | | 10/8/21 21:36 | |

39 Spruce Street * East Longmeadow, MA 01028 * FAX 413/525-6405 * TEL. 413/525-2332

Project Location: 375 Banfield Rd., Portsmouth, NH Sample Description:

Work Order: 2111833

Date Received: 9/30/2021

Field Sample #: HH-1-Mid (0.25-0.5)

Sampled: 9/29/2021 10:09

Sample ID: 2111833-14

Sample Matrix: Soil

Conventional Chemistry Parameters by EPA/APHA/SW-846 Methods (Total)

| Analyte | Results | RL | Units | Dilution | Flag/Qual | Method | Date Prepared | Date/Time Analyzed | Analyst |
|----------|---------|----|-------|----------|-----------|----------|---------------|--------------------|---------|
| % Solids | 92.7 | | % Wt | 1 | | SM 2540G | 10/6/21 | 10/7/21 12:59 | MJH |

39 Spruce Street * East Longmeadow, MA 01028 * FAX 413/525-6405 * TEL. 413/525-2332

Project Location: 375 Banfield Rd., Portsmouth, NH Sample Description:

Work Order: 21I1833

Date Received: 9/30/2021

Field Sample #: HH-1-Mid (0.5-1.5)

Sampled: 9/29/2021 10:12

Sample ID: 21I1833-15

Sample Matrix: Soil

Polychlorinated Biphenyls with 3540 Soxhlet Extraction

| Analyte | Results | RL | DL | Units | Dilution | Flag/Qual | Method | Date Prepared | Date/Time Analyzed | Analyst |
|--------------------------|---------|------------|-----------------|-----------|----------|-----------|--------------|---------------|--------------------|---------|
| Aroclor-1016 [1] | ND | 0.12 | 0.054 | mg/Kg dry | 4 | U | SW-846 8082A | 10/7/21 | 10/8/21 21:54 | SFM |
| Aroclor-1221 [1] | ND | 0.12 | 0.090 | mg/Kg dry | 4 | U | SW-846 8082A | 10/7/21 | 10/8/21 21:54 | SFM |
| Aroclor-1232 [1] | ND | 0.12 | 0.11 | mg/Kg dry | 4 | U | SW-846 8082A | 10/7/21 | 10/8/21 21:54 | SFM |
| Aroclor-1242 [1] | ND | 0.12 | 0.090 | mg/Kg dry | 4 | U | SW-846 8082A | 10/7/21 | 10/8/21 21:54 | SFM |
| Aroclor-1248 [1] | ND | 0.12 | 0.042 | mg/Kg dry | 4 | U | SW-846 8082A | 10/7/21 | 10/8/21 21:54 | SFM |
| Aroclor-1254 [1] | ND | 0.12 | 0.048 | mg/Kg dry | 4 | U | SW-846 8082A | 10/7/21 | 10/8/21 21:54 | SFM |
| Aroclor-1260 [1] | ND | 0.12 | 0.066 | mg/Kg dry | 4 | U | SW-846 8082A | 10/7/21 | 10/8/21 21:54 | SFM |
| Aroclor-1262 [1] | ND | 0.12 | 0.060 | mg/Kg dry | 4 | U | SW-846 8082A | 10/7/21 | 10/8/21 21:54 | SFM |
| Aroclor-1268 [1] | ND | 0.12 | 0.096 | mg/Kg dry | 4 | U | SW-846 8082A | 10/7/21 | 10/8/21 21:54 | SFM |
| Surrogates | | % Recovery | Recovery Limits | | | Flag/Qual | | | | |
| Decachlorobiphenyl [1] | | 91.0 | 30-150 | | | | | | 10/8/21 21:54 | |
| Decachlorobiphenyl [2] | | 67.3 | 30-150 | | | | | | 10/8/21 21:54 | |
| Tetrachloro-m-xylene [1] | | 82.3 | 30-150 | | | | | | 10/8/21 21:54 | |
| Tetrachloro-m-xylene [2] | | 77.9 | 30-150 | | | | | | 10/8/21 21:54 | |

39 Spruce Street * East Longmeadow, MA 01028 * FAX 413/525-6405 * TEL. 413/525-2332

Project Location: 375 Banfield Rd., Portsmouth, NH Sample Description:

Work Order: 2111833

Date Received: 9/30/2021

Field Sample #: HH-1-Mid (0.5-1.5)

Sampled: 9/29/2021 10:12

Sample ID: 2111833-15

Sample Matrix: Soil

Conventional Chemistry Parameters by EPA/APHA/SW-846 Methods (Total)

| Analyte | Results | RL | Units | Dilution | Flag/Qual | Method | Date Prepared | Date/Time Analyzed | Analyst |
|----------|---------|----|-------|----------|-----------|----------|---------------|--------------------|---------|
| % Solids | 66.4 | | % Wt | 1 | | SM 2540G | 10/6/21 | 10/7/21 12:59 | MJH |

39 Spruce Street * East Longmeadow, MA 01028 * FAX 413/525-6405 * TEL. 413/525-2332

Project Location: 375 Banfield Rd., Portsmouth, NH Sample Description:

Work Order: 2111833

Date Received: 9/30/2021

Field Sample #: HH-1-Mid (1.5-3)

Sampled: 9/29/2021 10:15

Sample ID: 2111833-16

Sample Matrix: Soil

Polychlorinated Biphenyls with 3540 Soxhlet Extraction

| Analyte | Results | RL | DL | Units | Dilution | Flag/Qual | Method | Date Prepared | Date/Time Analyzed | Analyst |
|--------------------------|---------|------------|-----------------|-----------|----------|-----------|--------------|---------------|--------------------|---------|
| Aroclor-1016 [1] | ND | 0.095 | 0.043 | mg/Kg dry | 4 | U | SW-846 8082A | 10/7/21 | 10/8/21 22:12 | SFM |
| Aroclor-1221 [1] | ND | 0.095 | 0.071 | mg/Kg dry | 4 | U | SW-846 8082A | 10/7/21 | 10/8/21 22:12 | SFM |
| Aroclor-1232 [1] | ND | 0.095 | 0.085 | mg/Kg dry | 4 | U | SW-846 8082A | 10/7/21 | 10/8/21 22:12 | SFM |
| Aroclor-1242 [1] | ND | 0.095 | 0.071 | mg/Kg dry | 4 | U | SW-846 8082A | 10/7/21 | 10/8/21 22:12 | SFM |
| Aroclor-1248 [1] | ND | 0.095 | 0.033 | mg/Kg dry | 4 | U | SW-846 8082A | 10/7/21 | 10/8/21 22:12 | SFM |
| Aroclor-1254 [1] | ND | 0.095 | 0.038 | mg/Kg dry | 4 | U | SW-846 8082A | 10/7/21 | 10/8/21 22:12 | SFM |
| Aroclor-1260 [1] | ND | 0.095 | 0.052 | mg/Kg dry | 4 | U | SW-846 8082A | 10/7/21 | 10/8/21 22:12 | SFM |
| Aroclor-1262 [1] | ND | 0.095 | 0.047 | mg/Kg dry | 4 | U | SW-846 8082A | 10/7/21 | 10/8/21 22:12 | SFM |
| Aroclor-1268 [1] | ND | 0.095 | 0.076 | mg/Kg dry | 4 | U | SW-846 8082A | 10/7/21 | 10/8/21 22:12 | SFM |
| Surrogates | | % Recovery | Recovery Limits | | | Flag/Qual | | | | |
| Decachlorobiphenyl [1] | | 86.7 | 30-150 | | | | | | 10/8/21 22:12 | |
| Decachlorobiphenyl [2] | | 72.1 | 30-150 | | | | | | 10/8/21 22:12 | |
| Tetrachloro-m-xylene [1] | | 84.8 | 30-150 | | | | | | 10/8/21 22:12 | |
| Tetrachloro-m-xylene [2] | | 80.4 | 30-150 | | | | | | 10/8/21 22:12 | |

39 Spruce Street * East Longmeadow, MA 01028 * FAX 413/525-6405 * TEL. 413/525-2332

Project Location: 375 Banfield Rd., Portsmouth, NH Sample Description:

Work Order: 2111833

Date Received: 9/30/2021

Field Sample #: HH-1-Mid (1.5-3)

Sampled: 9/29/2021 10:15

Sample ID: 2111833-16

Sample Matrix: Soil

Conventional Chemistry Parameters by EPA/APHA/SW-846 Methods (Total)

| Analyte | Results | RL | Units | Dilution | Flag/Qual | Method | Date Prepared | Date/Time Analyzed | Analyst |
|----------|---------|----|-------|----------|-----------|----------|---------------|--------------------|---------|
| % Solids | 84.4 | | % Wt | 1 | | SM 2540G | 10/6/21 | 10/7/21 12:59 | MJH |

39 Spruce Street * East Longmeadow, MA 01028 * FAX 413/525-6405 * TEL. 413/525-2332

Project Location: 375 Banfield Rd., Portsmouth, NH Sample Description:

Work Order: 2111833

Date Received: 9/30/2021

Field Sample #: I-1 (0.25-0.5)

Sampled: 9/29/2021 10:20

Sample ID: 2111833-17

Sample Matrix: Soil

Polychlorinated Biphenyls with 3540 Soxhlet Extraction

| Analyte | Results | RL | DL | Units | Dilution | Flag/Qual | Method | Date Prepared | Date/Time Analyzed | Analyst |
|--------------------------|---------|------------|-----------------|-----------|----------|-----------|--------------|---------------|--------------------|---------|
| Aroclor-1016 [1] | ND | 0.087 | 0.039 | mg/Kg dry | 4 | U | SW-846 8082A | 10/7/21 | 10/8/21 22:29 | SFM |
| Aroclor-1221 [1] | ND | 0.087 | 0.065 | mg/Kg dry | 4 | U | SW-846 8082A | 10/7/21 | 10/8/21 22:29 | SFM |
| Aroclor-1232 [1] | ND | 0.087 | 0.078 | mg/Kg dry | 4 | U | SW-846 8082A | 10/7/21 | 10/8/21 22:29 | SFM |
| Aroclor-1242 [1] | ND | 0.087 | 0.065 | mg/Kg dry | 4 | U | SW-846 8082A | 10/7/21 | 10/8/21 22:29 | SFM |
| Aroclor-1248 [1] | ND | 0.087 | 0.030 | mg/Kg dry | 4 | U | SW-846 8082A | 10/7/21 | 10/8/21 22:29 | SFM |
| Aroclor-1254 [1] | 0.074 | 0.087 | 0.035 | mg/Kg dry | 4 | J | SW-846 8082A | 10/7/21 | 10/8/21 22:29 | SFM |
| Aroclor-1260 [1] | 0.067 | 0.087 | 0.048 | mg/Kg dry | 4 | J | SW-846 8082A | 10/7/21 | 10/8/21 22:29 | SFM |
| Aroclor-1262 [1] | ND | 0.087 | 0.044 | mg/Kg dry | 4 | U | SW-846 8082A | 10/7/21 | 10/8/21 22:29 | SFM |
| Aroclor-1268 [1] | ND | 0.087 | 0.070 | mg/Kg dry | 4 | U | SW-846 8082A | 10/7/21 | 10/8/21 22:29 | SFM |
| Surrogates | | % Recovery | Recovery Limits | | | Flag/Qual | | | | |
| Decachlorobiphenyl [1] | | 92.0 | 30-150 | | | | | | 10/8/21 22:29 | |
| Decachlorobiphenyl [2] | | 67.2 | 30-150 | | | | | | 10/8/21 22:29 | |
| Tetrachloro-m-xylene [1] | | 83.0 | 30-150 | | | | | | 10/8/21 22:29 | |
| Tetrachloro-m-xylene [2] | | 78.1 | 30-150 | | | | | | 10/8/21 22:29 | |

39 Spruce Street * East Longmeadow, MA 01028 * FAX 413/525-6405 * TEL. 413/525-2332

Project Location: 375 Banfield Rd., Portsmouth, NH

Sample Description:

Work Order: 2111833

Date Received: 9/30/2021

Field Sample #: I-1 (0.25-0.5)

Sampled: 9/29/2021 10:20

Sample ID: 2111833-17

Sample Matrix: Soil

Conventional Chemistry Parameters by EPA/APHA/SW-846 Methods (Total)

| Analyte | Results | RL | Units | Dilution | Flag/Qual | Method | Date Prepared | Date/Time Analyzed | Analyst |
|----------|---------|----|-------|----------|-----------|----------|---------------|--------------------|---------|
| % Solids | 91.9 | | % Wt | 1 | | SM 2540G | 10/6/21 | 10/7/21 12:59 | MJH |

39 Spruce Street * East Longmeadow, MA 01028 * FAX 413/525-6405 * TEL. 413/525-2332

Project Location: 375 Banfield Rd., Portsmouth, NH Sample Description:

Work Order: 2111833

Date Received: 9/30/2021

Field Sample #: I-1 (0.5-1.5)

Sampled: 9/29/2021 10:22

Sample ID: 2111833-18

Sample Matrix: Soil

Polychlorinated Biphenyls with 3540 Soxhlet Extraction

| Analyte | Results | RL | DL | Units | Dilution | Flag/Qual | Method | Date Prepared | Date/Time Analyzed | Analyst |
|--------------------------|---------|------------|-------|-----------------|----------|-----------|--------------|---------------|--------------------|---------|
| Aroclor-1016 [1] | ND | 0.086 | 0.039 | mg/Kg dry | 4 | U | SW-846 8082A | 10/7/21 | 10/8/21 22:47 | SFM |
| Aroclor-1221 [1] | ND | 0.086 | 0.065 | mg/Kg dry | 4 | U | SW-846 8082A | 10/7/21 | 10/8/21 22:47 | SFM |
| Aroclor-1232 [1] | ND | 0.086 | 0.078 | mg/Kg dry | 4 | U | SW-846 8082A | 10/7/21 | 10/8/21 22:47 | SFM |
| Aroclor-1242 [1] | ND | 0.086 | 0.065 | mg/Kg dry | 4 | U | SW-846 8082A | 10/7/21 | 10/8/21 22:47 | SFM |
| Aroclor-1248 [1] | ND | 0.086 | 0.030 | mg/Kg dry | 4 | U | SW-846 8082A | 10/7/21 | 10/8/21 22:47 | SFM |
| Aroclor-1254 [1] | ND | 0.086 | 0.035 | mg/Kg dry | 4 | U | SW-846 8082A | 10/7/21 | 10/8/21 22:47 | SFM |
| Aroclor-1260 [1] | ND | 0.086 | 0.048 | mg/Kg dry | 4 | U | SW-846 8082A | 10/7/21 | 10/8/21 22:47 | SFM |
| Aroclor-1262 [1] | ND | 0.086 | 0.043 | mg/Kg dry | 4 | U | SW-846 8082A | 10/7/21 | 10/8/21 22:47 | SFM |
| Aroclor-1268 [1] | ND | 0.086 | 0.069 | mg/Kg dry | 4 | U | SW-846 8082A | 10/7/21 | 10/8/21 22:47 | SFM |
| Surrogates | | % Recovery | | Recovery Limits | | Flag/Qual | | | | |
| Decachlorobiphenyl [1] | | 96.4 | | 30-150 | | | | | 10/8/21 22:47 | |
| Decachlorobiphenyl [2] | | 66.7 | | 30-150 | | | | | 10/8/21 22:47 | |
| Tetrachloro-m-xylene [1] | | 81.4 | | 30-150 | | | | | 10/8/21 22:47 | |
| Tetrachloro-m-xylene [2] | | 77.1 | | 30-150 | | | | | 10/8/21 22:47 | |

39 Spruce Street * East Longmeadow, MA 01028 * FAX 413/525-6405 * TEL. 413/525-2332

Project Location: 375 Banfield Rd., Portsmouth, NH Sample Description:

Work Order: 2111833

Date Received: 9/30/2021

Field Sample #: I-1 (0.5-1.5)

Sampled: 9/29/2021 10:22

Sample ID: 2111833-18

Sample Matrix: Soil

Conventional Chemistry Parameters by EPA/APHA/SW-846 Methods (Total)

| Analyte | Results | RL | Units | Dilution | Flag/Qual | Method | Date Prepared | Date/Time Analyzed | Analyst |
|----------|---------|----|-------|----------|-----------|----------|---------------|--------------------|---------|
| % Solids | 92.5 | | % Wt | 1 | | SM 2540G | 10/6/21 | 10/7/21 12:59 | MJH |

39 Spruce Street * East Longmeadow, MA 01028 * FAX 413/525-6405 * TEL. 413/525-2332

Project Location: 375 Banfield Rd., Portsmouth, NH Sample Description:

Work Order: 2111833

Date Received: 9/30/2021

Field Sample #: G-3 (0.25-0.5)

Sampled: 9/29/2021 10:38

Sample ID: 2111833-19

Sample Matrix: Soil

Polychlorinated Biphenyls with 3540 Soxhlet Extraction

| Analyte | Results | RL | DL | Units | Dilution | Flag/Qual | Method | Date Prepared | Date/Time Analyzed | Analyst |
|--------------------------|---------|------------|-----------------|-----------|----------|-----------|--------------|---------------|--------------------|---------|
| Aroclor-1016 [1] | ND | 0.088 | 0.040 | mg/Kg dry | 4 | U | SW-846 8082A | 10/7/21 | 10/8/21 23:05 | SFM |
| Aroclor-1221 [1] | ND | 0.088 | 0.066 | mg/Kg dry | 4 | U | SW-846 8082A | 10/7/21 | 10/8/21 23:05 | SFM |
| Aroclor-1232 [1] | ND | 0.088 | 0.079 | mg/Kg dry | 4 | U | SW-846 8082A | 10/7/21 | 10/8/21 23:05 | SFM |
| Aroclor-1242 [1] | ND | 0.088 | 0.066 | mg/Kg dry | 4 | U | SW-846 8082A | 10/7/21 | 10/8/21 23:05 | SFM |
| Aroclor-1248 [1] | ND | 0.088 | 0.031 | mg/Kg dry | 4 | U | SW-846 8082A | 10/7/21 | 10/8/21 23:05 | SFM |
| Aroclor-1254 [1] | ND | 0.088 | 0.035 | mg/Kg dry | 4 | U | SW-846 8082A | 10/7/21 | 10/8/21 23:05 | SFM |
| Aroclor-1260 [1] | ND | 0.088 | 0.048 | mg/Kg dry | 4 | U | SW-846 8082A | 10/7/21 | 10/8/21 23:05 | SFM |
| Aroclor-1262 [1] | ND | 0.088 | 0.044 | mg/Kg dry | 4 | U | SW-846 8082A | 10/7/21 | 10/8/21 23:05 | SFM |
| Aroclor-1268 [1] | ND | 0.088 | 0.070 | mg/Kg dry | 4 | U | SW-846 8082A | 10/7/21 | 10/8/21 23:05 | SFM |
| Surrogates | | % Recovery | Recovery Limits | | | Flag/Qual | | | | |
| Decachlorobiphenyl [1] | | 94.7 | 30-150 | | | | | | 10/8/21 23:05 | |
| Decachlorobiphenyl [2] | | 71.4 | 30-150 | | | | | | 10/8/21 23:05 | |
| Tetrachloro-m-xylene [1] | | 84.1 | 30-150 | | | | | | 10/8/21 23:05 | |
| Tetrachloro-m-xylene [2] | | 80.1 | 30-150 | | | | | | 10/8/21 23:05 | |

39 Spruce Street * East Longmeadow, MA 01028 * FAX 413/525-6405 * TEL. 413/525-2332

Project Location: 375 Banfield Rd., Portsmouth, NH

Sample Description:

Work Order: 2111833

Date Received: 9/30/2021

Field Sample #: G-3 (0.25-0.5)

Sampled: 9/29/2021 10:38

Sample ID: 2111833-19

Sample Matrix: Soil

Conventional Chemistry Parameters by EPA/PHA/SW-846 Methods (Total)

| Analyte | Results | RL | Units | Dilution | Flag/Qual | Method | Date Prepared | Date/Time Analyzed | Analyst |
|----------|---------|----|-------|----------|-----------|----------|---------------|--------------------|---------|
| % Solids | 91.1 | | % Wt | 1 | | SM 2540G | 10/6/21 | 10/7/21 12:59 | MJH |

39 Spruce Street * East Longmeadow, MA 01028 * FAX 413/525-6405 * TEL. 413/525-2332

Project Location: 375 Banfield Rd., Portsmouth, NH Sample Description:

Work Order: 2111833

Date Received: 9/30/2021

Field Sample #: G-3 (0.5-1.5)

Sampled: 9/29/2021 10:40

Sample ID: 2111833-20

Sample Matrix: Soil

Polychlorinated Biphenyls with 3540 Soxhlet Extraction

| Analyte | Results | RL | DL | Units | Dilution | Flag/Qual | Method | Date Prepared | Date/Time Analyzed | Analyst |
|--------------------------|---------|------------|-----------------|-----------|----------|-----------|--------------|---------------|--------------------|---------|
| Aroclor-1016 [1] | ND | 0.088 | 0.040 | mg/Kg dry | 4 | U | SW-846 8082A | 10/7/21 | 10/8/21 23:23 | SFM |
| Aroclor-1221 [1] | ND | 0.088 | 0.066 | mg/Kg dry | 4 | U | SW-846 8082A | 10/7/21 | 10/8/21 23:23 | SFM |
| Aroclor-1232 [1] | ND | 0.088 | 0.079 | mg/Kg dry | 4 | U | SW-846 8082A | 10/7/21 | 10/8/21 23:23 | SFM |
| Aroclor-1242 [1] | ND | 0.088 | 0.066 | mg/Kg dry | 4 | U | SW-846 8082A | 10/7/21 | 10/8/21 23:23 | SFM |
| Aroclor-1248 [1] | ND | 0.088 | 0.031 | mg/Kg dry | 4 | U | SW-846 8082A | 10/7/21 | 10/8/21 23:23 | SFM |
| Aroclor-1254 [1] | ND | 0.088 | 0.035 | mg/Kg dry | 4 | U | SW-846 8082A | 10/7/21 | 10/8/21 23:23 | SFM |
| Aroclor-1260 [1] | ND | 0.088 | 0.048 | mg/Kg dry | 4 | U | SW-846 8082A | 10/7/21 | 10/8/21 23:23 | SFM |
| Aroclor-1262 [1] | ND | 0.088 | 0.044 | mg/Kg dry | 4 | U | SW-846 8082A | 10/7/21 | 10/8/21 23:23 | SFM |
| Aroclor-1268 [1] | ND | 0.088 | 0.070 | mg/Kg dry | 4 | U | SW-846 8082A | 10/7/21 | 10/8/21 23:23 | SFM |
| Surrogates | | % Recovery | Recovery Limits | | | Flag/Qual | | | | |
| Decachlorobiphenyl [1] | | 84.1 | 30-150 | | | | | | 10/8/21 23:23 | |
| Decachlorobiphenyl [2] | | 67.9 | 30-150 | | | | | | 10/8/21 23:23 | |
| Tetrachloro-m-xylene [1] | | 83.0 | 30-150 | | | | | | 10/8/21 23:23 | |
| Tetrachloro-m-xylene [2] | | 78.7 | 30-150 | | | | | | 10/8/21 23:23 | |

39 Spruce Street * East Longmeadow, MA 01028 * FAX 413/525-6405 * TEL. 413/525-2332

Project Location: 375 Banfield Rd., Portsmouth, NH

Sample Description:

Work Order: 2111833

Date Received: 9/30/2021

Field Sample #: G-3 (0.5-1.5)

Sampled: 9/29/2021 10:40

Sample ID: 2111833-20

Sample Matrix: Soil

Conventional Chemistry Parameters by EPA/APHA/SW-846 Methods (Total)

| Analyte | Results | RL | Units | Dilution | Flag/Qual | Method | Date Prepared | Date/Time Analyzed | Analyst |
|----------|---------|----|-------|----------|-----------|----------|---------------|--------------------|---------|
| % Solids | 91.1 | | % Wt | 1 | | SM 2540G | 10/6/21 | 10/7/21 13:00 | MJH |

39 Spruce Street * East Longmeadow, MA 01028 * FAX 413/525-6405 * TEL. 413/525-2332

Sample Extraction Data
Prep Method: % Solids Analytical Method: SM 2540G

| Lab Number [Field ID] | Batch | Date |
|----------------------------------|---------|----------|
| 21I1833-01 [E-2 (0.5-1.5)] | B291800 | 10/06/21 |
| 21I1833-02 [F-2 (0.25-0.5)] | B291800 | 10/06/21 |
| 21I1833-03 [F-2 (0.5-1.5)] | B291800 | 10/06/21 |
| 21I1833-04 [F-2 (1.5-3)] | B291800 | 10/06/21 |
| 21I1833-05 [FF-1-Mid (0.25-0.5)] | B291800 | 10/06/21 |
| 21I1833-06 [FF-1-Mid (0.5-1.5)] | B291800 | 10/06/21 |
| 21I1833-07 [G-1 (0.25-0.5)] | B291800 | 10/06/21 |
| 21I1833-08 [G-1 (0.5-1.5)] | B291800 | 10/06/21 |
| 21I1833-09 [GG-1-Mid (0.25-0.5)] | B291800 | 10/06/21 |
| 21I1833-10 [GG-1-Mid (0.5-1.5)] | B291800 | 10/06/21 |
| 21I1833-11 [H-2 (0.25-0.5)] | B291800 | 10/06/21 |
| 21I1833-12 [H-2 (0.5-1.5)] | B291800 | 10/06/21 |
| 21I1833-13 [H-2 (1.5-3)] | B291800 | 10/06/21 |
| 21I1833-14 [HH-1-Mid (0.25-0.5)] | B291800 | 10/06/21 |
| 21I1833-15 [HH-1-Mid (0.5-1.5)] | B291800 | 10/06/21 |
| 21I1833-16 [HH-1-Mid (1.5-3)] | B291800 | 10/06/21 |
| 21I1833-17 [I-1 (0.25-0.5)] | B291800 | 10/06/21 |
| 21I1833-18 [I-1 (0.5-1.5)] | B291800 | 10/06/21 |
| 21I1833-19 [G-3 (0.25-0.5)] | B291800 | 10/06/21 |
| 21I1833-20 [G-3 (0.5-1.5)] | B291800 | 10/06/21 |

Prep Method: SW-846 3540C Analytical Method: SW-846 8082A

| Lab Number [Field ID] | Batch | Initial [g] | Final [mL] | Date |
|----------------------------------|---------|-------------|------------|----------|
| 21I1833-01 [E-2 (0.5-1.5)] | B291930 | 10.0 | 10.0 | 10/07/21 |
| 21I1833-02 [F-2 (0.25-0.5)] | B291930 | 10.0 | 10.0 | 10/07/21 |
| 21I1833-03 [F-2 (0.5-1.5)] | B291930 | 10.0 | 10.0 | 10/07/21 |
| 21I1833-04 [F-2 (1.5-3)] | B291930 | 10.0 | 10.0 | 10/07/21 |
| 21I1833-05 [FF-1-Mid (0.25-0.5)] | B291930 | 10.0 | 10.0 | 10/07/21 |
| 21I1833-06 [FF-1-Mid (0.5-1.5)] | B291930 | 10.0 | 10.0 | 10/07/21 |
| 21I1833-07 [G-1 (0.25-0.5)] | B291930 | 10.0 | 10.0 | 10/07/21 |
| 21I1833-08 [G-1 (0.5-1.5)] | B291930 | 10.0 | 10.0 | 10/07/21 |
| 21I1833-09 [GG-1-Mid (0.25-0.5)] | B291930 | 10.0 | 10.0 | 10/07/21 |
| 21I1833-10 [GG-1-Mid (0.5-1.5)] | B291930 | 10.0 | 10.0 | 10/07/21 |
| 21I1833-11 [H-2 (0.25-0.5)] | B291930 | 10.0 | 10.0 | 10/07/21 |
| 21I1833-12 [H-2 (0.5-1.5)] | B291930 | 10.0 | 10.0 | 10/07/21 |
| 21I1833-13 [H-2 (1.5-3)] | B291930 | 10.0 | 10.0 | 10/07/21 |
| 21I1833-14 [HH-1-Mid (0.25-0.5)] | B291930 | 10.0 | 10.0 | 10/07/21 |
| 21I1833-15 [HH-1-Mid (0.5-1.5)] | B291930 | 10.0 | 10.0 | 10/07/21 |
| 21I1833-16 [HH-1-Mid (1.5-3)] | B291930 | 10.0 | 10.0 | 10/07/21 |
| 21I1833-17 [I-1 (0.25-0.5)] | B291930 | 10.0 | 10.0 | 10/07/21 |
| 21I1833-18 [I-1 (0.5-1.5)] | B291930 | 10.0 | 10.0 | 10/07/21 |
| 21I1833-19 [G-3 (0.25-0.5)] | B291930 | 10.0 | 10.0 | 10/07/21 |
| 21I1833-20 [G-3 (0.5-1.5)] | B291930 | 10.0 | 10.0 | 10/07/21 |

39 Spruce Street * East Longmeadow, MA 01028 * FAX 413/525-6405 * TEL. 413/525-2332

QUALITY CONTROL
Polychlorinated Biphenyls with 3540 Soxhlet Extraction - Quality Control

| Analyte | Result | Reporting Limit | Units | Spike Level | Source Result | %REC | %REC Limits | RPD | RPD Limit | Notes |
|---------------------------------------|--------|-----------------|-----------|-------------|---------------|------|-------------|------|-----------|-------|
| Batch B291930 - SW-846 3540C | | | | | | | | | | |
| Blank (B291930-BLK1) | | | | | | | | | | |
| Prepared: 10/07/21 Analyzed: 10/08/21 | | | | | | | | | | |
| Aroclor-1016 | ND | 0.020 | mg/Kg wet | | | | | | | U |
| Aroclor-1016 [2C] | ND | 0.020 | mg/Kg wet | | | | | | | U |
| Aroclor-1221 | ND | 0.020 | mg/Kg wet | | | | | | | U |
| Aroclor-1221 [2C] | ND | 0.020 | mg/Kg wet | | | | | | | U |
| Aroclor-1232 | ND | 0.020 | mg/Kg wet | | | | | | | U |
| Aroclor-1232 [2C] | ND | 0.020 | mg/Kg wet | | | | | | | U |
| Aroclor-1242 | ND | 0.020 | mg/Kg wet | | | | | | | U |
| Aroclor-1242 [2C] | ND | 0.020 | mg/Kg wet | | | | | | | U |
| Aroclor-1248 | ND | 0.020 | mg/Kg wet | | | | | | | U |
| Aroclor-1248 [2C] | ND | 0.020 | mg/Kg wet | | | | | | | U |
| Aroclor-1254 | ND | 0.020 | mg/Kg wet | | | | | | | U |
| Aroclor-1254 [2C] | ND | 0.020 | mg/Kg wet | | | | | | | U |
| Aroclor-1260 | ND | 0.020 | mg/Kg wet | | | | | | | U |
| Aroclor-1260 [2C] | ND | 0.020 | mg/Kg wet | | | | | | | U |
| Aroclor-1262 | ND | 0.020 | mg/Kg wet | | | | | | | U |
| Aroclor-1262 [2C] | ND | 0.020 | mg/Kg wet | | | | | | | U |
| Aroclor-1268 | ND | 0.020 | mg/Kg wet | | | | | | | U |
| Aroclor-1268 [2C] | ND | 0.020 | mg/Kg wet | | | | | | | U |
| Surrogate: Decachlorobiphenyl | 0.156 | | mg/Kg wet | 0.200 | | 78.1 | 30-150 | | | |
| Surrogate: Decachlorobiphenyl [2C] | 0.131 | | mg/Kg wet | 0.200 | | 65.4 | 30-150 | | | |
| Surrogate: Tetrachloro-m-xylene | 0.156 | | mg/Kg wet | 0.200 | | 78.1 | 30-150 | | | |
| Surrogate: Tetrachloro-m-xylene [2C] | 0.144 | | mg/Kg wet | 0.200 | | 72.2 | 30-150 | | | |
| LCS (B291930-BS1) | | | | | | | | | | |
| Prepared: 10/07/21 Analyzed: 10/08/21 | | | | | | | | | | |
| Aroclor-1016 | 0.16 | 0.020 | mg/Kg wet | 0.200 | | 80.0 | 40-140 | | | |
| Aroclor-1016 [2C] | 0.14 | 0.020 | mg/Kg wet | 0.200 | | 68.6 | 40-140 | | | |
| Aroclor-1260 | 0.15 | 0.020 | mg/Kg wet | 0.200 | | 74.9 | 40-140 | | | |
| Aroclor-1260 [2C] | 0.13 | 0.020 | mg/Kg wet | 0.200 | | 64.8 | 40-140 | | | |
| Surrogate: Decachlorobiphenyl | 0.164 | | mg/Kg wet | 0.200 | | 82.1 | 30-150 | | | |
| Surrogate: Decachlorobiphenyl [2C] | 0.137 | | mg/Kg wet | 0.200 | | 68.6 | 30-150 | | | |
| Surrogate: Tetrachloro-m-xylene | 0.155 | | mg/Kg wet | 0.200 | | 77.5 | 30-150 | | | |
| Surrogate: Tetrachloro-m-xylene [2C] | 0.143 | | mg/Kg wet | 0.200 | | 71.3 | 30-150 | | | |
| LCS Dup (B291930-BSD1) | | | | | | | | | | |
| Prepared: 10/07/21 Analyzed: 10/08/21 | | | | | | | | | | |
| Aroclor-1016 | 0.16 | 0.020 | mg/Kg wet | 0.200 | | 79.1 | 40-140 | 1.06 | 30 | |
| Aroclor-1016 [2C] | 0.14 | 0.020 | mg/Kg wet | 0.200 | | 71.3 | 40-140 | 3.91 | 30 | |
| Aroclor-1260 | 0.16 | 0.020 | mg/Kg wet | 0.200 | | 79.1 | 40-140 | 5.49 | 30 | |
| Aroclor-1260 [2C] | 0.14 | 0.020 | mg/Kg wet | 0.200 | | 69.1 | 40-140 | 6.47 | 30 | |
| Surrogate: Decachlorobiphenyl | 0.174 | | mg/Kg wet | 0.200 | | 86.8 | 30-150 | | | |
| Surrogate: Decachlorobiphenyl [2C] | 0.147 | | mg/Kg wet | 0.200 | | 73.4 | 30-150 | | | |
| Surrogate: Tetrachloro-m-xylene | 0.175 | | mg/Kg wet | 0.200 | | 87.6 | 30-150 | | | |
| Surrogate: Tetrachloro-m-xylene [2C] | 0.160 | | mg/Kg wet | 0.200 | | 79.9 | 30-150 | | | |

39 Spruce Street * East Longmeadow, MA 01028 * FAX 413/525-6405 * TEL. 413/525-2332

QUALITY CONTROL
Polychlorinated Biphenyls with 3540 Soxhlet Extraction - Quality Control

| Analyte | Result | Reporting Limit | Units | Spike Level | Source Result | %REC | %REC Limits | RPD | RPD Limit | Notes |
|--|--------|---------------------------|-----------|-------------|---------------------------------------|------|-------------|------|-----------|-------|
| Batch B291930 - SW-846 3540C | | | | | | | | | | |
| Matrix Spike (B291930-MS1) | | | | | | | | | | |
| | | Source: 2111833-20 | | | Prepared: 10/07/21 Analyzed: 10/08/21 | | | | | |
| Aroclor-1016 | 0.21 | 0.088 | mg/Kg dry | 0.219 | ND | 95.2 | 40-140 | | | |
| Aroclor-1016 [2C] | 0.19 | 0.088 | mg/Kg dry | 0.219 | ND | 85.8 | 40-140 | | | |
| Aroclor-1260 | 0.19 | 0.088 | mg/Kg dry | 0.219 | ND | 88.5 | 40-140 | | | |
| Aroclor-1260 [2C] | 0.18 | 0.088 | mg/Kg dry | 0.219 | ND | 83.3 | 40-140 | | | |
| Surrogate: Decachlorobiphenyl | 0.215 | | mg/Kg dry | 0.219 | | 98.1 | 30-150 | | | |
| Surrogate: Decachlorobiphenyl [2C] | 0.160 | | mg/Kg dry | 0.219 | | 72.8 | 30-150 | | | |
| Surrogate: Tetrachloro-m-xylene | 0.183 | | mg/Kg dry | 0.219 | | 83.5 | 30-150 | | | |
| Surrogate: Tetrachloro-m-xylene [2C] | 0.172 | | mg/Kg dry | 0.219 | | 78.6 | 30-150 | | | |
| Matrix Spike Dup (B291930-MSD1) | | | | | | | | | | |
| | | Source: 2111833-20 | | | Prepared: 10/07/21 Analyzed: 10/08/21 | | | | | |
| Aroclor-1016 | 0.19 | 0.088 | mg/Kg dry | 0.219 | ND | 84.9 | 40-140 | 11.4 | 50 | |
| Aroclor-1016 [2C] | 0.18 | 0.088 | mg/Kg dry | 0.219 | ND | 80.4 | 40-140 | 6.59 | 50 | |
| Aroclor-1260 | 0.18 | 0.088 | mg/Kg dry | 0.219 | ND | 79.8 | 40-140 | 10.3 | 50 | |
| Aroclor-1260 [2C] | 0.17 | 0.088 | mg/Kg dry | 0.219 | ND | 77.1 | 40-140 | 7.66 | 50 | |
| Surrogate: Decachlorobiphenyl | 0.172 | | mg/Kg dry | 0.219 | | 78.2 | 30-150 | | | |
| Surrogate: Decachlorobiphenyl [2C] | 0.143 | | mg/Kg dry | 0.219 | | 65.4 | 30-150 | | | |
| Surrogate: Tetrachloro-m-xylene | 0.171 | | mg/Kg dry | 0.219 | | 77.8 | 30-150 | | | |
| Surrogate: Tetrachloro-m-xylene [2C] | 0.164 | | mg/Kg dry | 0.219 | | 74.6 | 30-150 | | | |

39 Spruce Street * East Longmeadow, MA 01028 * FAX 413/525-6405 * TEL. 413/525-2332

IDENTIFICATION SUMMARY FOR SINGLE COMPONENT ANALYTES

F-2 (0.25-0.5)
SW-846 8082A

 Lab Sample ID: 2111833-02 Date(s) Analyzed: 10/08/2021 10/08/2021

 Instrument ID (1): ECD10 Instrument ID (2): ECD10

GC Column (1): ID: (mm) GC Column (2): ID: (mm)

| ANALYTE | COL | RT | RT WINDOW | | CONCENTRATION | %RPD |
|--------------|-----|-------|-----------|-------|---------------|------|
| | | | FROM | TO | | |
| Aroclor-1260 | 1 | 0.000 | -0.030 | 0.030 | 0.055 | |
| | 2 | 0.000 | -0.030 | 0.030 | 0.050 | 9.5 |

39 Spruce Street * East Longmeadow, MA 01028 * FAX 413/525-6405 * TEL. 413/525-2332

IDENTIFICATION SUMMARY FOR SINGLE COMPONENT ANALYTES

GG-1-Mid (0.5-1.5)

SW-846 8082A

 Lab Sample ID: 2111833-10 Date(s) Analyzed: 10/08/2021 10/08/2021

 Instrument ID (1): ECD10 Instrument ID (2): ECD10

GC Column (1): ID: (mm) GC Column (2): ID: (mm)

| ANALYTE | COL | RT | RT WINDOW | | CONCENTRATION | %RPD |
|--------------|-----|-------|-----------|-------|---------------|------|
| | | | FROM | TO | | |
| Aroclor-1254 | 1 | 0.000 | -0.030 | 0.030 | 0.091 | |
| | 2 | 0.000 | -0.030 | 0.030 | 0.065 | 33.3 |
| Aroclor-1260 | 1 | 0.000 | -0.030 | 0.030 | 0.082 | |
| | 2 | 0.000 | -0.030 | 0.030 | 0.076 | 7.6 |

39 Spruce Street * East Longmeadow, MA 01028 * FAX 413/525-6405 * TEL. 413/525-2332

IDENTIFICATION SUMMARY FOR SINGLE COMPONENT ANALYTES

H-2 (0.25-0.5)

SW-846 8082A

 Lab Sample ID: 2111833-11 Date(s) Analyzed: 10/08/2021 10/08/2021

 Instrument ID (1): ECD10 Instrument ID (2): ECD10

GC Column (1): ID: (mm) GC Column (2): ID: (mm)

| ANALYTE | COL | RT | RT WINDOW | | CONCENTRATION | %RPD |
|--------------|-----|-------|-----------|-------|---------------|------|
| | | | FROM | TO | | |
| Aroclor-1254 | 1 | 0.000 | -0.030 | 0.030 | 0.075 | |
| | 2 | 0.000 | -0.030 | 0.030 | 0.093 | 21.4 |

39 Spruce Street * East Longmeadow, MA 01028 * FAX 413/525-6405 * TEL. 413/525-2332

IDENTIFICATION SUMMARY FOR SINGLE COMPONENT ANALYTES

H-2 (0.5-1.5)

SW-846 8082A

 Lab Sample ID: 2111833-12 Date(s) Analyzed: 10/08/2021 10/08/2021

 Instrument ID (1): ECD10 Instrument ID (2): ECD10

GC Column (1): ID: (mm) GC Column (2): ID: (mm)

| ANALYTE | COL | RT | RT WINDOW | | CONCENTRATION | %RPD |
|--------------|-----|-------|-----------|-------|---------------|------|
| | | | FROM | TO | | |
| Aroclor-1254 | 1 | 0.000 | -0.030 | 0.030 | 0.046 | |
| | 2 | 0.000 | -0.030 | 0.030 | 0.057 | 21.4 |

39 Spruce Street * East Longmeadow, MA 01028 * FAX 413/525-6405 * TEL. 413/525-2332

IDENTIFICATION SUMMARY FOR SINGLE COMPONENT ANALYTES

I-1 (0.25-0.5)

SW-846 8082A

 Lab Sample ID: 2111833-17 Date(s) Analyzed: 10/08/2021 10/08/2021

 Instrument ID (1): ECD10 Instrument ID (2): ECD10

GC Column (1): ID: (mm) GC Column (2): ID: (mm)

| ANALYTE | COL | RT | RT WINDOW | | CONCENTRATION | %RPD |
|--------------|-----|-------|-----------|-------|---------------|------|
| | | | FROM | TO | | |
| Aroclor-1254 | 1 | 0.000 | -0.030 | 0.030 | 0.074 | |
| | 2 | 0.000 | -0.030 | 0.030 | 0.064 | 14.5 |
| Aroclor-1260 | 1 | 0.000 | -0.030 | 0.030 | 0.067 | |
| | 2 | 0.000 | -0.030 | 0.030 | 0.065 | 3.0 |

39 Spruce Street * East Longmeadow, MA 01028 * FAX 413/525-6405 * TEL. 413/525-2332

IDENTIFICATION SUMMARY FOR SINGLE COMPONENT ANALYTES

LCS

SW-846 8082A

 Lab Sample ID: B291930-BS1 Date(s) Analyzed: 10/08/2021 10/08/2021

 Instrument ID (1): ECD10 Instrument ID (2): ECD10

GC Column (1): ID: (mm) GC Column (2): ID: (mm)

| ANALYTE | COL | RT | RT WINDOW | | CONCENTRATION | %RPD |
|--------------|-----|-------|-----------|-------|---------------|------|
| | | | FROM | TO | | |
| Aroclor-1016 | 1 | 0.000 | -0.030 | 0.030 | 0.16 | |
| | 2 | 0.000 | -0.030 | 0.030 | 0.14 | 13.3 |
| Aroclor-1260 | 1 | 0.000 | -0.030 | 0.030 | 0.15 | |
| | 2 | 0.000 | -0.030 | 0.030 | 0.13 | 14.3 |

**IDENTIFICATION SUMMARY
 FOR SINGLE COMPONENT ANALYTES**

LCS Dup

SW-846 8082A

 Lab Sample ID: B291930-BSD1 Date(s) Analyzed: 10/08/2021 10/08/2021

 Instrument ID (1): ECD10 Instrument ID (2): ECD10

GC Column (1): ID: (mm) GC Column (2): ID: (mm)

| ANALYTE | COL | RT | RT WINDOW | | CONCENTRATION | %RPD |
|--------------|-----|-------|-----------|-------|---------------|------|
| | | | FROM | TO | | |
| Aroclor-1016 | 1 | 0.000 | -0.030 | 0.030 | 0.16 | |
| | 2 | 0.000 | -0.030 | 0.030 | 0.14 | 13.3 |
| Aroclor-1260 | 1 | 0.000 | -0.030 | 0.030 | 0.16 | |
| | 2 | 0.000 | -0.030 | 0.030 | 0.14 | 13.3 |

39 Spruce Street * East Longmeadow, MA 01028 * FAX 413/525-6405 * TEL. 413/525-2332

IDENTIFICATION SUMMARY FOR SINGLE COMPONENT ANALYTES

Matrix Spike

SW-846 8082A

 Lab Sample ID: B291930-MS1 Date(s) Analyzed: 10/08/2021 10/08/2021

 Instrument ID (1): ECD10 Instrument ID (2): ECD10

GC Column (1): ID: (mm) GC Column (2): ID: (mm)

| ANALYTE | COL | RT | RT WINDOW | | CONCENTRATION | %RPD |
|--------------|-----|-------|-----------|-------|---------------|------|
| | | | FROM | TO | | |
| Aroclor-1016 | 1 | 0.000 | -0.030 | 0.030 | 0.21 | |
| | 2 | 0.000 | -0.030 | 0.030 | 0.19 | 10.0 |
| Aroclor-1260 | 1 | 0.000 | -0.030 | 0.030 | 0.19 | |
| | 2 | 0.000 | -0.030 | 0.030 | 0.18 | 5.4 |



39 Spruce Street * East Longmeadow, MA 01028 * FAX 413/525-6405 * TEL. 413/525-2332

**IDENTIFICATION SUMMARY
FOR SINGLE COMPONENT ANALYTES**

Matrix Spike Dup

SW-846 8082A

Lab Sample ID: B291930-MSD1 Date(s) Analyzed: 10/08/2021 10/08/2021

Instrument ID (1): ECD10 Instrument ID (2): ECD10

GC Column (1): ID: (mm) GC Column (2): ID: (mm)

| ANALYTE | COL | RT | RT WINDOW | | CONCENTRATION | %RPD |
|--------------|-----|-------|-----------|-------|---------------|------|
| | | | FROM | TO | | |
| Aroclor-1016 | 1 | 0.000 | -0.030 | 0.030 | 0.19 | |
| | 2 | 0.000 | -0.030 | 0.030 | 0.18 | 5.4 |
| Aroclor-1260 | 1 | 0.000 | -0.030 | 0.030 | 0.18 | |
| | 2 | 0.000 | -0.030 | 0.030 | 0.17 | 5.7 |

39 Spruce Street * East Longmeadow, MA 01028 * FAX 413/525-6405 * TEL. 413/525-2332

FLAG/QUALIFIER SUMMARY

| | |
|-----|--|
| * | QC result is outside of established limits. |
| † | Wide recovery limits established for difficult compound. |
| ‡ | Wide RPD limits established for difficult compound. |
| # | Data exceeded client recommended or regulatory level |
| ND | Not Detected |
| RL | Reporting Limit is at the level of quantitation (LOQ) |
| DL | Detection Limit is the lower limit of detection determined by the MDL study |
| MCL | Maximum Contaminant Level |
| | Percent recoveries and relative percent differences (RPDs) are determined by the software using values in the calculation which have not been rounded. |
| | No results have been blank subtracted unless specified in the case narrative section. |
| J | Detected but below the Reporting Limit (lowest calibration standard); therefore, result is an estimated concentration (CLP J-Flag). |
| U | Analyte included in the analysis, but not detected |

39 Spruce Street * East Longmeadow, MA 01028 * FAX 413/525-6405 * TEL. 413/525-2332

CERTIFICATIONS
Certified Analyses included in this Report

| Analyte | Certifications |
|-----------------------------|----------------------|
| <i>SW-846 8082A in Soil</i> | |
| Aroclor-1016 | CT,NH,NY,ME,NC,VA,PA |
| Aroclor-1016 [2C] | CT,NH,NY,ME,NC,VA,PA |
| Aroclor-1221 | CT,NH,NY,ME,NC,VA,PA |
| Aroclor-1221 [2C] | CT,NH,NY,ME,NC,VA,PA |
| Aroclor-1232 | CT,NH,NY,ME,NC,VA,PA |
| Aroclor-1232 [2C] | CT,NH,NY,ME,NC,VA,PA |
| Aroclor-1242 | CT,NH,NY,ME,NC,VA,PA |
| Aroclor-1242 [2C] | CT,NH,NY,ME,NC,VA,PA |
| Aroclor-1248 | CT,NH,NY,ME,NC,VA,PA |
| Aroclor-1248 [2C] | CT,NH,NY,ME,NC,VA,PA |
| Aroclor-1254 | CT,NH,NY,ME,NC,VA,PA |
| Aroclor-1254 [2C] | CT,NH,NY,ME,NC,VA,PA |
| Aroclor-1260 | CT,NH,NY,ME,NC,VA,PA |
| Aroclor-1260 [2C] | CT,NH,NY,ME,NC,VA,PA |
| Aroclor-1262 | NY,NC,VA,PA |
| Aroclor-1262 [2C] | NY,NC,VA,PA |
| Aroclor-1268 | NY,NC,VA,PA |
| Aroclor-1268 [2C] | NY,NC,VA,PA |

Con-Test, a Pace Environmental Laboratory, operates under the following certifications and accreditations:

| Code | Description | Number | Expires |
|-------|--|---------------|------------|
| AIHA | AIHA-LAP, LLC - ISO17025:2017 | 100033 | 03/1/2022 |
| MA | Massachusetts DEP | M-MA100 | 06/30/2022 |
| CT | Connecticut Department of Public Health | PH-0165 | 12/31/2022 |
| NY | New York State Department of Health | 10899 NELAP | 04/1/2022 |
| NH-S | New Hampshire Environmental Lab | 2516 NELAP | 02/5/2022 |
| RI | Rhode Island Department of Health | LAO00112 | 12/30/2021 |
| NC | North Carolina Div. of Water Quality | 652 | 12/31/2021 |
| NJ | New Jersey DEP | MA007 NELAP | 06/30/2022 |
| FL | Florida Department of Health | E871027 NELAP | 06/30/2022 |
| VT | Vermont Department of Health Lead Laboratory | LL720741 | 07/30/2022 |
| ME | State of Maine | MA00100 | 06/9/2023 |
| VA | Commonwealth of Virginia | 460217 | 12/14/2021 |
| NH-P | New Hampshire Environmental Lab | 2557 NELAP | 09/6/2022 |
| VT-DW | Vermont Department of Health Drinking Water | VT-255716 | 06/12/2022 |
| NC-DW | North Carolina Department of Health | 25703 | 07/31/2022 |
| PA | Commonwealth of Pennsylvania DEP | 68-05812 | 06/30/2022 |
| MI | Dept. of Env, Great Lakes, and Energy | 9100 | 09/6/2022 |



0171833

Phone: 413-525-2332
 Fax: 413-525-6405
 Email: info@contestlabs.com

http://www.contestlabs.com

CHAIN OF CUSTODY RECORD

39 Spruce Street
 East Longmeadow, MA 01028

Doc # 381 Rev 4_01/08/2020

Company Name: Wilcox and Barton, Inc.
 Address: #1B Commons Drive Unit 12B Londonderry, NH
 Phone: 603 309 4190
 Project Name:
 Project Location: 375 Banfield Rd, Portsmouth NH
 Project Number: BANF0005
 Project Manager: Bill Wilcox
 Con-Test Quote Name/Number:
 Invoice Recipient:
 Sampled By: B. Dutra

| Requested Turnaround Time | | Dissolved Metal Samples | |
|--|---|---|----------------|
| 7-Day <input type="checkbox"/> | 10-Day <input type="checkbox"/> | <input type="radio"/> | Field Filtered |
| PFAS 10-Day (std) <input type="checkbox"/> | Due Date 5 day | <input type="radio"/> | Lab to Filter |
| Rush-Approval Required | | Orthophosphate Samples | |
| 1-Day <input type="checkbox"/> | 3-Day <input type="checkbox"/> | <input type="radio"/> | Field Filtered |
| 2-Day <input type="checkbox"/> | 4-Day <input type="checkbox"/> | <input type="radio"/> | Lab to Filter |
| Data Delivery | | | |
| Format: PDF <input checked="" type="checkbox"/> | EXCEL <input checked="" type="checkbox"/> | PCB ONLY | |
| Other: | | SOXHLET <input checked="" type="checkbox"/> | |
| CLP Like Data Pkg Required: <input type="checkbox"/> | | NON SOXHLET <input type="checkbox"/> | |
| Email To: wwilcox mbroussard | | | |
| Fax To #: | | | |

ANALYSIS REQUESTED

| | | | | | | | | | | | | | | | | | | | | | | |
|--|--|--|--|--|--|--|--|--|--|--|--|--|--|--|--|--|--|--|--|--|--|--|
| | | | | | | | | | | | | | | | | | | | | | | |
|--|--|--|--|--|--|--|--|--|--|--|--|--|--|--|--|--|--|--|--|--|--|--|

PCB 8082 with Soxhlet extraction (35-40)

² Preservation Code

Total Number Of:

VIALS _____
 GLASS _____
 PLASTIC _____
 BACTERIA _____
 ENCORE _____

Glassware in the fridge? Y / N
 / N

Glassware in freezer? Y / N
 / N

Prepackaged Cooler? Y / N
 / N

*Contest is not responsible for missing samples from prepacked coolers

| Con-Test Work Order# | Client Sample ID / Description | Beginning Date/Time | Ending Date/Time | COMP/GRAB | ¹ Matrix Code | Conc Code | VIALS | GLASS | PLASTIC | BACTERIA | ENCORE |
|----------------------|--------------------------------|---------------------|------------------|-----------|--------------------------|-----------|-------|-------|---------|----------|--------|
| 1 | E-2 (0.5-1.5) | 9/29/21 | 9:15 | Grab | S | U | | | | | |
| 2 | F-2 (0.25-0.5) | | 9:20 | Grab | S | U | | | | | |
| 3 | F-2 (0.5-1.5) | | 9:22 | Grab | S | U | | | | | |
| 4 | F-2 (1.5-3) | | 9:25 | Grab | S | U | | | | | |
| 5 | FF-1-mid (0.25-0.5) | | 9:30 | Grab | S | U | | | | | |
| 6 | FF-1-mid (0.5-1.5) | | 9:32 | Grab | S | U | | | | | |
| 7 | G-1 (0.25-0.5) | | 9:35 | Grab | S | U | | | | | |
| 8 | G-1 (0.5-1.5) | | 9:37 | Grab | S | U | | | | | |
| 9 | G-1-mid (0.25-0.5) | | 9:40 | Grab | S | U | | | | | |
| 10 | G-1-mid (0.5-1.5) | | 9:45 | Grab | S | U | | | | | |

Retinquished by: (signature) *[Signature]* Date/Time: 9/30 17:00
 Client Comments: A pricing

Received by: (signature) *[Signature]* Date/Time: 9/30/21 17:00

Retinquished by: (signature) *[Signature]* Date/Time: 9/30/21 18:50

Received by: (signature) *[Signature]* Date/Time: 2-3, 4-8 9/30/21 17:55

Retinquished by: (signature) _____ Date/Time: _____

Received by: (signature) _____ Date/Time: _____

Retinquished by: (signature) _____ Date/Time: _____

Received by: (signature) _____ Date/Time: _____

| Detection Limit Requirements | Special Requirements |
|------------------------------|--|
| MA <input type="checkbox"/> | MA MCP Required <input type="checkbox"/> |
| | MCP Certification Form Required <input type="checkbox"/> |
| | CT RCP Required <input type="checkbox"/> |
| | RCP Certification Form Required <input type="checkbox"/> |
| | MA State DW Required <input type="checkbox"/> |
| Other: SPS | PWSID # |

Please use the following codes to indicate possible sample concentration within the Conc Code column above:
 H - High; M - Medium; L - Low; C - Clean; U - Unknown

- ¹ Matrix Codes:
 GW = Ground Water
 WW = Waste Water
 DW = Drinking Water
 A = Air
 S = Soil
 SL = Sludge
 SOL = Solid
 O = Other (please define)
- ² Preservation Codes:
 I = Iced
 H = HCL
 M = Methanol
 N = Nitric Acid
 S = Sulfuric Acid
 B = Sodium Bisulfate
 X = Sodium Hydroxide
 T = Sodium Thiosulfate
 O = Other (please define)

Comments:

Disclaimer: Con-Test Labs is not responsible for any omitted information on the Chain of Custody. The Chain of Custody is a legal document that must be complete and accurate and is used to determine what analyses the laboratory will perform. Any missing information is not the laboratory's responsibility. Con-Test values your partnership on each project and will try to assist with missing information, but will not be held accountable.

2171833



Phone: 413-525-2332
 Fax: 413-525-6405
 Email: info@contestlabs.com

http://www.contestlabs.com

CHAIN OF CUSTODY RECORD

39 Spruce Street
 East Longmeadow, MA 01028

Doc # 381 Rev 4_01/08/2020

Company Name: **Wilcox and Barton, Inc.**
 Address: #1B Commons Drive Unit 12B Londonderry, NH
 Phone: **603 369 4190**
 Project Name: **375 Banfield Rd, Portsmouth NH**
 Project Location: **375 Banfield Rd, Portsmouth NH**
 Project Number: **BANF0005**
 Project Manager: **Bill Wilcox**
 Con-Test Quote Name/Number:
 Invoice Recipient:
 Sampled By: **B. Dutra**

Requested Turnaround Time
 7-Day 10-Day
 PFAS 10-Day (std) Due Date 5 day

Dissolved Metals Samples
 Field Filtered
 Lab to Filter

Rush Approval Required
 1-Day 3-Day
 2-Day 4-Day

Orthophosphate Samples
 Field Filtered
 Lab to Filter

Data Delivery
 Format: PDF EXCEL
 Other: **PCB ONLY**
 CLP Like Data Pkg Required:
 Email To: wwilcox mbroussard
 Fax To #: **NON SOXHLET**

ANALYSIS REQUESTED

| | | | | | | | | | | | |
|--|--|--|--|--|--|--|--|--|--|--|--|
| | | | | | | | | | | | |
| | | | | | | | | | | | |
| | | | | | | | | | | | |
| | | | | | | | | | | | |
| | | | | | | | | | | | |
| | | | | | | | | | | | |
| | | | | | | | | | | | |
| | | | | | | | | | | | |
| | | | | | | | | | | | |
| | | | | | | | | | | | |

PCB 8082 with soxhlet extraction (3540)

| Con-Test Work Order# | Client Sample ID / Description | Beginning Date/Time | Ending Date/Time | COMP/GRAB | Matrix Code | Conc Code | VIALS | GLASS | PLASTIC | BACTERIA | ENCORE |
|----------------------|--------------------------------|---------------------|------------------|-----------|-------------|-----------|-------|-------|---------|----------|--------|
| 11 | H-2 (0.25-0.5) | 9/29/21 | 9:58 | Grab | S | U | | 1 | | | |
| 12 | H-2 (0.5-1.5) | | 10:00 | Grab | S | U | | 1 | | | |
| 13 | H-2 (1.5-3) | | 10:02 | Grab | S | U | | 1 | | | |
| 14 | HH-1-mid (0.25-0.5) | | 10:09 | Grab | S | U | | 1 | | | |
| 15 | HH-1-mid (0.5-1.5) | | 10:17 | Grab | S | U | | 1 | | | |
| 16 | HH-1-mid (1.5-3) | | 10:15 | Grab | S | U | | 1 | | | |
| 17 | I-1 (0.25-0.5) | | 10:20 | Grab | S | U | | 1 | | | |
| 18 | I-1 (0.5-1.5) | | 10:22 | Grab | S | U | | 1 | | | |
| 19 | G-3 (0.25-0.5) | | 10:38 | Grab | S | U | | 1 | | | |
| 20 | G-3 (0.5-1.5) | | 10:40 | Grab | S | U | | 1 | | | |

| | | | | | | | | | | | |
|--|--|--|--|--|--|--|--|--|--|--|--|
| | | | | | | | | | | | |
| | | | | | | | | | | | |
| | | | | | | | | | | | |
| | | | | | | | | | | | |
| | | | | | | | | | | | |
| | | | | | | | | | | | |
| | | | | | | | | | | | |
| | | | | | | | | | | | |
| | | | | | | | | | | | |
| | | | | | | | | | | | |
| | | | | | | | | | | | |

2 Preservation Code

Total Number Of:

VIALS _____
 GLASS _____
 PLASTIC _____
 BACTERIA _____
 ENCORE _____

Glassware in the fridge? Y / N
 / N

Glassware in freezer? Y / N
 / N

Prepackaged Cooler? Y / N
 / N

*Contest is not responsible for missing samples from prepacked coolers

Relinquished by: (signature) **Bill Wilcox** Date/Time: **9/30/21 17:00**

Received by: (signature) **John Kelly** Date/Time: **9/30/21 17:00**

Relinquished by: (signature) **John Kelly** Date/Time: **9/30/21 18:55**

Received by: (signature) **John Kelly** Date/Time: **9/30/21 18:55**

Relinquished by: (signature) **John Kelly** Date/Time: **9/30/21 18:55**

Received by: (signature) **John Kelly** Date/Time: **9/30/21 18:55**

Client Comments: A pricing

| Detection Limit Requirements | Special Requirements |
|-------------------------------------|--|
| MA <input type="checkbox"/> | MA MCP Required <input type="checkbox"/> |
| | MCP Certification Form Required <input type="checkbox"/> |
| | CT RCP Required <input type="checkbox"/> |
| | RCP Certification Form Required <input type="checkbox"/> |
| | MA State DW Required <input type="checkbox"/> |
| PWSID # SRS | |
| Project Entity | |
| Government <input type="checkbox"/> | Municipality <input type="checkbox"/> |
| Federal <input type="checkbox"/> | 21 J <input type="checkbox"/> |
| City <input type="checkbox"/> | Brownfield <input type="checkbox"/> |
| | MWRA <input type="checkbox"/> |
| | School <input type="checkbox"/> |
| | MBTA <input type="checkbox"/> |
| | WRTA <input type="checkbox"/> |

Please use the following codes to indicate possible sample concentration within the Conc Code column above:
 H - High; M - Medium; L - Low; C - Clean; U - Unknown

1 Matrix Codes:
 GW = Ground Water
 WW = Waste Water
 DW = Drinking Water
 A = Air
 S = Soil
 SL = Sludge
 SOL = Solid
 O = Other (please define)

2 Preservation Codes:
 i = Iced
 H = HCL
 M = Methanol
 N = Nitric Acid
 S = Sulfuric Acid
 B = Sodium Bisulfate
 X = Sodium Hydroxide
 T = Sodium Thiosulfate
 O = Other (please define)

Other:
 Chromatogram
 AIHA-LAP, LLC

NEELAC and AIHA-LAP, LLC Accredited

Disclaimer: Con-Test Labs is not responsible for any omitted information on the Chain of Custody. The Chain of Custody is a legal document that must be complete and accurate and is used to determine what analyses the laboratory will perform. Any missing information is not the laboratory's responsibility. Con-Test values your partnership on each project and will try to assist with missing information, but will not be held accountable.

I Have Not Confirmed Sample Container Numbers With Lab Staff Before Relinquishing Over Samples



con-test
ANALYTICAL LABORATORY

Doc# 277 Rev 5 2017

Login Sample Receipt Checklist - (Rejection Criteria Listing - Using Acceptance Policy) Any False Statement will be brought to the attention of the Client - State True or False

Client Wilcox & Barton

Received By RLF Date 9/30/21 Time 1855

How were the samples received? In Cooler T No Cooler _____ On Ice T No Ice _____
Direct from Sampling _____ Ambient _____ Melted Ice _____

Were samples within Temperature? 2-6°C T By Gun # 3 Actual Temp - 2.3, 4.8°
By Blank # _____ Actual Temp - _____

Was Custody Seal Intact? NA Were Samples Tampered with? NA
Was COC Relinquished? T Does Chain Agree With Samples? T

Are there broken/leaking/loose caps on any samples? F

Is COC in ink/ Legible? T Were samples received within holding time? T

Did COC include all pertinent Information? Client T Analysis T Sampler Name T
Project T ID's T Collection Dates/Times T

Are Sample labels filled out and legible? T

Are there Lab to Filters? F Who was notified? _____

Are there Rushes? F Who was notified? _____

Are there Short Holds? F Who was notified? _____

Is there enough Volume? T

Is there Headspace where applicable? NA MS/MSD? F

Proper Media/Containers Used? T Is splitting samples required? F

Were trip blanks received? F On COC? F

Do all samples have the proper pH? Acid NA Base NA

| Vials | # | Containers: | # | # | # |
|--------------|---|--------------|---|-----------------|---------------|
| Unp- | | 1 Liter Amb. | | 1 Liter Plastic | 16 oz Amb. |
| HCL- | | 500 mL Amb. | | 500 mL Plastic | 8oz Amb/Clear |
| Meoh- | | 250 mL Amb. | | 250 mL Plastic | 4oz Amb/Clear |
| Bisulfate- | | Flashpoint | | Col./Bacteria | 2oz Amb/Clear |
| DI- | | Other Glass | | Other Plastic | Encore |
| Thiosulfate- | | SOC Kit | | Plastic Bag | Frozen: |
| Sulfuric- | | Perchlorate | | Ziplock | |

Unused Media

| Vials | # | Containers: | # | # | # |
|--------------|---|---------------|---|-----------------|---------------|
| Unp- | | 1 Liter Amb. | | 1 Liter Plastic | 16 oz Amb. |
| HCL- | | 500 mL Amb. | | 500 mL Plastic | 8oz Amb/Clear |
| Meoh- | | 250 mL Amb. | | 250 mL Plastic | 4oz Amb/Clear |
| Bisulfate- | | Col./Bacteria | | Flashpoint | 2oz Amb/Clear |
| DI- | | Other Plastic | | Other Glass | Encore |
| Thiosulfate- | | SOC Kit | | Plastic Bag | Frozen: |
| Sulfuric- | | Perchlorate | | Ziplock | |

Comments:

October 11, 2021

William Wilcox
Wilcox & Barton
1115 Route 100B, Suite 200
Moretown, VT 05660

Project Location: 375 Banfield Rd., Portsmouth, NH
Client Job Number:
Project Number: BANF0005
Laboratory Work Order Number: 21I1836

Enclosed are results of analyses for samples as received by the laboratory on September 30, 2021. If you have any questions concerning this report, please feel free to contact me.

Sincerely,



Scott C. Basal
Project Manager

Table of Contents

| | |
|--------------------------------|----|
| Sample Summary | 4 |
| Case Narrative | 5 |
| Sample Results | 6 |
| 21I1836-01 | 6 |
| 21I1836-02 | 8 |
| 21I1836-03 | 10 |
| 21I1836-04 | 12 |
| 21I1836-05 | 14 |
| 21I1836-06 | 16 |
| 21I1836-07 | 18 |
| 21I1836-08 | 20 |
| 21I1836-09 | 22 |
| 21I1836-10 | 24 |
| 21I1836-11 | 26 |
| 21I1836-12 | 28 |
| 21I1836-13 | 30 |
| 21I1836-14 | 32 |
| 21I1836-15 | 34 |
| 21I1836-16 | 36 |
| 21I1836-17 | 38 |
| 21I1836-18 | 40 |
| 21I1836-19 | 42 |
| 21I1836-20 | 44 |
| Sample Preparation Information | 46 |
| QC Data | 47 |

Table of Contents (continued)

| | |
|--|----|
| Polychlorinated Biphenyls with 3540 Soxhlet Extraction | 47 |
| B292025 | 47 |
| Dual Column RPD Report | 49 |
| Flag/Qualifier Summary | 60 |
| Certifications | 61 |
| Chain of Custody/Sample Receipt | 62 |

39 Spruce Street * East Longmeadow, MA 01028 * FAX 413/525-6405 * TEL. 413/525-2332

 Wilcox & Barton
 1115 Route 100B, Suite 200
 Moretown, VT 05660
 ATTN: William Wilcox

REPORT DATE: 10/11/2021

PURCHASE ORDER NUMBER:

PROJECT NUMBER: BANF0005

ANALYTICAL SUMMARY

WORK ORDER NUMBER: 2111836

The results of analyses performed on the following samples submitted to CON-TEST, a Pace Analytical Laboratory, are found in this report.

PROJECT LOCATION: 375 Banfield Rd., Portsmouth, NH

| FIELD SAMPLE # | LAB ID: | MATRIX | SAMPLE DESCRIPTION | TEST | SUB LAB |
|---------------------|------------|--------|--------------------|--------------------------|---------|
| GG-2-Mid (0.25-0.5) | 2111836-01 | Soil | | SM 2540G SW-846 8082A | |
| GG-2-Mid (0.5-1.5) | 2111836-02 | Soil | | SM 2540G SW-846 8082A | |
| II-6-Mid (0.25-0.5) | 2111836-03 | Soil | | SM 2540G SW-846 8082A | |
| II-6-Mid (0.5-1.5) | 2111836-04 | Soil | | SM 2540G SW-846 8082A | |
| II-6-Mid (1.5-3) | 2111836-05 | Soil | | SM 2540G SW-846 8082A | |
| H-6 (0.25-0.5) | 2111836-06 | Soil | | SM 2540G SW-846 8082A | |
| H-6 (0.5-1.5) | 2111836-07 | Soil | | SM 2540G SW-846 8082A | |
| H-6 (1.5-3) | 2111836-08 | Soil | | SM 2540G SW-846 8082A | |
| I-5-Mid (0.25-0.5) | 2111836-09 | Soil | | SM 2540G SW-846 8082A | |
| I-5-Mid (0.5-1.5) | 2111836-10 | Soil | | SM 2540G SW-846 8082A | |
| J-5 (0.25-0.5) | 2111836-11 | Soil | | SM 2540G SW-846 8082A | |
| J-5 (0.5-1.5) | 2111836-12 | Soil | | SM 2540G SW-846 8082A | |
| JJ-6-Mid (0.25-0.5) | 2111836-13 | Soil | | SM 2540G SW-846 8082A | |
| JJ-6-Mid (0.5-1.5) | 2111836-14 | Soil | | SM 2540G SW-846 8082A | |
| JJ-8 (0.25-0.5) | 2111836-15 | Soil | | SM 2540G SW-846 8082A | |
| JJ-8 (0.5-1.5) | 2111836-16 | Soil | | SM 2540G SW-846 8082A | |
| JJ-8 (1.5-3) | 2111836-17 | Soil | | SM 2540G SW-846 8082A | |
| JJ-9 (0.25-0.5) | 2111836-18 | Soil | | SM 2540G SW-846 8082A | |
| JJ-9 (0.5-1.5) | 2111836-19 | Soil | | SM 2540G SW-846 8082A | |
| JJ-7 (0.25-0.5) | 2111836-20 | Soil | | SM 2540G SW-846 8082A | |

CASE NARRATIVE SUMMARY

All reported results are within defined laboratory quality control objectives unless listed below or otherwise qualified in this report.

SW-846 8082A

Qualifications:

S-01

The surrogate recovery for this sample is not available due to sample dilution below the surrogate reporting limit required from high analyte concentration and/or matrix interferences.

Analyte & Samples(s) Qualified:

Decachlorobiphenyl

2111836-09[I-5-Mid (0.25-0.5)], 2111836-18[JJ-9 (0.25-0.5)], 2111836-19[JJ-9 (0.5-1.5)]

Decachlorobiphenyl [2C]

2111836-09[I-5-Mid (0.25-0.5)], 2111836-18[JJ-9 (0.25-0.5)], 2111836-19[JJ-9 (0.5-1.5)]

Tetrachloro-m-xylene

2111836-09[I-5-Mid (0.25-0.5)], 2111836-18[JJ-9 (0.25-0.5)], 2111836-19[JJ-9 (0.5-1.5)]

Tetrachloro-m-xylene [2C]

2111836-09[I-5-Mid (0.25-0.5)], 2111836-18[JJ-9 (0.25-0.5)], 2111836-19[JJ-9 (0.5-1.5)]

The results of analyses reported only relate to samples submitted to Con-Test, a Pace Analytical Laboratory, for testing.

I certify that the analyses listed above, unless specifically listed as subcontracted, if any, were performed under my direction according to the approved methodologies listed in this document, and that based upon my inquiry of those individuals immediately responsible for obtaining the information, the material contained in this report is, to the best of my knowledge and belief, accurate and complete.



Daren J. Damboragian
Director of Operations

39 Spruce Street * East Longmeadow, MA 01028 * FAX 413/525-6405 * TEL. 413/525-2332

Project Location: 375 Banfield Rd., Portsmouth, NH Sample Description:

Work Order: 2111836

Date Received: 9/30/2021

Field Sample #: GG-2-Mid (0.25-0.5)

Sampled: 9/29/2021 10:45

Sample ID: 2111836-01

Sample Matrix: Soil

Polychlorinated Biphenyls with 3540 Soxhlet Extraction

| Analyte | Results | RL | DL | Units | Dilution | Flag/Qual | Method | Date Prepared | Date/Time Analyzed | Analyst |
|--------------------------|---------|------------|-----------------|-----------|----------|-----------|--------------|---------------|--------------------|---------|
| Aroclor-1016 [1] | ND | 0.086 | 0.039 | mg/Kg dry | 4 | U | SW-846 8082A | 10/8/21 | 10/10/21 4:42 | TG |
| Aroclor-1221 [1] | ND | 0.086 | 0.065 | mg/Kg dry | 4 | U | SW-846 8082A | 10/8/21 | 10/10/21 4:42 | TG |
| Aroclor-1232 [1] | ND | 0.086 | 0.078 | mg/Kg dry | 4 | U | SW-846 8082A | 10/8/21 | 10/10/21 4:42 | TG |
| Aroclor-1242 [1] | ND | 0.086 | 0.065 | mg/Kg dry | 4 | U | SW-846 8082A | 10/8/21 | 10/10/21 4:42 | TG |
| Aroclor-1248 [1] | ND | 0.086 | 0.030 | mg/Kg dry | 4 | U | SW-846 8082A | 10/8/21 | 10/10/21 4:42 | TG |
| Aroclor-1254 [1] | ND | 0.086 | 0.034 | mg/Kg dry | 4 | U | SW-846 8082A | 10/8/21 | 10/10/21 4:42 | TG |
| Aroclor-1260 [1] | ND | 0.086 | 0.047 | mg/Kg dry | 4 | U | SW-846 8082A | 10/8/21 | 10/10/21 4:42 | TG |
| Aroclor-1262 [1] | ND | 0.086 | 0.043 | mg/Kg dry | 4 | U | SW-846 8082A | 10/8/21 | 10/10/21 4:42 | TG |
| Aroclor-1268 [1] | ND | 0.086 | 0.069 | mg/Kg dry | 4 | U | SW-846 8082A | 10/8/21 | 10/10/21 4:42 | TG |
| Surrogates | | % Recovery | Recovery Limits | | | Flag/Qual | | | | |
| Decachlorobiphenyl [1] | | 71.6 | 30-150 | | | | | | 10/10/21 4:42 | |
| Decachlorobiphenyl [2] | | 62.8 | 30-150 | | | | | | 10/10/21 4:42 | |
| Tetrachloro-m-xylene [1] | | 71.0 | 30-150 | | | | | | 10/10/21 4:42 | |
| Tetrachloro-m-xylene [2] | | 66.9 | 30-150 | | | | | | 10/10/21 4:42 | |

39 Spruce Street * East Longmeadow, MA 01028 * FAX 413/525-6405 * TEL. 413/525-2332

Project Location: 375 Banfield Rd., Portsmouth, NH

Sample Description:

Work Order: 2111836

Date Received: 9/30/2021

Field Sample #: GG-2-Mid (0.25-0.5)

Sampled: 9/29/2021 10:45

Sample ID: 2111836-01

Sample Matrix: Soil

Conventional Chemistry Parameters by EPA/APHA/SW-846 Methods (Total)

| Analyte | Results | RL | Units | Dilution | Flag/Qual | Method | Date Prepared | Date/Time Analyzed | Analyst |
|----------|---------|----|-------|----------|-----------|----------|---------------|--------------------|---------|
| % Solids | 92.8 | | % Wt | 1 | | SM 2540G | 10/6/21 | 10/7/21 13:01 | MJH |

39 Spruce Street * East Longmeadow, MA 01028 * FAX 413/525-6405 * TEL. 413/525-2332

Project Location: 375 Banfield Rd., Portsmouth, NH Sample Description:

Work Order: 2111836

Date Received: 9/30/2021

Field Sample #: GG-2-Mid (0.5-1.5)

Sampled: 9/29/2021 10:47

Sample ID: 2111836-02

Sample Matrix: Soil

Polychlorinated Biphenyls with 3540 Soxhlet Extraction

| Analyte | Results | RL | DL | Units | Dilution | Flag/Qual | Method | Date Prepared | Date/Time Analyzed | Analyst |
|--------------------------|---------|------------|-----------------|-----------|----------|-----------|--------------|---------------|--------------------|---------|
| Aroclor-1016 [1] | ND | 0.089 | 0.040 | mg/Kg dry | 4 | U | SW-846 8082A | 10/8/21 | 10/10/21 5:00 | TG |
| Aroclor-1221 [1] | ND | 0.089 | 0.067 | mg/Kg dry | 4 | U | SW-846 8082A | 10/8/21 | 10/10/21 5:00 | TG |
| Aroclor-1232 [1] | ND | 0.089 | 0.080 | mg/Kg dry | 4 | U | SW-846 8082A | 10/8/21 | 10/10/21 5:00 | TG |
| Aroclor-1242 [1] | ND | 0.089 | 0.067 | mg/Kg dry | 4 | U | SW-846 8082A | 10/8/21 | 10/10/21 5:00 | TG |
| Aroclor-1248 [1] | ND | 0.089 | 0.031 | mg/Kg dry | 4 | U | SW-846 8082A | 10/8/21 | 10/10/21 5:00 | TG |
| Aroclor-1254 [1] | ND | 0.089 | 0.036 | mg/Kg dry | 4 | U | SW-846 8082A | 10/8/21 | 10/10/21 5:00 | TG |
| Aroclor-1260 [1] | ND | 0.089 | 0.049 | mg/Kg dry | 4 | U | SW-846 8082A | 10/8/21 | 10/10/21 5:00 | TG |
| Aroclor-1262 [1] | ND | 0.089 | 0.045 | mg/Kg dry | 4 | U | SW-846 8082A | 10/8/21 | 10/10/21 5:00 | TG |
| Aroclor-1268 [1] | ND | 0.089 | 0.071 | mg/Kg dry | 4 | U | SW-846 8082A | 10/8/21 | 10/10/21 5:00 | TG |
| Surrogates | | % Recovery | Recovery Limits | | | Flag/Qual | | | | |
| Decachlorobiphenyl [1] | | 77.7 | 30-150 | | | | | | 10/10/21 5:00 | |
| Decachlorobiphenyl [2] | | 68.4 | 30-150 | | | | | | 10/10/21 5:00 | |
| Tetrachloro-m-xylene [1] | | 79.1 | 30-150 | | | | | | 10/10/21 5:00 | |
| Tetrachloro-m-xylene [2] | | 74.6 | 30-150 | | | | | | 10/10/21 5:00 | |

39 Spruce Street * East Longmeadow, MA 01028 * FAX 413/525-6405 * TEL. 413/525-2332

Project Location: 375 Banfield Rd., Portsmouth, NH

Sample Description:

Work Order: 2111836

Date Received: 9/30/2021

Field Sample #: GG-2-Mid (0.5-1.5)

Sampled: 9/29/2021 10:47

Sample ID: 2111836-02

Sample Matrix: Soil

Conventional Chemistry Parameters by EPA/APHA/SW-846 Methods (Total)

| Analyte | Results | RL | Units | Dilution | Flag/Qual | Method | Date Prepared | Date/Time Analyzed | Analyst |
|----------|---------|----|-------|----------|-----------|----------|---------------|--------------------|---------|
| % Solids | 89.7 | | % Wt | 1 | | SM 2540G | 10/6/21 | 10/7/21 13:01 | MJH |

39 Spruce Street * East Longmeadow, MA 01028 * FAX 413/525-6405 * TEL. 413/525-2332

Project Location: 375 Banfield Rd., Portsmouth, NH Sample Description:

Work Order: 2111836

Date Received: 9/30/2021

Field Sample #: II-6-Mid (0.25-0.5)

Sampled: 9/29/2021 11:40

Sample ID: 2111836-03

Sample Matrix: Soil

Polychlorinated Biphenyls with 3540 Soxhlet Extraction

| Analyte | Results | RL | DL | Units | Dilution | Flag/Qual | Method | Date Prepared | Date/Time Analyzed | Analyst |
|--------------------------|---------|------------|-----------------|-----------|----------|-----------|--------------|---------------|--------------------|---------|
| Aroclor-1016 [1] | ND | 0.087 | 0.039 | mg/Kg dry | 4 | U | SW-846 8082A | 10/8/21 | 10/10/21 5:18 | TG |
| Aroclor-1221 [1] | ND | 0.087 | 0.065 | mg/Kg dry | 4 | U | SW-846 8082A | 10/8/21 | 10/10/21 5:18 | TG |
| Aroclor-1232 [1] | ND | 0.087 | 0.078 | mg/Kg dry | 4 | U | SW-846 8082A | 10/8/21 | 10/10/21 5:18 | TG |
| Aroclor-1242 [1] | ND | 0.087 | 0.065 | mg/Kg dry | 4 | U | SW-846 8082A | 10/8/21 | 10/10/21 5:18 | TG |
| Aroclor-1248 [1] | ND | 0.087 | 0.030 | mg/Kg dry | 4 | U | SW-846 8082A | 10/8/21 | 10/10/21 5:18 | TG |
| Aroclor-1254 [1] | ND | 0.087 | 0.035 | mg/Kg dry | 4 | U | SW-846 8082A | 10/8/21 | 10/10/21 5:18 | TG |
| Aroclor-1260 [1] | ND | 0.087 | 0.048 | mg/Kg dry | 4 | U | SW-846 8082A | 10/8/21 | 10/10/21 5:18 | TG |
| Aroclor-1262 [1] | ND | 0.087 | 0.044 | mg/Kg dry | 4 | U | SW-846 8082A | 10/8/21 | 10/10/21 5:18 | TG |
| Aroclor-1268 [1] | ND | 0.087 | 0.070 | mg/Kg dry | 4 | U | SW-846 8082A | 10/8/21 | 10/10/21 5:18 | TG |
| Surrogates | | % Recovery | Recovery Limits | | | Flag/Qual | | | | |
| Decachlorobiphenyl [1] | | 76.6 | 30-150 | | | | | | 10/10/21 5:18 | |
| Decachlorobiphenyl [2] | | 67.0 | 30-150 | | | | | | 10/10/21 5:18 | |
| Tetrachloro-m-xylene [1] | | 76.0 | 30-150 | | | | | | 10/10/21 5:18 | |
| Tetrachloro-m-xylene [2] | | 71.7 | 30-150 | | | | | | 10/10/21 5:18 | |

39 Spruce Street * East Longmeadow, MA 01028 * FAX 413/525-6405 * TEL. 413/525-2332

Project Location: 375 Banfield Rd., Portsmouth, NH Sample Description:

Work Order: 2111836

Date Received: 9/30/2021

Field Sample #: II-6-Mid (0.25-0.5)

Sampled: 9/29/2021 11:40

Sample ID: 2111836-03

Sample Matrix: Soil

Conventional Chemistry Parameters by EPA/APHA/SW-846 Methods (Total)

| Analyte | Results | RL | Units | Dilution | Flag/Qual | Method | Date Prepared | Date/Time Analyzed | Analyst |
|----------|---------|----|-------|----------|-----------|----------|---------------|--------------------|---------|
| % Solids | 91.9 | | % Wt | 1 | | SM 2540G | 10/6/21 | 10/7/21 13:01 | MJH |

39 Spruce Street * East Longmeadow, MA 01028 * FAX 413/525-6405 * TEL. 413/525-2332

Project Location: 375 Banfield Rd., Portsmouth, NH Sample Description:

Work Order: 2111836

Date Received: 9/30/2021

Field Sample #: II-6-Mid (0.5-1.5)

Sampled: 9/29/2021 11:43

Sample ID: 2111836-04

Sample Matrix: Soil

Polychlorinated Biphenyls with 3540 Soxhlet Extraction

| Analyte | Results | RL | DL | Units | Dilution | Flag/Qual | Method | Date Prepared | Date/Time Analyzed | Analyst |
|--------------------------|---------|------------|-----------------|-----------|----------|-----------|--------------|---------------|--------------------|---------|
| Aroclor-1016 [1] | ND | 0.089 | 0.040 | mg/Kg dry | 4 | U | SW-846 8082A | 10/8/21 | 10/10/21 5:36 | TG |
| Aroclor-1221 [1] | ND | 0.089 | 0.066 | mg/Kg dry | 4 | U | SW-846 8082A | 10/8/21 | 10/10/21 5:36 | TG |
| Aroclor-1232 [1] | ND | 0.089 | 0.080 | mg/Kg dry | 4 | U | SW-846 8082A | 10/8/21 | 10/10/21 5:36 | TG |
| Aroclor-1242 [1] | ND | 0.089 | 0.066 | mg/Kg dry | 4 | U | SW-846 8082A | 10/8/21 | 10/10/21 5:36 | TG |
| Aroclor-1248 [1] | ND | 0.089 | 0.031 | mg/Kg dry | 4 | U | SW-846 8082A | 10/8/21 | 10/10/21 5:36 | TG |
| Aroclor-1254 [1] | ND | 0.089 | 0.035 | mg/Kg dry | 4 | U | SW-846 8082A | 10/8/21 | 10/10/21 5:36 | TG |
| Aroclor-1260 [1] | ND | 0.089 | 0.049 | mg/Kg dry | 4 | U | SW-846 8082A | 10/8/21 | 10/10/21 5:36 | TG |
| Aroclor-1262 [1] | ND | 0.089 | 0.044 | mg/Kg dry | 4 | U | SW-846 8082A | 10/8/21 | 10/10/21 5:36 | TG |
| Aroclor-1268 [1] | ND | 0.089 | 0.071 | mg/Kg dry | 4 | U | SW-846 8082A | 10/8/21 | 10/10/21 5:36 | TG |
| Surrogates | | % Recovery | Recovery Limits | | | Flag/Qual | | | | |
| Decachlorobiphenyl [1] | | 76.8 | 30-150 | | | | | | 10/10/21 5:36 | |
| Decachlorobiphenyl [2] | | 67.6 | 30-150 | | | | | | 10/10/21 5:36 | |
| Tetrachloro-m-xylene [1] | | 77.3 | 30-150 | | | | | | 10/10/21 5:36 | |
| Tetrachloro-m-xylene [2] | | 73.7 | 30-150 | | | | | | 10/10/21 5:36 | |

39 Spruce Street * East Longmeadow, MA 01028 * FAX 413/525-6405 * TEL. 413/525-2332

Project Location: 375 Banfield Rd., Portsmouth, NH

Sample Description:

Work Order: 2111836

Date Received: 9/30/2021

Field Sample #: II-6-Mid (0.5-1.5)

Sampled: 9/29/2021 11:43

Sample ID: 2111836-04

Sample Matrix: Soil

Conventional Chemistry Parameters by EPA/APHA/SW-846 Methods (Total)

| Analyte | Results | RL | Units | Dilution | Flag/Qual | Method | Date Prepared | Date/Time Analyzed | Analyst |
|----------|---------|----|-------|----------|-----------|----------|---------------|--------------------|---------|
| % Solids | 90.3 | | % Wt | 1 | | SM 2540G | 10/6/21 | 10/7/21 13:02 | MJH |

39 Spruce Street * East Longmeadow, MA 01028 * FAX 413/525-6405 * TEL. 413/525-2332

Project Location: 375 Banfield Rd., Portsmouth, NH Sample Description:

Work Order: 2111836

Date Received: 9/30/2021

Field Sample #: II-6-Mid (1.5-3)

Sampled: 9/29/2021 11:46

Sample ID: 2111836-05

Sample Matrix: Soil

Polychlorinated Biphenyls with 3540 Soxhlet Extraction

| Analyte | Results | RL | DL | Units | Dilution | Flag/Qual | Method | Date Prepared | Date/Time Analyzed | Analyst |
|--------------------------|---------|------------|-------|-----------------|----------|-----------|--------------|---------------|--------------------|---------|
| Aroclor-1016 [1] | ND | 0.088 | 0.039 | mg/Kg dry | 4 | U | SW-846 8082A | 10/8/21 | 10/10/21 5:54 | TG |
| Aroclor-1221 [1] | ND | 0.088 | 0.066 | mg/Kg dry | 4 | U | SW-846 8082A | 10/8/21 | 10/10/21 5:54 | TG |
| Aroclor-1232 [1] | ND | 0.088 | 0.079 | mg/Kg dry | 4 | U | SW-846 8082A | 10/8/21 | 10/10/21 5:54 | TG |
| Aroclor-1242 [1] | ND | 0.088 | 0.066 | mg/Kg dry | 4 | U | SW-846 8082A | 10/8/21 | 10/10/21 5:54 | TG |
| Aroclor-1248 [1] | ND | 0.088 | 0.031 | mg/Kg dry | 4 | U | SW-846 8082A | 10/8/21 | 10/10/21 5:54 | TG |
| Aroclor-1254 [1] | ND | 0.088 | 0.035 | mg/Kg dry | 4 | U | SW-846 8082A | 10/8/21 | 10/10/21 5:54 | TG |
| Aroclor-1260 [1] | ND | 0.088 | 0.048 | mg/Kg dry | 4 | U | SW-846 8082A | 10/8/21 | 10/10/21 5:54 | TG |
| Aroclor-1262 [1] | ND | 0.088 | 0.044 | mg/Kg dry | 4 | U | SW-846 8082A | 10/8/21 | 10/10/21 5:54 | TG |
| Aroclor-1268 [1] | ND | 0.088 | 0.070 | mg/Kg dry | 4 | U | SW-846 8082A | 10/8/21 | 10/10/21 5:54 | TG |
| Surrogates | | % Recovery | | Recovery Limits | | Flag/Qual | | | | |
| Decachlorobiphenyl [1] | | 76.2 | | 30-150 | | | | | 10/10/21 5:54 | |
| Decachlorobiphenyl [2] | | 67.0 | | 30-150 | | | | | 10/10/21 5:54 | |
| Tetrachloro-m-xylene [1] | | 77.0 | | 30-150 | | | | | 10/10/21 5:54 | |
| Tetrachloro-m-xylene [2] | | 72.4 | | 30-150 | | | | | 10/10/21 5:54 | |

39 Spruce Street * East Longmeadow, MA 01028 * FAX 413/525-6405 * TEL. 413/525-2332

Project Location: 375 Banfield Rd., Portsmouth, NH

Sample Description:

Work Order: 2111836

Date Received: 9/30/2021

Field Sample #: II-6-Mid (1.5-3)

Sampled: 9/29/2021 11:46

Sample ID: 2111836-05

Sample Matrix: Soil

Conventional Chemistry Parameters by EPA/APHA/SW-846 Methods (Total)

| Analyte | Results | RL | Units | Dilution | Flag/Qual | Method | Date Prepared | Date/Time Analyzed | Analyst |
|----------|---------|----|-------|----------|-----------|----------|---------------|--------------------|---------|
| % Solids | 91.4 | | % Wt | 1 | | SM 2540G | 10/6/21 | 10/7/21 13:02 | MJH |

39 Spruce Street * East Longmeadow, MA 01028 * FAX 413/525-6405 * TEL. 413/525-2332

Project Location: 375 Banfield Rd., Portsmouth, NH Sample Description:

Work Order: 2111836

Date Received: 9/30/2021

Field Sample #: H-6 (0.25-0.5)

Sampled: 9/29/2021 11:58

Sample ID: 2111836-06

Sample Matrix: Soil

Polychlorinated Biphenyls with 3540 Soxhlet Extraction

| Analyte | Results | RL | DL | Units | Dilution | Flag/Qual | Method | Date Prepared | Date/Time Analyzed | Analyst |
|--------------------------|---------|------------|-----------------|-----------|----------|-----------|--------------|---------------|--------------------|---------|
| Aroclor-1016 [1] | ND | 0.087 | 0.039 | mg/Kg dry | 4 | U | SW-846 8082A | 10/8/21 | 10/10/21 6:12 | TG |
| Aroclor-1221 [1] | ND | 0.087 | 0.065 | mg/Kg dry | 4 | U | SW-846 8082A | 10/8/21 | 10/10/21 6:12 | TG |
| Aroclor-1232 [1] | ND | 0.087 | 0.078 | mg/Kg dry | 4 | U | SW-846 8082A | 10/8/21 | 10/10/21 6:12 | TG |
| Aroclor-1242 [1] | ND | 0.087 | 0.065 | mg/Kg dry | 4 | U | SW-846 8082A | 10/8/21 | 10/10/21 6:12 | TG |
| Aroclor-1248 [1] | ND | 0.087 | 0.030 | mg/Kg dry | 4 | U | SW-846 8082A | 10/8/21 | 10/10/21 6:12 | TG |
| Aroclor-1254 [2] | 0.087 | 0.087 | 0.035 | mg/Kg dry | 4 | J | SW-846 8082A | 10/8/21 | 10/10/21 6:12 | TG |
| Aroclor-1260 [1] | ND | 0.087 | 0.048 | mg/Kg dry | 4 | U | SW-846 8082A | 10/8/21 | 10/10/21 6:12 | TG |
| Aroclor-1262 [1] | ND | 0.087 | 0.044 | mg/Kg dry | 4 | U | SW-846 8082A | 10/8/21 | 10/10/21 6:12 | TG |
| Aroclor-1268 [1] | ND | 0.087 | 0.070 | mg/Kg dry | 4 | U | SW-846 8082A | 10/8/21 | 10/10/21 6:12 | TG |
| Surrogates | | % Recovery | Recovery Limits | | | Flag/Qual | | | | |
| Decachlorobiphenyl [1] | | 73.5 | 30-150 | | | | | | 10/10/21 6:12 | |
| Decachlorobiphenyl [2] | | 63.6 | 30-150 | | | | | | 10/10/21 6:12 | |
| Tetrachloro-m-xylene [1] | | 70.7 | 30-150 | | | | | | 10/10/21 6:12 | |
| Tetrachloro-m-xylene [2] | | 67.1 | 30-150 | | | | | | 10/10/21 6:12 | |

39 Spruce Street * East Longmeadow, MA 01028 * FAX 413/525-6405 * TEL. 413/525-2332

Project Location: 375 Banfield Rd., Portsmouth, NH

Sample Description:

Work Order: 2111836

Date Received: 9/30/2021

Field Sample #: H-6 (0.25-0.5)

Sampled: 9/29/2021 11:58

Sample ID: 2111836-06

Sample Matrix: Soil

Conventional Chemistry Parameters by EPA/APHA/SW-846 Methods (Total)

| Analyte | Results | RL | Units | Dilution | Flag/Qual | Method | Date Prepared | Date/Time Analyzed | Analyst |
|----------|---------|----|-------|----------|-----------|----------|---------------|--------------------|---------|
| % Solids | 91.9 | | % Wt | 1 | | SM 2540G | 10/6/21 | 10/7/21 13:02 | MJH |

39 Spruce Street * East Longmeadow, MA 01028 * FAX 413/525-6405 * TEL. 413/525-2332

Project Location: 375 Banfield Rd., Portsmouth, NH Sample Description:

Work Order: 2111836

Date Received: 9/30/2021

Field Sample #: H-6 (0.5-1.5)

Sampled: 9/29/2021 12:00

Sample ID: 2111836-07

Sample Matrix: Soil

Polychlorinated Biphenyls with 3540 Soxhlet Extraction

| Analyte | Results | RL | DL | Units | Dilution | Flag/Qual | Method | Date Prepared | Date/Time Analyzed | Analyst |
|--------------------------|---------|------------|-----------------|-----------|----------|-----------|--------------|---------------|--------------------|---------|
| Aroclor-1016 [1] | ND | 0.089 | 0.040 | mg/Kg dry | 4 | U | SW-846 8082A | 10/8/21 | 10/10/21 6:30 | TG |
| Aroclor-1221 [1] | ND | 0.089 | 0.066 | mg/Kg dry | 4 | U | SW-846 8082A | 10/8/21 | 10/10/21 6:30 | TG |
| Aroclor-1232 [1] | ND | 0.089 | 0.080 | mg/Kg dry | 4 | U | SW-846 8082A | 10/8/21 | 10/10/21 6:30 | TG |
| Aroclor-1242 [1] | ND | 0.089 | 0.066 | mg/Kg dry | 4 | U | SW-846 8082A | 10/8/21 | 10/10/21 6:30 | TG |
| Aroclor-1248 [1] | ND | 0.089 | 0.031 | mg/Kg dry | 4 | U | SW-846 8082A | 10/8/21 | 10/10/21 6:30 | TG |
| Aroclor-1254 [1] | ND | 0.089 | 0.035 | mg/Kg dry | 4 | U | SW-846 8082A | 10/8/21 | 10/10/21 6:30 | TG |
| Aroclor-1260 [1] | ND | 0.089 | 0.049 | mg/Kg dry | 4 | U | SW-846 8082A | 10/8/21 | 10/10/21 6:30 | TG |
| Aroclor-1262 [1] | ND | 0.089 | 0.044 | mg/Kg dry | 4 | U | SW-846 8082A | 10/8/21 | 10/10/21 6:30 | TG |
| Aroclor-1268 [1] | ND | 0.089 | 0.071 | mg/Kg dry | 4 | U | SW-846 8082A | 10/8/21 | 10/10/21 6:30 | TG |
| Surrogates | | % Recovery | Recovery Limits | | | Flag/Qual | | | | |
| Decachlorobiphenyl [1] | | 50.4 | 30-150 | | | | | | 10/10/21 6:30 | |
| Decachlorobiphenyl [2] | | 44.6 | 30-150 | | | | | | 10/10/21 6:30 | |
| Tetrachloro-m-xylene [1] | | 56.0 | 30-150 | | | | | | 10/10/21 6:30 | |
| Tetrachloro-m-xylene [2] | | 53.0 | 30-150 | | | | | | 10/10/21 6:30 | |

39 Spruce Street * East Longmeadow, MA 01028 * FAX 413/525-6405 * TEL. 413/525-2332

Project Location: 375 Banfield Rd., Portsmouth, NH Sample Description:

Work Order: 2111836

Date Received: 9/30/2021

Field Sample #: H-6 (0.5-1.5)

Sampled: 9/29/2021 12:00

Sample ID: 2111836-07

Sample Matrix: Soil

Conventional Chemistry Parameters by EPA/APHA/SW-846 Methods (Total)

| Analyte | Results | RL | Units | Dilution | Flag/Qual | Method | Date Prepared | Date/Time Analyzed | Analyst |
|----------|---------|----|-------|----------|-----------|----------|---------------|--------------------|---------|
| % Solids | 90.3 | | % Wt | 1 | | SM 2540G | 10/6/21 | 10/7/21 13:02 | MJH |

39 Spruce Street * East Longmeadow, MA 01028 * FAX 413/525-6405 * TEL. 413/525-2332

Project Location: 375 Banfield Rd., Portsmouth, NH Sample Description:

Work Order: 2111836

Date Received: 9/30/2021

Field Sample #: H-6 (1.5-3)

Sampled: 9/29/2021 12:03

Sample ID: 2111836-08

Sample Matrix: Soil

Polychlorinated Biphenyls with 3540 Soxhlet Extraction

| Analyte | Results | RL | DL | Units | Dilution | Flag/Qual | Method | Date | Date/Time | Analyst |
|--------------------------|------------|-------|-----------------|-----------|-----------|-----------|--------------|----------|---------------|---------|
| | | | | | | | | Prepared | Analyzed | |
| Aroclor-1016 [1] | ND | 0.090 | 0.040 | mg/Kg dry | 4 | U | SW-846 8082A | 10/8/21 | 10/10/21 6:48 | TG |
| Aroclor-1221 [1] | ND | 0.090 | 0.067 | mg/Kg dry | 4 | U | SW-846 8082A | 10/8/21 | 10/10/21 6:48 | TG |
| Aroclor-1232 [1] | ND | 0.090 | 0.081 | mg/Kg dry | 4 | U | SW-846 8082A | 10/8/21 | 10/10/21 6:48 | TG |
| Aroclor-1242 [1] | ND | 0.090 | 0.067 | mg/Kg dry | 4 | U | SW-846 8082A | 10/8/21 | 10/10/21 6:48 | TG |
| Aroclor-1248 [1] | ND | 0.090 | 0.031 | mg/Kg dry | 4 | U | SW-846 8082A | 10/8/21 | 10/10/21 6:48 | TG |
| Aroclor-1254 [1] | ND | 0.090 | 0.036 | mg/Kg dry | 4 | U | SW-846 8082A | 10/8/21 | 10/10/21 6:48 | TG |
| Aroclor-1260 [1] | ND | 0.090 | 0.049 | mg/Kg dry | 4 | U | SW-846 8082A | 10/8/21 | 10/10/21 6:48 | TG |
| Aroclor-1262 [1] | ND | 0.090 | 0.045 | mg/Kg dry | 4 | U | SW-846 8082A | 10/8/21 | 10/10/21 6:48 | TG |
| Aroclor-1268 [1] | ND | 0.090 | 0.072 | mg/Kg dry | 4 | U | SW-846 8082A | 10/8/21 | 10/10/21 6:48 | TG |
| Surrogates | % Recovery | | Recovery Limits | | Flag/Qual | | | | | |
| Decachlorobiphenyl [1] | 73.8 | | 30-150 | | | | | 10/10/21 | 6:48 | |
| Decachlorobiphenyl [2] | 64.6 | | 30-150 | | | | | 10/10/21 | 6:48 | |
| Tetrachloro-m-xylene [1] | 69.0 | | 30-150 | | | | | 10/10/21 | 6:48 | |
| Tetrachloro-m-xylene [2] | 65.4 | | 30-150 | | | | | 10/10/21 | 6:48 | |

39 Spruce Street * East Longmeadow, MA 01028 * FAX 413/525-6405 * TEL. 413/525-2332

Project Location: 375 Banfield Rd., Portsmouth, NH

Sample Description:

Work Order: 2111836

Date Received: 9/30/2021

Field Sample #: H-6 (1.5-3)

Sampled: 9/29/2021 12:03

Sample ID: 2111836-08

Sample Matrix: Soil

Conventional Chemistry Parameters by EPA/PHA/SW-846 Methods (Total)

| Analyte | Results | RL | Units | Dilution | Flag/Qual | Method | Date Prepared | Date/Time Analyzed | Analyst |
|----------|---------|----|-------|----------|-----------|----------|---------------|--------------------|---------|
| % Solids | 89.3 | | % Wt | 1 | | SM 2540G | 10/6/21 | 10/7/21 13:02 | MJH |

39 Spruce Street * East Longmeadow, MA 01028 * FAX 413/525-6405 * TEL. 413/525-2332

Project Location: 375 Banfield Rd., Portsmouth, NH Sample Description:

Work Order: 2111836

Date Received: 9/30/2021

Field Sample #: I-5-Mid (0.25-0.5)

Sampled: 9/29/2021 12:10

Sample ID: 2111836-09

Sample Matrix: Soil

Polychlorinated Biphenyls with 3540 Soxhlet Extraction

| Analyte | Results | RL | DL | Units | Dilution | Flag/Qual | Method | Date Prepared | Date/Time Analyzed | Analyst |
|--------------------------|---------|------------|-----------------|-----------|----------|-----------|--------------|---------------|--------------------|---------|
| Aroclor-1016 [1] | ND | 0.86 | 0.39 | mg/Kg dry | 40 | U | SW-846 8082A | 10/8/21 | 10/11/21 13:44 | TG |
| Aroclor-1221 [1] | ND | 0.86 | 0.65 | mg/Kg dry | 40 | U | SW-846 8082A | 10/8/21 | 10/11/21 13:44 | TG |
| Aroclor-1232 [1] | ND | 0.86 | 0.77 | mg/Kg dry | 40 | U | SW-846 8082A | 10/8/21 | 10/11/21 13:44 | TG |
| Aroclor-1242 [1] | ND | 0.86 | 0.65 | mg/Kg dry | 40 | U | SW-846 8082A | 10/8/21 | 10/11/21 13:44 | TG |
| Aroclor-1248 [1] | 2.7 | 0.86 | 0.30 | mg/Kg dry | 40 | | SW-846 8082A | 10/8/21 | 10/11/21 13:44 | TG |
| Aroclor-1254 [2] | 1.4 | 0.86 | 0.34 | mg/Kg dry | 40 | | SW-846 8082A | 10/8/21 | 10/11/21 13:44 | TG |
| Aroclor-1260 [1] | 0.50 | 0.86 | 0.47 | mg/Kg dry | 40 | J | SW-846 8082A | 10/8/21 | 10/11/21 13:44 | TG |
| Aroclor-1262 [1] | ND | 0.86 | 0.43 | mg/Kg dry | 40 | U | SW-846 8082A | 10/8/21 | 10/11/21 13:44 | TG |
| Aroclor-1268 [1] | ND | 0.86 | 0.69 | mg/Kg dry | 40 | U | SW-846 8082A | 10/8/21 | 10/11/21 13:44 | TG |
| Surrogates | | % Recovery | Recovery Limits | | | Flag/Qual | | | | |
| Decachlorobiphenyl [1] | | * | 30-150 | | | S-01, U | | | 10/11/21 13:44 | |
| Decachlorobiphenyl [2] | | * | 30-150 | | | S-01, U | | | 10/11/21 13:44 | |
| Tetrachloro-m-xylene [1] | | * | 30-150 | | | S-01, U | | | 10/11/21 13:44 | |
| Tetrachloro-m-xylene [2] | | * | 30-150 | | | S-01, U | | | 10/11/21 13:44 | |

39 Spruce Street * East Longmeadow, MA 01028 * FAX 413/525-6405 * TEL. 413/525-2332

Project Location: 375 Banfield Rd., Portsmouth, NH

Sample Description:

Work Order: 2111836

Date Received: 9/30/2021

Field Sample #: I-5-Mid (0.25-0.5)

Sampled: 9/29/2021 12:10

Sample ID: 2111836-09

Sample Matrix: Soil

Conventional Chemistry Parameters by EPA/APHA/SW-846 Methods (Total)

| Analyte | Results | RL | Units | Dilution | Flag/Qual | Method | Date Prepared | Date/Time Analyzed | Analyst |
|----------|---------|----|-------|----------|-----------|----------|---------------|--------------------|---------|
| % Solids | 93.0 | | % Wt | 1 | | SM 2540G | 10/6/21 | 10/7/21 13:02 | MJH |

39 Spruce Street * East Longmeadow, MA 01028 * FAX 413/525-6405 * TEL. 413/525-2332

Project Location: 375 Banfield Rd., Portsmouth, NH Sample Description:

Work Order: 2111836

Date Received: 9/30/2021

Field Sample #: I-5-Mid (0.5-1.5)

Sampled: 9/29/2021 12:15

Sample ID: 2111836-10

Sample Matrix: Soil

Polychlorinated Biphenyls with 3540 Soxhlet Extraction

| Analyte | Results | RL | DL | Units | Dilution | Flag/Qual | Method | Date Prepared | Date/Time Analyzed | Analyst |
|--------------------------|---------|------------|-----------------|-----------|----------|-----------|--------------|---------------|--------------------|---------|
| Aroclor-1016 [1] | ND | 0.085 | 0.038 | mg/Kg dry | 4 | U | SW-846 8082A | 10/8/21 | 10/10/21 9:07 | TG |
| Aroclor-1221 [1] | ND | 0.085 | 0.064 | mg/Kg dry | 4 | U | SW-846 8082A | 10/8/21 | 10/10/21 9:07 | TG |
| Aroclor-1232 [1] | ND | 0.085 | 0.077 | mg/Kg dry | 4 | U | SW-846 8082A | 10/8/21 | 10/10/21 9:07 | TG |
| Aroclor-1242 [1] | ND | 0.085 | 0.064 | mg/Kg dry | 4 | U | SW-846 8082A | 10/8/21 | 10/10/21 9:07 | TG |
| Aroclor-1248 [1] | ND | 0.085 | 0.030 | mg/Kg dry | 4 | U | SW-846 8082A | 10/8/21 | 10/10/21 9:07 | TG |
| Aroclor-1254 [1] | ND | 0.085 | 0.034 | mg/Kg dry | 4 | U | SW-846 8082A | 10/8/21 | 10/10/21 9:07 | TG |
| Aroclor-1260 [1] | ND | 0.085 | 0.047 | mg/Kg dry | 4 | U | SW-846 8082A | 10/8/21 | 10/10/21 9:07 | TG |
| Aroclor-1262 [1] | ND | 0.085 | 0.043 | mg/Kg dry | 4 | U | SW-846 8082A | 10/8/21 | 10/10/21 9:07 | TG |
| Aroclor-1268 [1] | ND | 0.085 | 0.068 | mg/Kg dry | 4 | U | SW-846 8082A | 10/8/21 | 10/10/21 9:07 | TG |
| Surrogates | | % Recovery | Recovery Limits | | | Flag/Qual | | | | |
| Decachlorobiphenyl [1] | | 74.2 | 30-150 | | | | | | 10/10/21 9:07 | |
| Decachlorobiphenyl [2] | | 65.1 | 30-150 | | | | | | 10/10/21 9:07 | |
| Tetrachloro-m-xylene [1] | | 72.8 | 30-150 | | | | | | 10/10/21 9:07 | |
| Tetrachloro-m-xylene [2] | | 68.8 | 30-150 | | | | | | 10/10/21 9:07 | |

39 Spruce Street * East Longmeadow, MA 01028 * FAX 413/525-6405 * TEL. 413/525-2332

Project Location: 375 Banfield Rd., Portsmouth, NH Sample Description:

Work Order: 2111836

Date Received: 9/30/2021

Field Sample #: I-5-Mid (0.5-1.5)

Sampled: 9/29/2021 12:15

Sample ID: 2111836-10

Sample Matrix: Soil

Conventional Chemistry Parameters by EPA/APHA/SW-846 Methods (Total)

| Analyte | Results | RL | Units | Dilution | Flag/Qual | Method | Date Prepared | Date/Time Analyzed | Analyst |
|----------|---------|----|-------|----------|-----------|----------|---------------|--------------------|---------|
| % Solids | 93.7 | | % Wt | 1 | | SM 2540G | 10/6/21 | 10/7/21 13:03 | MJH |

39 Spruce Street * East Longmeadow, MA 01028 * FAX 413/525-6405 * TEL. 413/525-2332

Project Location: 375 Banfield Rd., Portsmouth, NH Sample Description:

Work Order: 2111836

Date Received: 9/30/2021

Field Sample #: J-5 (0.25-0.5)

Sampled: 9/29/2021 13:20

Sample ID: 2111836-11

Sample Matrix: Soil

Polychlorinated Biphenyls with 3540 Soxhlet Extraction

| Analyte | Results | RL | DL | Units | Dilution | Flag/Qual | Method | Date Prepared | Date/Time Analyzed | Analyst |
|--------------------------|---------|------------|-----------------|-----------|----------|-----------|--------------|---------------|--------------------|---------|
| Aroclor-1016 [1] | ND | 0.10 | 0.047 | mg/Kg dry | 4 | U | SW-846 8082A | 10/8/21 | 10/10/21 9:25 | TG |
| Aroclor-1221 [1] | ND | 0.10 | 0.078 | mg/Kg dry | 4 | U | SW-846 8082A | 10/8/21 | 10/10/21 9:25 | TG |
| Aroclor-1232 [1] | ND | 0.10 | 0.094 | mg/Kg dry | 4 | U | SW-846 8082A | 10/8/21 | 10/10/21 9:25 | TG |
| Aroclor-1242 [1] | ND | 0.10 | 0.078 | mg/Kg dry | 4 | U | SW-846 8082A | 10/8/21 | 10/10/21 9:25 | TG |
| Aroclor-1248 [1] | ND | 0.10 | 0.037 | mg/Kg dry | 4 | U | SW-846 8082A | 10/8/21 | 10/10/21 9:25 | TG |
| Aroclor-1254 [1] | ND | 0.10 | 0.042 | mg/Kg dry | 4 | U | SW-846 8082A | 10/8/21 | 10/10/21 9:25 | TG |
| Aroclor-1260 [1] | ND | 0.10 | 0.057 | mg/Kg dry | 4 | U | SW-846 8082A | 10/8/21 | 10/10/21 9:25 | TG |
| Aroclor-1262 [1] | ND | 0.10 | 0.052 | mg/Kg dry | 4 | U | SW-846 8082A | 10/8/21 | 10/10/21 9:25 | TG |
| Aroclor-1268 [1] | ND | 0.10 | 0.084 | mg/Kg dry | 4 | U | SW-846 8082A | 10/8/21 | 10/10/21 9:25 | TG |
| Surrogates | | % Recovery | Recovery Limits | | | Flag/Qual | | | | |
| Decachlorobiphenyl [1] | | 60.6 | 30-150 | | | | | | 10/10/21 9:25 | |
| Decachlorobiphenyl [2] | | 53.6 | 30-150 | | | | | | 10/10/21 9:25 | |
| Tetrachloro-m-xylene [1] | | 62.2 | 30-150 | | | | | | 10/10/21 9:25 | |
| Tetrachloro-m-xylene [2] | | 58.5 | 30-150 | | | | | | 10/10/21 9:25 | |

39 Spruce Street * East Longmeadow, MA 01028 * FAX 413/525-6405 * TEL. 413/525-2332

Project Location: 375 Banfield Rd., Portsmouth, NH Sample Description:

Work Order: 2111836

Date Received: 9/30/2021

Field Sample #: J-5 (0.25-0.5)

Sampled: 9/29/2021 13:20

Sample ID: 2111836-11

Sample Matrix: Soil

Conventional Chemistry Parameters by EPA/APHA/SW-846 Methods (Total)

| Analyte | Results | RL | Units | Dilution | Flag/Qual | Method | Date Prepared | Date/Time Analyzed | Analyst |
|----------------|----------------|-----------|--------------|-----------------|------------------|---------------|----------------------|---------------------------|----------------|
| % Solids | 76.5 | | % Wt | 1 | | SM 2540G | 10/6/21 | 10/7/21 13:03 | MJH |

39 Spruce Street * East Longmeadow, MA 01028 * FAX 413/525-6405 * TEL. 413/525-2332

Project Location: 375 Banfield Rd., Portsmouth, NH Sample Description:

Work Order: 2111836

Date Received: 9/30/2021

Field Sample #: J-5 (0.5-1.5)

Sampled: 9/29/2021 13:23

Sample ID: 2111836-12

Sample Matrix: Soil

Polychlorinated Biphenyls with 3540 Soxhlet Extraction

| Analyte | Results | RL | DL | Units | Dilution | Flag/Qual | Method | Date Prepared | Date/Time Analyzed | Analyst |
|--------------------------|---------|------------|-----------------|-----------|----------|-----------|--------------|---------------|--------------------|---------|
| Aroclor-1016 [1] | ND | 0.088 | 0.040 | mg/Kg dry | 4 | U | SW-846 8082A | 10/8/21 | 10/10/21 9:43 | TG |
| Aroclor-1221 [1] | ND | 0.088 | 0.066 | mg/Kg dry | 4 | U | SW-846 8082A | 10/8/21 | 10/10/21 9:43 | TG |
| Aroclor-1232 [1] | ND | 0.088 | 0.079 | mg/Kg dry | 4 | U | SW-846 8082A | 10/8/21 | 10/10/21 9:43 | TG |
| Aroclor-1242 [1] | ND | 0.088 | 0.066 | mg/Kg dry | 4 | U | SW-846 8082A | 10/8/21 | 10/10/21 9:43 | TG |
| Aroclor-1248 [1] | ND | 0.088 | 0.031 | mg/Kg dry | 4 | U | SW-846 8082A | 10/8/21 | 10/10/21 9:43 | TG |
| Aroclor-1254 [1] | ND | 0.088 | 0.035 | mg/Kg dry | 4 | U | SW-846 8082A | 10/8/21 | 10/10/21 9:43 | TG |
| Aroclor-1260 [1] | ND | 0.088 | 0.049 | mg/Kg dry | 4 | U | SW-846 8082A | 10/8/21 | 10/10/21 9:43 | TG |
| Aroclor-1262 [1] | ND | 0.088 | 0.044 | mg/Kg dry | 4 | U | SW-846 8082A | 10/8/21 | 10/10/21 9:43 | TG |
| Aroclor-1268 [1] | ND | 0.088 | 0.071 | mg/Kg dry | 4 | U | SW-846 8082A | 10/8/21 | 10/10/21 9:43 | TG |
| Surrogates | | % Recovery | Recovery Limits | | | Flag/Qual | | | | |
| Decachlorobiphenyl [1] | | 70.5 | 30-150 | | | | | | 10/10/21 9:43 | |
| Decachlorobiphenyl [2] | | 62.0 | 30-150 | | | | | | 10/10/21 9:43 | |
| Tetrachloro-m-xylene [1] | | 69.7 | 30-150 | | | | | | 10/10/21 9:43 | |
| Tetrachloro-m-xylene [2] | | 65.7 | 30-150 | | | | | | 10/10/21 9:43 | |

39 Spruce Street * East Longmeadow, MA 01028 * FAX 413/525-6405 * TEL. 413/525-2332

Project Location: 375 Banfield Rd., Portsmouth, NH

Sample Description:

Work Order: 2111836

Date Received: 9/30/2021

Field Sample #: J-5 (0.5-1.5)

Sampled: 9/29/2021 13:23

Sample ID: 2111836-12

Sample Matrix: Soil

Conventional Chemistry Parameters by EPA/APHA/SW-846 Methods (Total)

| Analyte | Results | RL | Units | Dilution | Flag/Qual | Method | Date Prepared | Date/Time Analyzed | Analyst |
|----------|---------|----|-------|----------|-----------|----------|---------------|--------------------|---------|
| % Solids | 90.7 | | % Wt | 1 | | SM 2540G | 10/6/21 | 10/7/21 13:03 | MJH |

39 Spruce Street * East Longmeadow, MA 01028 * FAX 413/525-6405 * TEL. 413/525-2332

Project Location: 375 Banfield Rd., Portsmouth, NH Sample Description:

Work Order: 21I1836

Date Received: 9/30/2021

Field Sample #: JJ-6-Mid (0.25-0.5)

Sampled: 9/29/2021 13:30

Sample ID: 21I1836-13

Sample Matrix: Soil

Polychlorinated Biphenyls with 3540 Soxhlet Extraction

| Analyte | Results | RL | DL | Units | Dilution | Flag/Qual | Method | Date Prepared | Date/Time Analyzed | Analyst |
|--------------------------|---------|------------|-----------------|-----------|----------|-----------|--------------|---------------|--------------------|---------|
| Aroclor-1016 [1] | ND | 0.45 | 0.20 | mg/Kg dry | 20 | U | SW-846 8082A | 10/8/21 | 10/11/21 14:02 | TG |
| Aroclor-1221 [1] | ND | 0.45 | 0.34 | mg/Kg dry | 20 | U | SW-846 8082A | 10/8/21 | 10/11/21 14:02 | TG |
| Aroclor-1232 [1] | ND | 0.45 | 0.40 | mg/Kg dry | 20 | U | SW-846 8082A | 10/8/21 | 10/11/21 14:02 | TG |
| Aroclor-1242 [1] | ND | 0.45 | 0.34 | mg/Kg dry | 20 | U | SW-846 8082A | 10/8/21 | 10/11/21 14:02 | TG |
| Aroclor-1248 [1] | ND | 0.45 | 0.16 | mg/Kg dry | 20 | U | SW-846 8082A | 10/8/21 | 10/11/21 14:02 | TG |
| Aroclor-1254 [2] | 2.9 | 0.45 | 0.18 | mg/Kg dry | 20 | | SW-846 8082A | 10/8/21 | 10/11/21 14:02 | TG |
| Aroclor-1260 [1] | 0.55 | 0.45 | 0.25 | mg/Kg dry | 20 | | SW-846 8082A | 10/8/21 | 10/11/21 14:02 | TG |
| Aroclor-1262 [1] | ND | 0.45 | 0.22 | mg/Kg dry | 20 | U | SW-846 8082A | 10/8/21 | 10/11/21 14:02 | TG |
| Aroclor-1268 [1] | ND | 0.45 | 0.36 | mg/Kg dry | 20 | U | SW-846 8082A | 10/8/21 | 10/11/21 14:02 | TG |
| Surrogates | | % Recovery | Recovery Limits | | | Flag/Qual | | | | |
| Decachlorobiphenyl [1] | | 82.2 | 30-150 | | | | | | 10/11/21 14:02 | |
| Decachlorobiphenyl [2] | | 75.9 | 30-150 | | | | | | 10/11/21 14:02 | |
| Tetrachloro-m-xylene [1] | | 77.9 | 30-150 | | | | | | 10/11/21 14:02 | |
| Tetrachloro-m-xylene [2] | | 74.0 | 30-150 | | | | | | 10/11/21 14:02 | |

39 Spruce Street * East Longmeadow, MA 01028 * FAX 413/525-6405 * TEL. 413/525-2332

Project Location: 375 Banfield Rd., Portsmouth, NH

Sample Description:

Work Order: 2111836

Date Received: 9/30/2021

Field Sample #: JJ-6-Mid (0.25-0.5)

Sampled: 9/29/2021 13:30

Sample ID: 2111836-13

Sample Matrix: Soil

Conventional Chemistry Parameters by EPA/APHA/SW-846 Methods (Total)

| Analyte | Results | RL | Units | Dilution | Flag/Qual | Method | Date Prepared | Date/Time Analyzed | Analyst |
|----------|---------|----|-------|----------|-----------|----------|---------------|--------------------|---------|
| % Solids | 89.2 | | % Wt | 1 | | SM 2540G | 10/6/21 | 10/7/21 13:03 | MJH |

39 Spruce Street * East Longmeadow, MA 01028 * FAX 413/525-6405 * TEL. 413/525-2332

Project Location: 375 Banfield Rd., Portsmouth, NH Sample Description:

Work Order: 21I1836

Date Received: 9/30/2021

Field Sample #: JJ-6-Mid (0.5-1.5)

Sampled: 9/29/2021 13:32

Sample ID: 21I1836-14

Sample Matrix: Soil

Polychlorinated Biphenyls with 3540 Soxhlet Extraction

| Analyte | Results | RL | DL | Units | Dilution | Flag/Qual | Method | Date Prepared | Date/Time Analyzed | Analyst |
|--------------------------|---------|------------|-----------------|-----------|----------|-----------|--------------|---------------|--------------------|---------|
| Aroclor-1016 [1] | ND | 0.087 | 0.039 | mg/Kg dry | 4 | U | SW-846 8082A | 10/8/21 | 10/10/21 10:19 | TG |
| Aroclor-1221 [1] | ND | 0.087 | 0.065 | mg/Kg dry | 4 | U | SW-846 8082A | 10/8/21 | 10/10/21 10:19 | TG |
| Aroclor-1232 [1] | ND | 0.087 | 0.078 | mg/Kg dry | 4 | U | SW-846 8082A | 10/8/21 | 10/10/21 10:19 | TG |
| Aroclor-1242 [1] | ND | 0.087 | 0.065 | mg/Kg dry | 4 | U | SW-846 8082A | 10/8/21 | 10/10/21 10:19 | TG |
| Aroclor-1248 [1] | ND | 0.087 | 0.030 | mg/Kg dry | 4 | U | SW-846 8082A | 10/8/21 | 10/10/21 10:19 | TG |
| Aroclor-1254 [1] | ND | 0.087 | 0.035 | mg/Kg dry | 4 | U | SW-846 8082A | 10/8/21 | 10/10/21 10:19 | TG |
| Aroclor-1260 [1] | ND | 0.087 | 0.048 | mg/Kg dry | 4 | U | SW-846 8082A | 10/8/21 | 10/10/21 10:19 | TG |
| Aroclor-1262 [1] | ND | 0.087 | 0.043 | mg/Kg dry | 4 | U | SW-846 8082A | 10/8/21 | 10/10/21 10:19 | TG |
| Aroclor-1268 [1] | ND | 0.087 | 0.070 | mg/Kg dry | 4 | U | SW-846 8082A | 10/8/21 | 10/10/21 10:19 | TG |
| Surrogates | | % Recovery | Recovery Limits | | | Flag/Qual | | | | |
| Decachlorobiphenyl [1] | | 80.3 | 30-150 | | | | | | 10/10/21 10:19 | |
| Decachlorobiphenyl [2] | | 70.8 | 30-150 | | | | | | 10/10/21 10:19 | |
| Tetrachloro-m-xylene [1] | | 82.4 | 30-150 | | | | | | 10/10/21 10:19 | |
| Tetrachloro-m-xylene [2] | | 77.5 | 30-150 | | | | | | 10/10/21 10:19 | |

39 Spruce Street * East Longmeadow, MA 01028 * FAX 413/525-6405 * TEL. 413/525-2332

Project Location: 375 Banfield Rd., Portsmouth, NH Sample Description:

Work Order: 2111836

Date Received: 9/30/2021

Field Sample #: JJ-6-Mid (0.5-1.5)

Sampled: 9/29/2021 13:32

Sample ID: 2111836-14

Sample Matrix: Soil

Conventional Chemistry Parameters by EPA/PHA/SW-846 Methods (Total)

| Analyte | Results | RL | Units | Dilution | Flag/Qual | Method | Date Prepared | Date/Time Analyzed | Analyst |
|----------|---------|----|-------|----------|-----------|----------|---------------|--------------------|---------|
| % Solids | 92.0 | | % Wt | 1 | | SM 2540G | 10/6/21 | 10/7/21 13:03 | MJH |

39 Spruce Street * East Longmeadow, MA 01028 * FAX 413/525-6405 * TEL. 413/525-2332

Project Location: 375 Banfield Rd., Portsmouth, NH Sample Description:

Work Order: 2111836

Date Received: 9/30/2021

Field Sample #: JJ-8 (0.25-0.5)

Sampled: 9/29/2021 13:35

Sample ID: 2111836-15

Sample Matrix: Soil

Polychlorinated Biphenyls with 3540 Soxhlet Extraction

| Analyte | Results | RL | DL | Units | Dilution | Flag/Qual | Method | Date Prepared | Date/Time Analyzed | Analyst |
|--------------------------|---------|------------|-----------------|-----------|----------|-----------|--------------|---------------|--------------------|---------|
| Aroclor-1016 [1] | ND | 0.097 | 0.044 | mg/Kg dry | 4 | U | SW-846 8082A | 10/8/21 | 10/10/21 10:37 | TG |
| Aroclor-1221 [1] | ND | 0.097 | 0.073 | mg/Kg dry | 4 | U | SW-846 8082A | 10/8/21 | 10/10/21 10:37 | TG |
| Aroclor-1232 [1] | ND | 0.097 | 0.088 | mg/Kg dry | 4 | U | SW-846 8082A | 10/8/21 | 10/10/21 10:37 | TG |
| Aroclor-1242 [1] | ND | 0.097 | 0.073 | mg/Kg dry | 4 | U | SW-846 8082A | 10/8/21 | 10/10/21 10:37 | TG |
| Aroclor-1248 [1] | ND | 0.097 | 0.034 | mg/Kg dry | 4 | U | SW-846 8082A | 10/8/21 | 10/10/21 10:37 | TG |
| Aroclor-1254 [1] | 0.77 | 0.097 | 0.039 | mg/Kg dry | 4 | | SW-846 8082A | 10/8/21 | 10/10/21 10:37 | TG |
| Aroclor-1260 [1] | 0.15 | 0.097 | 0.054 | mg/Kg dry | 4 | | SW-846 8082A | 10/8/21 | 10/10/21 10:37 | TG |
| Aroclor-1262 [1] | ND | 0.097 | 0.049 | mg/Kg dry | 4 | U | SW-846 8082A | 10/8/21 | 10/10/21 10:37 | TG |
| Aroclor-1268 [1] | ND | 0.097 | 0.078 | mg/Kg dry | 4 | U | SW-846 8082A | 10/8/21 | 10/10/21 10:37 | TG |
| Surrogates | | % Recovery | Recovery Limits | | | Flag/Qual | | | | |
| Decachlorobiphenyl [1] | | 79.8 | 30-150 | | | | | | 10/10/21 10:37 | |
| Decachlorobiphenyl [2] | | 70.8 | 30-150 | | | | | | 10/10/21 10:37 | |
| Tetrachloro-m-xylene [1] | | 84.9 | 30-150 | | | | | | 10/10/21 10:37 | |
| Tetrachloro-m-xylene [2] | | 80.1 | 30-150 | | | | | | 10/10/21 10:37 | |

39 Spruce Street * East Longmeadow, MA 01028 * FAX 413/525-6405 * TEL. 413/525-2332

Project Location: 375 Banfield Rd., Portsmouth, NH

Sample Description:

Work Order: 2111836

Date Received: 9/30/2021

Field Sample #: JJ-8 (0.25-0.5)

Sampled: 9/29/2021 13:35

Sample ID: 2111836-15

Sample Matrix: Soil

Conventional Chemistry Parameters by EPA/APHA/SW-846 Methods (Total)

| Analyte | Results | RL | Units | Dilution | Flag/Qual | Method | Date Prepared | Date/Time Analyzed | Analyst |
|----------|---------|----|-------|----------|-----------|----------|---------------|--------------------|---------|
| % Solids | 82.1 | | % Wt | 1 | | SM 2540G | 10/6/21 | 10/7/21 13:03 | MJH |

39 Spruce Street * East Longmeadow, MA 01028 * FAX 413/525-6405 * TEL. 413/525-2332

Project Location: 375 Banfield Rd., Portsmouth, NH Sample Description:

Work Order: 2111836

Date Received: 9/30/2021

Field Sample #: JJ-8 (0.5-1.5)

Sampled: 9/29/2021 13:37

Sample ID: 2111836-16

Sample Matrix: Soil

Polychlorinated Biphenyls with 3540 Soxhlet Extraction

| Analyte | Results | RL | DL | Units | Dilution | Flag/Qual | Method | Date Prepared | Date/Time Analyzed | Analyst |
|--------------------------|---------|------------|-----------------|-----------|----------|-----------|--------------|---------------|--------------------|---------|
| Aroclor-1016 [1] | ND | 0.086 | 0.039 | mg/Kg dry | 4 | U | SW-846 8082A | 10/8/21 | 10/10/21 10:55 | TG |
| Aroclor-1221 [1] | ND | 0.086 | 0.065 | mg/Kg dry | 4 | U | SW-846 8082A | 10/8/21 | 10/10/21 10:55 | TG |
| Aroclor-1232 [1] | ND | 0.086 | 0.078 | mg/Kg dry | 4 | U | SW-846 8082A | 10/8/21 | 10/10/21 10:55 | TG |
| Aroclor-1242 [1] | ND | 0.086 | 0.065 | mg/Kg dry | 4 | U | SW-846 8082A | 10/8/21 | 10/10/21 10:55 | TG |
| Aroclor-1248 [1] | ND | 0.086 | 0.030 | mg/Kg dry | 4 | U | SW-846 8082A | 10/8/21 | 10/10/21 10:55 | TG |
| Aroclor-1254 [1] | ND | 0.086 | 0.034 | mg/Kg dry | 4 | U | SW-846 8082A | 10/8/21 | 10/10/21 10:55 | TG |
| Aroclor-1260 [1] | ND | 0.086 | 0.047 | mg/Kg dry | 4 | U | SW-846 8082A | 10/8/21 | 10/10/21 10:55 | TG |
| Aroclor-1262 [1] | ND | 0.086 | 0.043 | mg/Kg dry | 4 | U | SW-846 8082A | 10/8/21 | 10/10/21 10:55 | TG |
| Aroclor-1268 [1] | ND | 0.086 | 0.069 | mg/Kg dry | 4 | U | SW-846 8082A | 10/8/21 | 10/10/21 10:55 | TG |
| Surrogates | | % Recovery | Recovery Limits | | | Flag/Qual | | | | |
| Decachlorobiphenyl [1] | | 83.6 | 30-150 | | | | | | 10/10/21 10:55 | |
| Decachlorobiphenyl [2] | | 73.7 | 30-150 | | | | | | 10/10/21 10:55 | |
| Tetrachloro-m-xylene [1] | | 85.9 | 30-150 | | | | | | 10/10/21 10:55 | |
| Tetrachloro-m-xylene [2] | | 81.2 | 30-150 | | | | | | 10/10/21 10:55 | |

39 Spruce Street * East Longmeadow, MA 01028 * FAX 413/525-6405 * TEL. 413/525-2332

Project Location: 375 Banfield Rd., Portsmouth, NH Sample Description:

Work Order: 2111836

Date Received: 9/30/2021

Field Sample #: JJ-8 (0.5-1.5)

Sampled: 9/29/2021 13:37

Sample ID: 2111836-16

Sample Matrix: Soil

Conventional Chemistry Parameters by EPA/APHA/SW-846 Methods (Total)

| Analyte | Results | RL | Units | Dilution | Flag/Qual | Method | Date Prepared | Date/Time Analyzed | Analyst |
|----------|---------|----|-------|----------|-----------|----------|---------------|--------------------|---------|
| % Solids | 92.8 | | % Wt | 1 | | SM 2540G | 10/7/21 | 10/9/21 12:24 | TDK |

39 Spruce Street * East Longmeadow, MA 01028 * FAX 413/525-6405 * TEL. 413/525-2332

Project Location: 375 Banfield Rd., Portsmouth, NH Sample Description:

Work Order: 2111836

Date Received: 9/30/2021

Field Sample #: JJ-8 (1.5-3)

Sampled: 9/29/2021 13:39

Sample ID: 2111836-17

Sample Matrix: Soil

Polychlorinated Biphenyls with 3540 Soxhlet Extraction

| Analyte | Results | RL | DL | Units | Dilution | Flag/Qual | Method | Date Prepared | Date/Time Analyzed | Analyst |
|--------------------------|---------|------------|-----------------|-----------|----------|-----------|--------------|---------------|--------------------|---------|
| Aroclor-1016 [1] | ND | 0.089 | 0.040 | mg/Kg dry | 4 | U | SW-846 8082A | 10/8/21 | 10/10/21 11:13 | TG |
| Aroclor-1221 [1] | ND | 0.089 | 0.067 | mg/Kg dry | 4 | U | SW-846 8082A | 10/8/21 | 10/10/21 11:13 | TG |
| Aroclor-1232 [1] | ND | 0.089 | 0.080 | mg/Kg dry | 4 | U | SW-846 8082A | 10/8/21 | 10/10/21 11:13 | TG |
| Aroclor-1242 [1] | ND | 0.089 | 0.067 | mg/Kg dry | 4 | U | SW-846 8082A | 10/8/21 | 10/10/21 11:13 | TG |
| Aroclor-1248 [1] | ND | 0.089 | 0.031 | mg/Kg dry | 4 | U | SW-846 8082A | 10/8/21 | 10/10/21 11:13 | TG |
| Aroclor-1254 [1] | ND | 0.089 | 0.035 | mg/Kg dry | 4 | U | SW-846 8082A | 10/8/21 | 10/10/21 11:13 | TG |
| Aroclor-1260 [1] | ND | 0.089 | 0.049 | mg/Kg dry | 4 | U | SW-846 8082A | 10/8/21 | 10/10/21 11:13 | TG |
| Aroclor-1262 [1] | ND | 0.089 | 0.044 | mg/Kg dry | 4 | U | SW-846 8082A | 10/8/21 | 10/10/21 11:13 | TG |
| Aroclor-1268 [1] | ND | 0.089 | 0.071 | mg/Kg dry | 4 | U | SW-846 8082A | 10/8/21 | 10/10/21 11:13 | TG |
| Surrogates | | % Recovery | Recovery Limits | | | Flag/Qual | | | | |
| Decachlorobiphenyl [1] | | 70.8 | 30-150 | | | | | | 10/10/21 11:13 | |
| Decachlorobiphenyl [2] | | 62.6 | 30-150 | | | | | | 10/10/21 11:13 | |
| Tetrachloro-m-xylene [1] | | 65.5 | 30-150 | | | | | | 10/10/21 11:13 | |
| Tetrachloro-m-xylene [2] | | 62.3 | 30-150 | | | | | | 10/10/21 11:13 | |

39 Spruce Street * East Longmeadow, MA 01028 * FAX 413/525-6405 * TEL. 413/525-2332

Project Location: 375 Banfield Rd., Portsmouth, NH Sample Description:

Work Order: 2111836

Date Received: 9/30/2021

Field Sample #: JJ-8 (1.5-3)

Sampled: 9/29/2021 13:39

Sample ID: 2111836-17

Sample Matrix: Soil

Conventional Chemistry Parameters by EPA/APHA/SW-846 Methods (Total)

| Analyte | Results | RL | Units | Dilution | Flag/Qual | Method | Date Prepared | Date/Time Analyzed | Analyst |
|----------|---------|----|-------|----------|-----------|----------|---------------|--------------------|---------|
| % Solids | 90.2 | | % Wt | 1 | | SM 2540G | 10/6/21 | 10/7/21 13:04 | MJH |

39 Spruce Street * East Longmeadow, MA 01028 * FAX 413/525-6405 * TEL. 413/525-2332

Project Location: 375 Banfield Rd., Portsmouth, NH Sample Description:

Work Order: 2111836

Date Received: 9/30/2021

Field Sample #: JJ-9 (0.25-0.5)

Sampled: 9/29/2021 13:40

Sample ID: 2111836-18

Sample Matrix: Soil

Polychlorinated Biphenyls with 3540 Soxhlet Extraction

| Analyte | Results | RL | DL | Units | Dilution | Flag/Qual | Method | Date Prepared | Date/Time Analyzed | Analyst |
|--------------------------|---------|------------|-----------------|-----------|----------|-----------|--------------|---------------|--------------------|---------|
| Aroclor-1016 [1] | ND | 1.8 | 0.80 | mg/Kg dry | 80 | U | SW-846 8082A | 10/8/21 | 10/11/21 14:20 | TG |
| Aroclor-1221 [1] | ND | 1.8 | 1.3 | mg/Kg dry | 80 | U | SW-846 8082A | 10/8/21 | 10/11/21 14:20 | TG |
| Aroclor-1232 [1] | ND | 1.8 | 1.6 | mg/Kg dry | 80 | U | SW-846 8082A | 10/8/21 | 10/11/21 14:20 | TG |
| Aroclor-1242 [1] | ND | 1.8 | 1.3 | mg/Kg dry | 80 | U | SW-846 8082A | 10/8/21 | 10/11/21 14:20 | TG |
| Aroclor-1248 [1] | ND | 1.8 | 0.63 | mg/Kg dry | 80 | U | SW-846 8082A | 10/8/21 | 10/11/21 14:20 | TG |
| Aroclor-1254 [1] | 17 | 1.8 | 0.71 | mg/Kg dry | 80 | | SW-846 8082A | 10/8/21 | 10/11/21 14:20 | TG |
| Aroclor-1260 [1] | ND | 1.8 | 0.98 | mg/Kg dry | 80 | U | SW-846 8082A | 10/8/21 | 10/11/21 14:20 | TG |
| Aroclor-1262 [1] | ND | 1.8 | 0.89 | mg/Kg dry | 80 | U | SW-846 8082A | 10/8/21 | 10/11/21 14:20 | TG |
| Aroclor-1268 [1] | ND | 1.8 | 1.4 | mg/Kg dry | 80 | U | SW-846 8082A | 10/8/21 | 10/11/21 14:20 | TG |
| Surrogates | | % Recovery | Recovery Limits | | | Flag/Qual | | | | |
| Decachlorobiphenyl [1] | | * | 30-150 | | | S-01, U | | | 10/11/21 14:20 | |
| Decachlorobiphenyl [2] | | * | 30-150 | | | S-01, U | | | 10/11/21 14:20 | |
| Tetrachloro-m-xylene [1] | | * | 30-150 | | | S-01, U | | | 10/11/21 14:20 | |
| Tetrachloro-m-xylene [2] | | * | 30-150 | | | S-01, U | | | 10/11/21 14:20 | |

39 Spruce Street * East Longmeadow, MA 01028 * FAX 413/525-6405 * TEL. 413/525-2332

Project Location: 375 Banfield Rd., Portsmouth, NH

Sample Description:

Work Order: 2111836

Date Received: 9/30/2021

Field Sample #: JJ-9 (0.25-0.5)

Sampled: 9/29/2021 13:40

Sample ID: 2111836-18

Sample Matrix: Soil

Conventional Chemistry Parameters by EPA/APHA/SW-846 Methods (Total)

| Analyte | Results | RL | Units | Dilution | Flag/Qual | Method | Date Prepared | Date/Time Analyzed | Analyst |
|----------|---------|----|-------|----------|-----------|----------|---------------|--------------------|---------|
| % Solids | 89.6 | | % Wt | 1 | | SM 2540G | 10/6/21 | 10/7/21 13:04 | MJH |

39 Spruce Street * East Longmeadow, MA 01028 * FAX 413/525-6405 * TEL. 413/525-2332

Project Location: 375 Banfield Rd., Portsmouth, NH Sample Description:

Work Order: 21I1836

Date Received: 9/30/2021

Field Sample #: JJ-9 (0.5-1.5)

Sampled: 9/29/2021 13:45

Sample ID: 21I1836-19

Sample Matrix: Soil

Polychlorinated Biphenyls with 3540 Soxhlet Extraction

| Analyte | Results | RL | DL | Units | Dilution | Flag/Qual | Method | Date Prepared | Date/Time Analyzed | Analyst |
|--------------------------|---------|------------|-----------------|-----------|----------|-----------|--------------|---------------|--------------------|---------|
| Aroclor-1016 [1] | ND | 0.89 | 0.40 | mg/Kg dry | 40 | U | SW-846 8082A | 10/8/21 | 10/11/21 14:38 | TG |
| Aroclor-1221 [1] | ND | 0.89 | 0.67 | mg/Kg dry | 40 | U | SW-846 8082A | 10/8/21 | 10/11/21 14:38 | TG |
| Aroclor-1232 [1] | ND | 0.89 | 0.80 | mg/Kg dry | 40 | U | SW-846 8082A | 10/8/21 | 10/11/21 14:38 | TG |
| Aroclor-1242 [1] | ND | 0.89 | 0.67 | mg/Kg dry | 40 | U | SW-846 8082A | 10/8/21 | 10/11/21 14:38 | TG |
| Aroclor-1248 [1] | ND | 0.89 | 0.31 | mg/Kg dry | 40 | U | SW-846 8082A | 10/8/21 | 10/11/21 14:38 | TG |
| Aroclor-1254 [1] | 3.8 | 0.89 | 0.36 | mg/Kg dry | 40 | | SW-846 8082A | 10/8/21 | 10/11/21 14:38 | TG |
| Aroclor-1260 [1] | ND | 0.89 | 0.49 | mg/Kg dry | 40 | U | SW-846 8082A | 10/8/21 | 10/11/21 14:38 | TG |
| Aroclor-1262 [1] | ND | 0.89 | 0.44 | mg/Kg dry | 40 | U | SW-846 8082A | 10/8/21 | 10/11/21 14:38 | TG |
| Aroclor-1268 [1] | ND | 0.89 | 0.71 | mg/Kg dry | 40 | U | SW-846 8082A | 10/8/21 | 10/11/21 14:38 | TG |
| Surrogates | | % Recovery | Recovery Limits | | | Flag/Qual | | | | |
| Decachlorobiphenyl [1] | | * | 30-150 | | | S-01, U | | | 10/11/21 14:38 | |
| Decachlorobiphenyl [2] | | * | 30-150 | | | S-01, U | | | 10/11/21 14:38 | |
| Tetrachloro-m-xylene [1] | | * | 30-150 | | | S-01, U | | | 10/11/21 14:38 | |
| Tetrachloro-m-xylene [2] | | * | 30-150 | | | S-01, U | | | 10/11/21 14:38 | |

39 Spruce Street * East Longmeadow, MA 01028 * FAX 413/525-6405 * TEL. 413/525-2332

Project Location: 375 Banfield Rd., Portsmouth, NH Sample Description:

Work Order: 2111836

Date Received: 9/30/2021

Field Sample #: JJ-9 (0.5-1.5)

Sampled: 9/29/2021 13:45

Sample ID: 2111836-19

Sample Matrix: Soil

Conventional Chemistry Parameters by EPA/APHA/SW-846 Methods (Total)

| Analyte | Results | RL | Units | Dilution | Flag/Qual | Method | Date Prepared | Date/Time Analyzed | Analyst |
|----------|---------|----|-------|----------|-----------|----------|---------------|--------------------|---------|
| % Solids | 90.0 | | % Wt | 1 | | SM 2540G | 10/6/21 | 10/7/21 13:04 | MJH |

39 Spruce Street * East Longmeadow, MA 01028 * FAX 413/525-6405 * TEL. 413/525-2332

Project Location: 375 Banfield Rd., Portsmouth, NH Sample Description:

Work Order: 2111836

Date Received: 9/30/2021

Field Sample #: JJ-7 (0.25-0.5)

Sampled: 9/29/2021 13:50

Sample ID: 2111836-20

Sample Matrix: Soil

Polychlorinated Biphenyls with 3540 Soxhlet Extraction

| Analyte | Results | RL | DL | Units | Dilution | Flag/Qual | Method | Date Prepared | Date/Time Analyzed | Analyst |
|--------------------------|---------|------------|-----------------|-----------|----------|-----------|--------------|---------------|--------------------|---------|
| Aroclor-1016 [1] | ND | 0.088 | 0.040 | mg/Kg dry | 4 | U | SW-846 8082A | 10/8/21 | 10/10/21 12:07 | TG |
| Aroclor-1221 [1] | ND | 0.088 | 0.066 | mg/Kg dry | 4 | U | SW-846 8082A | 10/8/21 | 10/10/21 12:07 | TG |
| Aroclor-1232 [1] | ND | 0.088 | 0.079 | mg/Kg dry | 4 | U | SW-846 8082A | 10/8/21 | 10/10/21 12:07 | TG |
| Aroclor-1242 [1] | ND | 0.088 | 0.066 | mg/Kg dry | 4 | U | SW-846 8082A | 10/8/21 | 10/10/21 12:07 | TG |
| Aroclor-1248 [1] | ND | 0.088 | 0.031 | mg/Kg dry | 4 | U | SW-846 8082A | 10/8/21 | 10/10/21 12:07 | TG |
| Aroclor-1254 [1] | 0.23 | 0.088 | 0.035 | mg/Kg dry | 4 | | SW-846 8082A | 10/8/21 | 10/10/21 12:07 | TG |
| Aroclor-1260 [1] | ND | 0.088 | 0.048 | mg/Kg dry | 4 | U | SW-846 8082A | 10/8/21 | 10/10/21 12:07 | TG |
| Aroclor-1262 [1] | ND | 0.088 | 0.044 | mg/Kg dry | 4 | U | SW-846 8082A | 10/8/21 | 10/10/21 12:07 | TG |
| Aroclor-1268 [1] | ND | 0.088 | 0.070 | mg/Kg dry | 4 | U | SW-846 8082A | 10/8/21 | 10/10/21 12:07 | TG |
| Surrogates | | % Recovery | Recovery Limits | | | Flag/Qual | | | | |
| Decachlorobiphenyl [1] | | 73.3 | 30-150 | | | | | | 10/10/21 12:07 | |
| Decachlorobiphenyl [2] | | 64.7 | 30-150 | | | | | | 10/10/21 12:07 | |
| Tetrachloro-m-xylene [1] | | 72.6 | 30-150 | | | | | | 10/10/21 12:07 | |
| Tetrachloro-m-xylene [2] | | 68.9 | 30-150 | | | | | | 10/10/21 12:07 | |

39 Spruce Street * East Longmeadow, MA 01028 * FAX 413/525-6405 * TEL. 413/525-2332

Project Location: 375 Banfield Rd., Portsmouth, NH Sample Description:

Work Order: 2111836

Date Received: 9/30/2021

Field Sample #: JJ-7 (0.25-0.5)

Sampled: 9/29/2021 13:50

Sample ID: 2111836-20

Sample Matrix: Soil

Conventional Chemistry Parameters by EPA/PHA/SW-846 Methods (Total)

| Analyte | Results | RL | Units | Dilution | Flag/Qual | Method | Date Prepared | Date/Time Analyzed | Analyst |
|----------|---------|----|-------|----------|-----------|----------|---------------|--------------------|---------|
| % Solids | 90.8 | | % Wt | 1 | | SM 2540G | 10/6/21 | 10/7/21 13:04 | MJH |

39 Spruce Street * East Longmeadow, MA 01028 * FAX 413/525-6405 * TEL. 413/525-2332

Sample Extraction Data
Prep Method: % Solids Analytical Method: SM 2540G

| Lab Number [Field ID] | Batch | Date |
|----------------------------------|---------|----------|
| 21I1836-01 [GG-2-Mid (0.25-0.5)] | B291800 | 10/06/21 |
| 21I1836-02 [GG-2-Mid (0.5-1.5)] | B291800 | 10/06/21 |
| 21I1836-03 [II-6-Mid (0.25-0.5)] | B291800 | 10/06/21 |
| 21I1836-04 [II-6-Mid (0.5-1.5)] | B291800 | 10/06/21 |
| 21I1836-05 [II-6-Mid (1.5-3)] | B291800 | 10/06/21 |
| 21I1836-06 [H-6 (0.25-0.5)] | B291800 | 10/06/21 |
| 21I1836-07 [H-6 (0.5-1.5)] | B291800 | 10/06/21 |
| 21I1836-08 [H-6 (1.5-3)] | B291800 | 10/06/21 |
| 21I1836-09 [I-5-Mid (0.25-0.5)] | B291800 | 10/06/21 |
| 21I1836-10 [I-5-Mid (0.5-1.5)] | B291800 | 10/06/21 |
| 21I1836-11 [J-5 (0.25-0.5)] | B291800 | 10/06/21 |
| 21I1836-12 [J-5 (0.5-1.5)] | B291800 | 10/06/21 |
| 21I1836-13 [JJ-6-Mid (0.25-0.5)] | B291800 | 10/06/21 |
| 21I1836-14 [JJ-6-Mid (0.5-1.5)] | B291800 | 10/06/21 |
| 21I1836-15 [JJ-8 (0.25-0.5)] | B291800 | 10/06/21 |
| 21I1836-17 [JJ-8 (1.5-3)] | B291800 | 10/06/21 |
| 21I1836-18 [JJ-9 (0.25-0.5)] | B291800 | 10/06/21 |
| 21I1836-19 [JJ-9 (0.5-1.5)] | B291800 | 10/06/21 |
| 21I1836-20 [JJ-7 (0.25-0.5)] | B291800 | 10/06/21 |

Prep Method: % Solids Analytical Method: SM 2540G

| Lab Number [Field ID] | Batch | Date |
|-----------------------------|---------|----------|
| 21I1836-16 [JJ-8 (0.5-1.5)] | B291984 | 10/07/21 |

Prep Method: SW-846 3540C Analytical Method: SW-846 8082A

| Lab Number [Field ID] | Batch | Initial [g] | Final [mL] | Date |
|----------------------------------|---------|-------------|------------|----------|
| 21I1836-01 [GG-2-Mid (0.25-0.5)] | B292025 | 10.0 | 10.0 | 10/08/21 |
| 21I1836-02 [GG-2-Mid (0.5-1.5)] | B292025 | 10.0 | 10.0 | 10/08/21 |
| 21I1836-03 [II-6-Mid (0.25-0.5)] | B292025 | 10.0 | 10.0 | 10/08/21 |
| 21I1836-04 [II-6-Mid (0.5-1.5)] | B292025 | 10.0 | 10.0 | 10/08/21 |
| 21I1836-05 [II-6-Mid (1.5-3)] | B292025 | 10.0 | 10.0 | 10/08/21 |
| 21I1836-06 [H-6 (0.25-0.5)] | B292025 | 10.0 | 10.0 | 10/08/21 |
| 21I1836-07 [H-6 (0.5-1.5)] | B292025 | 10.0 | 10.0 | 10/08/21 |
| 21I1836-08 [H-6 (1.5-3)] | B292025 | 10.0 | 10.0 | 10/08/21 |
| 21I1836-09 [I-5-Mid (0.25-0.5)] | B292025 | 10.0 | 10.0 | 10/08/21 |
| 21I1836-10 [I-5-Mid (0.5-1.5)] | B292025 | 10.0 | 10.0 | 10/08/21 |
| 21I1836-11 [J-5 (0.25-0.5)] | B292025 | 10.0 | 10.0 | 10/08/21 |
| 21I1836-12 [J-5 (0.5-1.5)] | B292025 | 10.0 | 10.0 | 10/08/21 |
| 21I1836-13 [JJ-6-Mid (0.25-0.5)] | B292025 | 10.0 | 10.0 | 10/08/21 |
| 21I1836-14 [JJ-6-Mid (0.5-1.5)] | B292025 | 10.0 | 10.0 | 10/08/21 |
| 21I1836-15 [JJ-8 (0.25-0.5)] | B292025 | 10.0 | 10.0 | 10/08/21 |
| 21I1836-16 [JJ-8 (0.5-1.5)] | B292025 | 10.0 | 10.0 | 10/08/21 |
| 21I1836-17 [JJ-8 (1.5-3)] | B292025 | 10.0 | 10.0 | 10/08/21 |
| 21I1836-18 [JJ-9 (0.25-0.5)] | B292025 | 10.0 | 10.0 | 10/08/21 |
| 21I1836-19 [JJ-9 (0.5-1.5)] | B292025 | 10.0 | 10.0 | 10/08/21 |
| 21I1836-20 [JJ-7 (0.25-0.5)] | B292025 | 10.0 | 10.0 | 10/08/21 |

39 Spruce Street * East Longmeadow, MA 01028 * FAX 413/525-6405 * TEL. 413/525-2332

QUALITY CONTROL
Polychlorinated Biphenyls with 3540 Soxhlet Extraction - Quality Control

| Analyte | Result | Reporting Limit | Units | Spike Level | Source Result | %REC | %REC Limits | RPD | RPD Limit | Notes |
|---------------------------------------|--------|-----------------|-----------|-------------|---------------|------|-------------|-------|-----------|-------|
| Batch B292025 - SW-846 3540C | | | | | | | | | | |
| Blank (B292025-BLK1) | | | | | | | | | | |
| Prepared: 10/08/21 Analyzed: 10/10/21 | | | | | | | | | | |
| Aroclor-1016 | ND | 0.020 | mg/Kg wet | | | | | | | U |
| Aroclor-1016 [2C] | ND | 0.020 | mg/Kg wet | | | | | | | U |
| Aroclor-1221 | ND | 0.020 | mg/Kg wet | | | | | | | U |
| Aroclor-1221 [2C] | ND | 0.020 | mg/Kg wet | | | | | | | U |
| Aroclor-1232 | ND | 0.020 | mg/Kg wet | | | | | | | U |
| Aroclor-1232 [2C] | ND | 0.020 | mg/Kg wet | | | | | | | U |
| Aroclor-1242 | ND | 0.020 | mg/Kg wet | | | | | | | U |
| Aroclor-1242 [2C] | ND | 0.020 | mg/Kg wet | | | | | | | U |
| Aroclor-1248 | ND | 0.020 | mg/Kg wet | | | | | | | U |
| Aroclor-1248 [2C] | ND | 0.020 | mg/Kg wet | | | | | | | U |
| Aroclor-1254 | ND | 0.020 | mg/Kg wet | | | | | | | U |
| Aroclor-1254 [2C] | ND | 0.020 | mg/Kg wet | | | | | | | U |
| Aroclor-1260 | ND | 0.020 | mg/Kg wet | | | | | | | U |
| Aroclor-1260 [2C] | ND | 0.020 | mg/Kg wet | | | | | | | U |
| Aroclor-1262 | ND | 0.020 | mg/Kg wet | | | | | | | U |
| Aroclor-1262 [2C] | ND | 0.020 | mg/Kg wet | | | | | | | U |
| Aroclor-1268 | ND | 0.020 | mg/Kg wet | | | | | | | U |
| Aroclor-1268 [2C] | ND | 0.020 | mg/Kg wet | | | | | | | U |
| Surrogate: Decachlorobiphenyl | 0.154 | | mg/Kg wet | 0.200 | | 76.8 | 30-150 | | | |
| Surrogate: Decachlorobiphenyl [2C] | 0.132 | | mg/Kg wet | 0.200 | | 66.1 | 30-150 | | | |
| Surrogate: Tetrachloro-m-xylene | 0.149 | | mg/Kg wet | 0.200 | | 74.5 | 30-150 | | | |
| Surrogate: Tetrachloro-m-xylene [2C] | 0.136 | | mg/Kg wet | 0.200 | | 68.2 | 30-150 | | | |
| LCS (B292025-BS1) | | | | | | | | | | |
| Prepared: 10/08/21 Analyzed: 10/10/21 | | | | | | | | | | |
| Aroclor-1016 | 0.13 | 0.020 | mg/Kg wet | 0.200 | | 66.6 | 40-140 | | | |
| Aroclor-1016 [2C] | 0.12 | 0.020 | mg/Kg wet | 0.200 | | 61.3 | 40-140 | | | |
| Aroclor-1260 | 0.15 | 0.020 | mg/Kg wet | 0.200 | | 74.8 | 40-140 | | | |
| Aroclor-1260 [2C] | 0.13 | 0.020 | mg/Kg wet | 0.200 | | 63.9 | 40-140 | | | |
| Surrogate: Decachlorobiphenyl | 0.148 | | mg/Kg wet | 0.200 | | 74.2 | 30-150 | | | |
| Surrogate: Decachlorobiphenyl [2C] | 0.128 | | mg/Kg wet | 0.200 | | 64.1 | 30-150 | | | |
| Surrogate: Tetrachloro-m-xylene | 0.132 | | mg/Kg wet | 0.200 | | 66.1 | 30-150 | | | |
| Surrogate: Tetrachloro-m-xylene [2C] | 0.121 | | mg/Kg wet | 0.200 | | 60.4 | 30-150 | | | |
| LCS Dup (B292025-BSD1) | | | | | | | | | | |
| Prepared: 10/08/21 Analyzed: 10/10/21 | | | | | | | | | | |
| Aroclor-1016 | 0.13 | 0.020 | mg/Kg wet | 0.200 | | 66.7 | 40-140 | 0.184 | 30 | |
| Aroclor-1016 [2C] | 0.12 | 0.020 | mg/Kg wet | 0.200 | | 61.0 | 40-140 | 0.539 | 30 | |
| Aroclor-1260 | 0.15 | 0.020 | mg/Kg wet | 0.200 | | 76.1 | 40-140 | 1.82 | 30 | |
| Aroclor-1260 [2C] | 0.13 | 0.020 | mg/Kg wet | 0.200 | | 66.2 | 40-140 | 3.63 | 30 | |
| Surrogate: Decachlorobiphenyl | 0.157 | | mg/Kg wet | 0.200 | | 78.5 | 30-150 | | | |
| Surrogate: Decachlorobiphenyl [2C] | 0.135 | | mg/Kg wet | 0.200 | | 67.3 | 30-150 | | | |
| Surrogate: Tetrachloro-m-xylene | 0.135 | | mg/Kg wet | 0.200 | | 67.3 | 30-150 | | | |
| Surrogate: Tetrachloro-m-xylene [2C] | 0.123 | | mg/Kg wet | 0.200 | | 61.3 | 30-150 | | | |

39 Spruce Street * East Longmeadow, MA 01028 * FAX 413/525-6405 * TEL. 413/525-2332

QUALITY CONTROL
Polychlorinated Biphenyls with 3540 Soxhlet Extraction - Quality Control

| Analyte | Result | Reporting Limit | Units | Spike Level | Source Result | %REC | %REC Limits | RPD | RPD Limit | Notes |
|--|--------|---------------------------|-----------|-------------|---------------------------------------|------|-------------|------|-----------|-------|
| Batch B292025 - SW-846 3540C | | | | | | | | | | |
| Matrix Spike (B292025-MS1) | | | | | | | | | | |
| | | Source: 2111836-01 | | | Prepared: 10/08/21 Analyzed: 10/10/21 | | | | | |
| Aroclor-1016 | 0.18 | 0.086 | mg/Kg dry | 0.215 | ND | 82.2 | 40-140 | | | |
| Aroclor-1016 [2C] | 0.16 | 0.086 | mg/Kg dry | 0.215 | ND | 73.9 | 40-140 | | | |
| Aroclor-1260 | 0.19 | 0.086 | mg/Kg dry | 0.215 | ND | 86.6 | 40-140 | | | |
| Aroclor-1260 [2C] | 0.17 | 0.086 | mg/Kg dry | 0.215 | ND | 76.7 | 40-140 | | | |
| Surrogate: Decachlorobiphenyl | 0.165 | | mg/Kg dry | 0.215 | | 76.5 | 30-150 | | | |
| Surrogate: Decachlorobiphenyl [2C] | 0.146 | | mg/Kg dry | 0.215 | | 67.6 | 30-150 | | | |
| Surrogate: Tetrachloro-m-xylene | 0.158 | | mg/Kg dry | 0.215 | | 73.6 | 30-150 | | | |
| Surrogate: Tetrachloro-m-xylene [2C] | 0.149 | | mg/Kg dry | 0.215 | | 69.0 | 30-150 | | | |
| Matrix Spike Dup (B292025-MSD1) | | | | | | | | | | |
| | | Source: 2111836-01 | | | Prepared: 10/08/21 Analyzed: 10/10/21 | | | | | |
| Aroclor-1016 | 0.17 | 0.086 | mg/Kg dry | 0.215 | ND | 80.0 | 40-140 | 2.74 | 50 | |
| Aroclor-1016 [2C] | 0.15 | 0.086 | mg/Kg dry | 0.215 | ND | 72.0 | 40-140 | 2.71 | 50 | |
| Aroclor-1260 | 0.17 | 0.086 | mg/Kg dry | 0.215 | ND | 80.2 | 40-140 | 7.63 | 50 | |
| Aroclor-1260 [2C] | 0.16 | 0.086 | mg/Kg dry | 0.215 | ND | 72.2 | 40-140 | 6.07 | 50 | |
| Surrogate: Decachlorobiphenyl | 0.157 | | mg/Kg dry | 0.215 | | 72.8 | 30-150 | | | |
| Surrogate: Decachlorobiphenyl [2C] | 0.138 | | mg/Kg dry | 0.215 | | 64.1 | 30-150 | | | |
| Surrogate: Tetrachloro-m-xylene | 0.158 | | mg/Kg dry | 0.215 | | 73.2 | 30-150 | | | |
| Surrogate: Tetrachloro-m-xylene [2C] | 0.147 | | mg/Kg dry | 0.215 | | 68.4 | 30-150 | | | |

39 Spruce Street * East Longmeadow, MA 01028 * FAX 413/525-6405 * TEL. 413/525-2332

IDENTIFICATION SUMMARY FOR SINGLE COMPONENT ANALYTES

H-6 (0.25-0.5)
SW-846 8082A

 Lab Sample ID: 2111836-06 Date(s) Analyzed: 10/10/2021 10/10/2021

 Instrument ID (1): ECD3 Instrument ID (2): ECD3

GC Column (1): ID: (mm) GC Column (2): ID: (mm)

| ANALYTE | COL | RT | RT WINDOW | | CONCENTRATION | %RPD |
|--------------|-----|-------|-----------|-------|---------------|------|
| | | | FROM | TO | | |
| Aroclor-1254 | 1 | 0.000 | -0.030 | 0.030 | 0.066 | |
| | 2 | 0.000 | -0.030 | 0.030 | 0.087 | 27.5 |

39 Spruce Street * East Longmeadow, MA 01028 * FAX 413/525-6405 * TEL. 413/525-2332

IDENTIFICATION SUMMARY FOR SINGLE COMPONENT ANALYTES

I-5-Mid (0.25-0.5)

SW-846 8082A

Lab Sample ID: 2111836-09 Date(s) Analyzed: 10/11/2021 10/11/2021
 Instrument ID (1): ECD3 Instrument ID (2): ECD3
 GC Column (1): ID: (mm) GC Column (2): ID: (mm)

| ANALYTE | COL | RT | RT WINDOW | | CONCENTRATION | %RPD |
|--------------|-----|-------|-----------|-------|---------------|------|
| | | | FROM | TO | | |
| Aroclor-1248 | 1 | 0.000 | -0.030 | 0.030 | 2.7 | |
| | 2 | 0.000 | -0.030 | 0.030 | 2.5 | 7.7 |
| Aroclor-1254 | 1 | 0.000 | -0.030 | 0.030 | 1.3 | |
| | 2 | 0.000 | -0.030 | 0.030 | 1.4 | 7.4 |

IDENTIFICATION SUMMARY FOR SINGLE COMPONENT ANALYTES

JJ-6-Mid (0.25-0.5)
SW-846 8082A

Lab Sample ID: 2111836-13 Date(s) Analyzed: 10/11/2021 10/11/2021
 Instrument ID (1): ECD3 Instrument ID (2): ECD3
 GC Column (1): ID: (mm) GC Column (2): ID: (mm)

| ANALYTE | COL | RT | RT WINDOW | | CONCENTRATION | %RPD |
|--------------|-----|-------|-----------|-------|---------------|------|
| | | | FROM | TO | | |
| Aroclor-1254 | 1 | 0.000 | -0.030 | 0.030 | 2.7 | |
| | 2 | 0.000 | -0.030 | 0.030 | 2.9 | 7.1 |
| Aroclor-1260 | 1 | 0.000 | -0.030 | 0.030 | 0.55 | |
| | 2 | 0.000 | -0.030 | 0.030 | 0.50 | 9.5 |

39 Spruce Street * East Longmeadow, MA 01028 * FAX 413/525-6405 * TEL. 413/525-2332

IDENTIFICATION SUMMARY FOR SINGLE COMPONENT ANALYTES

JJ-8 (0.25-0.5)

SW-846 8082A

 Lab Sample ID: 2111836-15 Date(s) Analyzed: 10/10/2021 10/10/2021

 Instrument ID (1): ECD3 Instrument ID (2): ECD3

GC Column (1): ID: (mm) GC Column (2): ID: (mm)

| ANALYTE | COL | RT | RT WINDOW | | CONCENTRATION | %RPD |
|--------------|-----|-------|-----------|-------|---------------|------|
| | | | FROM | TO | | |
| Aroclor-1254 | 1 | 0.000 | -0.030 | 0.030 | 0.77 | |
| | 2 | 0.000 | -0.030 | 0.030 | 0.67 | 13.9 |
| Aroclor-1260 | 1 | 0.000 | -0.030 | 0.030 | 0.15 | |
| | 2 | 0.000 | -0.030 | 0.030 | 0.13 | 14.3 |

39 Spruce Street * East Longmeadow, MA 01028 * FAX 413/525-6405 * TEL. 413/525-2332

IDENTIFICATION SUMMARY FOR SINGLE COMPONENT ANALYTES

JJ-9 (0.25-0.5)

SW-846 8082A

 Lab Sample ID: 2111836-18 Date(s) Analyzed: 10/11/2021 10/11/2021

 Instrument ID (1): ECD3 Instrument ID (2): ECD3

GC Column (1): ID: (mm) GC Column (2): ID: (mm)

| ANALYTE | COL | RT | RT WINDOW | | CONCENTRATION | %RPD |
|--------------|-----|-------|-----------|-------|---------------|------|
| | | | FROM | TO | | |
| Aroclor-1254 | 1 | 0.000 | -0.030 | 0.030 | 17 | |
| | 2 | 0.000 | -0.030 | 0.030 | 17 | 0.0 |

39 Spruce Street * East Longmeadow, MA 01028 * FAX 413/525-6405 * TEL. 413/525-2332

IDENTIFICATION SUMMARY FOR SINGLE COMPONENT ANALYTES

JJ-9 (0.5-1.5)

SW-846 8082A

 Lab Sample ID: 2111836-19 Date(s) Analyzed: 10/11/2021 10/11/2021

 Instrument ID (1): ECD3 Instrument ID (2): ECD3

GC Column (1): ID: (mm) GC Column (2): ID: (mm)

| ANALYTE | COL | RT | RT WINDOW | | CONCENTRATION | %RPD |
|--------------|-----|-------|-----------|-------|---------------|------|
| | | | FROM | TO | | |
| Aroclor-1254 | 1 | 0.000 | -0.030 | 0.030 | 3.8 | |
| | 2 | 0.000 | -0.030 | 0.030 | 3.7 | 2.7 |

39 Spruce Street * East Longmeadow, MA 01028 * FAX 413/525-6405 * TEL. 413/525-2332

IDENTIFICATION SUMMARY FOR SINGLE COMPONENT ANALYTES

JJ-7 (0.25-0.5)

SW-846 8082A

 Lab Sample ID: 2111836-20 Date(s) Analyzed: 10/10/2021 10/10/2021

 Instrument ID (1): ECD3 Instrument ID (2): ECD3

GC Column (1): ID: (mm) GC Column (2): ID: (mm)

| ANALYTE | COL | RT | RT WINDOW | | CONCENTRATION | %RPD |
|--------------|-----|-------|-----------|-------|---------------|------|
| | | | FROM | TO | | |
| Aroclor-1254 | 1 | 0.000 | -0.030 | 0.030 | 0.23 | |
| | 2 | 0.000 | -0.030 | 0.030 | 0.22 | 4.4 |

39 Spruce Street * East Longmeadow, MA 01028 * FAX 413/525-6405 * TEL. 413/525-2332

IDENTIFICATION SUMMARY FOR SINGLE COMPONENT ANALYTES

LCS

SW-846 8082A

 Lab Sample ID: B292025-BS1 Date(s) Analyzed: 10/10/2021 10/10/2021

 Instrument ID (1): ECD3 Instrument ID (2): ECD3

GC Column (1): ID: (mm) GC Column (2): ID: (mm)

| ANALYTE | COL | RT | RT WINDOW | | CONCENTRATION | %RPD |
|--------------|-----|-------|-----------|-------|---------------|------|
| | | | FROM | TO | | |
| Aroclor-1016 | 1 | 0.000 | -0.030 | 0.030 | 0.13 | |
| | 2 | 0.000 | -0.030 | 0.030 | 0.12 | 8.0 |
| Aroclor-1260 | 1 | 0.000 | -0.030 | 0.030 | 0.15 | |
| | 2 | 0.000 | -0.030 | 0.030 | 0.13 | 14.3 |



39 Spruce Street * East Longmeadow, MA 01028 * FAX 413/525-6405 * TEL. 413/525-2332

IDENTIFICATION SUMMARY FOR SINGLE COMPONENT ANALYTES

LCS Dup

SW-846 8082A

Lab Sample ID: B292025-BSD1 Date(s) Analyzed: 10/10/2021 10/10/2021
Instrument ID (1): ECD3 Instrument ID (2): ECD3
GC Column (1): ID: (mm) GC Column (2): ID: (mm)

| ANALYTE | COL | RT | RT WINDOW | | CONCENTRATION | %RPD |
|--------------|-----|-------|-----------|-------|---------------|------|
| | | | FROM | TO | | |
| Aroclor-1016 | 1 | 0.000 | -0.030 | 0.030 | 0.13 | |
| | 2 | 0.000 | -0.030 | 0.030 | 0.12 | 8.0 |
| Aroclor-1260 | 1 | 0.000 | -0.030 | 0.030 | 0.15 | |
| | 2 | 0.000 | -0.030 | 0.030 | 0.13 | 14.3 |

39 Spruce Street * East Longmeadow, MA 01028 * FAX 413/525-6405 * TEL. 413/525-2332

IDENTIFICATION SUMMARY FOR SINGLE COMPONENT ANALYTES

Matrix Spike

SW-846 8082A

 Lab Sample ID: B292025-MS1 Date(s) Analyzed: 10/10/2021 10/10/2021

 Instrument ID (1): ECD3 Instrument ID (2): ECD3

GC Column (1): ID: (mm) GC Column (2): ID: (mm)

| ANALYTE | COL | RT | RT WINDOW | | CONCENTRATION | %RPD |
|--------------|-----|-------|-----------|-------|---------------|------|
| | | | FROM | TO | | |
| Aroclor-1016 | 1 | 0.000 | -0.030 | 0.030 | 0.18 | |
| | 2 | 0.000 | -0.030 | 0.030 | 0.16 | 11.8 |
| Aroclor-1260 | 1 | 0.000 | -0.030 | 0.030 | 0.19 | |
| | 2 | 0.000 | -0.030 | 0.030 | 0.17 | 11.1 |

39 Spruce Street * East Longmeadow, MA 01028 * FAX 413/525-6405 * TEL. 413/525-2332

IDENTIFICATION SUMMARY FOR SINGLE COMPONENT ANALYTES

SW-846 8082A

| |
|-------------------------|
| Matrix Spike Dup |
|-------------------------|

 Lab Sample ID: B292025-MSD1 Date(s) Analyzed: 10/10/2021 10/10/2021

 Instrument ID (1): ECD3 Instrument ID (2): ECD3

GC Column (1): ID: (mm) GC Column (2): ID: (mm)

| ANALYTE | COL | RT | RT WINDOW | | CONCENTRATION | %RPD |
|--------------|-----|-------|-----------|-------|---------------|------|
| | | | FROM | TO | | |
| Aroclor-1016 | 1 | 0.000 | -0.030 | 0.030 | 0.17 | |
| | 2 | 0.000 | -0.030 | 0.030 | 0.15 | 12.5 |
| Aroclor-1260 | 1 | 0.000 | -0.030 | 0.030 | 0.17 | |
| | 2 | 0.000 | -0.030 | 0.030 | 0.16 | 6.1 |

39 Spruce Street * East Longmeadow, MA 01028 * FAX 413/525-6405 * TEL. 413/525-2332

FLAG/QUALIFIER SUMMARY

| | |
|------|--|
| * | QC result is outside of established limits. |
| † | Wide recovery limits established for difficult compound. |
| ‡ | Wide RPD limits established for difficult compound. |
| # | Data exceeded client recommended or regulatory level |
| ND | Not Detected |
| RL | Reporting Limit is at the level of quantitation (LOQ) |
| DL | Detection Limit is the lower limit of detection determined by the MDL study |
| MCL | Maximum Contaminant Level |
| | Percent recoveries and relative percent differences (RPDs) are determined by the software using values in the calculation which have not been rounded. |
| | No results have been blank subtracted unless specified in the case narrative section. |
| J | Detected but below the Reporting Limit (lowest calibration standard); therefore, result is an estimated concentration (CLP J-Flag). |
| S-01 | The surrogate recovery for this sample is not available due to sample dilution below the surrogate reporting limit required from high analyte concentration and/or matrix interferences. |
| U | Analyte included in the analysis, but not detected |

39 Spruce Street * East Longmeadow, MA 01028 * FAX 413/525-6405 * TEL. 413/525-2332

CERTIFICATIONS
Certified Analyses included in this Report

| Analyte | Certifications |
|-----------------------------|----------------------|
| <i>SW-846 8082A in Soil</i> | |
| Aroclor-1016 | CT,NH,NY,ME,NC,VA,PA |
| Aroclor-1016 [2C] | CT,NH,NY,ME,NC,VA,PA |
| Aroclor-1221 | CT,NH,NY,ME,NC,VA,PA |
| Aroclor-1221 [2C] | CT,NH,NY,ME,NC,VA,PA |
| Aroclor-1232 | CT,NH,NY,ME,NC,VA,PA |
| Aroclor-1232 [2C] | CT,NH,NY,ME,NC,VA,PA |
| Aroclor-1242 | CT,NH,NY,ME,NC,VA,PA |
| Aroclor-1242 [2C] | CT,NH,NY,ME,NC,VA,PA |
| Aroclor-1248 | CT,NH,NY,ME,NC,VA,PA |
| Aroclor-1248 [2C] | CT,NH,NY,ME,NC,VA,PA |
| Aroclor-1254 | CT,NH,NY,ME,NC,VA,PA |
| Aroclor-1254 [2C] | CT,NH,NY,ME,NC,VA,PA |
| Aroclor-1260 | CT,NH,NY,ME,NC,VA,PA |
| Aroclor-1260 [2C] | CT,NH,NY,ME,NC,VA,PA |
| Aroclor-1262 | NY,NC,VA,PA |
| Aroclor-1262 [2C] | NY,NC,VA,PA |
| Aroclor-1268 | NY,NC,VA,PA |
| Aroclor-1268 [2C] | NY,NC,VA,PA |

Con-Test, a Pace Environmental Laboratory, operates under the following certifications and accreditations:

| Code | Description | Number | Expires |
|-------|--|---------------|------------|
| AIHA | AIHA-LAP, LLC - ISO17025:2017 | 100033 | 03/1/2022 |
| MA | Massachusetts DEP | M-MA100 | 06/30/2022 |
| CT | Connecticut Department of Public Health | PH-0165 | 12/31/2022 |
| NY | New York State Department of Health | 10899 NELAP | 04/1/2022 |
| NH-S | New Hampshire Environmental Lab | 2516 NELAP | 02/5/2022 |
| RI | Rhode Island Department of Health | LAO00112 | 12/30/2021 |
| NC | North Carolina Div. of Water Quality | 652 | 12/31/2021 |
| NJ | New Jersey DEP | MA007 NELAP | 06/30/2022 |
| FL | Florida Department of Health | E871027 NELAP | 06/30/2022 |
| VT | Vermont Department of Health Lead Laboratory | LL720741 | 07/30/2022 |
| ME | State of Maine | MA00100 | 06/9/2023 |
| VA | Commonwealth of Virginia | 460217 | 12/14/2021 |
| NH-P | New Hampshire Environmental Lab | 2557 NELAP | 09/6/2022 |
| VT-DW | Vermont Department of Health Drinking Water | VT-255716 | 06/12/2022 |
| NC-DW | North Carolina Department of Health | 25703 | 07/31/2022 |
| PA | Commonwealth of Pennsylvania DEP | 68-05812 | 06/30/2022 |
| MI | Dept. of Env, Great Lakes, and Energy | 9100 | 09/6/2022 |



Phone: 413-525-2332

Fax: 413-525-6405

Email: info@contestlabs.com

http://www.contestlabs.com

CHAIN OF CUSTODY RECORD

39 Spruce Street
East Longmeadow, MA 01028

Doc # 381 Rev 4_01/08/2020

Page 5 of 17

Contact Name: Wilcox and Barton, Inc.
Address: #1B Commons Drive Unit 12B Londonderry, NH
Phone: 603 369 4190
Project Name:
Project Location: 375 Banfield Rd, Portsmouth NH
Project Number: BANF0005
Project Manager: Bill Wilcox
Con-Test Quote Name/Number:
Invoice Recipient:
Sampled By: B. Dutra

| Requested Turnaround Time | | Dissolved Metals Samples | |
|--|---|---|-------------------------------------|
| 7-Day <input type="checkbox"/> | 10-Day <input type="checkbox"/> | <input type="radio"/> Field Filtered | <input type="radio"/> Lab to Filter |
| PFAS 10-Day (std) <input type="checkbox"/> | Due Date 5 day | <input type="radio"/> Field Filtered | <input type="radio"/> Lab to Filter |
| Rush-Approval Required | | Orthophosphate Samples | |
| 1-Day <input type="checkbox"/> | 3-Day <input type="checkbox"/> | <input type="radio"/> Field Filtered | <input type="radio"/> Lab to Filter |
| 2-Day <input type="checkbox"/> | 4-Day <input type="checkbox"/> | <input type="radio"/> Field Filtered | <input type="radio"/> Lab to Filter |
| Data Delivery | | | |
| Format: PDF <input checked="" type="checkbox"/> | EXCEL <input checked="" type="checkbox"/> | PCB ONLY | |
| Other: | | SOXHLET <input checked="" type="checkbox"/> | |
| CLP Like Data Pkg Required: <input type="checkbox"/> | | NON SOXHLET <input type="checkbox"/> | |
| Email To: wwilcox mbroussard | | | |
| Fax To #: | | | |

ANALYSIS REQUESTED

| Con-Test Work Order# | Client Sample ID / Description | Beginning Date/Time | Ending Date/Time | COMP/GRAB | Matrix Code | Conc Code | VIALS | GLASS | PLASTIC | BACTERIA | ENCORE |
|----------------------|--------------------------------|---------------------|------------------|-----------|-------------|-----------|-------|-------|---------|----------|--------|
| 1 | G6-2mid (0.25-0.5) | 9/12/19 | 10:45 | Grab | S | U | | 1 | | | |
| 2 | G6-2mid (0.5-1.5) | | 10:47 | Grab | S | U | | 1 | | | |
| 3 | II-6-mid (0.25-0.5) | | 11:40 | Grab | S | U | | 1 | | | |
| 4 | II-6-mid (0.5-1.5) | | 11:43 | Grab | S | U | | 1 | | | |
| 5 | II-6-mid (1.5-3) | | 11:46 | Grab | S | U | | 1 | | | |
| 6 | H-6 (0.25-0.5) | | 11:59 | Grab | S | U | | 1 | | | |
| 7 | H-6 (0.5-1.5) | | 12:00 | Grab | S | U | | 1 | | | |
| 8 | H-6 (1.5-3) | | 12:03 | Grab | S | U | | 1 | | | |
| 9 | I-5-mid (0.25-0.5) | | 12:10 | Grab | S | U | | 1 | | | |
| 10 | I-5-mid (0.5-1.5) | | 12:15 | Grab | S | U | | 1 | | | |

2 Preservation Code _____

Total Number Of:

VIALS _____

GLASS _____

PLASTIC _____

BACTERIA _____

ENCORE _____

Glassware in the fridge? Y / N _____

Glassware in freezer? Y / N _____

Prepackaged Cooler? Y / N _____

*Contest is not responsible for missing samples from prepacked coolers

1 Matrix Codes:
GW = Ground Water
WW = Waste Water
DW = Drinking Water
A = Air
S = Soil
SL = Sludge
SOL = Solid
O = Other (please define)

Relinquished by: (signature) [Signature] Date/Time: 9/30/19 17:00
Received by: (signature) [Signature] Date/Time: 9/30/19 17:00
Relinquished by: (signature) [Signature] Date/Time: 1/30/21 18:59
Received by: (signature) [Signature] Date/Time: 2/3/21 11:02
Relinquished by: (signature) _____ Date/Time: _____
Received by: (signature) _____ Date/Time: _____
Relinquished by: (signature) _____ Date/Time: _____
Received by: (signature) _____ Date/Time: _____

Client Comments: A pricing

| Detection Limit Requirements | | Special Requirements | |
|-------------------------------------|---------------------------------------|--|-------------------------------|
| MA <input type="checkbox"/> | <input type="checkbox"/> | MA MCP Required <input type="checkbox"/> | |
| | <input type="checkbox"/> | MCP Certification Form Required <input type="checkbox"/> | |
| | <input type="checkbox"/> | CT RCP Required <input type="checkbox"/> | |
| | <input type="checkbox"/> | RCP Certification Form Required <input type="checkbox"/> | |
| Other: <u>SFS</u> | PWSID # _____ | MA State DW Required <input type="checkbox"/> | |
| Project Entity | | | |
| Government <input type="checkbox"/> | Municipality <input type="checkbox"/> | MWRA <input type="checkbox"/> | WRTA <input type="checkbox"/> |
| Federal <input type="checkbox"/> | 21 J <input type="checkbox"/> | School <input type="checkbox"/> | |
| City <input type="checkbox"/> | Brownfield <input type="checkbox"/> | MBTA <input type="checkbox"/> | |

Please use the following codes to indicate possible sample concentration within the Conc Code column above:
H - High; M - Medium; L - Low; C - Clean; U - Unknown

2 Preservation Codes:
I = Iced
H = HCL
M = Methanol
N = Nitric Acid
S = Sulfuric Acid
B = Sodium Bisulfate
X = Sodium Hydroxide
T = Sodium Thiosulfate
O = Other (please define)

Comments: _____

Disclaimer: Con-Test Labs is not responsible for any omitted information on the Chain of Custody. The Chain of Custody is a legal document that must be complete and accurate and is used to determine what analyses the laboratory will perform. Any missing information is not the laboratory's responsibility. Con-Test values your partnership on each project and will try to assist with missing information, but will not be held accountable.



con-test®
A Fluke Analytical® Laboratory

Phone: 413-525-2332

Fax: 413-525-6405

Email: info@contestlabs.com

Wilcox and Barton, Inc.

http://www.contestlabs.com

CHAIN OF CUSTODY RECORD

39 Spruce Street
East Longmeadow, MA 01028

Doc # 381 Rev 4_01/08/2020

Page 6 of 17

Company Name: Wilcox and Barton, Inc.
 Address: #1B Commons Drive Unit 12B Londonderry, NH
 Phone: 603 369 4190
 Project Name: [Redacted]
 Project Location: 375 Banfield Rd, Portsmouth NH
 Project Number: BANF0005
 Project Manager: Bill Wilcox
 Con-Test Quote Name/Number:
 Invoice Recipient:
 Sampled By: B. Dutra

Requested Turnaround Time
 7-Day 10-Day
 PFAS 10-Day (std) Due Date 5 day

Disolved Metal Samples
 Field Filtered
 Lab to Filter

Rush-Approval Required
 1-Day 3-Day
 2-Day 4-Day

Orthophosphate Samples
 Field Filtered
 Lab to Filter

Data Delivery
 Format: PDF EXCEL
 Other:
 CLP Like Data Pkg Required:
 Email To: wwilcox mbroussard
 Fax To #:
PCB ONLY
 SOXHLET
NON SOXHLET

| Con-Test Work Order# | Client Sample ID / Description | Beginning Date/Time | Ending Date/Time | COMP/GRAB | Matrix Code | Conc Code | ANALYSIS REQUESTED | | | | | | |
|----------------------|--------------------------------|---------------------|------------------|-----------|-------------|-----------|--------------------|-------|---------|----------|--------|--|--|
| | | | | | | | VIALS | GLASS | PLASTIC | BACTERIA | ENCORE | | |
| 11 | J-5 (0.25-0.5) | 9/29/21 | 15:20 | Grab | S | U | | | | | | | |
| 12 | J-5 (0.5-1.5) | | 15:23 | Grab | S | U | | | | | | | |
| 13 | JJ-6-mid (0.25-0.5) | | 13:30 | Grab | S | U | | | | | | | |
| 14 | JJ-6-mid (0.5-1.5) | | 13:37 | Grab | S | U | | | | | | | |
| 15 | JJ-8 (0.25-0.5) | | 13:35 | Grab | S | U | | | | | | | |
| 16 | JJ-8 (0.5-1.5) | | 13:37 | Grab | S | U | | | | | | | |
| 17 | JJ-8 (1.5-3) | | 13:39 | Grab | S | U | | | | | | | |
| 18 | JJ-9 (0.25-0.5) | | 13:40 | Grab | S | U | | | | | | | |
| 19 | JJ-9 (0.5-1.5) | | 13:45 | Grab | S | U | | | | | | | |
| 20 | JJ-7 (0.25-0.5) | | 13:50 | Grab | S | U | | | | | | | |

² Preservation Code

Total Number Of:
 VIALS _____
 GLASS _____
 PLASTIC _____
 BACTERIA _____
 ENCORE _____

Glassware in the fridge? Y/N

Glassware in freezer? Y/N

Prepackaged Cooler? Y/N

*Contest is not responsible for missing samples from prepackaged coolers

Relinquished by: (signature) [Signature] Date/Time: 9/30/20

Received by: (signature) [Signature] Date/Time: 9/30/21 1200

Relinquished by: (signature) [Signature] Date/Time: 9/22/21 1835

Received by: (signature) [Signature] Date/Time: 9/25/21 1835

Client Comments: A pricing

Detection Limit Requirements
 MA

Special Requirements
 MA MCP Required
 MCP Certification Form Required
 CT RCP Required
 RCP Certification Form Required
 MA State DW Required

Other: SPS PWSID # _____

Project Entity
 Government Municipality MWRA WRTA
 Federal 21 J School
 City Brownfield MBTA

Please use the following codes to indicate possible sample concentration within the Conc Code column above:
 H - High; M - Medium; L - Low; C - Clean; U - Unknown

NEIAC and AIHA LAP, LLC Accredited

Other
 Chromatogram
 AIHA-LAP, LLC

¹ Matrix Codes:
 GW = Ground Water
 WW = Waste Water
 DW = Drinking Water
 A = Air
 S = Soil
 SL = Sludge
 SOL = Solid
 O = Other (please define)

² Preservation Codes:
 I = Iced
 H = HCL
 M = Methanol
 N = Nitric Acid
 S = Sulfuric Acid
 B = Sodium Bisulfate
 X = Sodium Hydroxide
 T = Sodium Thiosulfate
 O = Other (please define)

Comments:

Disclaimer: Con-Test Labs is not responsible for any omitted information on the Chain of Custody. The Chain of Custody is a legal document that must be complete and accurate and is used to determine what analyses the laboratory will perform. Any missing information is not the laboratory's responsibility. Con-Test values your partnership on each project and will try to assist with missing information, but will not be held accountable.

I Have Not Confirmed Sample Container Numbers With Lab Staff Before Relinquishing Over Samples _____



con-test
ANALYTICAL LABORATORY

Doc# 277 Rev 5 2017

Login Sample Receipt Checklist - (Rejection Criteria Listing - Using Acceptance Policy) Any False Statement will be brought to the attention of the Client - State True or False

Client Wilcox & Barton

Received By RUF Date 9/30/21 Time 1855

How were the samples received? In Cooler T No Cooler _____ On Ice T No Ice _____
Direct from Sampling _____ Ambient _____ Melted Ice _____

Were samples within Temperature? 2-6°C T By Gun # 3 Actual Temp - 2.3 4.8°
By Blank # _____ Actual Temp - _____

Was Custody Seal Intact? NA Were Samples Tampered with? NA
Was COC Relinquished? T Does Chain Agree With Samples? T

Are there broken/leaking/loose caps on any samples? F

Is COC in ink/ Legible? T Were samples received within holding time? T
Did COC include all Client T Analysis T Sampler Name T
pertinent Information? Project T ID's T Collection Dates/Times T

Are Sample labels filled out and legible? T

Are there Lab to Filters? F

Are there Rushes? F

Are there Short Holds? F

Is there enough Volume? T

Is there Headspace where applicable? NA

Proper Media/Containers Used? T

Were trip blanks received? F

Do all samples have the proper pH? _____

Who was notified? _____
Who was notified? _____
Who was notified? _____

MS/MSD? F

Is splitting samples required? F

On COC? F

Acid NA Base NA

| Vials | # | Containers: | # | # | # |
|--------------|---|--------------|---|-----------------|---------------|
| Unp- | | 1 Liter Amb. | | 1 Liter Plastic | 16 oz Amb. |
| HCL- | | 500 mL Amb. | | 500 mL Plastic | 8oz Amb/Clear |
| Meoh- | | 250 mL Amb. | | 250 mL Plastic | 4oz Amb/Clear |
| Bisulfate- | | Flashpoint | | Col./Bacteria | 2oz Amb/Clear |
| DI- | | Other Glass | | Other Plastic | Encore |
| Thiosulfate- | | SOC Kit | | Plastic Bag | Frozen: |
| Sulfuric- | | Perchlorate | | Ziplock | |

Unused Media

| Vials | # | Containers: | # | # | # |
|--------------|---|---------------|---|-----------------|---------------|
| Unp- | | 1 Liter Amb. | | 1 Liter Plastic | 16 oz Amb. |
| HCL- | | 500 mL Amb. | | 500 mL Plastic | 8oz Amb/Clear |
| Meoh- | | 250 mL Amb. | | 250 mL Plastic | 4oz Amb/Clear |
| Bisulfate- | | Col./Bacteria | | Flashpoint | 2oz Amb/Clear |
| DI- | | Other Plastic | | Other Glass | Encore |
| Thiosulfate- | | SOC Kit | | Plastic Bag | Frozen: |
| Sulfuric- | | Perchlorate | | Ziplock | |

Comments:

October 7, 2021

William Wilcox
Wilcox & Barton
1115 Route 100B, Suite 200
Moretown, VT 05660

Project Location: 375 Banfield Rd., Portsmouth, NH
Client Job Number:
Project Number: BANF0005
Laboratory Work Order Number: 2111839

Enclosed are results of analyses for samples as received by the laboratory on September 30, 2021. If you have any questions concerning this report, please feel free to contact me.

Sincerely,



Scott C. Basal
Project Manager

Table of Contents

| | |
|--------------------------------|----|
| Sample Summary | 4 |
| Case Narrative | 5 |
| Sample Results | 6 |
| 21I1839-01 | 6 |
| 21I1839-02 | 8 |
| 21I1839-03 | 10 |
| 21I1839-04 | 12 |
| 21I1839-05 | 14 |
| 21I1839-06 | 16 |
| 21I1839-07 | 18 |
| 21I1839-08 | 20 |
| 21I1839-09 | 22 |
| 21I1839-10 | 24 |
| 21I1839-11 | 26 |
| 21I1839-12 | 28 |
| 21I1839-13 | 30 |
| 21I1839-14 | 32 |
| 21I1839-15 | 34 |
| 21I1839-16 | 36 |
| 21I1839-17 | 38 |
| 21I1839-18 | 40 |
| 21I1839-19 | 42 |
| 21I1839-20 | 44 |
| Sample Preparation Information | 46 |
| QC Data | 47 |

Table of Contents (continued)

| | |
|--|----|
| Polychlorinated Biphenyls with 3540 Soxhlet Extraction | 47 |
| B291625 | 47 |
| Dual Column RPD Report | 49 |
| Flag/Qualifier Summary | 61 |
| Certifications | 62 |
| Chain of Custody/Sample Receipt | 63 |

39 Spruce Street * East Longmeadow, MA 01028 * FAX 413/525-6405 * TEL. 413/525-2332

 Wilcox & Barton
 1115 Route 100B, Suite 200
 Moretown, VT 05660
 ATTN: William Wilcox

REPORT DATE: 10/7/2021

PURCHASE ORDER NUMBER:

PROJECT NUMBER: BANF0005

ANALYTICAL SUMMARY

WORK ORDER NUMBER: 2111839

The results of analyses performed on the following samples submitted to CON-TEST, a Pace Analytical Laboratory, are found in this report.

PROJECT LOCATION: 375 Banfield Rd., Portsmouth, NH

| FIELD SAMPLE # | LAB ID: | MATRIX | SAMPLE DESCRIPTION | TEST | SUB LAB |
|----------------|------------|--------|--------------------|--------------------------|---------|
| B-2 (0.25-0.5) | 2111839-01 | Soil | | SM 2540G SW-846 8082A | |
| B-2 (0.5-1.5) | 2111839-02 | Soil | | SM 2540G SW-846 8082A | |
| C-1 (0.25-0.5) | 2111839-03 | Soil | | SM 2540G SW-846 8082A | |
| C-1 (0.5-1.5) | 2111839-04 | Soil | | SM 2540G SW-846 8082A | |
| C-3 (0.25-0.5) | 2111839-05 | Soil | | SM 2540G SW-846 8082A | |
| C-3 (0.5-1.5) | 2111839-06 | Soil | | SM 2540G SW-846 8082A | |
| B-4 (0.25-0.5) | 2111839-07 | Soil | | SM 2540G SW-846 8082A | |
| B-4 (0.5-1.5) | 2111839-08 | Soil | | SM 2540G SW-846 8082A | |
| D-2 (0.25-0.5) | 2111839-09 | Soil | | SM 2540G SW-846 8082A | |
| D-2 (0.5-1.5) | 2111839-10 | Soil | | SM 2540G SW-846 8082A | |
| D-2 (1.5-3.0) | 2111839-11 | Soil | | SM 2540G SW-846 8082A | |
| D-3 (0.25-0.5) | 2111839-12 | Soil | | SM 2540G SW-846 8082A | |
| D-3 (0.5-1.5) | 2111839-13 | Soil | | SM 2540G SW-846 8082A | |
| D-4 (0.25-0.5) | 2111839-14 | Soil | | SM 2540G SW-846 8082A | |
| D-4 (0.5-1.5) | 2111839-15 | Soil | | SM 2540G SW-846 8082A | |
| D-4 (1.5-3) | 2111839-16 | Soil | | SM 2540G SW-846 8082A | |
| E-1 (0.25-0.5) | 2111839-17 | Soil | | SM 2540G SW-846 8082A | |
| E-1 (0.5-1.5) | 2111839-18 | Soil | | SM 2540G SW-846 8082A | |
| E-1 (1.5-3) | 2111839-19 | Soil | | SM 2540G SW-846 8082A | |
| E-2 (0.25-0.5) | 2111839-20 | Soil | | SM 2540G SW-846 8082A | |

CASE NARRATIVE SUMMARY

All reported results are within defined laboratory quality control objectives unless listed below or otherwise qualified in this report.

SW-846 8082A

Qualifications:

O-04

Sample fingerprint does not match standard exactly. Sample was quantitated against the closest matching standard.

Analyte & Samples(s) Qualified:

Aroclor-1242

2111839-12[D-3 (0.25-0.5)]

Aroclor-1242 [2C]

2111839-12[D-3 (0.25-0.5)]

S-02

The surrogate recovery for this sample cannot be accurately quantified due to interference from coeluting organic compounds present in the sample extract.

Analyte & Samples(s) Qualified:

Decachlorobiphenyl [2C]

2111839-20[E-2 (0.25-0.5)]

The results of analyses reported only relate to samples submitted to Con-Test, a Pace Analytical Laboratory, for testing.

I certify that the analyses listed above, unless specifically listed as subcontracted, if any, were performed under my direction according to the approved methodologies listed in this document, and that based upon my inquiry of those individuals immediately responsible for obtaining the information, the material contained in this report is, to the best of my knowledge and belief, accurate and complete.



Lisa A. Worthington
Technical Representative

39 Spruce Street * East Longmeadow, MA 01028 * FAX 413/525-6405 * TEL. 413/525-2332

Project Location: 375 Banfield Rd., Portsmouth, NH Sample Description:

Work Order: 21I1839

Date Received: 9/30/2021

Field Sample #: B-2 (0.25-0.5)

Sampled: 9/29/2021 08:05

Sample ID: 21I1839-01

Sample Matrix: Soil

Polychlorinated Biphenyls with 3540 Soxhlet Extraction

| Analyte | Results | RL | Units | Dilution | Flag/Qual | Method | Date Prepared | Date/Time Analyzed | Analyst |
|--------------------------|---------|------------|-----------------|----------|-----------|--------------|---------------|--------------------|---------|
| Aroclor-1016 [1] | ND | 0.092 | mg/Kg dry | 4 | | SW-846 8082A | 10/4/21 | 10/6/21 12:54 | TG |
| Aroclor-1221 [1] | ND | 0.092 | mg/Kg dry | 4 | | SW-846 8082A | 10/4/21 | 10/6/21 12:54 | TG |
| Aroclor-1232 [1] | ND | 0.092 | mg/Kg dry | 4 | | SW-846 8082A | 10/4/21 | 10/6/21 12:54 | TG |
| Aroclor-1242 [1] | ND | 0.092 | mg/Kg dry | 4 | | SW-846 8082A | 10/4/21 | 10/6/21 12:54 | TG |
| Aroclor-1248 [1] | ND | 0.092 | mg/Kg dry | 4 | | SW-846 8082A | 10/4/21 | 10/6/21 12:54 | TG |
| Aroclor-1254 [1] | ND | 0.092 | mg/Kg dry | 4 | | SW-846 8082A | 10/4/21 | 10/6/21 12:54 | TG |
| Aroclor-1260 [1] | ND | 0.092 | mg/Kg dry | 4 | | SW-846 8082A | 10/4/21 | 10/6/21 12:54 | TG |
| Aroclor-1262 [1] | ND | 0.092 | mg/Kg dry | 4 | | SW-846 8082A | 10/4/21 | 10/6/21 12:54 | TG |
| Aroclor-1268 [1] | ND | 0.092 | mg/Kg dry | 4 | | SW-846 8082A | 10/4/21 | 10/6/21 12:54 | TG |
| Surrogates | | % Recovery | Recovery Limits | | Flag/Qual | | | | |
| Decachlorobiphenyl [1] | | 92.4 | 30-150 | | | | | 10/6/21 12:54 | |
| Decachlorobiphenyl [2] | | 93.4 | 30-150 | | | | | 10/6/21 12:54 | |
| Tetrachloro-m-xylene [1] | | 96.8 | 30-150 | | | | | 10/6/21 12:54 | |
| Tetrachloro-m-xylene [2] | | 90.3 | 30-150 | | | | | 10/6/21 12:54 | |

39 Spruce Street * East Longmeadow, MA 01028 * FAX 413/525-6405 * TEL. 413/525-2332

Project Location: 375 Banfield Rd., Portsmouth, NH

Sample Description:

Work Order: 2111839

Date Received: 9/30/2021

Field Sample #: B-2 (0.25-0.5)

Sampled: 9/29/2021 08:05

Sample ID: 2111839-01

Sample Matrix: Soil

Conventional Chemistry Parameters by EPA/PHA/SW-846 Methods (Total)

| Analyte | Results | RL | Units | Dilution | Flag/Qual | Method | Date Prepared | Date/Time Analyzed | Analyst |
|----------|---------|----|-------|----------|-----------|----------|---------------|--------------------|---------|
| % Solids | 86.6 | | % Wt | 1 | | SM 2540G | 10/6/21 | 10/7/21 13:06 | MJH |

39 Spruce Street * East Longmeadow, MA 01028 * FAX 413/525-6405 * TEL. 413/525-2332

Project Location: 375 Banfield Rd., Portsmouth, NH Sample Description:

Work Order: 2111839

Date Received: 9/30/2021

Field Sample #: B-2 (0.5-1.5)

Sampled: 9/29/2021 08:08

Sample ID: 2111839-02

Sample Matrix: Soil

Polychlorinated Biphenyls with 3540 Soxhlet Extraction

| Analyte | Results | RL | Units | Dilution | Flag/Qual | Method | Date Prepared | Date/Time Analyzed | Analyst |
|--------------------------|---------|------------|-----------------|----------|-----------|--------------|---------------|--------------------|---------|
| Aroclor-1016 [1] | ND | 0.098 | mg/Kg dry | 4 | | SW-846 8082A | 10/4/21 | 10/6/21 13:12 | TG |
| Aroclor-1221 [1] | ND | 0.098 | mg/Kg dry | 4 | | SW-846 8082A | 10/4/21 | 10/6/21 13:12 | TG |
| Aroclor-1232 [1] | ND | 0.098 | mg/Kg dry | 4 | | SW-846 8082A | 10/4/21 | 10/6/21 13:12 | TG |
| Aroclor-1242 [1] | ND | 0.098 | mg/Kg dry | 4 | | SW-846 8082A | 10/4/21 | 10/6/21 13:12 | TG |
| Aroclor-1248 [1] | ND | 0.098 | mg/Kg dry | 4 | | SW-846 8082A | 10/4/21 | 10/6/21 13:12 | TG |
| Aroclor-1254 [1] | ND | 0.098 | mg/Kg dry | 4 | | SW-846 8082A | 10/4/21 | 10/6/21 13:12 | TG |
| Aroclor-1260 [1] | ND | 0.098 | mg/Kg dry | 4 | | SW-846 8082A | 10/4/21 | 10/6/21 13:12 | TG |
| Aroclor-1262 [1] | ND | 0.098 | mg/Kg dry | 4 | | SW-846 8082A | 10/4/21 | 10/6/21 13:12 | TG |
| Aroclor-1268 [1] | ND | 0.098 | mg/Kg dry | 4 | | SW-846 8082A | 10/4/21 | 10/6/21 13:12 | TG |
| Surrogates | | % Recovery | Recovery Limits | | Flag/Qual | | | | |
| Decachlorobiphenyl [1] | | 88.6 | 30-150 | | | | | 10/6/21 13:12 | |
| Decachlorobiphenyl [2] | | 89.1 | 30-150 | | | | | 10/6/21 13:12 | |
| Tetrachloro-m-xylene [1] | | 95.9 | 30-150 | | | | | 10/6/21 13:12 | |
| Tetrachloro-m-xylene [2] | | 91.7 | 30-150 | | | | | 10/6/21 13:12 | |

39 Spruce Street * East Longmeadow, MA 01028 * FAX 413/525-6405 * TEL. 413/525-2332

Project Location: 375 Banfield Rd., Portsmouth, NH

Sample Description:

Work Order: 2111839

Date Received: 9/30/2021

Field Sample #: B-2 (0.5-1.5)

Sampled: 9/29/2021 08:08

Sample ID: 2111839-02

Sample Matrix: Soil

Conventional Chemistry Parameters by EPA/APHA/SW-846 Methods (Total)

| Analyte | Results | RL | Units | Dilution | Flag/Qual | Method | Date Prepared | Date/Time Analyzed | Analyst |
|----------|---------|----|-------|----------|-----------|----------|---------------|--------------------|---------|
| % Solids | 81.6 | | % Wt | 1 | | SM 2540G | 10/6/21 | 10/7/21 13:06 | MJH |

39 Spruce Street * East Longmeadow, MA 01028 * FAX 413/525-6405 * TEL. 413/525-2332

Project Location: 375 Banfield Rd., Portsmouth, NH Sample Description:

Work Order: 2111839

Date Received: 9/30/2021

Field Sample #: C-1 (0.25-0.5)

Sampled: 9/29/2021 08:10

Sample ID: 2111839-03

Sample Matrix: Soil

Polychlorinated Biphenyls with 3540 Soxhlet Extraction

| Analyte | Results | RL | Units | Dilution | Flag/Qual | Method | Date Prepared | Date/Time Analyzed | Analyst |
|--------------------------|------------|-------|-----------------|----------|-----------|--------------|---------------|--------------------|---------|
| Aroclor-1016 [1] | ND | 0.087 | mg/Kg dry | 4 | | SW-846 8082A | 10/4/21 | 10/6/21 13:30 | TG |
| Aroclor-1221 [1] | ND | 0.087 | mg/Kg dry | 4 | | SW-846 8082A | 10/4/21 | 10/6/21 13:30 | TG |
| Aroclor-1232 [1] | ND | 0.087 | mg/Kg dry | 4 | | SW-846 8082A | 10/4/21 | 10/6/21 13:30 | TG |
| Aroclor-1242 [1] | ND | 0.087 | mg/Kg dry | 4 | | SW-846 8082A | 10/4/21 | 10/6/21 13:30 | TG |
| Aroclor-1248 [1] | 0.14 | 0.087 | mg/Kg dry | 4 | | SW-846 8082A | 10/4/21 | 10/6/21 13:30 | TG |
| Aroclor-1254 [2] | 0.18 | 0.087 | mg/Kg dry | 4 | | SW-846 8082A | 10/4/21 | 10/6/21 13:30 | TG |
| Aroclor-1260 [2] | 0.048 | 0.087 | mg/Kg dry | 4 | | SW-846 8082A | 10/4/21 | 10/6/21 13:30 | TG |
| Aroclor-1262 [1] | ND | 0.087 | mg/Kg dry | 4 | | SW-846 8082A | 10/4/21 | 10/6/21 13:30 | TG |
| Aroclor-1268 [1] | ND | 0.087 | mg/Kg dry | 4 | | SW-846 8082A | 10/4/21 | 10/6/21 13:30 | TG |
| Surrogates | % Recovery | | Recovery Limits | | Flag/Qual | | | | |
| Decachlorobiphenyl [1] | 81.4 | | 30-150 | | | | 10/6/21 13:30 | | |
| Decachlorobiphenyl [2] | 79.6 | | 30-150 | | | | 10/6/21 13:30 | | |
| Tetrachloro-m-xylene [1] | 100 | | 30-150 | | | | 10/6/21 13:30 | | |
| Tetrachloro-m-xylene [2] | 92.6 | | 30-150 | | | | 10/6/21 13:30 | | |

39 Spruce Street * East Longmeadow, MA 01028 * FAX 413/525-6405 * TEL. 413/525-2332

Project Location: 375 Banfield Rd., Portsmouth, NH

Sample Description:

Work Order: 2111839

Date Received: 9/30/2021

Field Sample #: C-1 (0.25-0.5)

Sampled: 9/29/2021 08:10

Sample ID: 2111839-03

Sample Matrix: Soil

Conventional Chemistry Parameters by EPA/PHA/SW-846 Methods (Total)

| Analyte | Results | RL | Units | Dilution | Flag/Qual | Method | Date Prepared | Date/Time Analyzed | Analyst |
|----------|---------|----|-------|----------|-----------|----------|---------------|--------------------|---------|
| % Solids | 92.3 | | % Wt | 1 | | SM 2540G | 10/6/21 | 10/7/21 13:06 | MJH |

39 Spruce Street * East Longmeadow, MA 01028 * FAX 413/525-6405 * TEL. 413/525-2332

Project Location: 375 Banfield Rd., Portsmouth, NH Sample Description:

Work Order: 2111839

Date Received: 9/30/2021

Field Sample #: C-1 (0.5-1.5)

Sampled: 9/29/2021 08:15

Sample ID: 2111839-04

Sample Matrix: Soil

Polychlorinated Biphenyls with 3540 Soxhlet Extraction

| Analyte | Results | RL | Units | Dilution | Flag/Qual | Method | Date Prepared | Date/Time Analyzed | Analyst |
|--------------------------|---------|------------|-----------------|----------|-----------|--------------|---------------|--------------------|---------|
| Aroclor-1016 [1] | ND | 0.094 | mg/Kg dry | 4 | | SW-846 8082A | 10/4/21 | 10/6/21 13:48 | TG |
| Aroclor-1221 [1] | ND | 0.094 | mg/Kg dry | 4 | | SW-846 8082A | 10/4/21 | 10/6/21 13:48 | TG |
| Aroclor-1232 [1] | ND | 0.094 | mg/Kg dry | 4 | | SW-846 8082A | 10/4/21 | 10/6/21 13:48 | TG |
| Aroclor-1242 [1] | ND | 0.094 | mg/Kg dry | 4 | | SW-846 8082A | 10/4/21 | 10/6/21 13:48 | TG |
| Aroclor-1248 [1] | ND | 0.094 | mg/Kg dry | 4 | | SW-846 8082A | 10/4/21 | 10/6/21 13:48 | TG |
| Aroclor-1254 [2] | 0.060 | 0.094 | mg/Kg dry | 4 | | SW-846 8082A | 10/4/21 | 10/6/21 13:48 | TG |
| Aroclor-1260 [1] | ND | 0.094 | mg/Kg dry | 4 | | SW-846 8082A | 10/4/21 | 10/6/21 13:48 | TG |
| Aroclor-1262 [1] | ND | 0.094 | mg/Kg dry | 4 | | SW-846 8082A | 10/4/21 | 10/6/21 13:48 | TG |
| Aroclor-1268 [1] | ND | 0.094 | mg/Kg dry | 4 | | SW-846 8082A | 10/4/21 | 10/6/21 13:48 | TG |
| Surrogates | | % Recovery | Recovery Limits | | Flag/Qual | | | | |
| Decachlorobiphenyl [1] | | 81.4 | 30-150 | | | | | 10/6/21 13:48 | |
| Decachlorobiphenyl [2] | | 97.4 | 30-150 | | | | | 10/6/21 13:48 | |
| Tetrachloro-m-xylene [1] | | 97.4 | 30-150 | | | | | 10/6/21 13:48 | |
| Tetrachloro-m-xylene [2] | | 90.6 | 30-150 | | | | | 10/6/21 13:48 | |

39 Spruce Street * East Longmeadow, MA 01028 * FAX 413/525-6405 * TEL. 413/525-2332

Project Location: 375 Banfield Rd., Portsmouth, NH

Sample Description:

Work Order: 2111839

Date Received: 9/30/2021

Field Sample #: C-1 (0.5-1.5)

Sampled: 9/29/2021 08:15

Sample ID: 2111839-04

Sample Matrix: Soil

Conventional Chemistry Parameters by EPA/APHA/SW-846 Methods (Total)

| Analyte | Results | RL | Units | Dilution | Flag/Qual | Method | Date Prepared | Date/Time Analyzed | Analyst |
|----------|---------|----|-------|----------|-----------|----------|---------------|--------------------|---------|
| % Solids | 85.3 | | % Wt | 1 | | SM 2540G | 10/6/21 | 10/7/21 13:06 | MJH |

39 Spruce Street * East Longmeadow, MA 01028 * FAX 413/525-6405 * TEL. 413/525-2332

Project Location: 375 Banfield Rd., Portsmouth, NH Sample Description:

Work Order: 2111839

Date Received: 9/30/2021

Field Sample #: C-3 (0.25-0.5)

Sampled: 9/29/2021 08:20

Sample ID: 2111839-05

Sample Matrix: Soil

Polychlorinated Biphenyls with 3540 Soxhlet Extraction

| Analyte | Results | RL | Units | Dilution | Flag/Qual | Method | Date Prepared | Date/Time Analyzed | Analyst |
|--------------------------|---------|------------|-----------------|----------|-----------|--------------|---------------|--------------------|---------|
| Aroclor-1016 [1] | ND | 0.092 | mg/Kg dry | 4 | | SW-846 8082A | 10/4/21 | 10/6/21 14:05 | TG |
| Aroclor-1221 [1] | ND | 0.092 | mg/Kg dry | 4 | | SW-846 8082A | 10/4/21 | 10/6/21 14:05 | TG |
| Aroclor-1232 [1] | ND | 0.092 | mg/Kg dry | 4 | | SW-846 8082A | 10/4/21 | 10/6/21 14:05 | TG |
| Aroclor-1242 [1] | ND | 0.092 | mg/Kg dry | 4 | | SW-846 8082A | 10/4/21 | 10/6/21 14:05 | TG |
| Aroclor-1248 [1] | ND | 0.092 | mg/Kg dry | 4 | | SW-846 8082A | 10/4/21 | 10/6/21 14:05 | TG |
| Aroclor-1254 [1] | ND | 0.092 | mg/Kg dry | 4 | | SW-846 8082A | 10/4/21 | 10/6/21 14:05 | TG |
| Aroclor-1260 [1] | ND | 0.092 | mg/Kg dry | 4 | | SW-846 8082A | 10/4/21 | 10/6/21 14:05 | TG |
| Aroclor-1262 [1] | ND | 0.092 | mg/Kg dry | 4 | | SW-846 8082A | 10/4/21 | 10/6/21 14:05 | TG |
| Aroclor-1268 [1] | ND | 0.092 | mg/Kg dry | 4 | | SW-846 8082A | 10/4/21 | 10/6/21 14:05 | TG |
| Surrogates | | % Recovery | Recovery Limits | | Flag/Qual | | | | |
| Decachlorobiphenyl [1] | | 86.6 | 30-150 | | | | | 10/6/21 14:05 | |
| Decachlorobiphenyl [2] | | 85.2 | 30-150 | | | | | 10/6/21 14:05 | |
| Tetrachloro-m-xylene [1] | | 95.9 | 30-150 | | | | | 10/6/21 14:05 | |
| Tetrachloro-m-xylene [2] | | 91.2 | 30-150 | | | | | 10/6/21 14:05 | |

39 Spruce Street * East Longmeadow, MA 01028 * FAX 413/525-6405 * TEL. 413/525-2332

Project Location: 375 Banfield Rd., Portsmouth, NH

Sample Description:

Work Order: 2111839

Date Received: 9/30/2021

Field Sample #: C-3 (0.25-0.5)

Sampled: 9/29/2021 08:20

Sample ID: 2111839-05

Sample Matrix: Soil

Conventional Chemistry Parameters by EPA/APHA/SW-846 Methods (Total)

| Analyte | Results | RL | Units | Dilution | Flag/Qual | Method | Date Prepared | Date/Time Analyzed | Analyst |
|----------|---------|----|-------|----------|-----------|----------|---------------|--------------------|---------|
| % Solids | 86.8 | | % Wt | 1 | | SM 2540G | 10/6/21 | 10/7/21 13:06 | MJH |

39 Spruce Street * East Longmeadow, MA 01028 * FAX 413/525-6405 * TEL. 413/525-2332

Project Location: 375 Banfield Rd., Portsmouth, NH Sample Description:

Work Order: 2111839

Date Received: 9/30/2021

Field Sample #: C-3 (0.5-1.5)

Sampled: 9/29/2021 08:25

Sample ID: 2111839-06

Sample Matrix: Soil

Polychlorinated Biphenyls with 3540 Soxhlet Extraction

| Analyte | Results | RL | Units | Dilution | Flag/Qual | Method | Date Prepared | Date/Time Analyzed | Analyst |
|--------------------------|---------|------------|-----------------|----------|-----------|--------------|---------------|--------------------|---------|
| Aroclor-1016 [1] | ND | 0.090 | mg/Kg dry | 4 | | SW-846 8082A | 10/4/21 | 10/6/21 14:23 | TG |
| Aroclor-1221 [1] | ND | 0.090 | mg/Kg dry | 4 | | SW-846 8082A | 10/4/21 | 10/6/21 14:23 | TG |
| Aroclor-1232 [1] | ND | 0.090 | mg/Kg dry | 4 | | SW-846 8082A | 10/4/21 | 10/6/21 14:23 | TG |
| Aroclor-1242 [1] | ND | 0.090 | mg/Kg dry | 4 | | SW-846 8082A | 10/4/21 | 10/6/21 14:23 | TG |
| Aroclor-1248 [1] | ND | 0.090 | mg/Kg dry | 4 | | SW-846 8082A | 10/4/21 | 10/6/21 14:23 | TG |
| Aroclor-1254 [1] | ND | 0.090 | mg/Kg dry | 4 | | SW-846 8082A | 10/4/21 | 10/6/21 14:23 | TG |
| Aroclor-1260 [1] | ND | 0.090 | mg/Kg dry | 4 | | SW-846 8082A | 10/4/21 | 10/6/21 14:23 | TG |
| Aroclor-1262 [1] | ND | 0.090 | mg/Kg dry | 4 | | SW-846 8082A | 10/4/21 | 10/6/21 14:23 | TG |
| Aroclor-1268 [1] | ND | 0.090 | mg/Kg dry | 4 | | SW-846 8082A | 10/4/21 | 10/6/21 14:23 | TG |
| Surrogates | | % Recovery | Recovery Limits | | Flag/Qual | | | | |
| Decachlorobiphenyl [1] | | 84.6 | 30-150 | | | | | 10/6/21 14:23 | |
| Decachlorobiphenyl [2] | | 83.4 | 30-150 | | | | | 10/6/21 14:23 | |
| Tetrachloro-m-xylene [1] | | 96.7 | 30-150 | | | | | 10/6/21 14:23 | |
| Tetrachloro-m-xylene [2] | | 91.3 | 30-150 | | | | | 10/6/21 14:23 | |

39 Spruce Street * East Longmeadow, MA 01028 * FAX 413/525-6405 * TEL. 413/525-2332

Project Location: 375 Banfield Rd., Portsmouth, NH

Sample Description:

Work Order: 2111839

Date Received: 9/30/2021

Field Sample #: C-3 (0.5-1.5)

Sampled: 9/29/2021 08:25

Sample ID: 2111839-06

Sample Matrix: Soil

Conventional Chemistry Parameters by EPA/PHA/SW-846 Methods (Total)

| Analyte | Results | RL | Units | Dilution | Flag/Qual | Method | Date Prepared | Date/Time Analyzed | Analyst |
|----------|---------|----|-------|----------|-----------|----------|---------------|--------------------|---------|
| % Solids | 89.0 | | % Wt | 1 | | SM 2540G | 10/6/21 | 10/7/21 13:06 | MJH |

39 Spruce Street * East Longmeadow, MA 01028 * FAX 413/525-6405 * TEL. 413/525-2332

Project Location: 375 Banfield Rd., Portsmouth, NH Sample Description:

Work Order: 2111839

Date Received: 9/30/2021

Field Sample #: B-4 (0.25-0.5)

Sampled: 9/29/2021 08:28

Sample ID: 2111839-07

Sample Matrix: Soil

Polychlorinated Biphenyls with 3540 Soxhlet Extraction

| Analyte | Results | RL | Units | Dilution | Flag/Qual | Method | Date Prepared | Date/Time Analyzed | Analyst |
|--------------------------|---------|------------|-----------------|----------|-----------|--------------|---------------|--------------------|---------|
| Aroclor-1016 [1] | ND | 0.094 | mg/Kg dry | 4 | | SW-846 8082A | 10/4/21 | 10/6/21 14:40 | TG |
| Aroclor-1221 [1] | ND | 0.094 | mg/Kg dry | 4 | | SW-846 8082A | 10/4/21 | 10/6/21 14:40 | TG |
| Aroclor-1232 [1] | ND | 0.094 | mg/Kg dry | 4 | | SW-846 8082A | 10/4/21 | 10/6/21 14:40 | TG |
| Aroclor-1242 [1] | ND | 0.094 | mg/Kg dry | 4 | | SW-846 8082A | 10/4/21 | 10/6/21 14:40 | TG |
| Aroclor-1248 [1] | ND | 0.094 | mg/Kg dry | 4 | | SW-846 8082A | 10/4/21 | 10/6/21 14:40 | TG |
| Aroclor-1254 [1] | ND | 0.094 | mg/Kg dry | 4 | | SW-846 8082A | 10/4/21 | 10/6/21 14:40 | TG |
| Aroclor-1260 [1] | ND | 0.094 | mg/Kg dry | 4 | | SW-846 8082A | 10/4/21 | 10/6/21 14:40 | TG |
| Aroclor-1262 [1] | ND | 0.094 | mg/Kg dry | 4 | | SW-846 8082A | 10/4/21 | 10/6/21 14:40 | TG |
| Aroclor-1268 [1] | ND | 0.094 | mg/Kg dry | 4 | | SW-846 8082A | 10/4/21 | 10/6/21 14:40 | TG |
| Surrogates | | % Recovery | Recovery Limits | | Flag/Qual | | | | |
| Decachlorobiphenyl [1] | | 90.0 | 30-150 | | | | | 10/6/21 14:40 | |
| Decachlorobiphenyl [2] | | 89.6 | 30-150 | | | | | 10/6/21 14:40 | |
| Tetrachloro-m-xylene [1] | | 97.5 | 30-150 | | | | | 10/6/21 14:40 | |
| Tetrachloro-m-xylene [2] | | 93.3 | 30-150 | | | | | 10/6/21 14:40 | |

39 Spruce Street * East Longmeadow, MA 01028 * FAX 413/525-6405 * TEL. 413/525-2332

Project Location: 375 Banfield Rd., Portsmouth, NH

Sample Description:

Work Order: 2111839

Date Received: 9/30/2021

Field Sample #: B-4 (0.25-0.5)

Sampled: 9/29/2021 08:28

Sample ID: 2111839-07

Sample Matrix: Soil

Conventional Chemistry Parameters by EPA/PHA/SW-846 Methods (Total)

| Analyte | Results | RL | Units | Dilution | Flag/Qual | Method | Date Prepared | Date/Time Analyzed | Analyst |
|----------|---------|----|-------|----------|-----------|----------|---------------|--------------------|---------|
| % Solids | 85.1 | | % Wt | 1 | | SM 2540G | 10/6/21 | 10/7/21 13:07 | MJH |

39 Spruce Street * East Longmeadow, MA 01028 * FAX 413/525-6405 * TEL. 413/525-2332

Project Location: 375 Banfield Rd., Portsmouth, NH Sample Description:

Work Order: 2111839

Date Received: 9/30/2021

Field Sample #: B-4 (0.5-1.5)

Sampled: 9/29/2021 08:30

Sample ID: 2111839-08

Sample Matrix: Soil

Polychlorinated Biphenyls with 3540 Soxhlet Extraction

| Analyte | Results | RL | Units | Dilution | Flag/Qual | Method | Date Prepared | Date/Time Analyzed | Analyst |
|--------------------------|---------|------------|-----------------|----------|-----------|--------------|---------------|--------------------|---------|
| Aroclor-1016 [1] | ND | 0.092 | mg/Kg dry | 4 | | SW-846 8082A | 10/4/21 | 10/6/21 14:57 | TG |
| Aroclor-1221 [1] | ND | 0.092 | mg/Kg dry | 4 | | SW-846 8082A | 10/4/21 | 10/6/21 14:57 | TG |
| Aroclor-1232 [1] | ND | 0.092 | mg/Kg dry | 4 | | SW-846 8082A | 10/4/21 | 10/6/21 14:57 | TG |
| Aroclor-1242 [1] | ND | 0.092 | mg/Kg dry | 4 | | SW-846 8082A | 10/4/21 | 10/6/21 14:57 | TG |
| Aroclor-1248 [1] | ND | 0.092 | mg/Kg dry | 4 | | SW-846 8082A | 10/4/21 | 10/6/21 14:57 | TG |
| Aroclor-1254 [2] | 0.037 | 0.092 | mg/Kg dry | 4 | | SW-846 8082A | 10/4/21 | 10/6/21 14:57 | TG |
| Aroclor-1260 [1] | ND | 0.092 | mg/Kg dry | 4 | | SW-846 8082A | 10/4/21 | 10/6/21 14:57 | TG |
| Aroclor-1262 [1] | ND | 0.092 | mg/Kg dry | 4 | | SW-846 8082A | 10/4/21 | 10/6/21 14:57 | TG |
| Aroclor-1268 [1] | ND | 0.092 | mg/Kg dry | 4 | | SW-846 8082A | 10/4/21 | 10/6/21 14:57 | TG |
| Surrogates | | % Recovery | Recovery Limits | | Flag/Qual | | | | |
| Decachlorobiphenyl [1] | | 85.2 | 30-150 | | | | | 10/6/21 14:57 | |
| Decachlorobiphenyl [2] | | 83.9 | 30-150 | | | | | 10/6/21 14:57 | |
| Tetrachloro-m-xylene [1] | | 96.1 | 30-150 | | | | | 10/6/21 14:57 | |
| Tetrachloro-m-xylene [2] | | 91.0 | 30-150 | | | | | 10/6/21 14:57 | |

39 Spruce Street * East Longmeadow, MA 01028 * FAX 413/525-6405 * TEL. 413/525-2332

Project Location: 375 Banfield Rd., Portsmouth, NH

Sample Description:

Work Order: 2111839

Date Received: 9/30/2021

Field Sample #: B-4 (0.5-1.5)

Sampled: 9/29/2021 08:30

Sample ID: 2111839-08

Sample Matrix: Soil

Conventional Chemistry Parameters by EPA/PHA/SW-846 Methods (Total)

| Analyte | Results | RL | Units | Dilution | Flag/Qual | Method | Date Prepared | Date/Time Analyzed | Analyst |
|----------|---------|----|-------|----------|-----------|----------|---------------|--------------------|---------|
| % Solids | 86.5 | | % Wt | 1 | | SM 2540G | 10/6/21 | 10/7/21 13:07 | MJH |

39 Spruce Street * East Longmeadow, MA 01028 * FAX 413/525-6405 * TEL. 413/525-2332

Project Location: 375 Banfield Rd., Portsmouth, NH Sample Description:

Work Order: 2111839

Date Received: 9/30/2021

Field Sample #: D-2 (0.25-0.5)

Sampled: 9/29/2021 08:35

Sample ID: 2111839-09

Sample Matrix: Soil

Polychlorinated Biphenyls with 3540 Soxhlet Extraction

| Analyte | Results | RL | Units | Dilution | Flag/Qual | Method | Date Prepared | Date/Time Analyzed | Analyst |
|--------------------------|---------|------------|-----------------|----------|-----------|--------------|---------------|--------------------|---------|
| Aroclor-1016 [1] | ND | 0.083 | mg/Kg dry | 4 | | SW-846 8082A | 10/4/21 | 10/6/21 16:56 | TG |
| Aroclor-1221 [1] | ND | 0.083 | mg/Kg dry | 4 | | SW-846 8082A | 10/4/21 | 10/6/21 16:56 | TG |
| Aroclor-1232 [1] | ND | 0.083 | mg/Kg dry | 4 | | SW-846 8082A | 10/4/21 | 10/6/21 16:56 | TG |
| Aroclor-1242 [1] | ND | 0.083 | mg/Kg dry | 4 | | SW-846 8082A | 10/4/21 | 10/6/21 16:56 | TG |
| Aroclor-1248 [1] | ND | 0.083 | mg/Kg dry | 4 | | SW-846 8082A | 10/4/21 | 10/6/21 16:56 | TG |
| Aroclor-1254 [1] | ND | 0.083 | mg/Kg dry | 4 | | SW-846 8082A | 10/4/21 | 10/6/21 16:56 | TG |
| Aroclor-1260 [1] | ND | 0.083 | mg/Kg dry | 4 | | SW-846 8082A | 10/4/21 | 10/6/21 16:56 | TG |
| Aroclor-1262 [1] | ND | 0.083 | mg/Kg dry | 4 | | SW-846 8082A | 10/4/21 | 10/6/21 16:56 | TG |
| Aroclor-1268 [1] | ND | 0.083 | mg/Kg dry | 4 | | SW-846 8082A | 10/4/21 | 10/6/21 16:56 | TG |
| Surrogates | | % Recovery | Recovery Limits | | Flag/Qual | | | | |
| Decachlorobiphenyl [1] | | 85.3 | 30-150 | | | | | 10/6/21 16:56 | |
| Decachlorobiphenyl [2] | | 83.3 | 30-150 | | | | | 10/6/21 16:56 | |
| Tetrachloro-m-xylene [1] | | 109 | 30-150 | | | | | 10/6/21 16:56 | |
| Tetrachloro-m-xylene [2] | | 102 | 30-150 | | | | | 10/6/21 16:56 | |

39 Spruce Street * East Longmeadow, MA 01028 * FAX 413/525-6405 * TEL. 413/525-2332

Project Location: 375 Banfield Rd., Portsmouth, NH

Sample Description:

Work Order: 2111839

Date Received: 9/30/2021

Field Sample #: D-2 (0.25-0.5)

Sampled: 9/29/2021 08:35

Sample ID: 2111839-09

Sample Matrix: Soil

Conventional Chemistry Parameters by EPA/APHA/SW-846 Methods (Total)

| Analyte | Results | RL | Units | Dilution | Flag/Qual | Method | Date Prepared | Date/Time Analyzed | Analyst |
|----------|---------|----|-------|----------|-----------|----------|---------------|--------------------|---------|
| % Solids | 96.5 | | % Wt | 1 | | SM 2540G | 10/6/21 | 10/7/21 13:07 | MJH |

39 Spruce Street * East Longmeadow, MA 01028 * FAX 413/525-6405 * TEL. 413/525-2332

Project Location: 375 Banfield Rd., Portsmouth, NH Sample Description:

Work Order: 2111839

Date Received: 9/30/2021

Field Sample #: D-2 (0.5-1.5)

Sampled: 9/29/2021 08:38

Sample ID: 2111839-10

Sample Matrix: Soil

Polychlorinated Biphenyls with 3540 Soxhlet Extraction

| Analyte | Results | RL | Units | Dilution | Flag/Qual | Method | Date Prepared | Date/Time Analyzed | Analyst |
|--------------------------|---------|------------|-----------------|----------|-----------|--------------|---------------|--------------------|---------|
| Aroclor-1016 [1] | ND | 0.092 | mg/Kg dry | 4 | | SW-846 8082A | 10/4/21 | 10/6/21 17:13 | TG |
| Aroclor-1221 [1] | ND | 0.092 | mg/Kg dry | 4 | | SW-846 8082A | 10/4/21 | 10/6/21 17:13 | TG |
| Aroclor-1232 [1] | ND | 0.092 | mg/Kg dry | 4 | | SW-846 8082A | 10/4/21 | 10/6/21 17:13 | TG |
| Aroclor-1242 [1] | ND | 0.092 | mg/Kg dry | 4 | | SW-846 8082A | 10/4/21 | 10/6/21 17:13 | TG |
| Aroclor-1248 [1] | 0.044 | 0.092 | mg/Kg dry | 4 | | SW-846 8082A | 10/4/21 | 10/6/21 17:13 | TG |
| Aroclor-1254 [2] | 0.23 | 0.092 | mg/Kg dry | 4 | | SW-846 8082A | 10/4/21 | 10/6/21 17:13 | TG |
| Aroclor-1260 [1] | 0.16 | 0.092 | mg/Kg dry | 4 | | SW-846 8082A | 10/4/21 | 10/6/21 17:13 | TG |
| Aroclor-1262 [1] | ND | 0.092 | mg/Kg dry | 4 | | SW-846 8082A | 10/4/21 | 10/6/21 17:13 | TG |
| Aroclor-1268 [1] | ND | 0.092 | mg/Kg dry | 4 | | SW-846 8082A | 10/4/21 | 10/6/21 17:13 | TG |
| Surrogates | | % Recovery | Recovery Limits | | Flag/Qual | | | | |
| Decachlorobiphenyl [1] | | 79.1 | 30-150 | | | | | 10/6/21 17:13 | |
| Decachlorobiphenyl [2] | | 95.3 | 30-150 | | | | | 10/6/21 17:13 | |
| Tetrachloro-m-xylene [1] | | 99.3 | 30-150 | | | | | 10/6/21 17:13 | |
| Tetrachloro-m-xylene [2] | | 92.0 | 30-150 | | | | | 10/6/21 17:13 | |

39 Spruce Street * East Longmeadow, MA 01028 * FAX 413/525-6405 * TEL. 413/525-2332

Project Location: 375 Banfield Rd., Portsmouth, NH

Sample Description:

Work Order: 2111839

Date Received: 9/30/2021

Field Sample #: D-2 (0.5-1.5)

Sampled: 9/29/2021 08:38

Sample ID: 2111839-10

Sample Matrix: Soil

Conventional Chemistry Parameters by EPA/APHA/SW-846 Methods (Total)

| Analyte | Results | RL | Units | Dilution | Flag/Qual | Method | Date Prepared | Date/Time Analyzed | Analyst |
|----------|---------|----|-------|----------|-----------|----------|---------------|--------------------|---------|
| % Solids | 86.9 | | % Wt | 1 | | SM 2540G | 10/6/21 | 10/7/21 13:07 | MJH |

39 Spruce Street * East Longmeadow, MA 01028 * FAX 413/525-6405 * TEL. 413/525-2332

Project Location: 375 Banfield Rd., Portsmouth, NH Sample Description:

Work Order: 2111839

Date Received: 9/30/2021

Field Sample #: D-2 (1.5-3.0)

Sampled: 9/29/2021 08:40

Sample ID: 2111839-11

Sample Matrix: Soil

Polychlorinated Biphenyls with 3540 Soxhlet Extraction

| Analyte | Results | RL | Units | Dilution | Flag/Qual | Method | Date Prepared | Date/Time Analyzed | Analyst |
|--------------------------|---------|------------|-----------------|----------|-----------|--------------|---------------|--------------------|---------|
| Aroclor-1016 [1] | ND | 0.097 | mg/Kg dry | 4 | | SW-846 8082A | 10/4/21 | 10/6/21 17:31 | TG |
| Aroclor-1221 [1] | ND | 0.097 | mg/Kg dry | 4 | | SW-846 8082A | 10/4/21 | 10/6/21 17:31 | TG |
| Aroclor-1232 [1] | ND | 0.097 | mg/Kg dry | 4 | | SW-846 8082A | 10/4/21 | 10/6/21 17:31 | TG |
| Aroclor-1242 [1] | ND | 0.097 | mg/Kg dry | 4 | | SW-846 8082A | 10/4/21 | 10/6/21 17:31 | TG |
| Aroclor-1248 [1] | ND | 0.097 | mg/Kg dry | 4 | | SW-846 8082A | 10/4/21 | 10/6/21 17:31 | TG |
| Aroclor-1254 [1] | ND | 0.097 | mg/Kg dry | 4 | | SW-846 8082A | 10/4/21 | 10/6/21 17:31 | TG |
| Aroclor-1260 [1] | ND | 0.097 | mg/Kg dry | 4 | | SW-846 8082A | 10/4/21 | 10/6/21 17:31 | TG |
| Aroclor-1262 [1] | ND | 0.097 | mg/Kg dry | 4 | | SW-846 8082A | 10/4/21 | 10/6/21 17:31 | TG |
| Aroclor-1268 [1] | ND | 0.097 | mg/Kg dry | 4 | | SW-846 8082A | 10/4/21 | 10/6/21 17:31 | TG |
| Surrogates | | % Recovery | Recovery Limits | | Flag/Qual | | | | |
| Decachlorobiphenyl [1] | | 82.2 | 30-150 | | | | | 10/6/21 17:31 | |
| Decachlorobiphenyl [2] | | 81.8 | 30-150 | | | | | 10/6/21 17:31 | |
| Tetrachloro-m-xylene [1] | | 93.7 | 30-150 | | | | | 10/6/21 17:31 | |
| Tetrachloro-m-xylene [2] | | 89.2 | 30-150 | | | | | 10/6/21 17:31 | |

39 Spruce Street * East Longmeadow, MA 01028 * FAX 413/525-6405 * TEL. 413/525-2332

Project Location: 375 Banfield Rd., Portsmouth, NH

Sample Description:

Work Order: 2111839

Date Received: 9/30/2021

Field Sample #: D-2 (1.5-3.0)

Sampled: 9/29/2021 08:40

Sample ID: 2111839-11

Sample Matrix: Soil

Conventional Chemistry Parameters by EPA/PHA/SW-846 Methods (Total)

| Analyte | Results | RL | Units | Dilution | Flag/Qual | Method | Date Prepared | Date/Time Analyzed | Analyst |
|----------|---------|----|-------|----------|-----------|----------|---------------|--------------------|---------|
| % Solids | 82.4 | | % Wt | 1 | | SM 2540G | 10/6/21 | 10/7/21 13:07 | MJH |

39 Spruce Street * East Longmeadow, MA 01028 * FAX 413/525-6405 * TEL. 413/525-2332

Project Location: 375 Banfield Rd., Portsmouth, NH Sample Description:

Work Order: 21I1839

Date Received: 9/30/2021

Field Sample #: D-3 (0.25-0.5)

Sampled: 9/29/2021 08:45

Sample ID: 21I1839-12

Sample Matrix: Soil

Polychlorinated Biphenyls with 3540 Soxhlet Extraction

| Analyte | Results | RL | Units | Dilution | Flag/Qual | Method | Date Prepared | Date/Time Analyzed | Analyst |
|--------------------------|---------|------------|-----------------|----------|-----------|--------------|---------------|--------------------|---------|
| Aroclor-1016 [1] | ND | 0.086 | mg/Kg dry | 4 | | SW-846 8082A | 10/4/21 | 10/6/21 17:49 | TG |
| Aroclor-1221 [1] | ND | 0.086 | mg/Kg dry | 4 | | SW-846 8082A | 10/4/21 | 10/6/21 17:49 | TG |
| Aroclor-1232 [1] | ND | 0.086 | mg/Kg dry | 4 | | SW-846 8082A | 10/4/21 | 10/6/21 17:49 | TG |
| Aroclor-1242 [1] | 0.42 | 0.086 | mg/Kg dry | 4 | O-04 | SW-846 8082A | 10/4/21 | 10/6/21 17:49 | TG |
| Aroclor-1248 [1] | ND | 0.086 | mg/Kg dry | 4 | | SW-846 8082A | 10/4/21 | 10/6/21 17:49 | TG |
| Aroclor-1254 [1] | ND | 0.086 | mg/Kg dry | 4 | | SW-846 8082A | 10/4/21 | 10/6/21 17:49 | TG |
| Aroclor-1260 [1] | ND | 0.086 | mg/Kg dry | 4 | | SW-846 8082A | 10/4/21 | 10/6/21 17:49 | TG |
| Aroclor-1262 [1] | ND | 0.086 | mg/Kg dry | 4 | | SW-846 8082A | 10/4/21 | 10/6/21 17:49 | TG |
| Aroclor-1268 [1] | ND | 0.086 | mg/Kg dry | 4 | | SW-846 8082A | 10/4/21 | 10/6/21 17:49 | TG |
| Surrogates | | % Recovery | Recovery Limits | | Flag/Qual | | | | |
| Decachlorobiphenyl [1] | | 76.2 | 30-150 | | | | | 10/6/21 17:49 | |
| Decachlorobiphenyl [2] | | 74.9 | 30-150 | | | | | 10/6/21 17:49 | |
| Tetrachloro-m-xylene [1] | | 98.1 | 30-150 | | | | | 10/6/21 17:49 | |
| Tetrachloro-m-xylene [2] | | 93.0 | 30-150 | | | | | 10/6/21 17:49 | |

39 Spruce Street * East Longmeadow, MA 01028 * FAX 413/525-6405 * TEL. 413/525-2332

Project Location: 375 Banfield Rd., Portsmouth, NH

Sample Description:

Work Order: 2111839

Date Received: 9/30/2021

Field Sample #: D-3 (0.25-0.5)

Sampled: 9/29/2021 08:45

Sample ID: 2111839-12

Sample Matrix: Soil

Conventional Chemistry Parameters by EPA/APHA/SW-846 Methods (Total)

| Analyte | Results | RL | Units | Dilution | Flag/Qual | Method | Date Prepared | Date/Time Analyzed | Analyst |
|----------|---------|----|-------|----------|-----------|----------|---------------|--------------------|---------|
| % Solids | 92.7 | | % Wt | 1 | | SM 2540G | 10/6/21 | 10/7/21 13:07 | MJH |

39 Spruce Street * East Longmeadow, MA 01028 * FAX 413/525-6405 * TEL. 413/525-2332

Project Location: 375 Banfield Rd., Portsmouth, NH Sample Description:

Work Order: 2111839

Date Received: 9/30/2021

Field Sample #: D-3 (0.5-1.5)

Sampled: 9/29/2021 08:47

Sample ID: 2111839-13

Sample Matrix: Soil

Polychlorinated Biphenyls with 3540 Soxhlet Extraction

| Analyte | Results | RL | Units | Dilution | Flag/Qual | Method | Date Prepared | Date/Time Analyzed | Analyst |
|--------------------------|---------|------------|-----------------|----------|-----------|--------------|---------------|--------------------|---------|
| Aroclor-1016 [1] | ND | 0.088 | mg/Kg dry | 4 | | SW-846 8082A | 10/4/21 | 10/6/21 18:06 | TG |
| Aroclor-1221 [1] | ND | 0.088 | mg/Kg dry | 4 | | SW-846 8082A | 10/4/21 | 10/6/21 18:06 | TG |
| Aroclor-1232 [1] | ND | 0.088 | mg/Kg dry | 4 | | SW-846 8082A | 10/4/21 | 10/6/21 18:06 | TG |
| Aroclor-1242 [1] | ND | 0.088 | mg/Kg dry | 4 | | SW-846 8082A | 10/4/21 | 10/6/21 18:06 | TG |
| Aroclor-1248 [1] | ND | 0.088 | mg/Kg dry | 4 | | SW-846 8082A | 10/4/21 | 10/6/21 18:06 | TG |
| Aroclor-1254 [1] | ND | 0.088 | mg/Kg dry | 4 | | SW-846 8082A | 10/4/21 | 10/6/21 18:06 | TG |
| Aroclor-1260 [1] | ND | 0.088 | mg/Kg dry | 4 | | SW-846 8082A | 10/4/21 | 10/6/21 18:06 | TG |
| Aroclor-1262 [1] | ND | 0.088 | mg/Kg dry | 4 | | SW-846 8082A | 10/4/21 | 10/6/21 18:06 | TG |
| Aroclor-1268 [1] | ND | 0.088 | mg/Kg dry | 4 | | SW-846 8082A | 10/4/21 | 10/6/21 18:06 | TG |
| Surrogates | | % Recovery | Recovery Limits | | Flag/Qual | | | | |
| Decachlorobiphenyl [1] | | 83.4 | 30-150 | | | | | 10/6/21 18:06 | |
| Decachlorobiphenyl [2] | | 83.2 | 30-150 | | | | | 10/6/21 18:06 | |
| Tetrachloro-m-xylene [1] | | 96.4 | 30-150 | | | | | 10/6/21 18:06 | |
| Tetrachloro-m-xylene [2] | | 91.6 | 30-150 | | | | | 10/6/21 18:06 | |

39 Spruce Street * East Longmeadow, MA 01028 * FAX 413/525-6405 * TEL. 413/525-2332

Project Location: 375 Banfield Rd., Portsmouth, NH

Sample Description:

Work Order: 2111839

Date Received: 9/30/2021

Field Sample #: D-3 (0.5-1.5)

Sampled: 9/29/2021 08:47

Sample ID: 2111839-13

Sample Matrix: Soil

Conventional Chemistry Parameters by EPA/PHA/SW-846 Methods (Total)

| Analyte | Results | RL | Units | Dilution | Flag/Qual | Method | Date Prepared | Date/Time Analyzed | Analyst |
|----------|---------|----|-------|----------|-----------|----------|---------------|--------------------|---------|
| % Solids | 90.4 | | % Wt | 1 | | SM 2540G | 10/6/21 | 10/7/21 13:08 | MJH |

39 Spruce Street * East Longmeadow, MA 01028 * FAX 413/525-6405 * TEL. 413/525-2332

Project Location: 375 Banfield Rd., Portsmouth, NH Sample Description:

Work Order: 21I1839

Date Received: 9/30/2021

Field Sample #: D-4 (0.25-0.5)

Sampled: 9/29/2021 08:51

Sample ID: 21I1839-14

Sample Matrix: Soil

Polychlorinated Biphenyls with 3540 Soxhlet Extraction

| Analyte | Results | RL | Units | Dilution | Flag/Qual | Method | Date Prepared | Date/Time Analyzed | Analyst |
|--------------------------|---------|------------|-----------------|----------|-----------|--------------|---------------|--------------------|---------|
| Aroclor-1016 [1] | ND | 0.091 | mg/Kg dry | 4 | | SW-846 8082A | 10/4/21 | 10/6/21 18:24 | TG |
| Aroclor-1221 [1] | ND | 0.091 | mg/Kg dry | 4 | | SW-846 8082A | 10/4/21 | 10/6/21 18:24 | TG |
| Aroclor-1232 [1] | ND | 0.091 | mg/Kg dry | 4 | | SW-846 8082A | 10/4/21 | 10/6/21 18:24 | TG |
| Aroclor-1242 [1] | ND | 0.091 | mg/Kg dry | 4 | | SW-846 8082A | 10/4/21 | 10/6/21 18:24 | TG |
| Aroclor-1248 [1] | ND | 0.091 | mg/Kg dry | 4 | | SW-846 8082A | 10/4/21 | 10/6/21 18:24 | TG |
| Aroclor-1254 [2] | 0.042 | 0.091 | mg/Kg dry | 4 | | SW-846 8082A | 10/4/21 | 10/6/21 18:24 | TG |
| Aroclor-1260 [1] | ND | 0.091 | mg/Kg dry | 4 | | SW-846 8082A | 10/4/21 | 10/6/21 18:24 | TG |
| Aroclor-1262 [1] | ND | 0.091 | mg/Kg dry | 4 | | SW-846 8082A | 10/4/21 | 10/6/21 18:24 | TG |
| Aroclor-1268 [1] | ND | 0.091 | mg/Kg dry | 4 | | SW-846 8082A | 10/4/21 | 10/6/21 18:24 | TG |
| Surrogates | | % Recovery | Recovery Limits | | Flag/Qual | | | | |
| Decachlorobiphenyl [1] | | 81.2 | 30-150 | | | | | 10/6/21 18:24 | |
| Decachlorobiphenyl [2] | | 80.9 | 30-150 | | | | | 10/6/21 18:24 | |
| Tetrachloro-m-xylene [1] | | 100 | 30-150 | | | | | 10/6/21 18:24 | |
| Tetrachloro-m-xylene [2] | | 94.7 | 30-150 | | | | | 10/6/21 18:24 | |

39 Spruce Street * East Longmeadow, MA 01028 * FAX 413/525-6405 * TEL. 413/525-2332

Project Location: 375 Banfield Rd., Portsmouth, NH Sample Description:

Work Order: 2111839

Date Received: 9/30/2021

Field Sample #: D-4 (0.25-0.5)

Sampled: 9/29/2021 08:51

Sample ID: 2111839-14

Sample Matrix: Soil

Conventional Chemistry Parameters by EPA/APHA/SW-846 Methods (Total)

| Analyte | Results | RL | Units | Dilution | Flag/Qual | Method | Date Prepared | Date/Time Analyzed | Analyst |
|----------|---------|----|-------|----------|-----------|----------|---------------|--------------------|---------|
| % Solids | 88.2 | | % Wt | 1 | | SM 2540G | 10/6/21 | 10/7/21 13:08 | MJH |

39 Spruce Street * East Longmeadow, MA 01028 * FAX 413/525-6405 * TEL. 413/525-2332

Project Location: 375 Banfield Rd., Portsmouth, NH Sample Description:

Work Order: 2111839

Date Received: 9/30/2021

Field Sample #: D-4 (0.5-1.5)

Sampled: 9/29/2021 08:54

Sample ID: 2111839-15

Sample Matrix: Soil

Polychlorinated Biphenyls with 3540 Soxhlet Extraction

| Analyte | Results | RL | Units | Dilution | Flag/Qual | Method | Date Prepared | Date/Time Analyzed | Analyst |
|--------------------------|---------|------------|-----------------|----------|-----------|--------------|---------------|--------------------|---------|
| Aroclor-1016 [1] | ND | 0.089 | mg/Kg dry | 4 | | SW-846 8082A | 10/4/21 | 10/6/21 18:41 | TG |
| Aroclor-1221 [1] | ND | 0.089 | mg/Kg dry | 4 | | SW-846 8082A | 10/4/21 | 10/6/21 18:41 | TG |
| Aroclor-1232 [1] | ND | 0.089 | mg/Kg dry | 4 | | SW-846 8082A | 10/4/21 | 10/6/21 18:41 | TG |
| Aroclor-1242 [1] | ND | 0.089 | mg/Kg dry | 4 | | SW-846 8082A | 10/4/21 | 10/6/21 18:41 | TG |
| Aroclor-1248 [1] | 0.049 | 0.089 | mg/Kg dry | 4 | | SW-846 8082A | 10/4/21 | 10/6/21 18:41 | TG |
| Aroclor-1254 [2] | 0.14 | 0.089 | mg/Kg dry | 4 | | SW-846 8082A | 10/4/21 | 10/6/21 18:41 | TG |
| Aroclor-1260 [2] | 0.056 | 0.089 | mg/Kg dry | 4 | | SW-846 8082A | 10/4/21 | 10/6/21 18:41 | TG |
| Aroclor-1262 [1] | ND | 0.089 | mg/Kg dry | 4 | | SW-846 8082A | 10/4/21 | 10/6/21 18:41 | TG |
| Aroclor-1268 [1] | ND | 0.089 | mg/Kg dry | 4 | | SW-846 8082A | 10/4/21 | 10/6/21 18:41 | TG |
| Surrogates | | % Recovery | Recovery Limits | | Flag/Qual | | | | |
| Decachlorobiphenyl [1] | | 83.7 | 30-150 | | | | | 10/6/21 18:41 | |
| Decachlorobiphenyl [2] | | 93.7 | 30-150 | | | | | 10/6/21 18:41 | |
| Tetrachloro-m-xylene [1] | | 102 | 30-150 | | | | | 10/6/21 18:41 | |
| Tetrachloro-m-xylene [2] | | 93.7 | 30-150 | | | | | 10/6/21 18:41 | |

39 Spruce Street * East Longmeadow, MA 01028 * FAX 413/525-6405 * TEL. 413/525-2332

Project Location: 375 Banfield Rd., Portsmouth, NH

Sample Description:

Work Order: 2111839

Date Received: 9/30/2021

Field Sample #: D-4 (0.5-1.5)

Sampled: 9/29/2021 08:54

Sample ID: 2111839-15

Sample Matrix: Soil

Conventional Chemistry Parameters by EPA/APHA/SW-846 Methods (Total)

| Analyte | Results | RL | Units | Dilution | Flag/Qual | Method | Date Prepared | Date/Time Analyzed | Analyst |
|----------|---------|----|-------|----------|-----------|----------|---------------|--------------------|---------|
| % Solids | 90.2 | | % Wt | 1 | | SM 2540G | 10/6/21 | 10/7/21 13:08 | MJH |

39 Spruce Street * East Longmeadow, MA 01028 * FAX 413/525-6405 * TEL. 413/525-2332

Project Location: 375 Banfield Rd., Portsmouth, NH Sample Description:

Work Order: 2111839

Date Received: 9/30/2021

Field Sample #: D-4 (1.5-3)

Sampled: 9/29/2021 08:57

Sample ID: 2111839-16

Sample Matrix: Soil

Polychlorinated Biphenyls with 3540 Soxhlet Extraction

| Analyte | Results | RL | Units | Dilution | Flag/Qual | Method | Date Prepared | Date/Time Analyzed | Analyst |
|--------------------------|---------|------------|-----------------|----------|-----------|--------------|---------------|--------------------|---------|
| Aroclor-1016 [1] | ND | 0.10 | mg/Kg dry | 4 | | SW-846 8082A | 10/4/21 | 10/6/21 18:59 | TG |
| Aroclor-1221 [1] | ND | 0.10 | mg/Kg dry | 4 | | SW-846 8082A | 10/4/21 | 10/6/21 18:59 | TG |
| Aroclor-1232 [1] | ND | 0.10 | mg/Kg dry | 4 | | SW-846 8082A | 10/4/21 | 10/6/21 18:59 | TG |
| Aroclor-1242 [1] | ND | 0.10 | mg/Kg dry | 4 | | SW-846 8082A | 10/4/21 | 10/6/21 18:59 | TG |
| Aroclor-1248 [1] | ND | 0.10 | mg/Kg dry | 4 | | SW-846 8082A | 10/4/21 | 10/6/21 18:59 | TG |
| Aroclor-1254 [2] | 0.17 | 0.10 | mg/Kg dry | 4 | | SW-846 8082A | 10/4/21 | 10/6/21 18:59 | TG |
| Aroclor-1260 [1] | ND | 0.10 | mg/Kg dry | 4 | | SW-846 8082A | 10/4/21 | 10/6/21 18:59 | TG |
| Aroclor-1262 [1] | ND | 0.10 | mg/Kg dry | 4 | | SW-846 8082A | 10/4/21 | 10/6/21 18:59 | TG |
| Aroclor-1268 [1] | ND | 0.10 | mg/Kg dry | 4 | | SW-846 8082A | 10/4/21 | 10/6/21 18:59 | TG |
| Surrogates | | % Recovery | Recovery Limits | | Flag/Qual | | | | |
| Decachlorobiphenyl [1] | | 108 | 30-150 | | | | | 10/6/21 18:59 | |
| Decachlorobiphenyl [2] | | 116 | 30-150 | | | | | 10/6/21 18:59 | |
| Tetrachloro-m-xylene [1] | | 95.2 | 30-150 | | | | | 10/6/21 18:59 | |
| Tetrachloro-m-xylene [2] | | 86.9 | 30-150 | | | | | 10/6/21 18:59 | |

39 Spruce Street * East Longmeadow, MA 01028 * FAX 413/525-6405 * TEL. 413/525-2332

Project Location: 375 Banfield Rd., Portsmouth, NH

Sample Description:

Work Order: 2111839

Date Received: 9/30/2021

Field Sample #: D-4 (1.5-3)

Sampled: 9/29/2021 08:57

Sample ID: 2111839-16

Sample Matrix: Soil

Conventional Chemistry Parameters by EPA/APHA/SW-846 Methods (Total)

| Analyte | Results | RL | Units | Dilution | Flag/Qual | Method | Date Prepared | Date/Time Analyzed | Analyst |
|----------|---------|----|-------|----------|-----------|----------|---------------|--------------------|---------|
| % Solids | 76.9 | | % Wt | 1 | | SM 2540G | 10/6/21 | 10/7/21 13:08 | MJH |

39 Spruce Street * East Longmeadow, MA 01028 * FAX 413/525-6405 * TEL. 413/525-2332

Project Location: 375 Banfield Rd., Portsmouth, NH Sample Description:

Work Order: 2111839

Date Received: 9/30/2021

Field Sample #: E-1 (0.25-0.5)

Sampled: 9/29/2021 09:00

Sample ID: 2111839-17

Sample Matrix: Soil

Polychlorinated Biphenyls with 3540 Soxhlet Extraction

| Analyte | Results | RL | Units | Dilution | Flag/Qual | Method | Date Prepared | Date/Time Analyzed | Analyst |
|--------------------------|---------|------------|-----------------|----------|-----------|--------------|---------------|--------------------|---------|
| Aroclor-1016 [1] | ND | 0.097 | mg/Kg dry | 4 | | SW-846 8082A | 10/4/21 | 10/6/21 19:17 | TG |
| Aroclor-1221 [1] | ND | 0.097 | mg/Kg dry | 4 | | SW-846 8082A | 10/4/21 | 10/6/21 19:17 | TG |
| Aroclor-1232 [1] | ND | 0.097 | mg/Kg dry | 4 | | SW-846 8082A | 10/4/21 | 10/6/21 19:17 | TG |
| Aroclor-1242 [1] | ND | 0.097 | mg/Kg dry | 4 | | SW-846 8082A | 10/4/21 | 10/6/21 19:17 | TG |
| Aroclor-1248 [1] | ND | 0.097 | mg/Kg dry | 4 | | SW-846 8082A | 10/4/21 | 10/6/21 19:17 | TG |
| Aroclor-1254 [1] | ND | 0.097 | mg/Kg dry | 4 | | SW-846 8082A | 10/4/21 | 10/6/21 19:17 | TG |
| Aroclor-1260 [1] | ND | 0.097 | mg/Kg dry | 4 | | SW-846 8082A | 10/4/21 | 10/6/21 19:17 | TG |
| Aroclor-1262 [1] | ND | 0.097 | mg/Kg dry | 4 | | SW-846 8082A | 10/4/21 | 10/6/21 19:17 | TG |
| Aroclor-1268 [1] | ND | 0.097 | mg/Kg dry | 4 | | SW-846 8082A | 10/4/21 | 10/6/21 19:17 | TG |
| Surrogates | | % Recovery | Recovery Limits | | Flag/Qual | | | | |
| Decachlorobiphenyl [1] | | 83.5 | 30-150 | | | | | 10/6/21 19:17 | |
| Decachlorobiphenyl [2] | | 83.3 | 30-150 | | | | | 10/6/21 19:17 | |
| Tetrachloro-m-xylene [1] | | 101 | 30-150 | | | | | 10/6/21 19:17 | |
| Tetrachloro-m-xylene [2] | | 96.1 | 30-150 | | | | | 10/6/21 19:17 | |

39 Spruce Street * East Longmeadow, MA 01028 * FAX 413/525-6405 * TEL. 413/525-2332

Project Location: 375 Banfield Rd., Portsmouth, NH

Sample Description:

Work Order: 2111839

Date Received: 9/30/2021

Field Sample #: E-1 (0.25-0.5)

Sampled: 9/29/2021 09:00

Sample ID: 2111839-17

Sample Matrix: Soil

Conventional Chemistry Parameters by EPA/APHA/SW-846 Methods (Total)

| Analyte | Results | RL | Units | Dilution | Flag/Qual | Method | Date Prepared | Date/Time Analyzed | Analyst |
|----------|---------|----|-------|----------|-----------|----------|---------------|--------------------|---------|
| % Solids | 82.7 | | % Wt | 1 | | SM 2540G | 10/6/21 | 10/7/21 13:08 | MJH |

39 Spruce Street * East Longmeadow, MA 01028 * FAX 413/525-6405 * TEL. 413/525-2332

Project Location: 375 Banfield Rd., Portsmouth, NH Sample Description:

Work Order: 2111839

Date Received: 9/30/2021

Field Sample #: E-1 (0.5-1.5)

Sampled: 9/29/2021 09:03

Sample ID: 2111839-18

Sample Matrix: Soil

Polychlorinated Biphenyls with 3540 Soxhlet Extraction

| Analyte | Results | RL | Units | Dilution | Flag/Qual | Method | Date Prepared | Date/Time Analyzed | Analyst |
|--------------------------|---------|------------|-----------------|----------|-----------|--------------|---------------|--------------------|---------|
| Aroclor-1016 [1] | ND | 0.091 | mg/Kg dry | 4 | | SW-846 8082A | 10/4/21 | 10/6/21 19:34 | TG |
| Aroclor-1221 [1] | ND | 0.091 | mg/Kg dry | 4 | | SW-846 8082A | 10/4/21 | 10/6/21 19:34 | TG |
| Aroclor-1232 [1] | ND | 0.091 | mg/Kg dry | 4 | | SW-846 8082A | 10/4/21 | 10/6/21 19:34 | TG |
| Aroclor-1242 [1] | ND | 0.091 | mg/Kg dry | 4 | | SW-846 8082A | 10/4/21 | 10/6/21 19:34 | TG |
| Aroclor-1248 [1] | ND | 0.091 | mg/Kg dry | 4 | | SW-846 8082A | 10/4/21 | 10/6/21 19:34 | TG |
| Aroclor-1254 [1] | ND | 0.091 | mg/Kg dry | 4 | | SW-846 8082A | 10/4/21 | 10/6/21 19:34 | TG |
| Aroclor-1260 [1] | ND | 0.091 | mg/Kg dry | 4 | | SW-846 8082A | 10/4/21 | 10/6/21 19:34 | TG |
| Aroclor-1262 [1] | ND | 0.091 | mg/Kg dry | 4 | | SW-846 8082A | 10/4/21 | 10/6/21 19:34 | TG |
| Aroclor-1268 [1] | ND | 0.091 | mg/Kg dry | 4 | | SW-846 8082A | 10/4/21 | 10/6/21 19:34 | TG |
| Surrogates | | % Recovery | Recovery Limits | | Flag/Qual | | | | |
| Decachlorobiphenyl [1] | | 88.1 | 30-150 | | | | | 10/6/21 19:34 | |
| Decachlorobiphenyl [2] | | 88.8 | 30-150 | | | | | 10/6/21 19:34 | |
| Tetrachloro-m-xylene [1] | | 104 | 30-150 | | | | | 10/6/21 19:34 | |
| Tetrachloro-m-xylene [2] | | 99.5 | 30-150 | | | | | 10/6/21 19:34 | |

39 Spruce Street * East Longmeadow, MA 01028 * FAX 413/525-6405 * TEL. 413/525-2332

Project Location: 375 Banfield Rd., Portsmouth, NH

Sample Description:

Work Order: 2111839

Date Received: 9/30/2021

Field Sample #: E-1 (0.5-1.5)

Sampled: 9/29/2021 09:03

Sample ID: 2111839-18

Sample Matrix: Soil

Conventional Chemistry Parameters by EPA/APHA/SW-846 Methods (Total)

| Analyte | Results | RL | Units | Dilution | Flag/Qual | Method | Date Prepared | Date/Time Analyzed | Analyst |
|----------|---------|----|-------|----------|-----------|----------|---------------|--------------------|---------|
| % Solids | 88.0 | | % Wt | 1 | | SM 2540G | 10/6/21 | 10/7/21 13:09 | MJH |

39 Spruce Street * East Longmeadow, MA 01028 * FAX 413/525-6405 * TEL. 413/525-2332

Project Location: 375 Banfield Rd., Portsmouth, NH Sample Description:

Work Order: 21I1839

Date Received: 9/30/2021

Field Sample #: E-1 (1.5-3)

Sampled: 9/29/2021 09:06

Sample ID: 21I1839-19

Sample Matrix: Soil

Polychlorinated Biphenyls with 3540 Soxhlet Extraction

| Analyte | Results | RL | Units | Dilution | Flag/Qual | Method | Date Prepared | Date/Time Analyzed | Analyst |
|--------------------------|---------|------------|-----------------|----------|-----------|--------------|---------------|--------------------|---------|
| Aroclor-1016 [1] | ND | 0.091 | mg/Kg dry | 4 | | SW-846 8082A | 10/4/21 | 10/6/21 19:51 | TG |
| Aroclor-1221 [1] | ND | 0.091 | mg/Kg dry | 4 | | SW-846 8082A | 10/4/21 | 10/6/21 19:51 | TG |
| Aroclor-1232 [1] | ND | 0.091 | mg/Kg dry | 4 | | SW-846 8082A | 10/4/21 | 10/6/21 19:51 | TG |
| Aroclor-1242 [1] | ND | 0.091 | mg/Kg dry | 4 | | SW-846 8082A | 10/4/21 | 10/6/21 19:51 | TG |
| Aroclor-1248 [1] | ND | 0.091 | mg/Kg dry | 4 | | SW-846 8082A | 10/4/21 | 10/6/21 19:51 | TG |
| Aroclor-1254 [1] | ND | 0.091 | mg/Kg dry | 4 | | SW-846 8082A | 10/4/21 | 10/6/21 19:51 | TG |
| Aroclor-1260 [1] | ND | 0.091 | mg/Kg dry | 4 | | SW-846 8082A | 10/4/21 | 10/6/21 19:51 | TG |
| Aroclor-1262 [1] | ND | 0.091 | mg/Kg dry | 4 | | SW-846 8082A | 10/4/21 | 10/6/21 19:51 | TG |
| Aroclor-1268 [1] | ND | 0.091 | mg/Kg dry | 4 | | SW-846 8082A | 10/4/21 | 10/6/21 19:51 | TG |
| Surrogates | | % Recovery | Recovery Limits | | Flag/Qual | | | | |
| Decachlorobiphenyl [1] | | 87.7 | 30-150 | | | | | 10/6/21 19:51 | |
| Decachlorobiphenyl [2] | | 89.0 | 30-150 | | | | | 10/6/21 19:51 | |
| Tetrachloro-m-xylene [1] | | 102 | 30-150 | | | | | 10/6/21 19:51 | |
| Tetrachloro-m-xylene [2] | | 96.9 | 30-150 | | | | | 10/6/21 19:51 | |

39 Spruce Street * East Longmeadow, MA 01028 * FAX 413/525-6405 * TEL. 413/525-2332

Project Location: 375 Banfield Rd., Portsmouth, NH

Sample Description:

Work Order: 2111839

Date Received: 9/30/2021

Field Sample #: E-1 (1.5-3)

Sampled: 9/29/2021 09:06

Sample ID: 2111839-19

Sample Matrix: Soil

Conventional Chemistry Parameters by EPA/APHA/SW-846 Methods (Total)

| Analyte | Results | RL | Units | Dilution | Flag/Qual | Method | Date Prepared | Date/Time Analyzed | Analyst |
|----------|---------|----|-------|----------|-----------|----------|---------------|--------------------|---------|
| % Solids | 88.2 | | % Wt | 1 | | SM 2540G | 10/6/21 | 10/7/21 13:09 | MJH |

39 Spruce Street * East Longmeadow, MA 01028 * FAX 413/525-6405 * TEL. 413/525-2332

Project Location: 375 Banfield Rd., Portsmouth, NH Sample Description:

Work Order: 2111839

Date Received: 9/30/2021

Field Sample #: E-2 (0.25-0.5)

Sampled: 9/29/2021 09:10

Sample ID: 2111839-20

Sample Matrix: Soil

Polychlorinated Biphenyls with 3540 Soxhlet Extraction

| Analyte | Results | RL | Units | Dilution | Flag/Qual | Method | Date Prepared | Date/Time Analyzed | Analyst |
|-------------------------------|--------------|-------|-----------------|----------|-----------|---------------|---------------|--------------------|---------|
| Aroclor-1016 [1] | ND | 0.090 | mg/Kg dry | 4 | | SW-846 8082A | 10/4/21 | 10/6/21 20:09 | TG |
| Aroclor-1221 [1] | ND | 0.090 | mg/Kg dry | 4 | | SW-846 8082A | 10/4/21 | 10/6/21 20:09 | TG |
| Aroclor-1232 [1] | ND | 0.090 | mg/Kg dry | 4 | | SW-846 8082A | 10/4/21 | 10/6/21 20:09 | TG |
| Aroclor-1242 [1] | ND | 0.090 | mg/Kg dry | 4 | | SW-846 8082A | 10/4/21 | 10/6/21 20:09 | TG |
| Aroclor-1248 [1] | ND | 0.090 | mg/Kg dry | 4 | | SW-846 8082A | 10/4/21 | 10/6/21 20:09 | TG |
| Aroclor-1254 [2] | 0.062 | 0.090 | mg/Kg dry | 4 | | SW-846 8082A | 10/4/21 | 10/6/21 20:09 | TG |
| Aroclor-1260 [1] | ND | 0.090 | mg/Kg dry | 4 | | SW-846 8082A | 10/4/21 | 10/6/21 20:09 | TG |
| Aroclor-1262 [1] | ND | 0.090 | mg/Kg dry | 4 | | SW-846 8082A | 10/4/21 | 10/6/21 20:09 | TG |
| Aroclor-1268 [1] | ND | 0.090 | mg/Kg dry | 4 | | SW-846 8082A | 10/4/21 | 10/6/21 20:09 | TG |
| Surrogates | % Recovery | | Recovery Limits | | Flag/Qual | | | | |
| Decachlorobiphenyl [1] | 76.6 | | 30-150 | | | 10/6/21 20:09 | | | |
| Decachlorobiphenyl [2] | 163 * | | 30-150 | | S-02 | 10/6/21 20:09 | | | |
| Tetrachloro-m-xylene [1] | 87.6 | | 30-150 | | | 10/6/21 20:09 | | | |
| Tetrachloro-m-xylene [2] | 80.9 | | 30-150 | | | 10/6/21 20:09 | | | |

39 Spruce Street * East Longmeadow, MA 01028 * FAX 413/525-6405 * TEL. 413/525-2332

Project Location: 375 Banfield Rd., Portsmouth, NH Sample Description:

Work Order: 2111839

Date Received: 9/30/2021

Field Sample #: E-2 (0.25-0.5)

Sampled: 9/29/2021 09:10

Sample ID: 2111839-20

Sample Matrix: Soil

Conventional Chemistry Parameters by EPA/APHA/SW-846 Methods (Total)

| Analyte | Results | RL | Units | Dilution | Flag/Qual | Method | Date Prepared | Date/Time Analyzed | Analyst |
|----------|---------|----|-------|----------|-----------|----------|---------------|--------------------|---------|
| % Solids | 89.1 | | % Wt | 1 | | SM 2540G | 10/6/21 | 10/7/21 13:09 | MJH |

39 Spruce Street * East Longmeadow, MA 01028 * FAX 413/525-6405 * TEL. 413/525-2332

Sample Extraction Data
Prep Method: % Solids Analytical Method: SM 2540G

| Lab Number [Field ID] | Batch | Date |
|-----------------------------|---------|----------|
| 21I1839-01 [B-2 (0.25-0.5)] | B291800 | 10/06/21 |
| 21I1839-02 [B-2 (0.5-1.5)] | B291800 | 10/06/21 |
| 21I1839-03 [C-1 (0.25-0.5)] | B291800 | 10/06/21 |
| 21I1839-04 [C-1 (0.5-1.5)] | B291800 | 10/06/21 |
| 21I1839-05 [C-3 (0.25-0.5)] | B291800 | 10/06/21 |
| 21I1839-06 [C-3 (0.5-1.5)] | B291800 | 10/06/21 |
| 21I1839-07 [B-4 (0.25-0.5)] | B291800 | 10/06/21 |
| 21I1839-08 [B-4 (0.5-1.5)] | B291800 | 10/06/21 |
| 21I1839-09 [D-2 (0.25-0.5)] | B291800 | 10/06/21 |
| 21I1839-10 [D-2 (0.5-1.5)] | B291800 | 10/06/21 |
| 21I1839-11 [D-2 (1.5-3.0)] | B291800 | 10/06/21 |
| 21I1839-12 [D-3 (0.25-0.5)] | B291800 | 10/06/21 |
| 21I1839-13 [D-3 (0.5-1.5)] | B291800 | 10/06/21 |
| 21I1839-14 [D-4 (0.25-0.5)] | B291800 | 10/06/21 |
| 21I1839-15 [D-4 (0.5-1.5)] | B291800 | 10/06/21 |
| 21I1839-16 [D-4 (1.5-3)] | B291800 | 10/06/21 |
| 21I1839-17 [E-1 (0.25-0.5)] | B291800 | 10/06/21 |
| 21I1839-18 [E-1 (0.5-1.5)] | B291800 | 10/06/21 |
| 21I1839-19 [E-1 (1.5-3)] | B291800 | 10/06/21 |
| 21I1839-20 [E-2 (0.25-0.5)] | B291800 | 10/06/21 |

Prep Method: SW-846 3540C Analytical Method: SW-846 8082A

| Lab Number [Field ID] | Batch | Initial [g] | Final [mL] | Date |
|-----------------------------|---------|-------------|------------|----------|
| 21I1839-01 [B-2 (0.25-0.5)] | B291625 | 10.0 | 10.0 | 10/04/21 |
| 21I1839-02 [B-2 (0.5-1.5)] | B291625 | 10.0 | 10.0 | 10/04/21 |
| 21I1839-03 [C-1 (0.25-0.5)] | B291625 | 10.0 | 10.0 | 10/04/21 |
| 21I1839-04 [C-1 (0.5-1.5)] | B291625 | 10.0 | 10.0 | 10/04/21 |
| 21I1839-05 [C-3 (0.25-0.5)] | B291625 | 10.0 | 10.0 | 10/04/21 |
| 21I1839-06 [C-3 (0.5-1.5)] | B291625 | 10.0 | 10.0 | 10/04/21 |
| 21I1839-07 [B-4 (0.25-0.5)] | B291625 | 10.0 | 10.0 | 10/04/21 |
| 21I1839-08 [B-4 (0.5-1.5)] | B291625 | 10.0 | 10.0 | 10/04/21 |
| 21I1839-09 [D-2 (0.25-0.5)] | B291625 | 10.0 | 10.0 | 10/04/21 |
| 21I1839-10 [D-2 (0.5-1.5)] | B291625 | 10.0 | 10.0 | 10/04/21 |
| 21I1839-11 [D-2 (1.5-3.0)] | B291625 | 10.0 | 10.0 | 10/04/21 |
| 21I1839-12 [D-3 (0.25-0.5)] | B291625 | 10.0 | 10.0 | 10/04/21 |
| 21I1839-13 [D-3 (0.5-1.5)] | B291625 | 10.0 | 10.0 | 10/04/21 |
| 21I1839-14 [D-4 (0.25-0.5)] | B291625 | 10.0 | 10.0 | 10/04/21 |
| 21I1839-15 [D-4 (0.5-1.5)] | B291625 | 10.0 | 10.0 | 10/04/21 |
| 21I1839-16 [D-4 (1.5-3)] | B291625 | 10.0 | 10.0 | 10/04/21 |
| 21I1839-17 [E-1 (0.25-0.5)] | B291625 | 10.0 | 10.0 | 10/04/21 |
| 21I1839-18 [E-1 (0.5-1.5)] | B291625 | 10.0 | 10.0 | 10/04/21 |
| 21I1839-19 [E-1 (1.5-3)] | B291625 | 10.0 | 10.0 | 10/04/21 |
| 21I1839-20 [E-2 (0.25-0.5)] | B291625 | 10.0 | 10.0 | 10/04/21 |

39 Spruce Street * East Longmeadow, MA 01028 * FAX 413/525-6405 * TEL. 413/525-2332

QUALITY CONTROL
Polychlorinated Biphenyls with 3540 Soxhlet Extraction - Quality Control

| Analyte | Result | Reporting Limit | Units | Spike Level | Source Result | %REC | %REC Limits | RPD | RPD Limit | Notes |
|---------------------------------------|--------|-----------------|-----------|-------------|---------------|------|-------------|------|-----------|-------|
| Batch B291625 - SW-846 3540C | | | | | | | | | | |
| Blank (B291625-BLK1) | | | | | | | | | | |
| Prepared: 10/04/21 Analyzed: 10/06/21 | | | | | | | | | | |
| Aroclor-1016 | ND | 0.020 | mg/Kg wet | | | | | | | |
| Aroclor-1016 [2C] | ND | 0.020 | mg/Kg wet | | | | | | | |
| Aroclor-1221 | ND | 0.020 | mg/Kg wet | | | | | | | |
| Aroclor-1221 [2C] | ND | 0.020 | mg/Kg wet | | | | | | | |
| Aroclor-1232 | ND | 0.020 | mg/Kg wet | | | | | | | |
| Aroclor-1232 [2C] | ND | 0.020 | mg/Kg wet | | | | | | | |
| Aroclor-1242 | ND | 0.020 | mg/Kg wet | | | | | | | |
| Aroclor-1242 [2C] | ND | 0.020 | mg/Kg wet | | | | | | | |
| Aroclor-1248 | ND | 0.020 | mg/Kg wet | | | | | | | |
| Aroclor-1248 [2C] | ND | 0.020 | mg/Kg wet | | | | | | | |
| Aroclor-1254 | ND | 0.020 | mg/Kg wet | | | | | | | |
| Aroclor-1254 [2C] | ND | 0.020 | mg/Kg wet | | | | | | | |
| Aroclor-1260 | ND | 0.020 | mg/Kg wet | | | | | | | |
| Aroclor-1260 [2C] | ND | 0.020 | mg/Kg wet | | | | | | | |
| Aroclor-1262 | ND | 0.020 | mg/Kg wet | | | | | | | |
| Aroclor-1262 [2C] | ND | 0.020 | mg/Kg wet | | | | | | | |
| Aroclor-1268 | ND | 0.020 | mg/Kg wet | | | | | | | |
| Aroclor-1268 [2C] | ND | 0.020 | mg/Kg wet | | | | | | | |
| Surrogate: Decachlorobiphenyl | 0.184 | | mg/Kg wet | 0.200 | | 91.9 | 30-150 | | | |
| Surrogate: Decachlorobiphenyl [2C] | 0.191 | | mg/Kg wet | 0.200 | | 95.4 | 30-150 | | | |
| Surrogate: Tetrachloro-m-xylene | 0.191 | | mg/Kg wet | 0.200 | | 95.4 | 30-150 | | | |
| Surrogate: Tetrachloro-m-xylene [2C] | 0.177 | | mg/Kg wet | 0.200 | | 88.4 | 30-150 | | | |
| LCS (B291625-BS1) | | | | | | | | | | |
| Prepared: 10/04/21 Analyzed: 10/06/21 | | | | | | | | | | |
| Aroclor-1016 | 0.21 | 0.020 | mg/Kg wet | 0.200 | | 104 | 40-140 | | | |
| Aroclor-1016 [2C] | 0.17 | 0.020 | mg/Kg wet | 0.200 | | 86.6 | 40-140 | | | |
| Aroclor-1260 | 0.16 | 0.020 | mg/Kg wet | 0.200 | | 79.8 | 40-140 | | | |
| Aroclor-1260 [2C] | 0.16 | 0.020 | mg/Kg wet | 0.200 | | 78.9 | 40-140 | | | |
| Surrogate: Decachlorobiphenyl | 0.182 | | mg/Kg wet | 0.200 | | 90.8 | 30-150 | | | |
| Surrogate: Decachlorobiphenyl [2C] | 0.188 | | mg/Kg wet | 0.200 | | 94.1 | 30-150 | | | |
| Surrogate: Tetrachloro-m-xylene | 0.194 | | mg/Kg wet | 0.200 | | 96.9 | 30-150 | | | |
| Surrogate: Tetrachloro-m-xylene [2C] | 0.178 | | mg/Kg wet | 0.200 | | 89.1 | 30-150 | | | |
| LCS Dup (B291625-BSD1) | | | | | | | | | | |
| Prepared: 10/04/21 Analyzed: 10/06/21 | | | | | | | | | | |
| Aroclor-1016 | 0.21 | 0.020 | mg/Kg wet | 0.200 | | 107 | 40-140 | 2.84 | 30 | |
| Aroclor-1016 [2C] | 0.18 | 0.020 | mg/Kg wet | 0.200 | | 89.5 | 40-140 | 3.30 | 30 | |
| Aroclor-1260 | 0.17 | 0.020 | mg/Kg wet | 0.200 | | 82.7 | 40-140 | 3.62 | 30 | |
| Aroclor-1260 [2C] | 0.17 | 0.020 | mg/Kg wet | 0.200 | | 83.4 | 40-140 | 5.51 | 30 | |
| Surrogate: Decachlorobiphenyl | 0.193 | | mg/Kg wet | 0.200 | | 96.7 | 30-150 | | | |
| Surrogate: Decachlorobiphenyl [2C] | 0.196 | | mg/Kg wet | 0.200 | | 98.0 | 30-150 | | | |
| Surrogate: Tetrachloro-m-xylene | 0.206 | | mg/Kg wet | 0.200 | | 103 | 30-150 | | | |
| Surrogate: Tetrachloro-m-xylene [2C] | 0.190 | | mg/Kg wet | 0.200 | | 95.0 | 30-150 | | | |

39 Spruce Street * East Longmeadow, MA 01028 * FAX 413/525-6405 * TEL. 413/525-2332

QUALITY CONTROL
Polychlorinated Biphenyls with 3540 Soxhlet Extraction - Quality Control

| Analyte | Result | Reporting Limit | Units | Spike Level | Source Result | %REC | %REC Limits | RPD | RPD Limit | Notes |
|--|--------|---------------------------|-----------|-------------|---------------------------------------|------|-------------|------|-----------|-------|
| Batch B291625 - SW-846 3540C | | | | | | | | | | |
| Matrix Spike (B291625-MS1) | | | | | | | | | | |
| | | Source: 2111839-06 | | | Prepared: 10/04/21 Analyzed: 10/06/21 | | | | | |
| Aroclor-1016 | 0.27 | 0.090 | mg/Kg dry | 0.225 | ND | 122 | 40-140 | | | |
| Aroclor-1016 [2C] | 0.22 | 0.090 | mg/Kg dry | 0.225 | ND | 97.2 | 40-140 | | | |
| Aroclor-1260 | 0.20 | 0.090 | mg/Kg dry | 0.225 | ND | 87.2 | 40-140 | | | |
| Aroclor-1260 [2C] | 0.19 | 0.090 | mg/Kg dry | 0.225 | ND | 84.9 | 40-140 | | | |
| Surrogate: Decachlorobiphenyl | 0.201 | | mg/Kg dry | 0.225 | | 89.6 | 30-150 | | | |
| Surrogate: Decachlorobiphenyl [2C] | 0.198 | | mg/Kg dry | 0.225 | | 87.9 | 30-150 | | | |
| Surrogate: Tetrachloro-m-xylene | 0.223 | | mg/Kg dry | 0.225 | | 99.4 | 30-150 | | | |
| Surrogate: Tetrachloro-m-xylene [2C] | 0.211 | | mg/Kg dry | 0.225 | | 94.0 | 30-150 | | | |
| Matrix Spike Dup (B291625-MSD1) | | | | | | | | | | |
| | | Source: 2111839-06 | | | Prepared: 10/04/21 Analyzed: 10/06/21 | | | | | |
| Aroclor-1016 | 0.26 | 0.090 | mg/Kg dry | 0.225 | ND | 116 | 40-140 | 4.65 | 50 | |
| Aroclor-1016 [2C] | 0.22 | 0.090 | mg/Kg dry | 0.225 | ND | 99.0 | 40-140 | 1.83 | 50 | |
| Aroclor-1260 | 0.21 | 0.090 | mg/Kg dry | 0.225 | ND | 94.8 | 40-140 | 8.32 | 50 | |
| Aroclor-1260 [2C] | 0.20 | 0.090 | mg/Kg dry | 0.225 | ND | 91.1 | 40-140 | 7.14 | 50 | |
| Surrogate: Decachlorobiphenyl | 0.193 | | mg/Kg dry | 0.225 | | 85.8 | 30-150 | | | |
| Surrogate: Decachlorobiphenyl [2C] | 0.191 | | mg/Kg dry | 0.225 | | 85.0 | 30-150 | | | |
| Surrogate: Tetrachloro-m-xylene | 0.222 | | mg/Kg dry | 0.225 | | 98.7 | 30-150 | | | |
| Surrogate: Tetrachloro-m-xylene [2C] | 0.209 | | mg/Kg dry | 0.225 | | 93.2 | 30-150 | | | |

39 Spruce Street * East Longmeadow, MA 01028 * FAX 413/525-6405 * TEL. 413/525-2332

IDENTIFICATION SUMMARY FOR SINGLE COMPONENT ANALYTES

C-1 (0.25-0.5)
SW-846 8082A

 Lab Sample ID: 2111839-03 Date(s) Analyzed: 10/06/2021 10/06/2021

 Instrument ID (1): ECD5 Instrument ID (2): ECD5

GC Column (1): ID: (mm) GC Column (2): ID: (mm)

| ANALYTE | COL | RT | RT WINDOW | | CONCENTRATION | %RPD |
|--------------|-----|-------|-----------|-------|---------------|------|
| | | | FROM | TO | | |
| Aroclor-1248 | 1 | 0.000 | -0.030 | 0.030 | 0.14 | |
| | 2 | 0.000 | -0.030 | 0.030 | 0.10 | 33.3 |
| Aroclor-1254 | 1 | 0.000 | -0.030 | 0.030 | 0.12 | |
| | 2 | 0.000 | -0.030 | 0.030 | 0.18 | 40.0 |

39 Spruce Street * East Longmeadow, MA 01028 * FAX 413/525-6405 * TEL. 413/525-2332

IDENTIFICATION SUMMARY FOR SINGLE COMPONENT ANALYTES

C-1 (0.5-1.5)

SW-846 8082A

 Lab Sample ID: 2111839-04 Date(s) Analyzed: 10/06/2021 10/06/2021

 Instrument ID (1): ECD5 Instrument ID (2): ECD5

GC Column (1): ID: (mm) GC Column (2): ID: (mm)

| ANALYTE | COL | RT | RT WINDOW | | CONCENTRATION | %RPD |
|--------------|-----|-------|-----------|-------|---------------|------|
| | | | FROM | TO | | |
| Aroclor-1254 | 1 | 0.000 | -0.030 | 0.030 | 0.055 | |
| | 2 | 0.000 | -0.030 | 0.030 | 0.060 | 6.9 |

39 Spruce Street * East Longmeadow, MA 01028 * FAX 413/525-6405 * TEL. 413/525-2332

IDENTIFICATION SUMMARY FOR SINGLE COMPONENT ANALYTES

D-2 (0.5-1.5)

SW-846 8082A

 Lab Sample ID: 2111839-10 Date(s) Analyzed: 10/06/2021 10/06/2021

 Instrument ID (1): ECD5 Instrument ID (2): ECD5

GC Column (1): ID: (mm) GC Column (2): ID: (mm)

| ANALYTE | COL | RT | RT WINDOW | | CONCENTRATION | %RPD |
|--------------|-----|-------|-----------|-------|---------------|------|
| | | | FROM | TO | | |
| Aroclor-1254 | 1 | 0.000 | -0.030 | 0.030 | 0.18 | |
| | 2 | 0.000 | -0.030 | 0.030 | 0.23 | 24.4 |
| Aroclor-1260 | 1 | 0.000 | -0.030 | 0.030 | 0.16 | |
| | 2 | 0.000 | -0.030 | 0.030 | 0.15 | 6.5 |

39 Spruce Street * East Longmeadow, MA 01028 * FAX 413/525-6405 * TEL. 413/525-2332

IDENTIFICATION SUMMARY FOR SINGLE COMPONENT ANALYTES

D-3 (0.25-0.5)

SW-846 8082A

 Lab Sample ID: 2111839-12 Date(s) Analyzed: 10/06/2021 10/06/2021

 Instrument ID (1): ECD5 Instrument ID (2): ECD5

GC Column (1): ID: (mm) GC Column (2): ID: (mm)

| ANALYTE | COL | RT | RT WINDOW | | CONCENTRATION | %RPD |
|--------------|-----|-------|-----------|-------|---------------|------|
| | | | FROM | TO | | |
| Aroclor-1242 | 1 | 0.000 | -0.030 | 0.030 | 0.42 | |
| | 2 | 0.000 | -0.030 | 0.030 | 0.30 | 33.3 |

39 Spruce Street * East Longmeadow, MA 01028 * FAX 413/525-6405 * TEL. 413/525-2332

IDENTIFICATION SUMMARY FOR SINGLE COMPONENT ANALYTES

D-4 (0.25-0.5)

SW-846 8082A

 Lab Sample ID: 2111839-14 Date(s) Analyzed: 10/06/2021 10/06/2021

 Instrument ID (1): ECD5 Instrument ID (2): ECD5

GC Column (1): ID: (mm) GC Column (2): ID: (mm)

| ANALYTE | COL | RT | RT WINDOW | | CONCENTRATION | %RPD |
|--------------|-----|-------|-----------|-------|---------------|------|
| | | | FROM | TO | | |
| Aroclor-1254 | 1 | 0.000 | -0.030 | 0.030 | 0.037 | |
| | 2 | 0.000 | -0.030 | 0.030 | 0.042 | 12.7 |

39 Spruce Street * East Longmeadow, MA 01028 * FAX 413/525-6405 * TEL. 413/525-2332

IDENTIFICATION SUMMARY FOR SINGLE COMPONENT ANALYTES

D-4 (0.5-1.5)

SW-846 8082A

Lab Sample ID: 2111839-15 Date(s) Analyzed: 10/06/2021 10/06/2021
 Instrument ID (1): ECD5 Instrument ID (2): ECD5
 GC Column (1): ID: (mm) GC Column (2): ID: (mm)

| ANALYTE | COL | RT | RT WINDOW | | CONCENTRATION | %RPD |
|--------------|-----|-------|-----------|-------|---------------|------|
| | | | FROM | TO | | |
| Aroclor-1248 | 1 | 0.000 | -0.030 | 0.030 | 0.049 | |
| | 2 | 0.000 | -0.030 | 0.030 | 0.043 | 13.0 |
| Aroclor-1254 | 1 | 0.000 | -0.030 | 0.030 | 0.14 | |
| | 2 | 0.000 | -0.030 | 0.030 | 0.14 | 0.0 |
| Aroclor-1260 | 1 | 0.000 | -0.030 | 0.030 | 0.052 | |
| | 2 | 0.000 | -0.030 | 0.030 | 0.056 | 7.4 |

39 Spruce Street * East Longmeadow, MA 01028 * FAX 413/525-6405 * TEL. 413/525-2332

IDENTIFICATION SUMMARY FOR SINGLE COMPONENT ANALYTES

D-4 (1.5-3)

SW-846 8082A

 Lab Sample ID: 2111839-16 Date(s) Analyzed: 10/06/2021 10/06/2021

 Instrument ID (1): ECD5 Instrument ID (2): ECD5

GC Column (1): ID: (mm) GC Column (2): ID: (mm)

| ANALYTE | COL | RT | RT WINDOW | | CONCENTRATION | %RPD |
|--------------|-----|-------|-----------|-------|---------------|------|
| | | | FROM | TO | | |
| Aroclor-1254 | 1 | 0.000 | -0.030 | 0.030 | 0.13 | |
| | 2 | 0.000 | -0.030 | 0.030 | 0.17 | 26.7 |

39 Spruce Street * East Longmeadow, MA 01028 * FAX 413/525-6405 * TEL. 413/525-2332

IDENTIFICATION SUMMARY FOR SINGLE COMPONENT ANALYTES

E-2 (0.25-0.5)

SW-846 8082A

 Lab Sample ID: 2111839-20 Date(s) Analyzed: 10/06/2021 10/06/2021

 Instrument ID (1): ECD5 Instrument ID (2): ECD5

GC Column (1): ID: (mm) GC Column (2): ID: (mm)

| ANALYTE | COL | RT | RT WINDOW | | CONCENTRATION | %RPD |
|--------------|-----|-------|-----------|-------|---------------|------|
| | | | FROM | TO | | |
| Aroclor-1254 | 1 | 0.000 | -0.030 | 0.030 | 0.049 | |
| | 2 | 0.000 | -0.030 | 0.030 | 0.062 | 21.4 |

39 Spruce Street * East Longmeadow, MA 01028 * FAX 413/525-6405 * TEL. 413/525-2332

IDENTIFICATION SUMMARY FOR SINGLE COMPONENT ANALYTES

LCS

SW-846 8082A

 Lab Sample ID: B291625-BS1 Date(s) Analyzed: 10/06/2021 10/06/2021

 Instrument ID (1): ECD5 Instrument ID (2): ECD5

GC Column (1): ID: (mm) GC Column (2): ID: (mm)

| ANALYTE | COL | RT | RT WINDOW | | CONCENTRATION | %RPD |
|--------------|-----|-------|-----------|-------|---------------|------|
| | | | FROM | TO | | |
| Aroclor-1016 | 1 | 0.000 | -0.030 | 0.030 | 0.21 | |
| | 2 | 0.000 | -0.030 | 0.030 | 0.17 | 21.1 |
| Aroclor-1260 | 1 | 0.000 | -0.030 | 0.030 | 0.16 | |
| | 2 | 0.000 | -0.030 | 0.030 | 0.16 | 0.0 |

IDENTIFICATION SUMMARY FOR SINGLE COMPONENT ANALYTES

LCS Dup

SW-846 8082A

Lab Sample ID: B291625-BSD1 Date(s) Analyzed: 10/06/2021 10/06/2021

Instrument ID (1): ECD5 Instrument ID (2): ECD5

GC Column (1): ID: (mm) GC Column (2): ID: (mm)

| ANALYTE | COL | RT | RT WINDOW | | CONCENTRATION | %RPD |
|--------------|-----|-------|-----------|-------|---------------|------|
| | | | FROM | TO | | |
| Aroclor-1016 | 1 | 0.000 | -0.030 | 0.030 | 0.21 | |
| | 2 | 0.000 | -0.030 | 0.030 | 0.18 | 15.4 |
| Aroclor-1260 | 1 | 0.000 | -0.030 | 0.030 | 0.17 | |
| | 2 | 0.000 | -0.030 | 0.030 | 0.17 | 0.0 |

39 Spruce Street * East Longmeadow, MA 01028 * FAX 413/525-6405 * TEL. 413/525-2332

IDENTIFICATION SUMMARY FOR SINGLE COMPONENT ANALYTES

Matrix Spike

SW-846 8082A

 Lab Sample ID: B291625-MS1 Date(s) Analyzed: 10/06/2021 10/06/2021

 Instrument ID (1): ECD5 Instrument ID (2): ECD5

GC Column (1): ID: (mm) GC Column (2): ID: (mm)

| ANALYTE | COL | RT | RT WINDOW | | CONCENTRATION | %RPD |
|--------------|-----|-------|-----------|-------|---------------|------|
| | | | FROM | TO | | |
| Aroclor-1016 | 1 | 0.000 | -0.030 | 0.030 | 0.27 | |
| | 2 | 0.000 | -0.030 | 0.030 | 0.22 | 20.4 |
| Aroclor-1260 | 1 | 0.000 | -0.030 | 0.030 | 0.20 | |
| | 2 | 0.000 | -0.030 | 0.030 | 0.19 | 5.1 |

39 Spruce Street * East Longmeadow, MA 01028 * FAX 413/525-6405 * TEL. 413/525-2332

IDENTIFICATION SUMMARY FOR SINGLE COMPONENT ANALYTES

Matrix Spike Dup

SW-846 8082A

Lab Sample ID: B291625-MSD1
 Date(s) Analyzed: 10/06/2021 10/06/2021
 Instrument ID (1): ECD5
 Instrument ID (2): ECD5
 GC Column (1): ID: (mm)
 GC Column (2): ID: (mm)

| ANALYTE | COL | RT | RT WINDOW | | CONCENTRATION | %RPD |
|--------------|-----|-------|-----------|-------|---------------|------|
| | | | FROM | TO | | |
| Aroclor-1016 | 1 | 0.000 | -0.030 | 0.030 | 0.26 | |
| | 2 | 0.000 | -0.030 | 0.030 | 0.22 | 16.7 |
| Aroclor-1260 | 1 | 0.000 | -0.030 | 0.030 | 0.21 | |
| | 2 | 0.000 | -0.030 | 0.030 | 0.20 | 4.9 |

39 Spruce Street * East Longmeadow, MA 01028 * FAX 413/525-6405 * TEL. 413/525-2332

FLAG/QUALIFIER SUMMARY

| | |
|------|--|
| * | QC result is outside of established limits. |
| † | Wide recovery limits established for difficult compound. |
| ‡ | Wide RPD limits established for difficult compound. |
| # | Data exceeded client recommended or regulatory level |
| ND | Not Detected |
| RL | Reporting Limit is at the level of quantitation (LOQ) |
| DL | Detection Limit is the lower limit of detection determined by the MDL study |
| MCL | Maximum Contaminant Level |
| | Percent recoveries and relative percent differences (RPDs) are determined by the software using values in the calculation which have not been rounded. |
| | No results have been blank subtracted unless specified in the case narrative section. |
| O-04 | Sample fingerprint does not match standard exactly. Sample was quantitated against the closest matching standard. |
| S-02 | The surrogate recovery for this sample cannot be accurately quantified due to interference from coeluting organic compounds present in the sample extract. |

CERTIFICATIONS

Certified Analyses included in this Report

| Analyte | Certifications |
|-----------------------------|----------------------|
| <i>SW-846 8082A in Soil</i> | |
| Aroclor-1016 | CT,NH,NY,ME,NC,VA,PA |
| Aroclor-1016 [2C] | CT,NH,NY,ME,NC,VA,PA |
| Aroclor-1221 | CT,NH,NY,ME,NC,VA,PA |
| Aroclor-1221 [2C] | CT,NH,NY,ME,NC,VA,PA |
| Aroclor-1232 | CT,NH,NY,ME,NC,VA,PA |
| Aroclor-1232 [2C] | CT,NH,NY,ME,NC,VA,PA |
| Aroclor-1242 | CT,NH,NY,ME,NC,VA,PA |
| Aroclor-1242 [2C] | CT,NH,NY,ME,NC,VA,PA |
| Aroclor-1248 | CT,NH,NY,ME,NC,VA,PA |
| Aroclor-1248 [2C] | CT,NH,NY,ME,NC,VA,PA |
| Aroclor-1254 | CT,NH,NY,ME,NC,VA,PA |
| Aroclor-1254 [2C] | CT,NH,NY,ME,NC,VA,PA |
| Aroclor-1260 | CT,NH,NY,ME,NC,VA,PA |
| Aroclor-1260 [2C] | CT,NH,NY,ME,NC,VA,PA |
| Aroclor-1262 | NY,NC,VA,PA |
| Aroclor-1262 [2C] | NY,NC,VA,PA |
| Aroclor-1268 | NY,NC,VA,PA |
| Aroclor-1268 [2C] | NY,NC,VA,PA |

Con-Test, a Pace Environmental Laboratory, operates under the following certifications and accreditations:

| Code | Description | Number | Expires |
|-------|--|---------------|------------|
| AIHA | AIHA-LAP, LLC - ISO17025:2017 | 100033 | 03/1/2022 |
| MA | Massachusetts DEP | M-MA100 | 06/30/2022 |
| CT | Connecticut Department of Public Health | PH-0165 | 12/31/2022 |
| NY | New York State Department of Health | 10899 NELAP | 04/1/2022 |
| NH-S | New Hampshire Environmental Lab | 2516 NELAP | 02/5/2022 |
| RI | Rhode Island Department of Health | LAO00112 | 12/30/2021 |
| NC | North Carolina Div. of Water Quality | 652 | 12/31/2021 |
| NJ | New Jersey DEP | MA007 NELAP | 06/30/2022 |
| FL | Florida Department of Health | E871027 NELAP | 06/30/2022 |
| VT | Vermont Department of Health Lead Laboratory | LL720741 | 07/30/2022 |
| ME | State of Maine | MA00100 | 06/9/2023 |
| VA | Commonwealth of Virginia | 460217 | 12/14/2021 |
| NH-P | New Hampshire Environmental Lab | 2557 NELAP | 09/6/2022 |
| VT-DW | Vermont Department of Health Drinking Water | VT-255716 | 06/12/2022 |
| NC-DW | North Carolina Department of Health | 25703 | 07/31/2022 |
| PA | Commonwealth of Pennsylvania DEP | 68-05812 | 06/30/2022 |
| MI | Dept. of Env, Great Lakes, and Energy | 9100 | 09/6/2022 |



Phone: 413-525-2332
Fax: 413-525-6405

Email: info@contestlabs.com

http://www.contestlabs.com

CHAIN OF CUSTODY RECORD

39 Spruce Street
East Longmeadow, MA 01028

Doc # 381 Rev 4_01/08/2020

Page 1 of 17

Company Name: **Wilcox and Barton, Inc.**
 Address: **#1B Commons Drive Unit 12B Londonderry, NH**
 Phone: **603 369 4190**
 Project Name: **[Redacted]**
 Project Location: **375 Banfield Rd, Portsmouth NH**
 Project Number: **BANF0005**
 Project Manager: **Bill Wilcox**
 Con-Test Quote Name/Number:
 Invoice Recipient:
 Sampled By: **B. Dutra**

Requested Turnaround Time
 7-Day 10-Day
 PFAS 10-Day (std) Due Date **5 day**

Rush-Approval Required
 1-Day 3-Day
 2-Day 4-Day

Data Delivery
 Format: PDF EXCEL
 Other: **PCB ONLY**
 CLP Like Data Pkg Required: SOXHLET
 Email To: **wwilcox mbroussard** NON SOXHLET
 Fax To #:

ANALYSIS REQUESTED

| PCB 8082 with Soxhlet extraction (3540) | | | | | | | | | | | | | | | | | | | | | |
|---|--|--|--|--|--|--|--|--|--|--|--|--|--|--|--|--|--|--|--|--|--|
| | | | | | | | | | | | | | | | | | | | | | |
| | | | | | | | | | | | | | | | | | | | | | |
| | | | | | | | | | | | | | | | | | | | | | |
| | | | | | | | | | | | | | | | | | | | | | |
| | | | | | | | | | | | | | | | | | | | | | |
| | | | | | | | | | | | | | | | | | | | | | |
| | | | | | | | | | | | | | | | | | | | | | |
| | | | | | | | | | | | | | | | | | | | | | |
| | | | | | | | | | | | | | | | | | | | | | |
| | | | | | | | | | | | | | | | | | | | | | |
| | | | | | | | | | | | | | | | | | | | | | |
| | | | | | | | | | | | | | | | | | | | | | |
| | | | | | | | | | | | | | | | | | | | | | |
| | | | | | | | | | | | | | | | | | | | | | |
| | | | | | | | | | | | | | | | | | | | | | |
| | | | | | | | | | | | | | | | | | | | | | |
| | | | | | | | | | | | | | | | | | | | | | |
| | | | | | | | | | | | | | | | | | | | | | |
| | | | | | | | | | | | | | | | | | | | | | |
| | | | | | | | | | | | | | | | | | | | | | |

| Con-Test Work Order# | Client Sample ID / Description | Beginning Date/Time | Ending Date/Time | COMP/GRAB | Matrix Code | Conc Code | VIALS | GLASS | PLASTIC | BACTERIA | ENCORE | |
|----------------------|--------------------------------|---------------------|------------------|-----------|-------------|-----------|-------|-------|---------|----------|--------|--|
| 1 | B-2 (0.25-0.5) | 9/24 | 8:05 | Grab | S | U | | 1 | | | | |
| 2 | B-2 (0.5-1.5) | | 8:08 | Grab | S | U | | 1 | | | | |
| 3 | C-1 (0.25-0.5) | | 8:10 | Grab | S | U | | 1 | | | | |
| 4 | C-1 (0.5-1.5) | | 8:15 | Grab | S | U | | 1 | | | | |
| 5 | C-3 (0.25-0.5) | | 8:20 | Grab | S | U | | 1 | | | | |
| 6 | C-3 (0.5-1.5) | | 8:25 | Grab | S | U | | 1 | | | | |
| 7 | B-4 (0.25-0.5) | | 8:28 | Grab | S | U | | 1 | | | | |
| 8 | B-4 (0.5-1.5) | | 8:30 | Grab | S | U | | 1 | | | | |
| 9 | D-2 (0.25-0.5) | | 8:35 | Grab | S | U | | 1 | | | | |
| 10 | D-2 (0.5-1.5) | | 8:38 | Grab | S | U | | 1 | | | | |

Relinquished by: (signature) *[Signature]* Date/Time: **9/30 17:00**
 Received by: (signature) *[Signature]* Date/Time: **9/30 1:20**
 Relinquished by: (signature) *[Signature]* Date/Time: **9/30 18:55**
 Received by: (signature) *[Signature]* Date/Time: **9/30 2:18:55**
 Relinquished by: (signature) *[Signature]* Date/Time: **9/30 2:18:55**
 Received by: (signature) *[Signature]* Date/Time: **9/30 2:18:55**
 Relinquished by: (signature) *[Signature]* Date/Time: **9/30 2:18:55**
 Received by: (signature) *[Signature]* Date/Time: **9/30 2:18:55**

Client Comments: **A pricing**

| Detection Limit Requirements | Special Requirements |
|------------------------------|--|
| MA <input type="checkbox"/> | MA MCP Required <input type="checkbox"/> |
| | MCP Certification Form Required <input type="checkbox"/> |
| CT <input type="checkbox"/> | CT RCP Required <input type="checkbox"/> |
| | RCP Certification Form Required <input type="checkbox"/> |
| | MA State DW Required <input type="checkbox"/> |

Project Entity: **SFS** PWSID # _____

Government Municipality MWRA WRTA
 Federal 21 J School
 City Brownfield MBTA

Please use the following codes to indicate possible sample concentration within the Conc Code column above:
 H - High; M - Medium; L - Low; C - Clean; U - Unknown

Other Chromatogram
 AIHA-LAP, LLC

2 Preservation Code

Total Number Of:
 VIALS _____
 GLASS _____
 PLASTIC _____
 BACTERIA _____
 ENCORE _____

Glassware in the fridge? Y / N
 Glassware in freezer? Y / N
 Prepackaged Cooler? Y / N

*Contest is not responsible for missing samples from prepacked coolers

1 Matrix Codes:
 GW = Ground Water
 WW = Waste Water
 DW = Drinking Water
 A = Air
 S = Soil
 SL = Sludge
 SOL = Solid
 O = Other (please define)

2 Preservation Codes:
 I = Iced
 H = HCL
 M = Methanol
 N = Nitric Acid
 S = Sulfuric Acid
 B = Sodium Bisulfate
 X = Sodium Hydroxide
 T = Sodium Thiosulfate
 O = Other (please define)

Lab Comments: _____

Disclaimer: Con-Test Labs is not responsible for any omitted information on the Chain of Custody. The Chain of Custody is a legal document that must be complete and accurate and is used to determine what analyses the laboratory will perform. Any missing information is not the laboratory's responsibility. Con-Test values your partnership on each project and will try to assist with missing information, but will not be held accountable.



211839

Phone: 413-525-2332

Fax: 413-525-6405

Email: info@contestlabs.com

http://www.contestlabs.com

CHAIN OF CUSTODY RECORD

39 Spruce Street
East Longmeadow, MA 01028

Doc # 381 Rev 4_01/08/2020

Page 2 of 17

Requested Turnaround Time
 7-Day 10-Day
 PFAS 10-Day (std) Due Date **5 day**

Rush-Approval Required
 1-Day 3-Day
 2-Day 4-Day

Data Delivery
 Format: PDF EXCEL
 Other: _____
 CLP Like Data Pkg Required:
 Email To: wwilcox mbroussard
 Fax To #: _____

Disolved Metal Samples
 Field Filtered
 Lab to Filter

Orthophosphate Samples
 Field Filtered
 Lab to Filter

PCB ONLY
 SOXHLET
 NON SOXHLET

Company Name: Wilcox and Barton, Inc.
Address: #1B Commons Drive Unit 12B Londonderry, NH
Phone: 603 369 4190
Project Name: _____
Project Location: 375 Banfield Rd, Portsmouth NH
Project Number: BANF0005
Project Manager: Bill Wilcox
Con-Test Quote Name/Number: _____
Invoice Recipient: _____
Sampled By: B. Dutra

ANALYSIS REQUESTED

| Con-Test Work Order# | Client Sample ID / Description | Beginning Date/Time | Ending Date/Time | COMP/GRAB | Matrix Code | Conc Code | VIALS | GLASS | PLASTIC | BACTERIA | ENCORE |
|----------------------|--------------------------------|---------------------|------------------|-----------|-------------|-----------|-------|-------|---------|----------|--------|
| 11 | D-2 (1.5-3.0) | 9/12 | 8:40 | Grab | S | U | | 1 | | | |
| 12 | D-3 (0.25-0.5) | | 8:45 | Grab | S | U | | 1 | | | |
| 13 | D-5 (0.5-1.5) | | 8:47 | Grab | S | U | | 1 | | | |
| 14 | D-4 (0.25-0.5) | | 8:51 | Grab | S | U | | 1 | | | |
| 15 | D-4 (0.5-1.5) | | 8:54 | Grab | S | U | | 1 | | | |
| 16 | D-4 (1.5-3) | | 8:57 | Grab | S | U | | 1 | | | |
| 17 | E-1 (0.25-0.5) | | 9:00 | Grab | S | U | | 1 | | | |
| 18 | E-1 (0.5-1.5) | | 9:03 | Grab | S | U | | 1 | | | |
| 19 | E-1 (1.5-3) | | 9:06 | Grab | S | U | | 1 | | | |
| 20 | E-2 (0.25-0.5) | | 9:10 | Grab | S | U | | 1 | | | |

PCB 8082 with soxhlet extraction (3540)

Preservation Code

Total Number Of:
 VIALS _____
 GLASS _____
 PLASTIC _____
 BACTERIA _____
 ENCORE _____

Glassware in the fridge? Y / N
 / N

Glassware in freezer? Y / N

Prepackaged Cooler? Y / N

*Contest is not responsible for missing samples from prepacked coolers

Matrix Codes:
 GW = Ground Water
 WW = Waste Water
 DW = Drinking Water
 A = Air
 S = Soil
 SL = Sludge
 SOL = Solid
 O = Other (please define)

Preservation Codes:
 I = Iced
 H = HCL
 M = Methanol
 N = Nitric Acid
 S = Sulfuric Acid
 B = Sodium Bisulfate
 X = Sodium Hydroxide
 T = Sodium Thiosulfate
 O = Other (please define)

Relinquished by: (signature) _____ Date/Time: 9/10/18 17:00
 Received by: (signature) _____ Date/Time: 9/10/18 17:00
 Relinquished by: (signature) _____ Date/Time: 9/10/18 18:15
 Received by: (signature) _____ Date/Time: 9/10/18 18:55
 Relinquished by: (signature) _____ Date/Time: _____
 Received by: (signature) _____ Date/Time: _____
 Relinquished by: (signature) _____ Date/Time: _____
 Received by: (signature) _____ Date/Time: _____

Client Comments: A pricing

Detection Limit Requirements
 MA
 CT
 Other: SPS PWSID # _____

Special Requirements
 MA MCP Required
 MCP Certification Form Required
 CT RCP Required
 RCP Certification Form Required
 MA State DW Required

Please use the following codes to indicate possible sample concentration within the Conc Code column above:
 H - High; M - Medium; L - Low; C - Clean; U - Unknown

Project Entity
 Government Municipality MWRA WRTA
 Federal 21 J School
 City Brownfield MBTA

Other
 Chromatogram
 AIHA-LAP, LLC

NETAC and AIHA-LAP, LLC Accredited

Lab Comments:

Disclaimer: Con-Test Labs is not responsible for any omitted information on the Chain of Custody. The Chain of Custody is a legal document that must be complete and accurate and is used to determine what analyses the laboratory will perform. Any missing information is not the laboratory's responsibility. Con-Test values your partnership on each project and will try to assist with missing information, but will not be held accountable.

I Have Not Confirmed Sample Container Numbers With Lab Staff Before Relinquishing Over Samples _____



con-test[®]
ANALYTICAL LABORATORY

Doc# 277 Rev 5 2017

Login Sample Receipt Checklist - (Rejection Criteria Listing - Using Acceptance Policy) Any False Statement will be brought to the attention of the Client - State True or False

Client Wilcox & Barten

Received By RUF Date 9/30/21 Time 1855

How were the samples received? In Cooler T No Cooler _____ On Ice T No Ice _____
Direct from Sampling _____ Ambient _____ Melted Ice _____

Were samples within Temperature? 2-6°C T By Gun # 3 Actual Temp - 2.3, 4.8°C
By Blank # _____ Actual Temp - _____

Was Custody Seal Intact? NA Were Samples Tampered with? NA
Was COC Relinquished? T Does Chain Agree With Samples? T

Are there broken/leaking/loose caps on any samples? F

Is COC in ink/ Legible? T Were samples received within holding time? T

Did COC include all pertinent Information? Client T Analysis T Sampler Name T
Project T ID's T Collection Dates/Times T

Are Sample labels filled out and legible? T

Are there Lab to Filters? F

Are there Rushes? F

Are there Short Holds? F

Is there enough Volume? T

Is there Headspace where applicable? NA

Proper Media/Containers Used? T

Were trip blanks received? F

Do all samples have the proper pH? _____

Acid NA Base NA

Who was notified? _____

Who was notified? _____

Who was notified? _____

MS/MSD? F

Is splitting samples required? F

On COC? F

| Vials | # | Containers: | # | # | # | # |
|--------------|---|--------------|---|-----------------|---|---------------|
| Unp- | | 1 Liter Amb. | | 1 Liter Plastic | | 16 oz Amb. |
| HCL- | | 500 mL Amb. | | 500 mL Plastic | | 8oz Amb/Clear |
| Meoh- | | 250 mL Amb. | | 250 mL Plastic | | 4oz Amb/Clear |
| Bisulfate- | | Flashpoint | | Col./Bacteria | | 2oz Amb/Clear |
| DI- | | Other Glass | | Other Plastic | | Encore |
| Thiosulfate- | | SOC Kit | | Plastic Bag | | Frozen: |
| Sulfuric- | | Perchlorate | | Ziplock | | |

Unused Media

| Vials | # | Containers: | # | # | # | # |
|--------------|---|---------------|---|-----------------|---|---------------|
| Unp- | | 1 Liter Amb. | | 1 Liter Plastic | | 16 oz Amb. |
| HCL- | | 500 mL Amb. | | 500 mL Plastic | | 8oz Amb/Clear |
| Meoh- | | 250 mL Amb. | | 250 mL Plastic | | 4oz Amb/Clear |
| Bisulfate- | | Col./Bacteria | | Flashpoint | | 2oz Amb/Clear |
| DI- | | Other Plastic | | Other Glass | | Encore |
| Thiosulfate- | | SOC Kit | | Plastic Bag | | Frozen: |
| Sulfuric- | | Perchlorate | | Ziplock | | |

Comments:

October 11, 2021

William Wilcox
Wilcox & Barton
1115 Route 100B, Suite 200
Moretown, VT 05660

Project Location: 375 Banfield Rd, Portsmouth, NH
Client Job Number:
Project Number: BANF0005
Laboratory Work Order Number: 21J0086

Enclosed are results of analyses for samples as received by the laboratory on October 1, 2021. If you have any questions concerning this report, please feel free to contact me.

Sincerely,



Scott C. Basal
Project Manager

Table of Contents

| | |
|--|----|
| Sample Summary | 3 |
| Case Narrative | 4 |
| Sample Results | 5 |
| 21J0086-01 | 5 |
| 21J0086-02 | 7 |
| 21J0086-03 | 9 |
| 21J0086-04 | 11 |
| 21J0086-05 | 13 |
| 21J0086-06 | 15 |
| 21J0086-07 | 17 |
| 21J0086-08 | 19 |
| 21J0086-09 | 21 |
| 21J0086-10 | 23 |
| Sample Preparation Information | 25 |
| QC Data | 26 |
| Polychlorinated Biphenyls with 3540 Soxhlet Extraction | 26 |
| B291790 | 26 |
| Dual Column RPD Report | 27 |
| Flag/Qualifier Summary | 30 |
| Certifications | 31 |
| Chain of Custody/Sample Receipt | 32 |

39 Spruce Street * East Longmeadow, MA 01028 * FAX 413/525-6405 * TEL. 413/525-2332

Wilcox & Barton
 1115 Route 100B, Suite 200
 Moretown, VT 05660
 ATTN: William Wilcox

REPORT DATE: 10/11/2021

PURCHASE ORDER NUMBER:

PROJECT NUMBER: BANF0005

ANALYTICAL SUMMARY

WORK ORDER NUMBER: 21J0086

The results of analyses performed on the following samples submitted to CON-TEST, a Pace Analytical Laboratory, are found in this report.

PROJECT LOCATION: 375 Banfield Rd, Portsmouth, NH

| FIELD SAMPLE # | LAB ID: | MATRIX | SAMPLE DESCRIPTION | TEST | SUB LAB |
|-----------------|------------|--------|--------------------|--------------------------|---------|
| G-14 (0.25-0.5) | 21J0086-01 | Soil | | SM 2540G SW-846 8082A | |
| G-14 (0.5-1.5) | 21J0086-02 | Soil | | SM 2540G SW-846 8082A | |
| H-5 (0.25-0.5) | 21J0086-03 | Soil | | SM 2540G SW-846 8082A | |
| H-5 (0.5-1.5) | 21J0086-04 | Soil | | SM 2540G SW-846 8082A | |
| H-5 (1.5-3) | 21J0086-05 | Soil | | SM 2540G SW-846 8082A | |
| II-4 (0.25-0.5) | 21J0086-06 | Soil | | SM 2540G SW-846 8082A | |
| II-4 (0.5-1.5) | 21J0086-07 | Soil | | SM 2540G SW-846 8082A | |
| II-4 (1.5-3) | 21J0086-08 | Soil | | SM 2540G SW-846 8082A | |
| I-5 (0.25-0.5) | 21J0086-09 | Soil | | SM 2540G SW-846 8082A | |
| I-5 (0.5-1.5) | 21J0086-10 | Soil | | SM 2540G SW-846 8082A | |

CASE NARRATIVE SUMMARY

All reported results are within defined laboratory quality control objectives unless listed below or otherwise qualified in this report.

The results of analyses reported only relate to samples submitted to Con-Test, a Pace Analytical Laboratory, for testing.

I certify that the analyses listed above, unless specifically listed as subcontracted, if any, were performed under my direction according to the approved methodologies listed in this document, and that based upon my inquiry of those individuals immediately responsible for obtaining the information, the material contained in this report is, to the best of my knowledge and belief, accurate and complete.



Daren J. Damboragian
Director of Operations

39 Spruce Street * East Longmeadow, MA 01028 * FAX 413/525-6405 * TEL. 413/525-2332

Project Location: 375 Banfield Rd, Portsmouth, NH

Sample Description:

Work Order: 21J0086

Date Received: 10/1/2021

Field Sample #: G-14 (0.25-0.5)

Sampled: 10/1/2021 15:10

Sample ID: 21J0086-01

Sample Matrix: Soil

Polychlorinated Biphenyls with 3540 Soxhlet Extraction

| Analyte | Results | RL | DL | Units | Dilution | Flag/Qual | Method | Date Prepared | Date/Time Analyzed | Analyst |
|--------------------------|---------|------------|-------|-----------------|----------|-----------|--------------|---------------|--------------------|---------|
| Aroclor-1016 [1] | ND | 0.087 | 0.039 | mg/Kg dry | 4 | U | SW-846 8082A | 10/5/21 | 10/7/21 16:22 | SFM |
| Aroclor-1221 [1] | ND | 0.087 | 0.066 | mg/Kg dry | 4 | U | SW-846 8082A | 10/5/21 | 10/7/21 16:22 | SFM |
| Aroclor-1232 [1] | ND | 0.087 | 0.079 | mg/Kg dry | 4 | U | SW-846 8082A | 10/5/21 | 10/7/21 16:22 | SFM |
| Aroclor-1242 [1] | ND | 0.087 | 0.066 | mg/Kg dry | 4 | U | SW-846 8082A | 10/5/21 | 10/7/21 16:22 | SFM |
| Aroclor-1248 [1] | ND | 0.087 | 0.031 | mg/Kg dry | 4 | U | SW-846 8082A | 10/5/21 | 10/7/21 16:22 | SFM |
| Aroclor-1254 [1] | ND | 0.087 | 0.035 | mg/Kg dry | 4 | U | SW-846 8082A | 10/5/21 | 10/7/21 16:22 | SFM |
| Aroclor-1260 [1] | ND | 0.087 | 0.048 | mg/Kg dry | 4 | U | SW-846 8082A | 10/5/21 | 10/7/21 16:22 | SFM |
| Aroclor-1262 [1] | ND | 0.087 | 0.044 | mg/Kg dry | 4 | U | SW-846 8082A | 10/5/21 | 10/7/21 16:22 | SFM |
| Aroclor-1268 [1] | ND | 0.087 | 0.070 | mg/Kg dry | 4 | U | SW-846 8082A | 10/5/21 | 10/7/21 16:22 | SFM |
| Surrogates | | % Recovery | | Recovery Limits | | Flag/Qual | | | | |
| Decachlorobiphenyl [1] | | 103 | | 30-150 | | | | | 10/7/21 16:22 | |
| Decachlorobiphenyl [2] | | 93.0 | | 30-150 | | | | | 10/7/21 16:22 | |
| Tetrachloro-m-xylene [1] | | 96.9 | | 30-150 | | | | | 10/7/21 16:22 | |
| Tetrachloro-m-xylene [2] | | 82.1 | | 30-150 | | | | | 10/7/21 16:22 | |

39 Spruce Street * East Longmeadow, MA 01028 * FAX 413/525-6405 * TEL. 413/525-2332

Project Location: 375 Banfield Rd, Portsmouth, NH

Sample Description:

Work Order: 21J0086

Date Received: 10/1/2021

Field Sample #: G-14 (0.25-0.5)

Sampled: 10/1/2021 15:10

Sample ID: 21J0086-01

Sample Matrix: Soil

Conventional Chemistry Parameters by EPA/APHA/SW-846 Methods (Total)

| Analyte | Results | RL | Units | Dilution | Flag/Qual | Method | Date Prepared | Date/Time Analyzed | Analyst |
|----------|---------|----|-------|----------|-----------|----------|---------------|--------------------|---------|
| % Solids | 90.5 | | % Wt | 1 | | SM 2540G | 10/6/21 | 10/7/21 15:41 | TDK |

39 Spruce Street * East Longmeadow, MA 01028 * FAX 413/525-6405 * TEL. 413/525-2332

Project Location: 375 Banfield Rd, Portsmouth, NH

Sample Description:

Work Order: 21J0086

Date Received: 10/1/2021

Field Sample #: G-14 (0.5-1.5)

Sampled: 10/1/2021 15:15

Sample ID: 21J0086-02

Sample Matrix: Soil

Polychlorinated Biphenyls with 3540 Soxhlet Extraction

| Analyte | Results | RL | DL | Units | Dilution | Flag/Qual | Method | Date Prepared | Date/Time Analyzed | Analyst |
|--------------------------|---------|------------|-------|-----------------|----------|-----------|--------------|---------------|--------------------|---------|
| Aroclor-1016 [1] | ND | 0.088 | 0.040 | mg/Kg dry | 4 | U | SW-846 8082A | 10/5/21 | 10/7/21 16:39 | SFM |
| Aroclor-1221 [1] | ND | 0.088 | 0.066 | mg/Kg dry | 4 | U | SW-846 8082A | 10/5/21 | 10/7/21 16:39 | SFM |
| Aroclor-1232 [1] | ND | 0.088 | 0.079 | mg/Kg dry | 4 | U | SW-846 8082A | 10/5/21 | 10/7/21 16:39 | SFM |
| Aroclor-1242 [1] | ND | 0.088 | 0.066 | mg/Kg dry | 4 | U | SW-846 8082A | 10/5/21 | 10/7/21 16:39 | SFM |
| Aroclor-1248 [1] | ND | 0.088 | 0.031 | mg/Kg dry | 4 | U | SW-846 8082A | 10/5/21 | 10/7/21 16:39 | SFM |
| Aroclor-1254 [1] | ND | 0.088 | 0.035 | mg/Kg dry | 4 | U | SW-846 8082A | 10/5/21 | 10/7/21 16:39 | SFM |
| Aroclor-1260 [1] | ND | 0.088 | 0.048 | mg/Kg dry | 4 | U | SW-846 8082A | 10/5/21 | 10/7/21 16:39 | SFM |
| Aroclor-1262 [1] | ND | 0.088 | 0.044 | mg/Kg dry | 4 | U | SW-846 8082A | 10/5/21 | 10/7/21 16:39 | SFM |
| Aroclor-1268 [1] | ND | 0.088 | 0.070 | mg/Kg dry | 4 | U | SW-846 8082A | 10/5/21 | 10/7/21 16:39 | SFM |
| Surrogates | | % Recovery | | Recovery Limits | | Flag/Qual | | | | |
| Decachlorobiphenyl [1] | | 107 | | 30-150 | | | | | 10/7/21 16:39 | |
| Decachlorobiphenyl [2] | | 96.6 | | 30-150 | | | | | 10/7/21 16:39 | |
| Tetrachloro-m-xylene [1] | | 102 | | 30-150 | | | | | 10/7/21 16:39 | |
| Tetrachloro-m-xylene [2] | | 86.6 | | 30-150 | | | | | 10/7/21 16:39 | |

39 Spruce Street * East Longmeadow, MA 01028 * FAX 413/525-6405 * TEL. 413/525-2332

Project Location: 375 Banfield Rd, Portsmouth, NH

Sample Description:

Work Order: 21J0086

Date Received: 10/1/2021

Field Sample #: G-14 (0.5-1.5)

Sampled: 10/1/2021 15:15

Sample ID: 21J0086-02

Sample Matrix: Soil

Conventional Chemistry Parameters by EPA/APHA/SW-846 Methods (Total)

| Analyte | Results | RL | Units | Dilution | Flag/Qual | Method | Date Prepared | Date/Time Analyzed | Analyst |
|----------|---------|----|-------|----------|-----------|----------|---------------|--------------------|---------|
| % Solids | 90.2 | | % Wt | 1 | | SM 2540G | 10/6/21 | 10/7/21 15:41 | TDK |

39 Spruce Street * East Longmeadow, MA 01028 * FAX 413/525-6405 * TEL. 413/525-2332

Project Location: 375 Banfield Rd, Portsmouth, NH

Sample Description:

Work Order: 21J0086

Date Received: 10/1/2021

Field Sample #: H-5 (0.25-0.5)

Sampled: 10/1/2021 14:20

Sample ID: 21J0086-03

Sample Matrix: Soil

Polychlorinated Biphenyls with 3540 Soxhlet Extraction

| Analyte | Results | RL | DL | Units | Dilution | Flag/Qual | Method | Date Prepared | Date/Time Analyzed | Analyst |
|--------------------------|---------|------------|-------|-----------------|----------|-----------|--------------|---------------|--------------------|---------|
| Aroclor-1016 [1] | ND | 0.095 | 0.043 | mg/Kg dry | 4 | U | SW-846 8082A | 10/5/21 | 10/7/21 16:56 | SFM |
| Aroclor-1221 [1] | ND | 0.095 | 0.071 | mg/Kg dry | 4 | U | SW-846 8082A | 10/5/21 | 10/7/21 16:56 | SFM |
| Aroclor-1232 [1] | ND | 0.095 | 0.085 | mg/Kg dry | 4 | U | SW-846 8082A | 10/5/21 | 10/7/21 16:56 | SFM |
| Aroclor-1242 [1] | ND | 0.095 | 0.071 | mg/Kg dry | 4 | U | SW-846 8082A | 10/5/21 | 10/7/21 16:56 | SFM |
| Aroclor-1248 [1] | ND | 0.095 | 0.033 | mg/Kg dry | 4 | U | SW-846 8082A | 10/5/21 | 10/7/21 16:56 | SFM |
| Aroclor-1254 [1] | ND | 0.095 | 0.038 | mg/Kg dry | 4 | U | SW-846 8082A | 10/5/21 | 10/7/21 16:56 | SFM |
| Aroclor-1260 [1] | ND | 0.095 | 0.052 | mg/Kg dry | 4 | U | SW-846 8082A | 10/5/21 | 10/7/21 16:56 | SFM |
| Aroclor-1262 [1] | ND | 0.095 | 0.047 | mg/Kg dry | 4 | U | SW-846 8082A | 10/5/21 | 10/7/21 16:56 | SFM |
| Aroclor-1268 [1] | ND | 0.095 | 0.076 | mg/Kg dry | 4 | U | SW-846 8082A | 10/5/21 | 10/7/21 16:56 | SFM |
| Surrogates | | % Recovery | | Recovery Limits | | Flag/Qual | | | | |
| Decachlorobiphenyl [1] | | 107 | | 30-150 | | | | | 10/7/21 16:56 | |
| Decachlorobiphenyl [2] | | 97.5 | | 30-150 | | | | | 10/7/21 16:56 | |
| Tetrachloro-m-xylene [1] | | 102 | | 30-150 | | | | | 10/7/21 16:56 | |
| Tetrachloro-m-xylene [2] | | 86.3 | | 30-150 | | | | | 10/7/21 16:56 | |

39 Spruce Street * East Longmeadow, MA 01028 * FAX 413/525-6405 * TEL. 413/525-2332

Project Location: 375 Banfield Rd, Portsmouth, NH

Sample Description:

Work Order: 21J0086

Date Received: 10/1/2021

Field Sample #: H-5 (0.25-0.5)

Sampled: 10/1/2021 14:20

Sample ID: 21J0086-03

Sample Matrix: Soil

Conventional Chemistry Parameters by EPA/PHA/SW-846 Methods (Total)

| Analyte | Results | RL | Units | Dilution | Flag/Qual | Method | Date Prepared | Date/Time Analyzed | Analyst |
|----------|---------|----|-------|----------|-----------|----------|---------------|--------------------|---------|
| % Solids | 84.6 | | % Wt | 1 | | SM 2540G | 10/6/21 | 10/7/21 15:41 | TDK |

39 Spruce Street * East Longmeadow, MA 01028 * FAX 413/525-6405 * TEL. 413/525-2332

Project Location: 375 Banfield Rd, Portsmouth, NH

Sample Description:

Work Order: 21J0086

Date Received: 10/1/2021

Field Sample #: H-5 (0.5-1.5)

Sampled: 10/1/2021 14:30

Sample ID: 21J0086-04

Sample Matrix: Soil

Polychlorinated Biphenyls with 3540 Soxhlet Extraction

| Analyte | Results | RL | DL | Units | Dilution | Flag/Qual | Method | Date Prepared | Date/Time Analyzed | Analyst |
|--------------------------|---------|------------|-------|-----------------|----------|-----------|--------------|---------------|--------------------|---------|
| Aroclor-1016 [1] | ND | 0.085 | 0.038 | mg/Kg dry | 4 | U | SW-846 8082A | 10/5/21 | 10/7/21 17:14 | SFM |
| Aroclor-1221 [1] | ND | 0.085 | 0.064 | mg/Kg dry | 4 | U | SW-846 8082A | 10/5/21 | 10/7/21 17:14 | SFM |
| Aroclor-1232 [1] | ND | 0.085 | 0.077 | mg/Kg dry | 4 | U | SW-846 8082A | 10/5/21 | 10/7/21 17:14 | SFM |
| Aroclor-1242 [1] | ND | 0.085 | 0.064 | mg/Kg dry | 4 | U | SW-846 8082A | 10/5/21 | 10/7/21 17:14 | SFM |
| Aroclor-1248 [1] | ND | 0.085 | 0.030 | mg/Kg dry | 4 | U | SW-846 8082A | 10/5/21 | 10/7/21 17:14 | SFM |
| Aroclor-1254 [1] | ND | 0.085 | 0.034 | mg/Kg dry | 4 | U | SW-846 8082A | 10/5/21 | 10/7/21 17:14 | SFM |
| Aroclor-1260 [1] | ND | 0.085 | 0.047 | mg/Kg dry | 4 | U | SW-846 8082A | 10/5/21 | 10/7/21 17:14 | SFM |
| Aroclor-1262 [1] | ND | 0.085 | 0.043 | mg/Kg dry | 4 | U | SW-846 8082A | 10/5/21 | 10/7/21 17:14 | SFM |
| Aroclor-1268 [1] | ND | 0.085 | 0.068 | mg/Kg dry | 4 | U | SW-846 8082A | 10/5/21 | 10/7/21 17:14 | SFM |
| Surrogates | | % Recovery | | Recovery Limits | | Flag/Qual | | | | |
| Decachlorobiphenyl [1] | | 102 | | 30-150 | | | | | 10/7/21 17:14 | |
| Decachlorobiphenyl [2] | | 92.8 | | 30-150 | | | | | 10/7/21 17:14 | |
| Tetrachloro-m-xylene [1] | | 97.7 | | 30-150 | | | | | 10/7/21 17:14 | |
| Tetrachloro-m-xylene [2] | | 82.2 | | 30-150 | | | | | 10/7/21 17:14 | |

39 Spruce Street * East Longmeadow, MA 01028 * FAX 413/525-6405 * TEL. 413/525-2332

Project Location: 375 Banfield Rd, Portsmouth, NH

Sample Description:

Work Order: 21J0086

Date Received: 10/1/2021

Field Sample #: H-5 (0.5-1.5)

Sampled: 10/1/2021 14:30

Sample ID: 21J0086-04

Sample Matrix: Soil

Conventional Chemistry Parameters by EPA/APHA/SW-846 Methods (Total)

| Analyte | Results | RL | Units | Dilution | Flag/Qual | Method | Date Prepared | Date/Time Analyzed | Analyst |
|----------|---------|----|-------|----------|-----------|----------|---------------|--------------------|---------|
| % Solids | 92.1 | | % Wt | 1 | | SM 2540G | 10/6/21 | 10/7/21 15:42 | TDK |

39 Spruce Street * East Longmeadow, MA 01028 * FAX 413/525-6405 * TEL. 413/525-2332

Project Location: 375 Banfield Rd, Portsmouth, NH

Sample Description:

Work Order: 21J0086

Date Received: 10/1/2021

Field Sample #: H-5 (1.5-3)

Sampled: 10/1/2021 14:40

Sample ID: 21J0086-05

Sample Matrix: Soil

Polychlorinated Biphenyls with 3540 Soxhlet Extraction

| Analyte | Results | RL | DL | Units | Dilution | Flag/Qual | Method | Date Prepared | Date/Time Analyzed | Analyst |
|--------------------------|---------|------------|-----------------|-----------|----------|-----------|--------------|---------------|--------------------|---------|
| Aroclor-1016 [1] | ND | 0.086 | 0.039 | mg/Kg dry | 4 | U | SW-846 8082A | 10/5/21 | 10/7/21 17:31 | SFM |
| Aroclor-1221 [1] | ND | 0.086 | 0.065 | mg/Kg dry | 4 | U | SW-846 8082A | 10/5/21 | 10/7/21 17:31 | SFM |
| Aroclor-1232 [1] | ND | 0.086 | 0.078 | mg/Kg dry | 4 | U | SW-846 8082A | 10/5/21 | 10/7/21 17:31 | SFM |
| Aroclor-1242 [1] | ND | 0.086 | 0.065 | mg/Kg dry | 4 | U | SW-846 8082A | 10/5/21 | 10/7/21 17:31 | SFM |
| Aroclor-1248 [1] | ND | 0.086 | 0.030 | mg/Kg dry | 4 | U | SW-846 8082A | 10/5/21 | 10/7/21 17:31 | SFM |
| Aroclor-1254 [1] | ND | 0.086 | 0.034 | mg/Kg dry | 4 | U | SW-846 8082A | 10/5/21 | 10/7/21 17:31 | SFM |
| Aroclor-1260 [1] | ND | 0.086 | 0.047 | mg/Kg dry | 4 | U | SW-846 8082A | 10/5/21 | 10/7/21 17:31 | SFM |
| Aroclor-1262 [1] | ND | 0.086 | 0.043 | mg/Kg dry | 4 | U | SW-846 8082A | 10/5/21 | 10/7/21 17:31 | SFM |
| Aroclor-1268 [1] | ND | 0.086 | 0.069 | mg/Kg dry | 4 | U | SW-846 8082A | 10/5/21 | 10/7/21 17:31 | SFM |
| Surrogates | | % Recovery | Recovery Limits | | | Flag/Qual | | | | |
| Decachlorobiphenyl [1] | | 97.8 | 30-150 | | | | | | 10/7/21 17:31 | |
| Decachlorobiphenyl [2] | | 89.0 | 30-150 | | | | | | 10/7/21 17:31 | |
| Tetrachloro-m-xylene [1] | | 89.0 | 30-150 | | | | | | 10/7/21 17:31 | |
| Tetrachloro-m-xylene [2] | | 74.8 | 30-150 | | | | | | 10/7/21 17:31 | |

39 Spruce Street * East Longmeadow, MA 01028 * FAX 413/525-6405 * TEL. 413/525-2332

Project Location: 375 Banfield Rd, Portsmouth, NH

Sample Description:

Work Order: 21J0086

Date Received: 10/1/2021

Field Sample #: H-5 (1.5-3)

Sampled: 10/1/2021 14:40

Sample ID: 21J0086-05

Sample Matrix: Soil

Conventional Chemistry Parameters by EPA/APHA/SW-846 Methods (Total)

| Analyte | Results | RL | Units | Dilution | Flag/Qual | Method | Date Prepared | Date/Time Analyzed | Analyst |
|----------|---------|----|-------|----------|-----------|----------|---------------|--------------------|---------|
| % Solids | 92.8 | | % Wt | 1 | | SM 2540G | 10/6/21 | 10/7/21 15:42 | TDK |

39 Spruce Street * East Longmeadow, MA 01028 * FAX 413/525-6405 * TEL. 413/525-2332

Project Location: 375 Banfield Rd, Portsmouth, NH

Sample Description:

Work Order: 21J0086

Date Received: 10/1/2021

Field Sample #: II-4 (0.25-0.5)

Sampled: 10/1/2021 15:10

Sample ID: 21J0086-06

Sample Matrix: Soil

Polychlorinated Biphenyls with 3540 Soxhlet Extraction

| Analyte | Results | RL | DL | Units | Dilution | Flag/Qual | Method | Date Prepared | Date/Time Analyzed | Analyst |
|--------------------------|---------|------------|-------|-----------------|----------|-----------|--------------|---------------|--------------------|---------|
| Aroclor-1016 [1] | ND | 0.082 | 0.037 | mg/Kg dry | 4 | U | SW-846 8082A | 10/5/21 | 10/7/21 17:49 | SFM |
| Aroclor-1221 [1] | ND | 0.082 | 0.061 | mg/Kg dry | 4 | U | SW-846 8082A | 10/5/21 | 10/7/21 17:49 | SFM |
| Aroclor-1232 [1] | ND | 0.082 | 0.074 | mg/Kg dry | 4 | U | SW-846 8082A | 10/5/21 | 10/7/21 17:49 | SFM |
| Aroclor-1242 [1] | ND | 0.082 | 0.061 | mg/Kg dry | 4 | U | SW-846 8082A | 10/5/21 | 10/7/21 17:49 | SFM |
| Aroclor-1248 [1] | ND | 0.082 | 0.029 | mg/Kg dry | 4 | U | SW-846 8082A | 10/5/21 | 10/7/21 17:49 | SFM |
| Aroclor-1254 [1] | ND | 0.082 | 0.033 | mg/Kg dry | 4 | U | SW-846 8082A | 10/5/21 | 10/7/21 17:49 | SFM |
| Aroclor-1260 [1] | ND | 0.082 | 0.045 | mg/Kg dry | 4 | U | SW-846 8082A | 10/5/21 | 10/7/21 17:49 | SFM |
| Aroclor-1262 [1] | ND | 0.082 | 0.041 | mg/Kg dry | 4 | U | SW-846 8082A | 10/5/21 | 10/7/21 17:49 | SFM |
| Aroclor-1268 [1] | ND | 0.082 | 0.065 | mg/Kg dry | 4 | U | SW-846 8082A | 10/5/21 | 10/7/21 17:49 | SFM |
| Surrogates | | % Recovery | | Recovery Limits | | Flag/Qual | | | | |
| Decachlorobiphenyl [1] | | 99.6 | | 30-150 | | | | | 10/7/21 17:49 | |
| Decachlorobiphenyl [2] | | 89.9 | | 30-150 | | | | | 10/7/21 17:49 | |
| Tetrachloro-m-xylene [1] | | 84.4 | | 30-150 | | | | | 10/7/21 17:49 | |
| Tetrachloro-m-xylene [2] | | 71.0 | | 30-150 | | | | | 10/7/21 17:49 | |

39 Spruce Street * East Longmeadow, MA 01028 * FAX 413/525-6405 * TEL. 413/525-2332

Project Location: 375 Banfield Rd, Portsmouth, NH

Sample Description:

Work Order: 21J0086

Date Received: 10/1/2021

Field Sample #: II-4 (0.25-0.5)

Sampled: 10/1/2021 15:10

Sample ID: 21J0086-06

Sample Matrix: Soil

Conventional Chemistry Parameters by EPA/PHA/SW-846 Methods (Total)

| Analyte | Results | RL | Units | Dilution | Flag/Qual | Method | Date Prepared | Date/Time Analyzed | Analyst |
|----------|---------|----|-------|----------|-----------|----------|---------------|--------------------|---------|
| % Solids | 94.2 | | % Wt | 1 | | SM 2540G | 10/6/21 | 10/7/21 15:43 | TDK |

39 Spruce Street * East Longmeadow, MA 01028 * FAX 413/525-6405 * TEL. 413/525-2332

Project Location: 375 Banfield Rd, Portsmouth, NH

Sample Description:

Work Order: 21J0086

Date Received: 10/1/2021

Field Sample #: II-4 (0.5-1.5)

Sampled: 10/1/2021 15:20

Sample ID: 21J0086-07

Sample Matrix: Soil

Polychlorinated Biphenyls with 3540 Soxhlet Extraction

| Analyte | Results | RL | DL | Units | Dilution | Flag/Qual | Method | Date Prepared | Date/Time Analyzed | Analyst |
|--------------------------|---------|------------|-------|-----------------|----------|-----------|--------------|---------------|--------------------|---------|
| Aroclor-1016 [1] | ND | 0.084 | 0.038 | mg/Kg dry | 4 | U | SW-846 8082A | 10/5/21 | 10/7/21 18:06 | SFM |
| Aroclor-1221 [1] | ND | 0.084 | 0.063 | mg/Kg dry | 4 | U | SW-846 8082A | 10/5/21 | 10/7/21 18:06 | SFM |
| Aroclor-1232 [1] | ND | 0.084 | 0.076 | mg/Kg dry | 4 | U | SW-846 8082A | 10/5/21 | 10/7/21 18:06 | SFM |
| Aroclor-1242 [1] | ND | 0.084 | 0.063 | mg/Kg dry | 4 | U | SW-846 8082A | 10/5/21 | 10/7/21 18:06 | SFM |
| Aroclor-1248 [1] | ND | 0.084 | 0.029 | mg/Kg dry | 4 | U | SW-846 8082A | 10/5/21 | 10/7/21 18:06 | SFM |
| Aroclor-1254 [1] | ND | 0.084 | 0.034 | mg/Kg dry | 4 | U | SW-846 8082A | 10/5/21 | 10/7/21 18:06 | SFM |
| Aroclor-1260 [1] | ND | 0.084 | 0.046 | mg/Kg dry | 4 | U | SW-846 8082A | 10/5/21 | 10/7/21 18:06 | SFM |
| Aroclor-1262 [1] | ND | 0.084 | 0.042 | mg/Kg dry | 4 | U | SW-846 8082A | 10/5/21 | 10/7/21 18:06 | SFM |
| Aroclor-1268 [1] | ND | 0.084 | 0.067 | mg/Kg dry | 4 | U | SW-846 8082A | 10/5/21 | 10/7/21 18:06 | SFM |
| Surrogates | | % Recovery | | Recovery Limits | | Flag/Qual | | | | |
| Decachlorobiphenyl [1] | | 106 | | 30-150 | | | | | 10/7/21 18:06 | |
| Decachlorobiphenyl [2] | | 95.4 | | 30-150 | | | | | 10/7/21 18:06 | |
| Tetrachloro-m-xylene [1] | | 97.3 | | 30-150 | | | | | 10/7/21 18:06 | |
| Tetrachloro-m-xylene [2] | | 82.1 | | 30-150 | | | | | 10/7/21 18:06 | |

39 Spruce Street * East Longmeadow, MA 01028 * FAX 413/525-6405 * TEL. 413/525-2332

Project Location: 375 Banfield Rd, Portsmouth, NH

Sample Description:

Work Order: 21J0086

Date Received: 10/1/2021

Field Sample #: II-4 (0.5-1.5)

Sampled: 10/1/2021 15:20

Sample ID: 21J0086-07

Sample Matrix: Soil

Conventional Chemistry Parameters by EPA/APHA/SW-846 Methods (Total)

| Analyte | Results | RL | Units | Dilution | Flag/Qual | Method | Date Prepared | Date/Time Analyzed | Analyst |
|----------|---------|----|-------|----------|-----------|----------|---------------|--------------------|---------|
| % Solids | 94.3 | | % Wt | 1 | | SM 2540G | 10/6/21 | 10/7/21 15:43 | TDK |

39 Spruce Street * East Longmeadow, MA 01028 * FAX 413/525-6405 * TEL. 413/525-2332

Project Location: 375 Banfield Rd, Portsmouth, NH

Sample Description:

Work Order: 21J0086

Date Received: 10/1/2021

Field Sample #: II-4 (1.5-3)

Sampled: 10/1/2021 15:30

Sample ID: 21J0086-08

Sample Matrix: Soil

Polychlorinated Biphenyls with 3540 Soxhlet Extraction

| Analyte | Results | RL | DL | Units | Dilution | Flag/Qual | Method | Date Prepared | Date/Time Analyzed | Analyst |
|--------------------------|---------|------------|-------|-----------------|----------|-----------|--------------|---------------|--------------------|---------|
| Aroclor-1016 [1] | ND | 0.085 | 0.038 | mg/Kg dry | 4 | U | SW-846 8082A | 10/5/21 | 10/7/21 18:24 | SFM |
| Aroclor-1221 [1] | ND | 0.085 | 0.064 | mg/Kg dry | 4 | U | SW-846 8082A | 10/5/21 | 10/7/21 18:24 | SFM |
| Aroclor-1232 [1] | ND | 0.085 | 0.077 | mg/Kg dry | 4 | U | SW-846 8082A | 10/5/21 | 10/7/21 18:24 | SFM |
| Aroclor-1242 [1] | ND | 0.085 | 0.064 | mg/Kg dry | 4 | U | SW-846 8082A | 10/5/21 | 10/7/21 18:24 | SFM |
| Aroclor-1248 [1] | ND | 0.085 | 0.030 | mg/Kg dry | 4 | U | SW-846 8082A | 10/5/21 | 10/7/21 18:24 | SFM |
| Aroclor-1254 [1] | ND | 0.085 | 0.034 | mg/Kg dry | 4 | U | SW-846 8082A | 10/5/21 | 10/7/21 18:24 | SFM |
| Aroclor-1260 [1] | ND | 0.085 | 0.047 | mg/Kg dry | 4 | U | SW-846 8082A | 10/5/21 | 10/7/21 18:24 | SFM |
| Aroclor-1262 [1] | ND | 0.085 | 0.043 | mg/Kg dry | 4 | U | SW-846 8082A | 10/5/21 | 10/7/21 18:24 | SFM |
| Aroclor-1268 [1] | ND | 0.085 | 0.068 | mg/Kg dry | 4 | U | SW-846 8082A | 10/5/21 | 10/7/21 18:24 | SFM |
| Surrogates | | % Recovery | | Recovery Limits | | Flag/Qual | | | | |
| Decachlorobiphenyl [1] | | 100 | | 30-150 | | | | | 10/7/21 18:24 | |
| Decachlorobiphenyl [2] | | 90.8 | | 30-150 | | | | | 10/7/21 18:24 | |
| Tetrachloro-m-xylene [1] | | 94.5 | | 30-150 | | | | | 10/7/21 18:24 | |
| Tetrachloro-m-xylene [2] | | 79.6 | | 30-150 | | | | | 10/7/21 18:24 | |

39 Spruce Street * East Longmeadow, MA 01028 * FAX 413/525-6405 * TEL. 413/525-2332

Project Location: 375 Banfield Rd, Portsmouth, NH

Sample Description:

Work Order: 21J0086

Date Received: 10/1/2021

Field Sample #: II-4 (1.5-3)

Sampled: 10/1/2021 15:30

Sample ID: 21J0086-08

Sample Matrix: Soil

Conventional Chemistry Parameters by EPA/PHA/SW-846 Methods (Total)

| Analyte | Results | RL | Units | Dilution | Flag/Qual | Method | Date Prepared | Date/Time Analyzed | Analyst |
|----------|---------|----|-------|----------|-----------|----------|---------------|--------------------|---------|
| % Solids | 93.8 | | % Wt | 1 | | SM 2540G | 10/6/21 | 10/7/21 15:43 | TDK |

39 Spruce Street * East Longmeadow, MA 01028 * FAX 413/525-6405 * TEL. 413/525-2332

Project Location: 375 Banfield Rd, Portsmouth, NH

Sample Description:

Work Order: 21J0086

Date Received: 10/1/2021

Field Sample #: I-5 (0.25-0.5)

Sampled: 10/1/2021 14:55

Sample ID: 21J0086-09

Sample Matrix: Soil

Polychlorinated Biphenyls with 3540 Soxhlet Extraction

| Analyte | Results | RL | DL | Units | Dilution | Flag/Qual | Method | Date Prepared | Date/Time Analyzed | Analyst |
|--------------------------|---------|------------|-----------------|-----------|----------|-----------|--------------|---------------|--------------------|---------|
| Aroclor-1016 [1] | ND | 0.091 | 0.041 | mg/Kg dry | 4 | U | SW-846 8082A | 10/5/21 | 10/7/21 18:41 | SFM |
| Aroclor-1221 [1] | ND | 0.091 | 0.069 | mg/Kg dry | 4 | U | SW-846 8082A | 10/5/21 | 10/7/21 18:41 | SFM |
| Aroclor-1232 [1] | ND | 0.091 | 0.082 | mg/Kg dry | 4 | U | SW-846 8082A | 10/5/21 | 10/7/21 18:41 | SFM |
| Aroclor-1242 [1] | ND | 0.091 | 0.069 | mg/Kg dry | 4 | U | SW-846 8082A | 10/5/21 | 10/7/21 18:41 | SFM |
| Aroclor-1248 [1] | ND | 0.091 | 0.032 | mg/Kg dry | 4 | U | SW-846 8082A | 10/5/21 | 10/7/21 18:41 | SFM |
| Aroclor-1254 [1] | ND | 0.091 | 0.037 | mg/Kg dry | 4 | U | SW-846 8082A | 10/5/21 | 10/7/21 18:41 | SFM |
| Aroclor-1260 [1] | ND | 0.091 | 0.050 | mg/Kg dry | 4 | U | SW-846 8082A | 10/5/21 | 10/7/21 18:41 | SFM |
| Aroclor-1262 [1] | ND | 0.091 | 0.046 | mg/Kg dry | 4 | U | SW-846 8082A | 10/5/21 | 10/7/21 18:41 | SFM |
| Aroclor-1268 [1] | ND | 0.091 | 0.073 | mg/Kg dry | 4 | U | SW-846 8082A | 10/5/21 | 10/7/21 18:41 | SFM |
| Surrogates | | % Recovery | Recovery Limits | | | Flag/Qual | | | | |
| Decachlorobiphenyl [1] | | 100 | 30-150 | | | | | | 10/7/21 18:41 | |
| Decachlorobiphenyl [2] | | 90.9 | 30-150 | | | | | | 10/7/21 18:41 | |
| Tetrachloro-m-xylene [1] | | 93.3 | 30-150 | | | | | | 10/7/21 18:41 | |
| Tetrachloro-m-xylene [2] | | 78.8 | 30-150 | | | | | | 10/7/21 18:41 | |

39 Spruce Street * East Longmeadow, MA 01028 * FAX 413/525-6405 * TEL. 413/525-2332

Project Location: 375 Banfield Rd, Portsmouth, NH

Sample Description:

Work Order: 21J0086

Date Received: 10/1/2021

Field Sample #: I-5 (0.25-0.5)

Sampled: 10/1/2021 14:55

Sample ID: 21J0086-09

Sample Matrix: Soil

Conventional Chemistry Parameters by EPA/APHA/SW-846 Methods (Total)

| Analyte | Results | RL | Units | Dilution | Flag/Qual | Method | Date Prepared | Date/Time Analyzed | Analyst |
|----------|---------|----|-------|----------|-----------|----------|---------------|--------------------|---------|
| % Solids | 86.6 | | % Wt | 1 | | SM 2540G | 10/6/21 | 10/7/21 15:44 | TDK |

39 Spruce Street * East Longmeadow, MA 01028 * FAX 413/525-6405 * TEL. 413/525-2332

Project Location: 375 Banfield Rd, Portsmouth, NH

Sample Description:

Work Order: 21J0086

Date Received: 10/1/2021

Field Sample #: I-5 (0.5-1.5)

Sampled: 10/1/2021 15:00

Sample ID: 21J0086-10

Sample Matrix: Soil

Polychlorinated Biphenyls with 3540 Soxhlet Extraction

| Analyte | Results | RL | DL | Units | Dilution | Flag/Qual | Method | Date Prepared | Date/Time Analyzed | Analyst |
|--------------------------|---------|------------|-----------------|-----------|----------|-----------|--------------|---------------|--------------------|---------|
| Aroclor-1016 [1] | ND | 0.090 | 0.040 | mg/Kg dry | 4 | U | SW-846 8082A | 10/5/21 | 10/7/21 18:59 | SFM |
| Aroclor-1221 [1] | ND | 0.090 | 0.067 | mg/Kg dry | 4 | U | SW-846 8082A | 10/5/21 | 10/7/21 18:59 | SFM |
| Aroclor-1232 [1] | ND | 0.090 | 0.081 | mg/Kg dry | 4 | U | SW-846 8082A | 10/5/21 | 10/7/21 18:59 | SFM |
| Aroclor-1242 [1] | ND | 0.090 | 0.067 | mg/Kg dry | 4 | U | SW-846 8082A | 10/5/21 | 10/7/21 18:59 | SFM |
| Aroclor-1248 [1] | ND | 0.090 | 0.031 | mg/Kg dry | 4 | U | SW-846 8082A | 10/5/21 | 10/7/21 18:59 | SFM |
| Aroclor-1254 [2] | 0.038 | 0.090 | 0.036 | mg/Kg dry | 4 | J | SW-846 8082A | 10/5/21 | 10/7/21 18:59 | SFM |
| Aroclor-1260 [1] | 0.057 | 0.090 | 0.049 | mg/Kg dry | 4 | J | SW-846 8082A | 10/5/21 | 10/7/21 18:59 | SFM |
| Aroclor-1262 [1] | ND | 0.090 | 0.045 | mg/Kg dry | 4 | U | SW-846 8082A | 10/5/21 | 10/7/21 18:59 | SFM |
| Aroclor-1268 [1] | ND | 0.090 | 0.072 | mg/Kg dry | 4 | U | SW-846 8082A | 10/5/21 | 10/7/21 18:59 | SFM |
| Surrogates | | % Recovery | Recovery Limits | | | Flag/Qual | | | | |
| Decachlorobiphenyl [1] | | 101 | 30-150 | | | | | | 10/7/21 18:59 | |
| Decachlorobiphenyl [2] | | 91.9 | 30-150 | | | | | | 10/7/21 18:59 | |
| Tetrachloro-m-xylene [1] | | 101 | 30-150 | | | | | | 10/7/21 18:59 | |
| Tetrachloro-m-xylene [2] | | 84.8 | 30-150 | | | | | | 10/7/21 18:59 | |

39 Spruce Street * East Longmeadow, MA 01028 * FAX 413/525-6405 * TEL. 413/525-2332

Project Location: 375 Banfield Rd, Portsmouth, NH

Sample Description:

Work Order: 21J0086

Date Received: 10/1/2021

Field Sample #: I-5 (0.5-1.5)

Sampled: 10/1/2021 15:00

Sample ID: 21J0086-10

Sample Matrix: Soil

Conventional Chemistry Parameters by EPA/APHA/SW-846 Methods (Total)

| Analyte | Results | RL | Units | Dilution | Flag/Qual | Method | Date Prepared | Date/Time Analyzed | Analyst |
|----------|---------|----|-------|----------|-----------|----------|---------------|--------------------|---------|
| % Solids | 89.1 | | % Wt | 1 | | SM 2540G | 10/6/21 | 10/7/21 15:44 | TDK |

39 Spruce Street * East Longmeadow, MA 01028 * FAX 413/525-6405 * TEL. 413/525-2332

Sample Extraction Data
Prep Method: % Solids Analytical Method: SM 2540G

| Lab Number [Field ID] | Batch | Date |
|------------------------------|---------|----------|
| 21J0086-01 [G-14 (0.25-0.5)] | B291896 | 10/06/21 |
| 21J0086-02 [G-14 (0.5-1.5)] | B291896 | 10/06/21 |
| 21J0086-03 [H-5 (0.25-0.5)] | B291896 | 10/06/21 |
| 21J0086-04 [H-5 (0.5-1.5)] | B291896 | 10/06/21 |
| 21J0086-05 [H-5 (1.5-3)] | B291896 | 10/06/21 |
| 21J0086-06 [II-4 (0.25-0.5)] | B291896 | 10/06/21 |
| 21J0086-07 [II-4 (0.5-1.5)] | B291896 | 10/06/21 |
| 21J0086-08 [II-4 (1.5-3)] | B291896 | 10/06/21 |
| 21J0086-09 [I-5 (0.25-0.5)] | B291896 | 10/06/21 |
| 21J0086-10 [I-5 (0.5-1.5)] | B291896 | 10/06/21 |

Prep Method: SW-846 3540C Analytical Method: SW-846 8082A

| Lab Number [Field ID] | Batch | Initial [g] | Final [mL] | Date |
|------------------------------|---------|-------------|------------|----------|
| 21J0086-01 [G-14 (0.25-0.5)] | B291790 | 10.1 | 10.0 | 10/05/21 |
| 21J0086-02 [G-14 (0.5-1.5)] | B291790 | 10.1 | 10.0 | 10/05/21 |
| 21J0086-03 [H-5 (0.25-0.5)] | B291790 | 10.0 | 10.0 | 10/05/21 |
| 21J0086-04 [H-5 (0.5-1.5)] | B291790 | 10.2 | 10.0 | 10/05/21 |
| 21J0086-05 [H-5 (1.5-3)] | B291790 | 10.0 | 10.0 | 10/05/21 |
| 21J0086-06 [II-4 (0.25-0.5)] | B291790 | 10.4 | 10.0 | 10/05/21 |
| 21J0086-07 [II-4 (0.5-1.5)] | B291790 | 10.1 | 10.0 | 10/05/21 |
| 21J0086-08 [II-4 (1.5-3)] | B291790 | 10.0 | 10.0 | 10/05/21 |
| 21J0086-09 [I-5 (0.25-0.5)] | B291790 | 10.1 | 10.0 | 10/05/21 |
| 21J0086-10 [I-5 (0.5-1.5)] | B291790 | 10.0 | 10.0 | 10/05/21 |

39 Spruce Street * East Longmeadow, MA 01028 * FAX 413/525-6405 * TEL. 413/525-2332

QUALITY CONTROL
Polychlorinated Biphenyls with 3540 Soxhlet Extraction - Quality Control

| Analyte | Result | Reporting Limit | Units | Spike Level | Source Result | %REC | %REC Limits | RPD | RPD Limit | Notes |
|---------------------------------------|--------|-----------------|-----------|-------------|---------------|------|-------------|--------|-----------|-------|
| Batch B291790 - SW-846 3540C | | | | | | | | | | |
| Blank (B291790-BLK1) | | | | | | | | | | |
| Prepared: 10/05/21 Analyzed: 10/07/21 | | | | | | | | | | |
| Aroclor-1016 | ND | 0.020 | mg/Kg wet | | | | | | | U |
| Aroclor-1016 [2C] | ND | 0.020 | mg/Kg wet | | | | | | | U |
| Aroclor-1221 | ND | 0.020 | mg/Kg wet | | | | | | | U |
| Aroclor-1221 [2C] | ND | 0.020 | mg/Kg wet | | | | | | | U |
| Aroclor-1232 | ND | 0.020 | mg/Kg wet | | | | | | | U |
| Aroclor-1232 [2C] | ND | 0.020 | mg/Kg wet | | | | | | | U |
| Aroclor-1242 | ND | 0.020 | mg/Kg wet | | | | | | | U |
| Aroclor-1242 [2C] | ND | 0.020 | mg/Kg wet | | | | | | | U |
| Aroclor-1248 | ND | 0.020 | mg/Kg wet | | | | | | | U |
| Aroclor-1248 [2C] | ND | 0.020 | mg/Kg wet | | | | | | | U |
| Aroclor-1254 | ND | 0.020 | mg/Kg wet | | | | | | | U |
| Aroclor-1254 [2C] | ND | 0.020 | mg/Kg wet | | | | | | | U |
| Aroclor-1260 | ND | 0.020 | mg/Kg wet | | | | | | | U |
| Aroclor-1260 [2C] | ND | 0.020 | mg/Kg wet | | | | | | | U |
| Aroclor-1262 | ND | 0.020 | mg/Kg wet | | | | | | | U |
| Aroclor-1262 [2C] | ND | 0.020 | mg/Kg wet | | | | | | | U |
| Aroclor-1268 | ND | 0.020 | mg/Kg wet | | | | | | | U |
| Aroclor-1268 [2C] | ND | 0.020 | mg/Kg wet | | | | | | | U |
| Surrogate: Decachlorobiphenyl | 0.212 | | mg/Kg wet | 0.200 | | 106 | 30-150 | | | |
| Surrogate: Decachlorobiphenyl [2C] | 0.200 | | mg/Kg wet | 0.200 | | 100 | 30-150 | | | |
| Surrogate: Tetrachloro-m-xylene | 0.198 | | mg/Kg wet | 0.200 | | 98.8 | 30-150 | | | |
| Surrogate: Tetrachloro-m-xylene [2C] | 0.171 | | mg/Kg wet | 0.200 | | 85.3 | 30-150 | | | |
| LCS (B291790-BS1) | | | | | | | | | | |
| Prepared: 10/05/21 Analyzed: 10/07/21 | | | | | | | | | | |
| Aroclor-1016 | 0.19 | 0.020 | mg/Kg wet | 0.200 | | 92.5 | 40-140 | | | |
| Aroclor-1016 [2C] | 0.16 | 0.020 | mg/Kg wet | 0.200 | | 78.0 | 40-140 | | | |
| Aroclor-1260 | 0.17 | 0.020 | mg/Kg wet | 0.200 | | 86.4 | 40-140 | | | |
| Aroclor-1260 [2C] | 0.16 | 0.020 | mg/Kg wet | 0.200 | | 78.4 | 40-140 | | | |
| Surrogate: Decachlorobiphenyl | 0.210 | | mg/Kg wet | 0.200 | | 105 | 30-150 | | | |
| Surrogate: Decachlorobiphenyl [2C] | 0.197 | | mg/Kg wet | 0.200 | | 98.5 | 30-150 | | | |
| Surrogate: Tetrachloro-m-xylene | 0.200 | | mg/Kg wet | 0.200 | | 99.8 | 30-150 | | | |
| Surrogate: Tetrachloro-m-xylene [2C] | 0.169 | | mg/Kg wet | 0.200 | | 84.7 | 30-150 | | | |
| LCS Dup (B291790-BSD1) | | | | | | | | | | |
| Prepared: 10/05/21 Analyzed: 10/07/21 | | | | | | | | | | |
| Aroclor-1016 | 0.18 | 0.020 | mg/Kg wet | 0.200 | | 90.5 | 40-140 | 2.18 | 30 | |
| Aroclor-1260 | 0.17 | 0.020 | mg/Kg wet | 0.200 | | 86.3 | 40-140 | 0.0324 | 30 | |
| Aroclor-1260 [2C] | 0.16 | 0.020 | mg/Kg wet | 0.200 | | 77.8 | 40-140 | 0.702 | 30 | |
| Surrogate: Decachlorobiphenyl | 0.207 | | mg/Kg wet | 0.200 | | 103 | 30-150 | | | |
| Surrogate: Decachlorobiphenyl [2C] | 0.193 | | mg/Kg wet | 0.200 | | 96.5 | 30-150 | | | |
| Surrogate: Tetrachloro-m-xylene | 0.178 | | mg/Kg wet | 0.200 | | 89.2 | 30-150 | | | |
| Surrogate: Tetrachloro-m-xylene [2C] | 0.152 | | mg/Kg wet | 0.200 | | 75.9 | 30-150 | | | |

39 Spruce Street * East Longmeadow, MA 01028 * FAX 413/525-6405 * TEL. 413/525-2332

IDENTIFICATION SUMMARY FOR SINGLE COMPONENT ANALYTES

I-5 (0.5-1.5)

SW-846 8082A

 Lab Sample ID: 21J0086-10 Date(s) Analyzed: 10/07/2021 10/07/2021

 Instrument ID (1): ECD10 Instrument ID (2): ECD10

GC Column (1): ID: (mm) GC Column (2): ID: (mm)

| ANALYTE | COL | RT | RT WINDOW | | CONCENTRATION | %RPD |
|--------------|-----|-------|-----------|-------|---------------|------|
| | | | FROM | TO | | |
| Aroclor-1260 | 1 | 0.000 | -0.030 | 0.030 | 0.057 | |
| | 2 | 0.000 | -0.030 | 0.030 | 0.057 | 0.0 |

39 Spruce Street * East Longmeadow, MA 01028 * FAX 413/525-6405 * TEL. 413/525-2332

IDENTIFICATION SUMMARY FOR SINGLE COMPONENT ANALYTES

LCS

SW-846 8082A

Lab Sample ID: B291790-BS1 Date(s) Analyzed: 10/07/2021 10/07/2021
 Instrument ID (1): ECD10 Instrument ID (2): ECD10
 GC Column (1): ID: (mm) GC Column (2): ID: (mm)

| ANALYTE | COL | RT | RT WINDOW | | CONCENTRATION | %RPD |
|--------------|-----|-------|-----------|-------|---------------|------|
| | | | FROM | TO | | |
| Aroclor-1016 | 1 | 0.000 | -0.030 | 0.030 | 0.19 | |
| | 2 | 0.000 | -0.030 | 0.030 | 0.16 | 17.1 |
| Aroclor-1260 | 1 | 0.000 | -0.030 | 0.030 | 0.17 | |
| | 2 | 0.000 | -0.030 | 0.030 | 0.16 | 6.1 |

39 Spruce Street * East Longmeadow, MA 01028 * FAX 413/525-6405 * TEL. 413/525-2332

**IDENTIFICATION SUMMARY
FOR SINGLE COMPONENT ANALYTES**

LCS Dup

SW-846 8082A

Lab Sample ID: B291790-BSD1 Date(s) Analyzed: 10/07/2021 10/07/2021

Instrument ID (1): ECD10 Instrument ID (2): ECD10

GC Column (1): ID: (mm) GC Column (2): ID: (mm)

| ANALYTE | COL | RT | RT WINDOW | | CONCENTRATION | %RPD |
|--------------|-----|-------|-----------|-------|---------------|------|
| | | | FROM | TO | | |
| Aroclor-1260 | 1 | 0.000 | -0.030 | 0.030 | 0.17 | |
| | 2 | 0.000 | -0.030 | 0.030 | 0.16 | 6.1 |

39 Spruce Street * East Longmeadow, MA 01028 * FAX 413/525-6405 * TEL. 413/525-2332

FLAG/QUALIFIER SUMMARY

| | |
|-----|--|
| * | QC result is outside of established limits. |
| † | Wide recovery limits established for difficult compound. |
| ‡ | Wide RPD limits established for difficult compound. |
| # | Data exceeded client recommended or regulatory level |
| ND | Not Detected |
| RL | Reporting Limit is at the level of quantitation (LOQ) |
| DL | Detection Limit is the lower limit of detection determined by the MDL study |
| MCL | Maximum Contaminant Level |
| | Percent recoveries and relative percent differences (RPDs) are determined by the software using values in the calculation which have not been rounded. |
| | No results have been blank subtracted unless specified in the case narrative section. |
| J | Detected but below the Reporting Limit (lowest calibration standard); therefore, result is an estimated concentration (CLP J-Flag). |
| U | Analyte included in the analysis, but not detected |

39 Spruce Street * East Longmeadow, MA 01028 * FAX 413/525-6405 * TEL. 413/525-2332

CERTIFICATIONS
Certified Analyses included in this Report

| Analyte | Certifications |
|-----------------------------|----------------------|
| <i>SW-846 8082A in Soil</i> | |
| Aroclor-1016 | CT,NH,NY,ME,NC,VA,PA |
| Aroclor-1016 [2C] | CT,NH,NY,ME,NC,VA,PA |
| Aroclor-1221 | CT,NH,NY,ME,NC,VA,PA |
| Aroclor-1221 [2C] | CT,NH,NY,ME,NC,VA,PA |
| Aroclor-1232 | CT,NH,NY,ME,NC,VA,PA |
| Aroclor-1232 [2C] | CT,NH,NY,ME,NC,VA,PA |
| Aroclor-1242 | CT,NH,NY,ME,NC,VA,PA |
| Aroclor-1242 [2C] | CT,NH,NY,ME,NC,VA,PA |
| Aroclor-1248 | CT,NH,NY,ME,NC,VA,PA |
| Aroclor-1248 [2C] | CT,NH,NY,ME,NC,VA,PA |
| Aroclor-1254 | CT,NH,NY,ME,NC,VA,PA |
| Aroclor-1254 [2C] | CT,NH,NY,ME,NC,VA,PA |
| Aroclor-1260 | CT,NH,NY,ME,NC,VA,PA |
| Aroclor-1260 [2C] | CT,NH,NY,ME,NC,VA,PA |
| Aroclor-1262 | NY,NC,VA,PA |
| Aroclor-1262 [2C] | NY,NC,VA,PA |
| Aroclor-1268 | NY,NC,VA,PA |
| Aroclor-1268 [2C] | NY,NC,VA,PA |

Con-Test, a Pace Environmental Laboratory, operates under the following certifications and accreditations:

| Code | Description | Number | Expires |
|-------|--|---------------|------------|
| AIHA | AIHA-LAP, LLC - ISO17025:2017 | 100033 | 03/1/2022 |
| MA | Massachusetts DEP | M-MA100 | 06/30/2022 |
| CT | Connecticut Department of Public Health | PH-0165 | 12/31/2022 |
| NY | New York State Department of Health | 10899 NELAP | 04/1/2022 |
| NH-S | New Hampshire Environmental Lab | 2516 NELAP | 02/5/2022 |
| RI | Rhode Island Department of Health | LAO00112 | 12/30/2021 |
| NC | North Carolina Div. of Water Quality | 652 | 12/31/2021 |
| NJ | New Jersey DEP | MA007 NELAP | 06/30/2022 |
| FL | Florida Department of Health | E871027 NELAP | 06/30/2022 |
| VT | Vermont Department of Health Lead Laboratory | LL720741 | 07/30/2022 |
| ME | State of Maine | MA00100 | 06/9/2023 |
| VA | Commonwealth of Virginia | 460217 | 12/14/2021 |
| NH-P | New Hampshire Environmental Lab | 2557 NELAP | 09/6/2022 |
| VT-DW | Vermont Department of Health Drinking Water | VT-255716 | 06/12/2022 |
| NC-DW | North Carolina Department of Health | 25703 | 07/31/2022 |
| PA | Commonwealth of Pennsylvania DEP | 68-05812 | 06/30/2022 |
| MI | Dept. of Env, Great Lakes, and Energy | 9100 | 09/6/2022 |

CHAIN OF CUSTODY RECORD

39 Spruce Street
East Longmeadow, MA 01028

2150086
Company Name: Wilcox & Broussard, Inc.
Address: 1 B Commerce Pk, Unit 12B, Londonderry, NH
Phone: 603-569-4190
Project Name: BANF0005
Project Location: 375 Bantfield Rd, Portsmouth, NH
Project Number: BANF0005
Project Manager: B. Wilcox
Con-Test Quote Name/Number:
Invoice Recipient:
Sampled By: M. Broussard

Requested Turnaround Time
7-Day 10-Day
Due Date: 5-day

Rush-Approval Required
1-Day 3-Day
2-Day 4-Day

Data Delivery
Format: PDF EXCEL
Other:
CLP Like Data Pkg Required:
Email To: wwilcox, mbroussard@wilcoxandbroussard.com
Fax To #: wilcoxandbroussard.com

| Requested Turnaround Time | Rush-Approval Required | Data Delivery | CLP Like Data Pkg Required | Email To | Fax To # |
|--|--|---|----------------------------|---|-------------------------------|
| 7-Day <input type="checkbox"/> 10-Day <input type="checkbox"/> | 1-Day <input type="checkbox"/> 3-Day <input type="checkbox"/> 2-Day <input type="checkbox"/> 4-Day <input type="checkbox"/> | Format: PDF <input checked="" type="checkbox"/> EXCEL <input checked="" type="checkbox"/> | <input type="checkbox"/> | <u>wwilcox, mbroussard@wilcoxandbroussard.com</u> | <u>wilcoxandbroussard.com</u> |

| Con-Test Work Order# | Client Sample ID / Description | Beginning Date/Time | Ending Date/Time | Composite | Grab | Matrix Code | Conc Code | | | | | | | | | | | | | | |
|----------------------|--------------------------------|---------------------|------------------|-----------|------|-------------|-----------|---|--|--|--|--|--|--|--|--|--|--|--|--|--|
| 1 | G-14 (0.25-0.5) | 10/1 | 15:10 | | X | S | U | X | | | | | | | | | | | | | |
| 2 | G-14 (0.5-1.5) | | 15:15 | | X | S | U | X | | | | | | | | | | | | | |
| 3 | H-S (0.25-0.5) | | 14:20 | | X | S | U | X | | | | | | | | | | | | | |
| 4 | H-S (0.5-1.5) | | 14:30 | | X | S | U | X | | | | | | | | | | | | | |
| 5 | H-S (1.5-3) | | 14:40 | | X | S | U | X | | | | | | | | | | | | | |
| 6 | II-4 (0.25-0.5) | | 15:10 | | X | S | U | X | | | | | | | | | | | | | |
| 7 | II-4 (0.5-1.5) | | 15:20 | | X | S | U | X | | | | | | | | | | | | | |
| 8 | II-4 (1.5-3) | | 15:30 | | X | S | U | X | | | | | | | | | | | | | |
| 9 | I-S (0.25-0.5) | | 14:55 | | X | S | U | X | | | | | | | | | | | | | |
| 10 | I-S (0.5-1.5) | | 15:00 | | X | S | U | X | | | | | | | | | | | | | |

Comments:
(A)


Please use the following codes to indicate possible sample concentration within the Conc Code column above:
H - High; M - Medium; L - Low; C - Clean; U - Unknown

Relinquished by: (signature) [Signature] Date/Time: 10/1/21 15:45
Received by: (signature) [Signature] Date/Time: 10/1/21 15:50
Relinquished by: (signature) [Signature] Date/Time: 10/1/21 19:25
Received by: (signature) [Signature] Date/Time: 10/1/21 19:25
Relinquished by: (signature) [Signature] Date/Time: 10/1/21 19:25
Received by: (signature) [Signature] Date/Time: 10/1/21 19:25

Detection Limit Requirements
MA CT Other: SRS

Special Requirements
 MA MCP Required
 MCP Certification Form Required
 CT RCP Required
 RCP Certification Form Required
 MA State DW Required

Project Entity
 Government Municipality MWRA WRTA
 Federal 21 J School
 City Brownfield MBTA



RELAC and AIHA-LAP, LLC Accredited
Other: Chromatogram AIHA-LAP, LLC

of Containers
2 Preservation Code
3 Container Code

Dissolved Metals Samples
 Field Filtered
 Lab to Filter

Orthophosphate Samples
 Field Filtered
 Lab to Filter

1 Matrix Codes:
GW = Ground Water
WW = Waste Water
DW = Drinking Water
A = Air
S = Soil
SL = Sludge
SOL = Solid
O = Other (please define)

2 Preservation Codes:
I = Iced
H = HCL
M = Methanol
N = Nitric Acid
S = Sulfuric Acid
B = Sodium Bisulfate
X = Sodium Hydroxide
T = Sodium Thiosulfate
O = Other (please define)

3 Container Codes:
A = Amber Glass
G = Glass
P = Plastic
ST = Sterile
V = Vial
S = Summa Canister
T = Tedlar Bag
O = Other (please define)

PCB ONLY
 Soxhlet
 Non Soxhlet

I Have Not Confirmed Sample Container Numbers With Lab Staff Before Relinquishing Over Samples _____



con-test
ANALYTICAL LABORATORY

Doc# 277 Rev 5 2017

Login Sample Receipt Checklist - (Rejection Criteria Listing - Using Acceptance Policy) Any False Statement will be brought to the attention of the Client - State True or False

Client W&B

Received By cu Date 10/1/21 Time 1925

How were the samples received? In Cooler T No Cooler _____ On Ice T No Ice _____
 Direct from Sampling _____ Ambient _____ Melted Ice _____

Were samples within Temperature? 2-6°C T By Gun # 2 Actual Temp - 23
 By Blank # _____ Actual Temp - _____

Was Custody Seal Intact? MA Were Samples Tampered with? MA
 Was COC Relinquished? T Does Chain Agree With Samples? T

Are there broken/leaking/loose caps on any samples? F

Is COC in ink/ Legible? T Were samples received within holding time? T
 Did COC include all pertinent Information? Client T Analysis T Sampler Name T
 Project T ID's T Collection Dates/Times T

Are Sample labels filled out and legible? T
 Are there Lab to Filters? F Who was notified? _____
 Are there Rushes? F Who was notified? _____
 Are there Short Holds? F Who was notified? _____

Is there enough Volume? T
 Is there Headspace where applicable? MA MS/MSD? F
 Proper Media/Containers Used? T Is splitting samples required? F
 Were trip blanks received? F On COC? F
 Do all samples have the proper pH? MA Acid _____ Base _____

| Vials | # | Containers: | # | # | # |
|--------------|---|--------------|---|-----------------|---------------|
| Unp- | | 1 Liter Amb. | | 1 Liter Plastic | 16 oz Amb. |
| HCL- | | 500 mL Amb. | | 500 mL Plastic | 8oz Amb/Clear |
| Meoh- | | 250 mL Amb. | | 250 mL Plastic | 4oz Amb/Clear |
| Bisulfate- | | Flashpoint | | Col./Bacteria | 2oz Amb/Clear |
| DI- | | Other Glass | | Other Plastic | Encore |
| Thiosulfate- | | SOC Kit | | Plastic Bag | Frozen: |
| Sulfuric- | | Perchlorate | | Ziplock | |

Unused Media

| Vials | # | Containers: | # | # | # |
|--------------|---|---------------|---|-----------------|---------------|
| Unp- | | 1 Liter Amb. | | 1 Liter Plastic | 16 oz Amb. |
| HCL- | | 500 mL Amb. | | 500 mL Plastic | 8oz Amb/Clear |
| Meoh- | | 250 mL Amb. | | 250 mL Plastic | 4oz Amb/Clear |
| Bisulfate- | | Col./Bacteria | | Flashpoint | 2oz Amb/Clear |
| DI- | | Other Plastic | | Other Glass | Encore |
| Thiosulfate- | | SOC Kit | | Plastic Bag | Frozen: |
| Sulfuric- | | Perchlorate | | Ziplock | |

Comments:

October 12, 2021

William Wilcox
Wilcox & Barton
1115 Route 100B, Suite 200
Moretown, VT 05660

Project Location: 375 Banfield Rd, Portsmouth, NH
Client Job Number:
Project Number: BANF0005
Laboratory Work Order Number: 21J0208

Enclosed are results of analyses for samples as received by the laboratory on October 5, 2021. If you have any questions concerning this report, please feel free to contact me.

Sincerely,



Scott C. Basal
Project Manager

Table of Contents

| | |
|--|----|
| Sample Summary | 3 |
| Case Narrative | 4 |
| Sample Results | 5 |
| 21J0208-01 | 5 |
| 21J0208-02 | 7 |
| 21J0208-03 | 9 |
| 21J0208-04 | 11 |
| 21J0208-05 | 13 |
| 21J0208-06 | 15 |
| 21J0208-07 | 17 |
| 21J0208-08 | 19 |
| Sample Preparation Information | 21 |
| QC Data | 22 |
| Polychlorinated Biphenyls with 3540 Soxhlet Extraction | 22 |
| B292098 | 22 |
| Dual Column RPD Report | 24 |
| Flag/Qualifier Summary | 30 |
| Certifications | 31 |
| Chain of Custody/Sample Receipt | 32 |

39 Spruce Street * East Longmeadow, MA 01028 * FAX 413/525-6405 * TEL. 413/525-2332

 Wilcox & Barton
 1115 Route 100B, Suite 200
 Moretown, VT 05660
 ATTN: William Wilcox

REPORT DATE: 10/12/2021

PURCHASE ORDER NUMBER:

PROJECT NUMBER: BANF0005

ANALYTICAL SUMMARY

WORK ORDER NUMBER: 21J0208

The results of analyses performed on the following samples submitted to CON-TEST, a Pace Analytical Laboratory, are found in this report.

PROJECT LOCATION: 375 Banfield Rd, Portsmouth, NH

| FIELD SAMPLE # | LAB ID: | MATRIX | SAMPLE DESCRIPTION | TEST | SUB LAB |
|-----------------|------------|--------|--------------------|--------------------------|---------|
| W-9 (0.25-0.5) | 21J0208-01 | Soil | | SM 2540G SW-846 8082A | |
| W-9 (0.5-1.5) | 21J0208-02 | Soil | | SM 2540G SW-846 8082A | |
| V-8 (0.25-0.5) | 21J0208-03 | Soil | | SM 2540G SW-846 8082A | |
| V-8 (0.5-1.5) | 21J0208-04 | Soil | | SM 2540G SW-846 8082A | |
| K-15 (0.25-0.5) | 21J0208-05 | Soil | | SM 2540G SW-846 8082A | |
| K-15 (0.5-1.5) | 21J0208-06 | Soil | | SM 2540G SW-846 8082A | |
| K-14 (0.25-0.5) | 21J0208-07 | Soil | | SM 2540G SW-846 8082A | |
| K-14 (0.5-1.5) | 21J0208-08 | Soil | | SM 2540G SW-846 8082A | |

CASE NARRATIVE SUMMARY

All reported results are within defined laboratory quality control objectives unless listed below or otherwise qualified in this report.

The results of analyses reported only relate to samples submitted to Con-Test, a Pace Analytical Laboratory, for testing.

I certify that the analyses listed above, unless specifically listed as subcontracted, if any, were performed under my direction according to the approved methodologies listed in this document, and that based upon my inquiry of those individuals immediately responsible for obtaining the information, the material contained in this report is, to the best of my knowledge and belief, accurate and complete.



Lisa A. Worthington
Technical Representative

39 Spruce Street * East Longmeadow, MA 01028 * FAX 413/525-6405 * TEL. 413/525-2332

Project Location: 375 Banfield Rd, Portsmouth, NH

Sample Description:

Work Order: 21J0208

Date Received: 10/5/2021

Field Sample #: W-9 (0.25-0.5)

Sampled: 10/4/2021 11:10

Sample ID: 21J0208-01

Sample Matrix: Soil

Polychlorinated Biphenyls with 3540 Soxhlet Extraction

| Analyte | Results | RL | DL | Units | Dilution | Flag/Qual | Method | Date Prepared | Date/Time Analyzed | Analyst |
|--------------------------|---------|------------|-----------------|-----------|----------|-----------|--------------|---------------|--------------------|---------|
| Aroclor-1016 [1] | ND | 0.11 | 0.048 | mg/Kg dry | 4 | U | SW-846 8082A | 10/9/21 | 10/12/21 12:42 | TG |
| Aroclor-1221 [1] | ND | 0.11 | 0.081 | mg/Kg dry | 4 | U | SW-846 8082A | 10/9/21 | 10/12/21 12:42 | TG |
| Aroclor-1232 [1] | ND | 0.11 | 0.097 | mg/Kg dry | 4 | U | SW-846 8082A | 10/9/21 | 10/12/21 12:42 | TG |
| Aroclor-1242 [1] | ND | 0.11 | 0.081 | mg/Kg dry | 4 | U | SW-846 8082A | 10/9/21 | 10/12/21 12:42 | TG |
| Aroclor-1248 [1] | ND | 0.11 | 0.038 | mg/Kg dry | 4 | U | SW-846 8082A | 10/9/21 | 10/12/21 12:42 | TG |
| Aroclor-1254 [2] | 0.37 | 0.11 | 0.043 | mg/Kg dry | 4 | | SW-846 8082A | 10/9/21 | 10/12/21 12:42 | TG |
| Aroclor-1260 [1] | ND | 0.11 | 0.059 | mg/Kg dry | 4 | U | SW-846 8082A | 10/9/21 | 10/12/21 12:42 | TG |
| Aroclor-1262 [1] | ND | 0.11 | 0.054 | mg/Kg dry | 4 | U | SW-846 8082A | 10/9/21 | 10/12/21 12:42 | TG |
| Aroclor-1268 [1] | ND | 0.11 | 0.086 | mg/Kg dry | 4 | U | SW-846 8082A | 10/9/21 | 10/12/21 12:42 | TG |
| Surrogates | | % Recovery | Recovery Limits | | | Flag/Qual | | | | |
| Decachlorobiphenyl [1] | | 133 | 30-150 | | | | | | 10/12/21 12:42 | |
| Decachlorobiphenyl [2] | | 101 | 30-150 | | | | | | 10/12/21 12:42 | |
| Tetrachloro-m-xylene [1] | | 98.4 | 30-150 | | | | | | 10/12/21 12:42 | |
| Tetrachloro-m-xylene [2] | | 91.4 | 30-150 | | | | | | 10/12/21 12:42 | |

39 Spruce Street * East Longmeadow, MA 01028 * FAX 413/525-6405 * TEL. 413/525-2332

Project Location: 375 Banfield Rd, Portsmouth, NH

Sample Description:

Work Order: 21J0208

Date Received: 10/5/2021

Field Sample #: W-9 (0.25-0.5)

Sampled: 10/4/2021 11:10

Sample ID: 21J0208-01

Sample Matrix: Soil

Conventional Chemistry Parameters by EPA/APHA/SW-846 Methods (Total)

| Analyte | Results | RL | Units | Dilution | Flag/Qual | Method | Date Prepared | Date/Time Analyzed | Analyst |
|----------|---------|----|-------|----------|-----------|----------|---------------|--------------------|---------|
| % Solids | 72.9 | | % Wt | 1 | | SM 2540G | 10/8/21 | 10/9/21 11:58 | BMB |

39 Spruce Street * East Longmeadow, MA 01028 * FAX 413/525-6405 * TEL. 413/525-2332

Project Location: 375 Banfield Rd, Portsmouth, NH

Sample Description:

Work Order: 21J0208

Date Received: 10/5/2021

Field Sample #: W-9 (0.5-1.5)

Sampled: 10/4/2021 11:15

Sample ID: 21J0208-02

Sample Matrix: Soil

Polychlorinated Biphenyls with 3540 Soxhlet Extraction

| Analyte | Results | RL | DL | Units | Dilution | Flag/Qual | Method | Date Prepared | Date/Time Analyzed | Analyst |
|--------------------------|---------|------------|-----------------|-----------|----------|-----------|--------------|---------------|--------------------|---------|
| Aroclor-1016 [1] | ND | 0.098 | 0.044 | mg/Kg dry | 4 | U | SW-846 8082A | 10/9/21 | 10/12/21 13:00 | TG |
| Aroclor-1221 [1] | ND | 0.098 | 0.074 | mg/Kg dry | 4 | U | SW-846 8082A | 10/9/21 | 10/12/21 13:00 | TG |
| Aroclor-1232 [1] | ND | 0.098 | 0.088 | mg/Kg dry | 4 | U | SW-846 8082A | 10/9/21 | 10/12/21 13:00 | TG |
| Aroclor-1242 [1] | ND | 0.098 | 0.074 | mg/Kg dry | 4 | U | SW-846 8082A | 10/9/21 | 10/12/21 13:00 | TG |
| Aroclor-1248 [1] | ND | 0.098 | 0.034 | mg/Kg dry | 4 | U | SW-846 8082A | 10/9/21 | 10/12/21 13:00 | TG |
| Aroclor-1254 [1] | ND | 0.098 | 0.039 | mg/Kg dry | 4 | U | SW-846 8082A | 10/9/21 | 10/12/21 13:00 | TG |
| Aroclor-1260 [1] | ND | 0.098 | 0.054 | mg/Kg dry | 4 | U | SW-846 8082A | 10/9/21 | 10/12/21 13:00 | TG |
| Aroclor-1262 [1] | ND | 0.098 | 0.049 | mg/Kg dry | 4 | U | SW-846 8082A | 10/9/21 | 10/12/21 13:00 | TG |
| Aroclor-1268 [1] | ND | 0.098 | 0.078 | mg/Kg dry | 4 | U | SW-846 8082A | 10/9/21 | 10/12/21 13:00 | TG |
| Surrogates | | % Recovery | Recovery Limits | | | Flag/Qual | | | | |
| Decachlorobiphenyl [1] | | 118 | 30-150 | | | | | | 10/12/21 13:00 | |
| Decachlorobiphenyl [2] | | 114 | 30-150 | | | | | | 10/12/21 13:00 | |
| Tetrachloro-m-xylene [1] | | 91.7 | 30-150 | | | | | | 10/12/21 13:00 | |
| Tetrachloro-m-xylene [2] | | 85.0 | 30-150 | | | | | | 10/12/21 13:00 | |

39 Spruce Street * East Longmeadow, MA 01028 * FAX 413/525-6405 * TEL. 413/525-2332

Project Location: 375 Banfield Rd, Portsmouth, NH

Sample Description:

Work Order: 21J0208

Date Received: 10/5/2021

Field Sample #: W-9 (0.5-1.5)

Sampled: 10/4/2021 11:15

Sample ID: 21J0208-02

Sample Matrix: Soil

Conventional Chemistry Parameters by EPA/APHA/SW-846 Methods (Total)

| Analyte | Results | RL | Units | Dilution | Flag/Qual | Method | Date Prepared | Date/Time Analyzed | Analyst |
|----------|---------|----|-------|----------|-----------|----------|---------------|--------------------|---------|
| % Solids | 80.0 | | % Wt | 1 | | SM 2540G | 10/8/21 | 10/9/21 11:58 | BMB |

39 Spruce Street * East Longmeadow, MA 01028 * FAX 413/525-6405 * TEL. 413/525-2332

Project Location: 375 Banfield Rd, Portsmouth, NH

Sample Description:

Work Order: 21J0208

Date Received: 10/5/2021

Field Sample #: V-8 (0.25-0.5)

Sampled: 10/4/2021 11:20

Sample ID: 21J0208-03

Sample Matrix: Soil

Polychlorinated Biphenyls with 3540 Soxhlet Extraction

| Analyte | Results | RL | DL | Units | Dilution | Flag/Qual | Method | Date Prepared | Date/Time Analyzed | Analyst |
|--------------------------|---------|------------|-----------------|-----------|----------|-----------|--------------|---------------|--------------------|---------|
| Aroclor-1016 [1] | ND | 0.097 | 0.044 | mg/Kg dry | 4 | U | SW-846 8082A | 10/9/21 | 10/12/21 13:13 | TG |
| Aroclor-1221 [1] | ND | 0.097 | 0.073 | mg/Kg dry | 4 | U | SW-846 8082A | 10/9/21 | 10/12/21 13:13 | TG |
| Aroclor-1232 [1] | ND | 0.097 | 0.087 | mg/Kg dry | 4 | U | SW-846 8082A | 10/9/21 | 10/12/21 13:13 | TG |
| Aroclor-1242 [1] | ND | 0.097 | 0.073 | mg/Kg dry | 4 | U | SW-846 8082A | 10/9/21 | 10/12/21 13:13 | TG |
| Aroclor-1248 [1] | ND | 0.097 | 0.034 | mg/Kg dry | 4 | U | SW-846 8082A | 10/9/21 | 10/12/21 13:13 | TG |
| Aroclor-1254 [1] | ND | 0.097 | 0.039 | mg/Kg dry | 4 | U | SW-846 8082A | 10/9/21 | 10/12/21 13:13 | TG |
| Aroclor-1260 [1] | ND | 0.097 | 0.053 | mg/Kg dry | 4 | U | SW-846 8082A | 10/9/21 | 10/12/21 13:13 | TG |
| Aroclor-1262 [1] | ND | 0.097 | 0.048 | mg/Kg dry | 4 | U | SW-846 8082A | 10/9/21 | 10/12/21 13:13 | TG |
| Aroclor-1268 [1] | ND | 0.097 | 0.077 | mg/Kg dry | 4 | U | SW-846 8082A | 10/9/21 | 10/12/21 13:13 | TG |
| Surrogates | | % Recovery | Recovery Limits | | | Flag/Qual | | | | |
| Decachlorobiphenyl [1] | | 104 | 30-150 | | | | | | 10/12/21 13:13 | |
| Decachlorobiphenyl [2] | | 111 | 30-150 | | | | | | 10/12/21 13:13 | |
| Tetrachloro-m-xylene [1] | | 93.2 | 30-150 | | | | | | 10/12/21 13:13 | |
| Tetrachloro-m-xylene [2] | | 84.5 | 30-150 | | | | | | 10/12/21 13:13 | |

39 Spruce Street * East Longmeadow, MA 01028 * FAX 413/525-6405 * TEL. 413/525-2332

Project Location: 375 Banfield Rd, Portsmouth, NH

Sample Description:

Work Order: 21J0208

Date Received: 10/5/2021

Field Sample #: V-8 (0.25-0.5)

Sampled: 10/4/2021 11:20

Sample ID: 21J0208-03

Sample Matrix: Soil

Conventional Chemistry Parameters by EPA/PHA/SW-846 Methods (Total)

| Analyte | Results | RL | Units | Dilution | Flag/Qual | Method | Date Prepared | Date/Time Analyzed | Analyst |
|----------|---------|----|-------|----------|-----------|----------|---------------|--------------------|---------|
| % Solids | 80.3 | | % Wt | 1 | | SM 2540G | 10/8/21 | 10/9/21 11:58 | BMB |

39 Spruce Street * East Longmeadow, MA 01028 * FAX 413/525-6405 * TEL. 413/525-2332

Project Location: 375 Banfield Rd, Portsmouth, NH

Sample Description:

Work Order: 21J0208

Date Received: 10/5/2021

Field Sample #: V-8 (0.5-1.5)

Sampled: 10/4/2021 11:25

Sample ID: 21J0208-04

Sample Matrix: Soil

Polychlorinated Biphenyls with 3540 Soxhlet Extraction

| Analyte | Results | RL | DL | Units | Dilution | Flag/Qual | Method | Date Prepared | Date/Time Analyzed | Analyst |
|--------------------------|---------|------------|-----------------|-----------|----------|-----------|--------------|---------------|--------------------|---------|
| Aroclor-1016 [1] | ND | 0.10 | 0.046 | mg/Kg dry | 4 | U | SW-846 8082A | 10/9/21 | 10/12/21 13:25 | TG |
| Aroclor-1221 [1] | ND | 0.10 | 0.077 | mg/Kg dry | 4 | U | SW-846 8082A | 10/9/21 | 10/12/21 13:25 | TG |
| Aroclor-1232 [1] | ND | 0.10 | 0.093 | mg/Kg dry | 4 | U | SW-846 8082A | 10/9/21 | 10/12/21 13:25 | TG |
| Aroclor-1242 [1] | ND | 0.10 | 0.077 | mg/Kg dry | 4 | U | SW-846 8082A | 10/9/21 | 10/12/21 13:25 | TG |
| Aroclor-1248 [1] | ND | 0.10 | 0.036 | mg/Kg dry | 4 | U | SW-846 8082A | 10/9/21 | 10/12/21 13:25 | TG |
| Aroclor-1254 [1] | ND | 0.10 | 0.041 | mg/Kg dry | 4 | U | SW-846 8082A | 10/9/21 | 10/12/21 13:25 | TG |
| Aroclor-1260 [1] | ND | 0.10 | 0.057 | mg/Kg dry | 4 | U | SW-846 8082A | 10/9/21 | 10/12/21 13:25 | TG |
| Aroclor-1262 [1] | ND | 0.10 | 0.052 | mg/Kg dry | 4 | U | SW-846 8082A | 10/9/21 | 10/12/21 13:25 | TG |
| Aroclor-1268 [1] | ND | 0.10 | 0.082 | mg/Kg dry | 4 | U | SW-846 8082A | 10/9/21 | 10/12/21 13:25 | TG |
| Surrogates | | % Recovery | Recovery Limits | | | Flag/Qual | | | | |
| Decachlorobiphenyl [1] | | 107 | 30-150 | | | | | | 10/12/21 13:25 | |
| Decachlorobiphenyl [2] | | 108 | 30-150 | | | | | | 10/12/21 13:25 | |
| Tetrachloro-m-xylene [1] | | 90.5 | 30-150 | | | | | | 10/12/21 13:25 | |
| Tetrachloro-m-xylene [2] | | 82.2 | 30-150 | | | | | | 10/12/21 13:25 | |

39 Spruce Street * East Longmeadow, MA 01028 * FAX 413/525-6405 * TEL. 413/525-2332

Project Location: 375 Banfield Rd, Portsmouth, NH

Sample Description:

Work Order: 21J0208

Date Received: 10/5/2021

Field Sample #: V-8 (0.5-1.5)

Sampled: 10/4/2021 11:25

Sample ID: 21J0208-04

Sample Matrix: Soil

Conventional Chemistry Parameters by EPA/APHA/SW-846 Methods (Total)

| Analyte | Results | RL | Units | Dilution | Flag/Qual | Method | Date Prepared | Date/Time Analyzed | Analyst |
|----------|---------|----|-------|----------|-----------|----------|---------------|--------------------|---------|
| % Solids | 75.4 | | % Wt | 1 | | SM 2540G | 10/8/21 | 10/9/21 11:58 | BMB |

39 Spruce Street * East Longmeadow, MA 01028 * FAX 413/525-6405 * TEL. 413/525-2332

Project Location: 375 Banfield Rd, Portsmouth, NH

Sample Description:

Work Order: 21J0208

Date Received: 10/5/2021

Field Sample #: K-15 (0.25-0.5)

Sampled: 10/4/2021 11:55

Sample ID: 21J0208-05

Sample Matrix: Soil

Polychlorinated Biphenyls with 3540 Soxhlet Extraction

| Analyte | Results | RL | DL | Units | Dilution | Flag/Qual | Method | Date Prepared | Date/Time Analyzed | Analyst |
|--------------------------|---------|------------|-------|-----------------|----------|-----------|--------------|---------------|--------------------|---------|
| Aroclor-1016 [1] | ND | 0.11 | 0.049 | mg/Kg dry | 4 | U | SW-846 8082A | 10/9/21 | 10/12/21 13:38 | TG |
| Aroclor-1221 [1] | ND | 0.11 | 0.082 | mg/Kg dry | 4 | U | SW-846 8082A | 10/9/21 | 10/12/21 13:38 | TG |
| Aroclor-1232 [1] | ND | 0.11 | 0.099 | mg/Kg dry | 4 | U | SW-846 8082A | 10/9/21 | 10/12/21 13:38 | TG |
| Aroclor-1242 [1] | ND | 0.11 | 0.082 | mg/Kg dry | 4 | U | SW-846 8082A | 10/9/21 | 10/12/21 13:38 | TG |
| Aroclor-1248 [1] | ND | 0.11 | 0.038 | mg/Kg dry | 4 | U | SW-846 8082A | 10/9/21 | 10/12/21 13:38 | TG |
| Aroclor-1254 [1] | ND | 0.11 | 0.044 | mg/Kg dry | 4 | U | SW-846 8082A | 10/9/21 | 10/12/21 13:38 | TG |
| Aroclor-1260 [1] | ND | 0.11 | 0.060 | mg/Kg dry | 4 | U | SW-846 8082A | 10/9/21 | 10/12/21 13:38 | TG |
| Aroclor-1262 [1] | ND | 0.11 | 0.055 | mg/Kg dry | 4 | U | SW-846 8082A | 10/9/21 | 10/12/21 13:38 | TG |
| Aroclor-1268 [1] | ND | 0.11 | 0.088 | mg/Kg dry | 4 | U | SW-846 8082A | 10/9/21 | 10/12/21 13:38 | TG |
| Surrogates | | % Recovery | | Recovery Limits | | Flag/Qual | | | | |
| Decachlorobiphenyl [1] | | 74.0 | | 30-150 | | | | | 10/12/21 13:38 | |
| Decachlorobiphenyl [2] | | 66.7 | | 30-150 | | | | | 10/12/21 13:38 | |
| Tetrachloro-m-xylene [1] | | 88.8 | | 30-150 | | | | | 10/12/21 13:38 | |
| Tetrachloro-m-xylene [2] | | 83.8 | | 30-150 | | | | | 10/12/21 13:38 | |

39 Spruce Street * East Longmeadow, MA 01028 * FAX 413/525-6405 * TEL. 413/525-2332

Project Location: 375 Banfield Rd, Portsmouth, NH

Sample Description:

Work Order: 21J0208

Date Received: 10/5/2021

Field Sample #: K-15 (0.25-0.5)

Sampled: 10/4/2021 11:55

Sample ID: 21J0208-05

Sample Matrix: Soil

Conventional Chemistry Parameters by EPA/APHA/SW-846 Methods (Total)

| Analyte | Results | RL | Units | Dilution | Flag/Qual | Method | Date Prepared | Date/Time Analyzed | Analyst |
|----------|---------|----|-------|----------|-----------|----------|---------------|--------------------|---------|
| % Solids | 72.9 | | % Wt | 1 | | SM 2540G | 10/8/21 | 10/9/21 11:58 | BMB |

39 Spruce Street * East Longmeadow, MA 01028 * FAX 413/525-6405 * TEL. 413/525-2332

Project Location: 375 Banfield Rd, Portsmouth, NH

Sample Description:

Work Order: 21J0208

Date Received: 10/5/2021

Field Sample #: K-15 (0.5-1.5)

Sampled: 10/4/2021 12:00

Sample ID: 21J0208-06

Sample Matrix: Soil

Polychlorinated Biphenyls with 3540 Soxhlet Extraction

| Analyte | Results | RL | DL | Units | Dilution | Flag/Qual | Method | Date Prepared | Date/Time Analyzed | Analyst |
|--------------------------|---------|------------|-----------------|-----------|----------|-----------|--------------|---------------|--------------------|---------|
| Aroclor-1016 [1] | ND | 0.093 | 0.042 | mg/Kg dry | 4 | U | SW-846 8082A | 10/9/21 | 10/12/21 13:56 | TG |
| Aroclor-1221 [1] | ND | 0.093 | 0.070 | mg/Kg dry | 4 | U | SW-846 8082A | 10/9/21 | 10/12/21 13:56 | TG |
| Aroclor-1232 [1] | ND | 0.093 | 0.084 | mg/Kg dry | 4 | U | SW-846 8082A | 10/9/21 | 10/12/21 13:56 | TG |
| Aroclor-1242 [1] | ND | 0.093 | 0.070 | mg/Kg dry | 4 | U | SW-846 8082A | 10/9/21 | 10/12/21 13:56 | TG |
| Aroclor-1248 [1] | ND | 0.093 | 0.033 | mg/Kg dry | 4 | U | SW-846 8082A | 10/9/21 | 10/12/21 13:56 | TG |
| Aroclor-1254 [1] | ND | 0.093 | 0.037 | mg/Kg dry | 4 | U | SW-846 8082A | 10/9/21 | 10/12/21 13:56 | TG |
| Aroclor-1260 [1] | ND | 0.093 | 0.051 | mg/Kg dry | 4 | U | SW-846 8082A | 10/9/21 | 10/12/21 13:56 | TG |
| Aroclor-1262 [1] | ND | 0.093 | 0.047 | mg/Kg dry | 4 | U | SW-846 8082A | 10/9/21 | 10/12/21 13:56 | TG |
| Aroclor-1268 [1] | ND | 0.093 | 0.075 | mg/Kg dry | 4 | U | SW-846 8082A | 10/9/21 | 10/12/21 13:56 | TG |
| Surrogates | | % Recovery | Recovery Limits | | | Flag/Qual | | | | |
| Decachlorobiphenyl [1] | | 74.9 | 30-150 | | | | | | 10/12/21 13:56 | |
| Decachlorobiphenyl [2] | | 68.7 | 30-150 | | | | | | 10/12/21 13:56 | |
| Tetrachloro-m-xylene [1] | | 90.0 | 30-150 | | | | | | 10/12/21 13:56 | |
| Tetrachloro-m-xylene [2] | | 83.5 | 30-150 | | | | | | 10/12/21 13:56 | |

39 Spruce Street * East Longmeadow, MA 01028 * FAX 413/525-6405 * TEL. 413/525-2332

Project Location: 375 Banfield Rd, Portsmouth, NH

Sample Description:

Work Order: 21J0208

Date Received: 10/5/2021

Field Sample #: K-15 (0.5-1.5)

Sampled: 10/4/2021 12:00

Sample ID: 21J0208-06

Sample Matrix: Soil

Conventional Chemistry Parameters by EPA/APHA/SW-846 Methods (Total)

| Analyte | Results | RL | Units | Dilution | Flag/Qual | Method | Date Prepared | Date/Time Analyzed | Analyst |
|----------|---------|----|-------|----------|-----------|----------|---------------|--------------------|---------|
| % Solids | 82.3 | | % Wt | 1 | | SM 2540G | 10/8/21 | 10/9/21 11:58 | BMB |

39 Spruce Street * East Longmeadow, MA 01028 * FAX 413/525-6405 * TEL. 413/525-2332

Project Location: 375 Banfield Rd, Portsmouth, NH

Sample Description:

Work Order: 21J0208

Date Received: 10/5/2021

Field Sample #: K-14 (0.25-0.5)

Sampled: 10/4/2021 12:05

Sample ID: 21J0208-07

Sample Matrix: Soil

Polychlorinated Biphenyls with 3540 Soxhlet Extraction

| Analyte | Results | RL | DL | Units | Dilution | Flag/Qual | Method | Date Prepared | Date/Time Analyzed | Analyst |
|--------------------------|---------|------------|-------|-----------------|----------|-----------|--------------|---------------|--------------------|---------|
| Aroclor-1016 [1] | ND | 0.099 | 0.045 | mg/Kg dry | 4 | U | SW-846 8082A | 10/9/21 | 10/12/21 14:14 | TG |
| Aroclor-1221 [1] | ND | 0.099 | 0.075 | mg/Kg dry | 4 | U | SW-846 8082A | 10/9/21 | 10/12/21 14:14 | TG |
| Aroclor-1232 [1] | ND | 0.099 | 0.089 | mg/Kg dry | 4 | U | SW-846 8082A | 10/9/21 | 10/12/21 14:14 | TG |
| Aroclor-1242 [1] | ND | 0.099 | 0.075 | mg/Kg dry | 4 | U | SW-846 8082A | 10/9/21 | 10/12/21 14:14 | TG |
| Aroclor-1248 [1] | ND | 0.099 | 0.035 | mg/Kg dry | 4 | U | SW-846 8082A | 10/9/21 | 10/12/21 14:14 | TG |
| Aroclor-1254 [1] | 0.20 | 0.099 | 0.040 | mg/Kg dry | 4 | | SW-846 8082A | 10/9/21 | 10/12/21 14:14 | TG |
| Aroclor-1260 [1] | 0.33 | 0.099 | 0.055 | mg/Kg dry | 4 | | SW-846 8082A | 10/9/21 | 10/12/21 14:14 | TG |
| Aroclor-1262 [1] | ND | 0.099 | 0.050 | mg/Kg dry | 4 | U | SW-846 8082A | 10/9/21 | 10/12/21 14:14 | TG |
| Aroclor-1268 [1] | ND | 0.099 | 0.080 | mg/Kg dry | 4 | U | SW-846 8082A | 10/9/21 | 10/12/21 14:14 | TG |
| Surrogates | | % Recovery | | Recovery Limits | | Flag/Qual | | | | |
| Decachlorobiphenyl [1] | | 86.4 | | 30-150 | | | | | 10/12/21 14:14 | |
| Decachlorobiphenyl [2] | | 73.7 | | 30-150 | | | | | 10/12/21 14:14 | |
| Tetrachloro-m-xylene [1] | | 92.3 | | 30-150 | | | | | 10/12/21 14:14 | |
| Tetrachloro-m-xylene [2] | | 86.0 | | 30-150 | | | | | 10/12/21 14:14 | |

39 Spruce Street * East Longmeadow, MA 01028 * FAX 413/525-6405 * TEL. 413/525-2332

Project Location: 375 Banfield Rd, Portsmouth, NH

Sample Description:

Work Order: 21J0208

Date Received: 10/5/2021

Field Sample #: K-14 (0.25-0.5)

Sampled: 10/4/2021 12:05

Sample ID: 21J0208-07

Sample Matrix: Soil

Conventional Chemistry Parameters by EPA/PHA/SW-846 Methods (Total)

| Analyte | Results | RL | Units | Dilution | Flag/Qual | Method | Date Prepared | Date/Time Analyzed | Analyst |
|----------|---------|----|-------|----------|-----------|----------|---------------|--------------------|---------|
| % Solids | 77.4 | | % Wt | 1 | | SM 2540G | 10/8/21 | 10/9/21 12:01 | BMB |

39 Spruce Street * East Longmeadow, MA 01028 * FAX 413/525-6405 * TEL. 413/525-2332

Project Location: 375 Banfield Rd, Portsmouth, NH

Sample Description:

Work Order: 21J0208

Date Received: 10/5/2021

Field Sample #: K-14 (0.5-1.5)

Sampled: 10/4/2021 12:10

Sample ID: 21J0208-08

Sample Matrix: Soil

Polychlorinated Biphenyls with 3540 Soxhlet Extraction

| Analyte | Results | RL | DL | Units | Dilution | Flag/Qual | Method | Date Prepared | Date/Time Analyzed | Analyst |
|--------------------------|---------|------------|-----------------|-----------|----------|-----------|--------------|---------------|--------------------|---------|
| Aroclor-1016 [1] | ND | 0.099 | 0.045 | mg/Kg dry | 4 | U | SW-846 8082A | 10/9/21 | 10/12/21 14:32 | TG |
| Aroclor-1221 [1] | ND | 0.099 | 0.074 | mg/Kg dry | 4 | U | SW-846 8082A | 10/9/21 | 10/12/21 14:32 | TG |
| Aroclor-1232 [1] | ND | 0.099 | 0.089 | mg/Kg dry | 4 | U | SW-846 8082A | 10/9/21 | 10/12/21 14:32 | TG |
| Aroclor-1242 [1] | ND | 0.099 | 0.074 | mg/Kg dry | 4 | U | SW-846 8082A | 10/9/21 | 10/12/21 14:32 | TG |
| Aroclor-1248 [1] | ND | 0.099 | 0.035 | mg/Kg dry | 4 | U | SW-846 8082A | 10/9/21 | 10/12/21 14:32 | TG |
| Aroclor-1254 [1] | ND | 0.099 | 0.040 | mg/Kg dry | 4 | U | SW-846 8082A | 10/9/21 | 10/12/21 14:32 | TG |
| Aroclor-1260 [1] | ND | 0.099 | 0.055 | mg/Kg dry | 4 | U | SW-846 8082A | 10/9/21 | 10/12/21 14:32 | TG |
| Aroclor-1262 [1] | ND | 0.099 | 0.050 | mg/Kg dry | 4 | U | SW-846 8082A | 10/9/21 | 10/12/21 14:32 | TG |
| Aroclor-1268 [1] | ND | 0.099 | 0.079 | mg/Kg dry | 4 | U | SW-846 8082A | 10/9/21 | 10/12/21 14:32 | TG |
| Surrogates | | % Recovery | Recovery Limits | | | Flag/Qual | | | | |
| Decachlorobiphenyl [1] | | 70.6 | 30-150 | | | | | | 10/12/21 14:32 | |
| Decachlorobiphenyl [2] | | 63.7 | 30-150 | | | | | | 10/12/21 14:32 | |
| Tetrachloro-m-xylene [1] | | 84.5 | 30-150 | | | | | | 10/12/21 14:32 | |
| Tetrachloro-m-xylene [2] | | 79.2 | 30-150 | | | | | | 10/12/21 14:32 | |

39 Spruce Street * East Longmeadow, MA 01028 * FAX 413/525-6405 * TEL. 413/525-2332

Project Location: 375 Banfield Rd, Portsmouth, NH

Sample Description:

Work Order: 21J0208

Date Received: 10/5/2021

Field Sample #: K-14 (0.5-1.5)

Sampled: 10/4/2021 12:10

Sample ID: 21J0208-08

Sample Matrix: Soil

Conventional Chemistry Parameters by EPA/APHA/SW-846 Methods (Total)

| Analyte | Results | RL | Units | Dilution | Flag/Qual | Method | Date Prepared | Date/Time Analyzed | Analyst |
|----------|---------|----|-------|----------|-----------|----------|---------------|--------------------|---------|
| % Solids | 80.7 | | % Wt | 1 | | SM 2540G | 10/8/21 | 10/9/21 12:01 | BMB |

39 Spruce Street * East Longmeadow, MA 01028 * FAX 413/525-6405 * TEL. 413/525-2332

Sample Extraction Data
Prep Method: % Solids Analytical Method: SM 2540G

| Lab Number [Field ID] | Batch | Date |
|------------------------------|---------|----------|
| 21J0208-01 [W-9 (0.25-0.5)] | B292079 | 10/08/21 |
| 21J0208-02 [W-9 (0.5-1.5)] | B292079 | 10/08/21 |
| 21J0208-03 [V-8 (0.25-0.5)] | B292079 | 10/08/21 |
| 21J0208-04 [V-8 (0.5-1.5)] | B292079 | 10/08/21 |
| 21J0208-05 [K-15 (0.25-0.5)] | B292079 | 10/08/21 |
| 21J0208-06 [K-15 (0.5-1.5)] | B292079 | 10/08/21 |
| 21J0208-07 [K-14 (0.25-0.5)] | B292079 | 10/08/21 |
| 21J0208-08 [K-14 (0.5-1.5)] | B292079 | 10/08/21 |

Prep Method: SW-846 3540C Analytical Method: SW-846 8082A

| Lab Number [Field ID] | Batch | Initial [g] | Final [mL] | Date |
|------------------------------|---------|-------------|------------|----------|
| 21J0208-01 [W-9 (0.25-0.5)] | B292098 | 10.2 | 10.0 | 10/09/21 |
| 21J0208-02 [W-9 (0.5-1.5)] | B292098 | 10.2 | 10.0 | 10/09/21 |
| 21J0208-03 [V-8 (0.25-0.5)] | B292098 | 10.3 | 10.0 | 10/09/21 |
| 21J0208-04 [V-8 (0.5-1.5)] | B292098 | 10.3 | 10.0 | 10/09/21 |
| 21J0208-05 [K-15 (0.25-0.5)] | B292098 | 10.0 | 10.0 | 10/09/21 |
| 21J0208-06 [K-15 (0.5-1.5)] | B292098 | 10.4 | 10.0 | 10/09/21 |
| 21J0208-07 [K-14 (0.25-0.5)] | B292098 | 10.4 | 10.0 | 10/09/21 |
| 21J0208-08 [K-14 (0.5-1.5)] | B292098 | 10.0 | 10.0 | 10/09/21 |

39 Spruce Street * East Longmeadow, MA 01028 * FAX 413/525-6405 * TEL. 413/525-2332

QUALITY CONTROL
Polychlorinated Biphenyls with 3540 Soxhlet Extraction - Quality Control

| Analyte | Result | Reporting Limit | Units | Spike Level | Source Result | %REC | %REC Limits | RPD | RPD Limit | Notes |
|---------------------------------------|--------|-----------------|-----------|-------------|---------------|------|-------------|------|-----------|-------|
| Batch B292098 - SW-846 3540C | | | | | | | | | | |
| Blank (B292098-BLK1) | | | | | | | | | | |
| Prepared: 10/09/21 Analyzed: 10/12/21 | | | | | | | | | | |
| Aroclor-1016 | ND | 0.020 | mg/Kg wet | | | | | | | U |
| Aroclor-1016 [2C] | ND | 0.020 | mg/Kg wet | | | | | | | U |
| Aroclor-1221 | ND | 0.020 | mg/Kg wet | | | | | | | U |
| Aroclor-1221 [2C] | ND | 0.020 | mg/Kg wet | | | | | | | U |
| Aroclor-1232 | ND | 0.020 | mg/Kg wet | | | | | | | U |
| Aroclor-1232 [2C] | ND | 0.020 | mg/Kg wet | | | | | | | U |
| Aroclor-1242 | ND | 0.020 | mg/Kg wet | | | | | | | U |
| Aroclor-1242 [2C] | ND | 0.020 | mg/Kg wet | | | | | | | U |
| Aroclor-1248 | ND | 0.020 | mg/Kg wet | | | | | | | U |
| Aroclor-1248 [2C] | ND | 0.020 | mg/Kg wet | | | | | | | U |
| Aroclor-1254 | ND | 0.020 | mg/Kg wet | | | | | | | U |
| Aroclor-1254 [2C] | ND | 0.020 | mg/Kg wet | | | | | | | U |
| Aroclor-1260 | ND | 0.020 | mg/Kg wet | | | | | | | U |
| Aroclor-1260 [2C] | ND | 0.020 | mg/Kg wet | | | | | | | U |
| Aroclor-1262 | ND | 0.020 | mg/Kg wet | | | | | | | U |
| Aroclor-1262 [2C] | ND | 0.020 | mg/Kg wet | | | | | | | U |
| Aroclor-1268 | ND | 0.020 | mg/Kg wet | | | | | | | U |
| Aroclor-1268 [2C] | ND | 0.020 | mg/Kg wet | | | | | | | U |
| Surrogate: Decachlorobiphenyl | 0.170 | | mg/Kg wet | 0.200 | | 85.1 | 30-150 | | | |
| Surrogate: Decachlorobiphenyl [2C] | 0.148 | | mg/Kg wet | 0.200 | | 73.9 | 30-150 | | | |
| Surrogate: Tetrachloro-m-xylene | 0.170 | | mg/Kg wet | 0.200 | | 84.8 | 30-150 | | | |
| Surrogate: Tetrachloro-m-xylene [2C] | 0.150 | | mg/Kg wet | 0.200 | | 75.2 | 30-150 | | | |
| LCS (B292098-BS1) | | | | | | | | | | |
| Prepared: 10/09/21 Analyzed: 10/12/21 | | | | | | | | | | |
| Aroclor-1016 | 0.16 | 0.020 | mg/Kg wet | 0.200 | | 81.9 | 40-140 | | | |
| Aroclor-1016 [2C] | 0.15 | 0.020 | mg/Kg wet | 0.200 | | 73.3 | 40-140 | | | |
| Aroclor-1260 | 0.18 | 0.020 | mg/Kg wet | 0.200 | | 89.4 | 40-140 | | | |
| Aroclor-1260 [2C] | 0.15 | 0.020 | mg/Kg wet | 0.200 | | 75.7 | 40-140 | | | |
| Surrogate: Decachlorobiphenyl | 0.171 | | mg/Kg wet | 0.200 | | 85.6 | 30-150 | | | |
| Surrogate: Decachlorobiphenyl [2C] | 0.150 | | mg/Kg wet | 0.200 | | 74.8 | 30-150 | | | |
| Surrogate: Tetrachloro-m-xylene | 0.174 | | mg/Kg wet | 0.200 | | 86.9 | 30-150 | | | |
| Surrogate: Tetrachloro-m-xylene [2C] | 0.157 | | mg/Kg wet | 0.200 | | 78.5 | 30-150 | | | |
| LCS Dup (B292098-BSD1) | | | | | | | | | | |
| Prepared: 10/09/21 Analyzed: 10/12/21 | | | | | | | | | | |
| Aroclor-1016 | 0.17 | 0.020 | mg/Kg wet | 0.200 | | 87.2 | 40-140 | 6.27 | 30 | |
| Aroclor-1016 [2C] | 0.15 | 0.020 | mg/Kg wet | 0.200 | | 77.2 | 40-140 | 5.15 | 30 | |
| Aroclor-1260 | 0.19 | 0.020 | mg/Kg wet | 0.200 | | 93.8 | 40-140 | 4.84 | 30 | |
| Aroclor-1260 [2C] | 0.16 | 0.020 | mg/Kg wet | 0.200 | | 80.5 | 40-140 | 6.13 | 30 | |
| Surrogate: Decachlorobiphenyl | 0.186 | | mg/Kg wet | 0.200 | | 93.0 | 30-150 | | | |
| Surrogate: Decachlorobiphenyl [2C] | 0.162 | | mg/Kg wet | 0.200 | | 80.8 | 30-150 | | | |
| Surrogate: Tetrachloro-m-xylene | 0.191 | | mg/Kg wet | 0.200 | | 95.6 | 30-150 | | | |
| Surrogate: Tetrachloro-m-xylene [2C] | 0.173 | | mg/Kg wet | 0.200 | | 86.3 | 30-150 | | | |

39 Spruce Street * East Longmeadow, MA 01028 * FAX 413/525-6405 * TEL. 413/525-2332

QUALITY CONTROL
Polychlorinated Biphenyls with 3540 Soxhlet Extraction - Quality Control

| Analyte | Result | Reporting Limit | Units | Spike Level | Source Result | %REC | %REC Limits | RPD | RPD Limit | Notes |
|--|--------|---------------------------|-----------|-------------|---------------------------------------|------|-------------|-------|-----------|-------|
| Batch B292098 - SW-846 3540C | | | | | | | | | | |
| Matrix Spike (B292098-MS1) | | | | | | | | | | |
| | | Source: 21J0208-01 | | | Prepared: 10/09/21 Analyzed: 10/12/21 | | | | | |
| Aroclor-1016 | 0.36 | 0.11 | mg/Kg dry | 0.269 | ND | 134 | 40-140 | | | |
| Aroclor-1016 [2C] | 0.32 | 0.11 | mg/Kg dry | 0.269 | ND | 120 | 40-140 | | | |
| Aroclor-1260 | 0.34 | 0.11 | mg/Kg dry | 0.269 | ND | 128 | 40-140 | | | |
| Aroclor-1260 [2C] | 0.33 | 0.11 | mg/Kg dry | 0.269 | ND | 122 | 40-140 | | | |
| Surrogate: Decachlorobiphenyl | 0.269 | | mg/Kg dry | 0.269 | | 100 | 30-150 | | | |
| Surrogate: Decachlorobiphenyl [2C] | 0.248 | | mg/Kg dry | 0.269 | | 92.0 | 30-150 | | | |
| Surrogate: Tetrachloro-m-xylene | 0.270 | | mg/Kg dry | 0.269 | | 100 | 30-150 | | | |
| Surrogate: Tetrachloro-m-xylene [2C] | 0.247 | | mg/Kg dry | 0.269 | | 91.8 | 30-150 | | | |
| Matrix Spike Dup (B292098-MSD1) | | | | | | | | | | |
| | | Source: 21J0208-01 | | | Prepared: 10/09/21 Analyzed: 10/12/21 | | | | | |
| Aroclor-1016 | 0.36 | 0.11 | mg/Kg dry | 0.272 | ND | 134 | 40-140 | 1.10 | 50 | |
| Aroclor-1016 [2C] | 0.31 | 0.11 | mg/Kg dry | 0.272 | ND | 115 | 40-140 | 3.60 | 50 | |
| Aroclor-1260 | 0.35 | 0.11 | mg/Kg dry | 0.272 | ND | 128 | 40-140 | 1.27 | 50 | |
| Aroclor-1260 [2C] | 0.33 | 0.11 | mg/Kg dry | 0.272 | ND | 122 | 40-140 | 0.900 | 50 | |
| Surrogate: Decachlorobiphenyl | 0.289 | | mg/Kg dry | 0.272 | | 106 | 30-150 | | | |
| Surrogate: Decachlorobiphenyl [2C] | 0.268 | | mg/Kg dry | 0.272 | | 98.5 | 30-150 | | | |
| Surrogate: Tetrachloro-m-xylene | 0.274 | | mg/Kg dry | 0.272 | | 101 | 30-150 | | | |
| Surrogate: Tetrachloro-m-xylene [2C] | 0.253 | | mg/Kg dry | 0.272 | | 93.0 | 30-150 | | | |

39 Spruce Street * East Longmeadow, MA 01028 * FAX 413/525-6405 * TEL. 413/525-2332

IDENTIFICATION SUMMARY FOR SINGLE COMPONENT ANALYTES

W-9 (0.25-0.5)

SW-846 8082A

 Lab Sample ID: 21J0208-01 Date(s) Analyzed: 10/12/2021 10/12/2021

Instrument ID (1): _____ Instrument ID (2): _____

GC Column (1): ID: _____ (mm) GC Column (2): ID: _____ (mm)

| ANALYTE | COL | RT | RT WINDOW | | CONCENTRATION | %RPD |
|--------------|-----|-------|-----------|-------|---------------|------|
| | | | FROM | TO | | |
| Aroclor-1254 | 1 | 0.000 | -0.030 | 0.030 | 0.32 | |
| | 2 | 0.000 | -0.030 | 0.030 | 0.37 | 14.5 |

IDENTIFICATION SUMMARY FOR SINGLE COMPONENT ANALYTES

K-14 (0.25-0.5)

SW-846 8082A
 Lab Sample ID: 21J0208-07 Date(s) Analyzed: 10/12/2021 10/12/2021

Instrument ID (1): _____ Instrument ID (2): _____

GC Column (1): ID: _____ (mm) GC Column (2): ID: _____ (mm)

| ANALYTE | COL | RT | RT WINDOW | | CONCENTRATION | %RPD |
|--------------|-----|-------|-----------|-------|---------------|------|
| | | | FROM | TO | | |
| Aroclor-1254 | 1 | 0.000 | -0.030 | 0.030 | 0.20 | |
| | 2 | 0.000 | -0.030 | 0.030 | 0.17 | 16.2 |
| Aroclor-1260 | 1 | 0.000 | -0.030 | 0.030 | 0.33 | |
| | 2 | 0.000 | -0.030 | 0.030 | 0.29 | 12.9 |

39 Spruce Street * East Longmeadow, MA 01028 * FAX 413/525-6405 * TEL. 413/525-2332

IDENTIFICATION SUMMARY FOR SINGLE COMPONENT ANALYTES

LCS

SW-846 8082A

 Lab Sample ID: B292098-BS1 Date(s) Analyzed: 10/12/2021 10/12/2021

Instrument ID (1): _____ Instrument ID (2): _____

GC Column (1): ID: (mm) GC Column (2): ID: (mm)

| ANALYTE | COL | RT | RT WINDOW | | CONCENTRATION | %RPD |
|--------------|-----|-------|-----------|-------|---------------|------|
| | | | FROM | TO | | |
| Aroclor-1016 | 1 | 0.000 | -0.030 | 0.030 | 0.16 | |
| | 2 | 0.000 | -0.030 | 0.030 | 0.15 | 6.5 |
| Aroclor-1260 | 1 | 0.000 | -0.030 | 0.030 | 0.18 | |
| | 2 | 0.000 | -0.030 | 0.030 | 0.15 | 18.2 |

39 Spruce Street * East Longmeadow, MA 01028 * FAX 413/525-6405 * TEL. 413/525-2332

IDENTIFICATION SUMMARY FOR SINGLE COMPONENT ANALYTES

LCS Dup

SW-846 8082A

 Lab Sample ID: B292098-BSD1 Date(s) Analyzed: 10/12/2021 10/12/2021

Instrument ID (1): _____ Instrument ID (2): _____

GC Column (1): ID: (mm) GC Column (2): ID: (mm)

| ANALYTE | COL | RT | RT WINDOW | | CONCENTRATION | %RPD |
|--------------|-----|-------|-----------|-------|---------------|------|
| | | | FROM | TO | | |
| Aroclor-1016 | 1 | 0.000 | -0.030 | 0.030 | 0.17 | |
| | 2 | 0.000 | -0.030 | 0.030 | 0.15 | 12.5 |
| Aroclor-1260 | 1 | 0.000 | -0.030 | 0.030 | 0.19 | |
| | 2 | 0.000 | -0.030 | 0.030 | 0.16 | 17.1 |

39 Spruce Street * East Longmeadow, MA 01028 * FAX 413/525-6405 * TEL. 413/525-2332

IDENTIFICATION SUMMARY FOR SINGLE COMPONENT ANALYTES

Matrix Spike

SW-846 8082A

 Lab Sample ID: B292098-MS1 Date(s) Analyzed: 10/12/2021 10/12/2021

Instrument ID (1): _____ Instrument ID (2): _____

GC Column (1): ID: (mm) GC Column (2): ID: (mm)

| ANALYTE | COL | RT | RT WINDOW | | CONCENTRATION | %RPD |
|--------------|-----|-------|-----------|-------|---------------|------|
| | | | FROM | TO | | |
| Aroclor-1016 | 1 | 0.000 | -0.030 | 0.030 | 0.36 | |
| | 2 | 0.000 | -0.030 | 0.030 | 0.32 | 11.8 |
| Aroclor-1260 | 1 | 0.000 | -0.030 | 0.030 | 0.34 | |
| | 2 | 0.000 | -0.030 | 0.030 | 0.33 | 5.9 |

39 Spruce Street * East Longmeadow, MA 01028 * FAX 413/525-6405 * TEL. 413/525-2332

IDENTIFICATION SUMMARY FOR SINGLE COMPONENT ANALYTES

SW-846 8082A

Matrix Spike Dup

 Lab Sample ID: B292098-MSD1 Date(s) Analyzed: 10/12/2021 10/12/2021

Instrument ID (1): _____ Instrument ID (2): _____

GC Column (1): ID: (mm) GC Column (2): ID: (mm)

| ANALYTE | COL | RT | RT WINDOW | | CONCENTRATION | %RPD |
|--------------|-----|-------|-----------|-------|---------------|------|
| | | | FROM | TO | | |
| Aroclor-1016 | 1 | 0.000 | -0.030 | 0.030 | 0.36 | |
| | 2 | 0.000 | -0.030 | 0.030 | 0.31 | 14.9 |
| Aroclor-1260 | 1 | 0.000 | -0.030 | 0.030 | 0.35 | |
| | 2 | 0.000 | -0.030 | 0.030 | 0.33 | 5.9 |

FLAG/QUALIFIER SUMMARY

| | |
|-----|--|
| * | QC result is outside of established limits. |
| † | Wide recovery limits established for difficult compound. |
| ‡ | Wide RPD limits established for difficult compound. |
| # | Data exceeded client recommended or regulatory level |
| ND | Not Detected |
| RL | Reporting Limit is at the level of quantitation (LOQ) |
| DL | Detection Limit is the lower limit of detection determined by the MDL study |
| MCL | Maximum Contaminant Level |
| | Percent recoveries and relative percent differences (RPDs) are determined by the software using values in the calculation which have not been rounded. |
| | No results have been blank subtracted unless specified in the case narrative section. |
| U | Analyte included in the analysis, but not detected |

CERTIFICATIONS
Certified Analyses included in this Report

| Analyte | Certifications |
|-----------------------------|----------------------|
| <i>SW-846 8082A in Soil</i> | |
| Aroclor-1016 | CT,NH,NY,ME,NC,VA,PA |
| Aroclor-1016 [2C] | CT,NH,NY,ME,NC,VA,PA |
| Aroclor-1221 | CT,NH,NY,ME,NC,VA,PA |
| Aroclor-1221 [2C] | CT,NH,NY,ME,NC,VA,PA |
| Aroclor-1232 | CT,NH,NY,ME,NC,VA,PA |
| Aroclor-1232 [2C] | CT,NH,NY,ME,NC,VA,PA |
| Aroclor-1242 | CT,NH,NY,ME,NC,VA,PA |
| Aroclor-1242 [2C] | CT,NH,NY,ME,NC,VA,PA |
| Aroclor-1248 | CT,NH,NY,ME,NC,VA,PA |
| Aroclor-1248 [2C] | CT,NH,NY,ME,NC,VA,PA |
| Aroclor-1254 | CT,NH,NY,ME,NC,VA,PA |
| Aroclor-1254 [2C] | CT,NH,NY,ME,NC,VA,PA |
| Aroclor-1260 | CT,NH,NY,ME,NC,VA,PA |
| Aroclor-1260 [2C] | CT,NH,NY,ME,NC,VA,PA |
| Aroclor-1262 | NY,NC,VA,PA |
| Aroclor-1262 [2C] | NY,NC,VA,PA |
| Aroclor-1268 | NY,NC,VA,PA |
| Aroclor-1268 [2C] | NY,NC,VA,PA |

Con-Test, a Pace Environmental Laboratory, operates under the following certifications and accreditations:

| Code | Description | Number | Expires |
|-------|--|---------------|------------|
| AIHA | AIHA-LAP, LLC - ISO17025:2017 | 100033 | 03/1/2022 |
| MA | Massachusetts DEP | M-MA100 | 06/30/2022 |
| CT | Connecticut Department of Public Health | PH-0165 | 12/31/2022 |
| NY | New York State Department of Health | 10899 NELAP | 04/1/2022 |
| NH-S | New Hampshire Environmental Lab | 2516 NELAP | 02/5/2022 |
| RI | Rhode Island Department of Health | LAO00112 | 12/30/2021 |
| NC | North Carolina Div. of Water Quality | 652 | 12/31/2021 |
| NJ | New Jersey DEP | MA007 NELAP | 06/30/2022 |
| FL | Florida Department of Health | E871027 NELAP | 06/30/2022 |
| VT | Vermont Department of Health Lead Laboratory | LL720741 | 07/30/2022 |
| ME | State of Maine | MA00100 | 06/9/2023 |
| VA | Commonwealth of Virginia | 460217 | 12/14/2021 |
| NH-P | New Hampshire Environmental Lab | 2557 NELAP | 09/6/2022 |
| VT-DW | Vermont Department of Health Drinking Water | VT-255716 | 06/12/2022 |
| NC-DW | North Carolina Department of Health | 25703 | 07/31/2022 |
| PA | Commonwealth of Pennsylvania DEP | 68-05812 | 06/30/2022 |
| MI | Dept. of Env, Great Lakes, and Energy | 9100 | 09/6/2022 |



Phone: 413-525-2332

Fax: 413-525-6405

Access COC's and Support Requests

http://www.pacelabs.com

CHAIN OF CUSTODY RECORD

39 Spruce Street
East Longmeadow, MA 01028

Doc # 381 Rev 5_07/13/2021

Company Name: **Wilcox & Burt, Inc.**
 Address: **18 Commons Dr, Unit 12B, Londonderry**
 Phone: **603-369-4190**
 Project Name: **BITNF005**
 Project Location: **375 Bantfield Road, Portsmouth, NH**
 Project Number: **BANF005**
 Project Manager: **W. Wilcox**
 Pace Quote Name/Number:
 Invoice Recipient:
 Sampled By: **M. BRUSSARD & A. LEICH**

Requested Turnaround Time
 7-Day 10-Day
 PFAS 10-Day (std) Due Date: **5/24/21**

Rush Approval Required
 1-Day 3-Day
 2-Day 4-Day

Data Delivery
 Format: PDF EXCEL
 Other: **PCB ONLY**
 CLP Like Data Pkg Required:
 Email To: **wilcox, mbrussard**
 Fax To #: **603-369-4190**

Dissolved Metals Samples
 Field Filtered
 Lab to Filter

Orthophosphate Samples
 Field Filtered
 Lab to Filter

SOXHLET
NON SOXHLET

ANALYSIS REQUESTED

| Pace Work Order# | Client Sample ID / Description | Beginning Date/Time | Ending Date/Time | COMP/GRAB | Matrix Code | Conc Code | VIALS | GLASS | PLASTIC | BACTERIA | ENCORE |
|------------------|--------------------------------|---------------------|------------------|-----------|-------------|-----------|-------|-------|---------|----------|--------|
| 1 | W-9 (0.25-0.5) | 10/4/21 | 11:10 | GRAB | S | V | | 1 | | | |
| 2 | W-9 (0.5-1.5) | | 11:15 | | | | | 1 | | | |
| 3 | V-8 (0.25-0.5) | | 11:20 | | | | | 1 | | | |
| 4 | V-8 (0.5-1.5) | | 11:25 | | | | | 1 | | | |
| 5 | K-15 (0.25-0.5) | | 11:55 | | | | | 1 | | | |
| 6 | K-15 (0.5-1.5) | | 12:00 | | | | | 1 | | | |
| 7 | K-14 (0.25-0.5) | | 12:05 | | | | | 1 | | | |
| 8 | K-14 (0.5-1.5) | | 12:10 | | | | | 1 | | | |

² Preservation Code

Courier Use Only
 Total Number Of:
 VIALS _____
 GLASS _____
 PLASTIC _____
 BACTERIA _____
 ENCORE _____

Glassware in the fridge? Y/N

Glassware in freezer? Y/N

Prepackaged Cooler? Y/N

*Pace Analytical is not responsible for missing samples from prepacked coolers

¹ Matrix Codes:
 GW = Ground Water
 WW = Waste Water
 DW = Drinking Water
 A = Air
 S = Soil
 SL = Sludge
 SOL = Solid
 O = Other (please define)

² Preservation Codes:
 I = Iced
 H = HCL
 M = Methanol
 N = Nitric Acid
 S = Sulfuric Acid
 B = Sodium Bisulfate
 X = Sodium Hydroxide
 T = Sodium Thiosulfate
 O = Other (please define)

Relinquished by: (signature) **[Signature]** Date/Time: **10/5/21 11:40**

Received by: (signature) **[Signature]** Date/Time: **10/5/21 11:40**

Relinquished by: (signature) **[Signature]** Date/Time: **10/5/21 1735**

Received by: (signature) **[Signature]** Date/Time: **5/3/21 1735**

Relinquished by: (signature) _____ Date/Time: _____

Received by: (signature) _____ Date/Time: _____

Relinquished by: (signature) _____ Date/Time: _____

Received by: (signature) _____ Date/Time: _____

Client Comments: **(A)**

| Detection Limit Requirements | Special Requirements |
|------------------------------|--|
| MA <input type="checkbox"/> | MA MCP Required <input type="checkbox"/> |
| | MCP Certification Form Required <input type="checkbox"/> |
| | CT RCP Required <input type="checkbox"/> |
| | RCP Certification Form Required <input type="checkbox"/> |
| Other: SRS | MA State DW Required <input type="checkbox"/> |
| PWSID # _____ | |

Please use the following codes to indicate possible sample concentration within the Conc Code column above:
 H - High; M - Medium; L - Low; C - Clean; U - Unknown

NEIAC and AIHA-LAP, LLC Accredited

Other:
 Chromatogram
 AIHA-LAP, LLC

Comments:

Disclaimer: Pace Analytical is not responsible for any omitted information on the Chain of Custody. The Chain of Custody is a legal document that must be complete and accurate and is used to determine what analyses the laboratory will perform. Any missing information is not the laboratory's responsibility. Pace Analytical values your partnership on each project and will try to assist with missing information, but will not be held accountable.

I Have Not Confirmed Sample Container Numbers With Lab Staff Before Relinquishing Over Samples _____



con-test
ANALYTICAL LABORATORY

Doc# 277 Rev 5 2017

Login Sample Receipt Checklist - (Rejection Criteria Listing - Using Acceptance Policy) Any False Statement will be brought to the attention of the Client - State True or False

Client WAB
 Received By [Signature] Date 10/5/21 Time 1735

How were the samples received?
 In Cooler T No Cooler _____ On Ice T No Ice _____
 Direct from Sampling _____ Ambient _____ Melted Ice _____

Were samples within Temperature? 2-6°C T By Gun # 5 Actual Temp - 5.3
 By Blank # _____ Actual Temp - _____

Was Custody Seal Intact? n/a Were Samples Tampered with? n/a
 Was COC Relinquished? T Does Chain Agree With Samples? T

Are there broken/leaking/loose caps on any samples? F

Is COC in ink/ Legible? T Were samples received within holding time? T
 Did COC include all pertinent Information? Client T Analysis T Sampler Name F
 Project T ID's T Collection Dates/Times T

Are Sample labels filled out and legible? T
 Are there Lab to Filters? F Who was notified? _____
 Are there Rushes? F Who was notified? _____
 Are there Short Holds? F Who was notified? _____

Is there enough Volume? T
 Is there Headspace where applicable? n/a MS/MSD? F
 Proper Media/Containers Used? T Is splitting samples required? F
 Were trip blanks received? F On COC? F
 Do all samples have the proper pH? Acid n/a Base n/a

| Vials | # | Containers: | # | # | # | # |
|--------------|---|--------------|---|-----------------|---|---------------|
| Unp- | | 1 Liter Amb. | | 1 Liter Plastic | | 16 oz Amb. |
| HCL- | | 500 mL Amb. | | 500 mL Plastic | | 8oz Amb/Clear |
| Meoh- | | 250 mL Amb. | | 250 mL Plastic | | 4oz Amb/Clear |
| Bisulfate- | | Flashpoint | | Col./Bacteria | | 2oz Amb/Clear |
| DI- | | Other Glass | | Other Plastic | | Encore |
| Thiosulfate- | | SOC Kit | | Plastic Bag | | Frozen: |
| Sulfuric- | | Perchlorate | | Ziplock | | |

Unused Media

| Vials | # | Containers: | # | # | # | # |
|--------------|---|---------------|---|-----------------|---|---------------|
| Unp- | | 1 Liter Amb. | | 1 Liter Plastic | | 16 oz Amb. |
| HCL- | | 500 mL Amb. | | 500 mL Plastic | | 8oz Amb/Clear |
| Meoh- | | 250 mL Amb. | | 250 mL Plastic | | 4oz Amb/Clear |
| Bisulfate- | | Col./Bacteria | | Flashpoint | | 2oz Amb/Clear |
| DI- | | Other Plastic | | Other Glass | | Encore |
| Thiosulfate- | | SOC Kit | | Plastic Bag | | Frozen: |
| Sulfuric- | | Perchlorate | | Ziplock | | |

Comments:

October 14, 2021

William Wilcox
Wilcox & Barton
1115 Route 100B, Suite 200
Moretown, VT 05660

Project Location: 375 Banfield Road, Portsmouth, NH
Client Job Number:
Project Number: BANF0005
Laboratory Work Order Number: 21J0244

Enclosed are results of analyses for samples as received by the laboratory on October 5, 2021. If you have any questions concerning this report, please feel free to contact me.

Sincerely,



Scott C. Basal
Project Manager

Table of Contents

| | |
|--------------------------------|----|
| Sample Summary | 4 |
| Case Narrative | 5 |
| Sample Results | 6 |
| 21J0244-01 | 6 |
| 21J0244-02 | 8 |
| 21J0244-03 | 10 |
| 21J0244-04 | 12 |
| 21J0244-05 | 14 |
| 21J0244-06 | 16 |
| 21J0244-07 | 18 |
| 21J0244-08 | 20 |
| 21J0244-09 | 22 |
| 21J0244-10 | 24 |
| 21J0244-11 | 26 |
| 21J0244-12 | 28 |
| 21J0244-13 | 30 |
| 21J0244-14 | 32 |
| 21J0244-15 | 34 |
| 21J0244-16 | 36 |
| 21J0244-17 | 38 |
| 21J0244-18 | 40 |
| 21J0244-19 | 42 |
| 21J0244-20 | 44 |
| Sample Preparation Information | 46 |
| QC Data | 47 |

Table of Contents (continued)

| | |
|--|----|
| Polychlorinated Biphenyls with 3540 Soxhlet Extraction | 47 |
| B292091 | 47 |
| B292257 | 48 |
| Dual Column RPD Report | 50 |
| Flag/Qualifier Summary | 75 |
| Certifications | 76 |
| Chain of Custody/Sample Receipt | 77 |

39 Spruce Street * East Longmeadow, MA 01028 * FAX 413/525-6405 * TEL. 413/525-2332

 Wilcox & Barton
 1115 Route 100B, Suite 200
 Moretown, VT 05660
 ATTN: William Wilcox

REPORT DATE: 10/14/2021

PURCHASE ORDER NUMBER:

PROJECT NUMBER: BANF0005

ANALYTICAL SUMMARY

WORK ORDER NUMBER: 21J0244

The results of analyses performed on the following samples submitted to CON-TEST, a Pace Analytical Laboratory, are found in this report.

PROJECT LOCATION: 375 Banfield Road, Portsmouth, NH

| FIELD SAMPLE # | LAB ID: | MATRIX | SAMPLE DESCRIPTION | TEST | SUB LAB |
|-----------------|------------|--------|--------------------|--------------------------|---------|
| X-14 (0.25-0.5) | 21J0244-01 | Soil | | SM 2540G SW-846 8082A | |
| X-14 (0.5-1.5) | 21J0244-02 | Soil | | SM 2540G SW-846 8082A | |
| Y-13 (0.25-0.5) | 21J0244-03 | Soil | | SM 2540G SW-846 8082A | |
| Y-13 (0.5-1.5) | 21J0244-04 | Soil | | SM 2540G SW-846 8082A | |
| Z-10 (0.25-0.5) | 21J0244-05 | Soil | | SM 2540G SW-846 8082A | |
| Z-10 (0.5-1.5) | 21J0244-06 | Soil | | SM 2540G SW-846 8082A | |
| Y-11 (0.25-0.5) | 21J0244-07 | Soil | | SM 2540G SW-846 8082A | |
| Y-11 (0.5-1.5) | 21J0244-08 | Soil | | SM 2540G SW-846 8082A | |
| X-12 (0.25-0.5) | 21J0244-09 | Soil | | SM 2540G SW-846 8082A | |
| X-12 (0.5-1.5) | 21J0244-10 | Soil | | SM 2540G SW-846 8082A | |
| Z-12 (0.25-0.5) | 21J0244-11 | Soil | | SM 2540G SW-846 8082A | |
| Z-12 (0.5-1.5) | 21J0244-12 | Soil | | SM 2540G SW-846 8082A | |
| II-2 (0.25-0.5) | 21J0244-13 | Soil | | SM 2540G SW-846 8082A | |
| II-2 (0.5-1.5) | 21J0244-14 | Soil | | SM 2540G SW-846 8082A | |
| D-10 (0.25-0.5) | 21J0244-15 | Soil | | SM 2540G SW-846 8082A | |
| D-10 (0.5-1.5) | 21J0244-16 | Soil | | SM 2540G SW-846 8082A | |
| X-10 (0.25-0.5) | 21J0244-17 | Soil | | SM 2540G SW-846 8082A | |
| X-10 (0.5-1.5) | 21J0244-18 | Soil | | SM 2540G SW-846 8082A | |
| X-8 (0.25-0.5) | 21J0244-19 | Soil | | SM 2540G SW-846 8082A | |
| X-8 (0.5-1.5) | 21J0244-20 | Soil | | SM 2540G SW-846 8082A | |

CASE NARRATIVE SUMMARY

All reported results are within defined laboratory quality control objectives unless listed below or otherwise qualified in this report.

SW-846 8082A

Qualifications:

S-24
Surrogate recovery is biased high due to the presence of Aroclor 1268 in the sample. Aroclor 1268 contains decachlorobiphenyl.

Analyte & Samples(s) Qualified:

Decachlorobiphenyl

21J0244-07RE1[Y-11 (0.25-0.5)], 21J0244-17RE1[X-10 (0.25-0.5)]

Decachlorobiphenyl [2C]

21J0244-11RE1[Z-12 (0.25-0.5)], 21J0244-12RE1[Z-12 (0.5-1.5)], 21J0244-17RE1[X-10 (0.25-0.5)]

The results of analyses reported only relate to samples submitted to Con-Test, a Pace Analytical Laboratory, for testing. I certify that the analyses listed above, unless specifically listed as subcontracted, if any, were performed under my direction according to the approved methodologies listed in this document, and that based upon my inquiry of those individuals immediately responsible for obtaining the information, the material contained in this report is, to the best of my knowledge and belief, accurate and complete.



Lisa A. Worthington
Technical Representative

39 Spruce Street * East Longmeadow, MA 01028 * FAX 413/525-6405 * TEL. 413/525-2332

Project Location: 375 Banfield Road, Portsmouth, N Sample Description:

Work Order: 21J0244

Date Received: 10/5/2021

Field Sample #: X-14 (0.25-0.5)

Sampled: 10/4/2021 08:15

Sample ID: 21J0244-01

Sample Matrix: Soil

Polychlorinated Biphenyls with 3540 Soxhlet Extraction

| Analyte | Results | RL | DL | Units | Dilution | Flag/Qual | Method | Date Prepared | Date/Time Analyzed | Analyst |
|--------------------------|---------|------------|-----------------|-----------|----------|-----------|--------------|---------------|--------------------|---------|
| Aroclor-1016 [1] | ND | 0.22 | 0.099 | mg/Kg dry | 4 | U | SW-846 8082A | 10/9/21 | 10/12/21 0:47 | JMB |
| Aroclor-1221 [1] | ND | 0.22 | 0.16 | mg/Kg dry | 4 | U | SW-846 8082A | 10/9/21 | 10/12/21 0:47 | JMB |
| Aroclor-1232 [1] | ND | 0.22 | 0.20 | mg/Kg dry | 4 | U | SW-846 8082A | 10/9/21 | 10/12/21 0:47 | JMB |
| Aroclor-1242 [1] | ND | 0.22 | 0.16 | mg/Kg dry | 4 | U | SW-846 8082A | 10/9/21 | 10/12/21 0:47 | JMB |
| Aroclor-1248 [2] | 0.19 | 0.22 | 0.077 | mg/Kg dry | 4 | J | SW-846 8082A | 10/9/21 | 10/12/21 0:47 | JMB |
| Aroclor-1254 [2] | 1.8 | 0.22 | 0.088 | mg/Kg dry | 4 | | SW-846 8082A | 10/9/21 | 10/12/21 0:47 | JMB |
| Aroclor-1260 [2] | 0.36 | 0.22 | 0.12 | mg/Kg dry | 4 | | SW-846 8082A | 10/9/21 | 10/12/21 0:47 | JMB |
| Aroclor-1262 [1] | ND | 0.22 | 0.11 | mg/Kg dry | 4 | U | SW-846 8082A | 10/9/21 | 10/12/21 0:47 | JMB |
| Aroclor-1268 [1] | 0.34 | 0.22 | 0.18 | mg/Kg dry | 4 | | SW-846 8082A | 10/9/21 | 10/12/21 0:47 | JMB |
| Surrogates | | % Recovery | Recovery Limits | | | Flag/Qual | | | | |
| Decachlorobiphenyl [1] | | 94.5 | 30-150 | | | | | | 10/12/21 0:47 | |
| Decachlorobiphenyl [2] | | 87.7 | 30-150 | | | | | | 10/12/21 0:47 | |
| Tetrachloro-m-xylene [1] | | 91.2 | 30-150 | | | | | | 10/12/21 0:47 | |
| Tetrachloro-m-xylene [2] | | 84.2 | 30-150 | | | | | | 10/12/21 0:47 | |

39 Spruce Street * East Longmeadow, MA 01028 * FAX 413/525-6405 * TEL. 413/525-2332

Project Location: 375 Banfield Road, Portsmouth, N

Sample Description:

Work Order: 21J0244

Date Received: 10/5/2021

Field Sample #: X-14 (0.25-0.5)

Sampled: 10/4/2021 08:15

Sample ID: 21J0244-01

Sample Matrix: Soil

Conventional Chemistry Parameters by EPA/PHA/SW-846 Methods (Total)

| Analyte | Results | RL | Units | Dilution | Flag/Qual | Method | Date Prepared | Date/Time Analyzed | Analyst |
|----------|---------|----|-------|----------|-----------|----------|---------------|--------------------|---------|
| % Solids | 36.1 | | % Wt | 1 | | SM 2540G | 10/8/21 | 10/9/21 12:11 | BMB |

39 Spruce Street * East Longmeadow, MA 01028 * FAX 413/525-6405 * TEL. 413/525-2332

Project Location: 375 Banfield Road, Portsmouth, N Sample Description:

Work Order: 21J0244

Date Received: 10/5/2021

Field Sample #: X-14 (0.5-1.5)

Sampled: 10/4/2021 08:25

Sample ID: 21J0244-02

Sample Matrix: Soil

Polychlorinated Biphenyls with 3540 Soxhlet Extraction

| Analyte | Results | RL | DL | Units | Dilution | Flag/Qual | Method | Date Prepared | Date/Time Analyzed | Analyst |
|--------------------------|---------|------------|-----------------|-----------|----------|-----------|--------------|---------------|--------------------|---------|
| Aroclor-1016 [1] | ND | 0.13 | 0.059 | mg/Kg dry | 4 | U | SW-846 8082A | 10/9/21 | 10/12/21 1:05 | JMB |
| Aroclor-1221 [1] | ND | 0.13 | 0.099 | mg/Kg dry | 4 | U | SW-846 8082A | 10/9/21 | 10/12/21 1:05 | JMB |
| Aroclor-1232 [1] | ND | 0.13 | 0.12 | mg/Kg dry | 4 | U | SW-846 8082A | 10/9/21 | 10/12/21 1:05 | JMB |
| Aroclor-1242 [1] | ND | 0.13 | 0.099 | mg/Kg dry | 4 | U | SW-846 8082A | 10/9/21 | 10/12/21 1:05 | JMB |
| Aroclor-1248 [2] | 0.20 | 0.13 | 0.046 | mg/Kg dry | 4 | | SW-846 8082A | 10/9/21 | 10/12/21 1:05 | JMB |
| Aroclor-1254 [1] | 2.0 | 0.13 | 0.053 | mg/Kg dry | 4 | | SW-846 8082A | 10/9/21 | 10/12/21 1:05 | JMB |
| Aroclor-1260 [1] | 0.24 | 0.13 | 0.073 | mg/Kg dry | 4 | | SW-846 8082A | 10/9/21 | 10/12/21 1:05 | JMB |
| Aroclor-1262 [1] | ND | 0.13 | 0.066 | mg/Kg dry | 4 | U | SW-846 8082A | 10/9/21 | 10/12/21 1:05 | JMB |
| Aroclor-1268 [2] | ND | 0.13 | 0.11 | mg/Kg dry | 4 | U | SW-846 8082A | 10/9/21 | 10/12/21 1:05 | JMB |
| Surrogates | | % Recovery | Recovery Limits | | | Flag/Qual | | | | |
| Decachlorobiphenyl [1] | | 91.0 | 30-150 | | | | | | 10/12/21 1:05 | |
| Decachlorobiphenyl [2] | | 85.0 | 30-150 | | | | | | 10/12/21 1:05 | |
| Tetrachloro-m-xylene [1] | | 97.1 | 30-150 | | | | | | 10/12/21 1:05 | |
| Tetrachloro-m-xylene [2] | | 89.0 | 30-150 | | | | | | 10/12/21 1:05 | |

39 Spruce Street * East Longmeadow, MA 01028 * FAX 413/525-6405 * TEL. 413/525-2332

Project Location: 375 Banfield Road, Portsmouth, N

Sample Description:

Work Order: 21J0244

Date Received: 10/5/2021

Field Sample #: X-14 (0.5-1.5)

Sampled: 10/4/2021 08:25

Sample ID: 21J0244-02

Sample Matrix: Soil

Conventional Chemistry Parameters by EPA/PHA/SW-846 Methods (Total)

| Analyte | Results | RL | Units | Dilution | Flag/Qual | Method | Date Prepared | Date/Time Analyzed | Analyst |
|----------|---------|----|-------|----------|-----------|----------|---------------|--------------------|---------|
| % Solids | 60.0 | | % Wt | 1 | | SM 2540G | 10/8/21 | 10/9/21 12:11 | BMB |

39 Spruce Street * East Longmeadow, MA 01028 * FAX 413/525-6405 * TEL. 413/525-2332

Project Location: 375 Banfield Road, Portsmouth, N Sample Description:

Work Order: 21J0244

Date Received: 10/5/2021

Field Sample #: Y-13 (0.25-0.5)

Sampled: 10/4/2021 08:30

Sample ID: 21J0244-03

Sample Matrix: Soil

Polychlorinated Biphenyls with 3540 Soxhlet Extraction

| Analyte | Results | RL | DL | Units | Dilution | Flag/Qual | Method | Date Prepared | Date/Time Analyzed | Analyst |
|--------------------------|---------|------------|-----------------|-----------|----------|-----------|--------------|---------------|--------------------|---------|
| Aroclor-1016 [1] | ND | 0.23 | 0.10 | mg/Kg dry | 4 | U | SW-846 8082A | 10/9/21 | 10/12/21 1:23 | JMB |
| Aroclor-1221 [1] | ND | 0.23 | 0.17 | mg/Kg dry | 4 | U | SW-846 8082A | 10/9/21 | 10/12/21 1:23 | JMB |
| Aroclor-1232 [1] | ND | 0.23 | 0.21 | mg/Kg dry | 4 | U | SW-846 8082A | 10/9/21 | 10/12/21 1:23 | JMB |
| Aroclor-1242 [1] | ND | 0.23 | 0.17 | mg/Kg dry | 4 | U | SW-846 8082A | 10/9/21 | 10/12/21 1:23 | JMB |
| Aroclor-1248 [2] | 0.10 | 0.23 | 0.080 | mg/Kg dry | 4 | J | SW-846 8082A | 10/9/21 | 10/12/21 1:23 | JMB |
| Aroclor-1254 [1] | 0.25 | 0.23 | 0.091 | mg/Kg dry | 4 | | SW-846 8082A | 10/9/21 | 10/12/21 1:23 | JMB |
| Aroclor-1260 [1] | 0.15 | 0.23 | 0.13 | mg/Kg dry | 4 | J | SW-846 8082A | 10/9/21 | 10/12/21 1:23 | JMB |
| Aroclor-1262 [1] | ND | 0.23 | 0.11 | mg/Kg dry | 4 | U | SW-846 8082A | 10/9/21 | 10/12/21 1:23 | JMB |
| Aroclor-1268 [2] | ND | 0.23 | 0.18 | mg/Kg dry | 4 | U | SW-846 8082A | 10/9/21 | 10/12/21 1:23 | JMB |
| Surrogates | | % Recovery | Recovery Limits | | | Flag/Qual | | | | |
| Decachlorobiphenyl [1] | | 80.1 | 30-150 | | | | | | 10/12/21 1:23 | |
| Decachlorobiphenyl [2] | | 105 | 30-150 | | | | | | 10/12/21 1:23 | |
| Tetrachloro-m-xylene [1] | | 72.9 | 30-150 | | | | | | 10/12/21 1:23 | |
| Tetrachloro-m-xylene [2] | | 66.1 | 30-150 | | | | | | 10/12/21 1:23 | |

39 Spruce Street * East Longmeadow, MA 01028 * FAX 413/525-6405 * TEL. 413/525-2332

Project Location: 375 Banfield Road, Portsmouth, N

Sample Description:

Work Order: 21J0244

Date Received: 10/5/2021

Field Sample #: Y-13 (0.25-0.5)

Sampled: 10/4/2021 08:30

Sample ID: 21J0244-03

Sample Matrix: Soil

Conventional Chemistry Parameters by EPA/APHA/SW-846 Methods (Total)

| Analyte | Results | RL | Units | Dilution | Flag/Qual | Method | Date Prepared | Date/Time Analyzed | Analyst |
|----------|---------|----|-------|----------|-----------|----------|---------------|--------------------|---------|
| % Solids | 35.0 | | % Wt | 1 | | SM 2540G | 10/8/21 | 10/9/21 12:11 | BMB |

39 Spruce Street * East Longmeadow, MA 01028 * FAX 413/525-6405 * TEL. 413/525-2332

Project Location: 375 Banfield Road, Portsmouth, N Sample Description:

Work Order: 21J0244

Date Received: 10/5/2021

Field Sample #: Y-13 (0.5-1.5)

Sampled: 10/4/2021 08:35

Sample ID: 21J0244-04

Sample Matrix: Soil

Polychlorinated Biphenyls with 3540 Soxhlet Extraction

| Analyte | Results | RL | DL | Units | Dilution | Flag/Qual | Method | Date Prepared | Date/Time Analyzed | Analyst |
|--------------------------|---------|------------|------|-----------------|----------|-----------|--------------|---------------|--------------------|---------|
| Aroclor-1016 [1] | ND | 0.29 | 0.13 | mg/Kg dry | 4 | U | SW-846 8082A | 10/9/21 | 10/12/21 1:41 | JMB |
| Aroclor-1221 [1] | ND | 0.29 | 0.22 | mg/Kg dry | 4 | U | SW-846 8082A | 10/9/21 | 10/12/21 1:41 | JMB |
| Aroclor-1232 [1] | ND | 0.29 | 0.26 | mg/Kg dry | 4 | U | SW-846 8082A | 10/9/21 | 10/12/21 1:41 | JMB |
| Aroclor-1242 [1] | ND | 0.29 | 0.22 | mg/Kg dry | 4 | U | SW-846 8082A | 10/9/21 | 10/12/21 1:41 | JMB |
| Aroclor-1248 [1] | ND | 0.29 | 0.10 | mg/Kg dry | 4 | U | SW-846 8082A | 10/9/21 | 10/12/21 1:41 | JMB |
| Aroclor-1254 [1] | 0.48 | 0.29 | 0.12 | mg/Kg dry | 4 | | SW-846 8082A | 10/9/21 | 10/12/21 1:41 | JMB |
| Aroclor-1260 [1] | 0.16 | 0.29 | 0.16 | mg/Kg dry | 4 | J | SW-846 8082A | 10/9/21 | 10/12/21 1:41 | JMB |
| Aroclor-1262 [1] | ND | 0.29 | 0.15 | mg/Kg dry | 4 | U | SW-846 8082A | 10/9/21 | 10/12/21 1:41 | JMB |
| Aroclor-1268 [1] | ND | 0.29 | 0.23 | mg/Kg dry | 4 | U | SW-846 8082A | 10/9/21 | 10/12/21 1:41 | JMB |
| Surrogates | | % Recovery | | Recovery Limits | | Flag/Qual | | | | |
| Decachlorobiphenyl [1] | | 73.4 | | 30-150 | | | | | 10/12/21 1:41 | |
| Decachlorobiphenyl [2] | | 68.9 | | 30-150 | | | | | 10/12/21 1:41 | |
| Tetrachloro-m-xylene [1] | | 83.8 | | 30-150 | | | | | 10/12/21 1:41 | |
| Tetrachloro-m-xylene [2] | | 75.6 | | 30-150 | | | | | 10/12/21 1:41 | |

39 Spruce Street * East Longmeadow, MA 01028 * FAX 413/525-6405 * TEL. 413/525-2332

Project Location: 375 Banfield Road, Portsmouth, N

Sample Description:

Work Order: 21J0244

Date Received: 10/5/2021

Field Sample #: Y-13 (0.5-1.5)

Sampled: 10/4/2021 08:35

Sample ID: 21J0244-04

Sample Matrix: Soil

Conventional Chemistry Parameters by EPA/PHA/SW-846 Methods (Total)

| Analyte | Results | RL | Units | Dilution | Flag/Qual | Method | Date Prepared | Date/Time Analyzed | Analyst |
|----------|---------|----|-------|----------|-----------|----------|---------------|--------------------|---------|
| % Solids | 27.1 | | % Wt | 1 | | SM 2540G | 10/8/21 | 10/9/21 12:11 | BMB |

39 Spruce Street * East Longmeadow, MA 01028 * FAX 413/525-6405 * TEL. 413/525-2332

Project Location: 375 Banfield Road, Portsmouth, N Sample Description:

Work Order: 21J0244

Date Received: 10/5/2021

Field Sample #: Z-10 (0.25-0.5)

Sampled: 10/4/2021 08:45

Sample ID: 21J0244-05

Sample Matrix: Soil

Polychlorinated Biphenyls with 3540 Soxhlet Extraction

| Analyte | Results | RL | DL | Units | Dilution | Flag/Qual | Method | Date Prepared | Date/Time Analyzed | Analyst |
|--------------------------|---------|------------|-----------------|-----------|----------|-----------|--------------|---------------|--------------------|---------|
| Aroclor-1016 [1] | ND | 0.12 | 0.053 | mg/Kg dry | 4 | U | SW-846 8082A | 10/9/21 | 10/12/21 1:59 | JMB |
| Aroclor-1221 [1] | ND | 0.12 | 0.088 | mg/Kg dry | 4 | U | SW-846 8082A | 10/9/21 | 10/12/21 1:59 | JMB |
| Aroclor-1232 [1] | ND | 0.12 | 0.11 | mg/Kg dry | 4 | U | SW-846 8082A | 10/9/21 | 10/12/21 1:59 | JMB |
| Aroclor-1242 [1] | ND | 0.12 | 0.088 | mg/Kg dry | 4 | U | SW-846 8082A | 10/9/21 | 10/12/21 1:59 | JMB |
| Aroclor-1248 [1] | 0.090 | 0.12 | 0.041 | mg/Kg dry | 4 | J | SW-846 8082A | 10/9/21 | 10/12/21 1:59 | JMB |
| Aroclor-1254 [1] | 0.36 | 0.12 | 0.047 | mg/Kg dry | 4 | | SW-846 8082A | 10/9/21 | 10/12/21 1:59 | JMB |
| Aroclor-1260 [1] | 0.15 | 0.12 | 0.064 | mg/Kg dry | 4 | | SW-846 8082A | 10/9/21 | 10/12/21 1:59 | JMB |
| Aroclor-1262 [1] | ND | 0.12 | 0.059 | mg/Kg dry | 4 | U | SW-846 8082A | 10/9/21 | 10/12/21 1:59 | JMB |
| Aroclor-1268 [1] | 0.11 | 0.12 | 0.094 | mg/Kg dry | 4 | J | SW-846 8082A | 10/9/21 | 10/12/21 1:59 | JMB |
| Surrogates | | % Recovery | Recovery Limits | | | Flag/Qual | | | | |
| Decachlorobiphenyl [1] | | 108 | 30-150 | | | | | | 10/12/21 1:59 | |
| Decachlorobiphenyl [2] | | 101 | 30-150 | | | | | | 10/12/21 1:59 | |
| Tetrachloro-m-xylene [1] | | 92.8 | 30-150 | | | | | | 10/12/21 1:59 | |
| Tetrachloro-m-xylene [2] | | 84.9 | 30-150 | | | | | | 10/12/21 1:59 | |

39 Spruce Street * East Longmeadow, MA 01028 * FAX 413/525-6405 * TEL. 413/525-2332

Project Location: 375 Banfield Road, Portsmouth, N

Sample Description:

Work Order: 21J0244

Date Received: 10/5/2021

Field Sample #: Z-10 (0.25-0.5)

Sampled: 10/4/2021 08:45

Sample ID: 21J0244-05

Sample Matrix: Soil

Conventional Chemistry Parameters by EPA/PHA/SW-846 Methods (Total)

| Analyte | Results | RL | Units | Dilution | Flag/Qual | Method | Date Prepared | Date/Time Analyzed | Analyst |
|----------|---------|----|-------|----------|-----------|----------|---------------|--------------------|---------|
| % Solids | 68.3 | | % Wt | 1 | | SM 2540G | 10/8/21 | 10/9/21 12:11 | BMB |

39 Spruce Street * East Longmeadow, MA 01028 * FAX 413/525-6405 * TEL. 413/525-2332

Project Location: 375 Banfield Road, Portsmouth, N Sample Description:

Work Order: 21J0244

Date Received: 10/5/2021

Field Sample #: Z-10 (0.5-1.5)

Sampled: 10/4/2021 08:55

Sample ID: 21J0244-06

Sample Matrix: Soil

Polychlorinated Biphenyls with 3540 Soxhlet Extraction

| Analyte | Results | RL | DL | Units | Dilution | Flag/Qual | Method | Date Prepared | Date/Time Analyzed | Analyst |
|--------------------------|---------|------------|-----------------|-----------|----------|-----------|--------------|---------------|--------------------|---------|
| Aroclor-1016 [1] | ND | 0.13 | 0.057 | mg/Kg dry | 4 | U | SW-846 8082A | 10/9/21 | 10/12/21 2:17 | JMB |
| Aroclor-1221 [1] | ND | 0.13 | 0.094 | mg/Kg dry | 4 | U | SW-846 8082A | 10/9/21 | 10/12/21 2:17 | JMB |
| Aroclor-1232 [1] | ND | 0.13 | 0.11 | mg/Kg dry | 4 | U | SW-846 8082A | 10/9/21 | 10/12/21 2:17 | JMB |
| Aroclor-1242 [1] | ND | 0.13 | 0.094 | mg/Kg dry | 4 | U | SW-846 8082A | 10/9/21 | 10/12/21 2:17 | JMB |
| Aroclor-1248 [1] | 0.053 | 0.13 | 0.044 | mg/Kg dry | 4 | J | SW-846 8082A | 10/9/21 | 10/12/21 2:17 | JMB |
| Aroclor-1254 [1] | 0.21 | 0.13 | 0.050 | mg/Kg dry | 4 | | SW-846 8082A | 10/9/21 | 10/12/21 2:17 | JMB |
| Aroclor-1260 [1] | ND | 0.13 | 0.069 | mg/Kg dry | 4 | U | SW-846 8082A | 10/9/21 | 10/12/21 2:17 | JMB |
| Aroclor-1262 [1] | ND | 0.13 | 0.063 | mg/Kg dry | 4 | U | SW-846 8082A | 10/9/21 | 10/12/21 2:17 | JMB |
| Aroclor-1268 [1] | ND | 0.13 | 0.10 | mg/Kg dry | 4 | U | SW-846 8082A | 10/9/21 | 10/12/21 2:17 | JMB |
| Surrogates | | % Recovery | Recovery Limits | | | Flag/Qual | | | | |
| Decachlorobiphenyl [1] | | 41.1 | 30-150 | | | | | | 10/12/21 2:17 | |
| Decachlorobiphenyl [2] | | 40.0 | 30-150 | | | | | | 10/12/21 2:17 | |
| Tetrachloro-m-xylene [1] | | 38.5 | 30-150 | | | | | | 10/12/21 2:17 | |
| Tetrachloro-m-xylene [2] | | 36.0 | 30-150 | | | | | | 10/12/21 2:17 | |

39 Spruce Street * East Longmeadow, MA 01028 * FAX 413/525-6405 * TEL. 413/525-2332

Project Location: 375 Banfield Road, Portsmouth, N

Sample Description:

Work Order: 21J0244

Date Received: 10/5/2021

Field Sample #: Z-10 (0.5-1.5)

Sampled: 10/4/2021 08:55

Sample ID: 21J0244-06

Sample Matrix: Soil

Conventional Chemistry Parameters by EPA/PHA/SW-846 Methods (Total)

| Analyte | Results | RL | Units | Dilution | Flag/Qual | Method | Date Prepared | Date/Time Analyzed | Analyst |
|----------|---------|----|-------|----------|-----------|----------|---------------|--------------------|---------|
| % Solids | 61.1 | | % Wt | 1 | | SM 2540G | 10/8/21 | 10/9/21 12:12 | BMB |

39 Spruce Street * East Longmeadow, MA 01028 * FAX 413/525-6405 * TEL. 413/525-2332

Project Location: 375 Banfield Road, Portsmouth, N Sample Description:

Work Order: 21J0244

Date Received: 10/5/2021

Field Sample #: Y-11 (0.25-0.5)

Sampled: 10/4/2021 09:00

Sample ID: 21J0244-07

Sample Matrix: Soil

Polychlorinated Biphenyls with 3540 Soxhlet Extraction

| Analyte | Results | RL | DL | Units | Dilution | Flag/Qual | Method | Date Prepared | Date/Time Analyzed | Analyst |
|--------------------------|------------|------|-----------------|-----------|-----------|-----------|--------------|---------------|--------------------|---------|
| Aroclor-1016 [1] | ND | 0.12 | 0.053 | mg/Kg dry | 4 | U | SW-846 8082A | 10/12/21 | 10/13/21 12:28 | SFM |
| Aroclor-1221 [1] | ND | 0.12 | 0.089 | mg/Kg dry | 4 | U | SW-846 8082A | 10/12/21 | 10/13/21 12:28 | SFM |
| Aroclor-1232 [1] | ND | 0.12 | 0.11 | mg/Kg dry | 4 | U | SW-846 8082A | 10/12/21 | 10/13/21 12:28 | SFM |
| Aroclor-1242 [1] | ND | 0.12 | 0.089 | mg/Kg dry | 4 | U | SW-846 8082A | 10/12/21 | 10/13/21 12:28 | SFM |
| Aroclor-1248 [1] | ND | 0.12 | 0.041 | mg/Kg dry | 4 | U | SW-846 8082A | 10/12/21 | 10/13/21 12:28 | SFM |
| Aroclor-1254 [2] | 0.21 | 0.12 | 0.047 | mg/Kg dry | 4 | | SW-846 8082A | 10/12/21 | 10/13/21 12:28 | SFM |
| Aroclor-1260 [1] | 0.20 | 0.12 | 0.065 | mg/Kg dry | 4 | | SW-846 8082A | 10/12/21 | 10/13/21 12:28 | SFM |
| Aroclor-1262 [1] | ND | 0.12 | 0.059 | mg/Kg dry | 4 | U | SW-846 8082A | 10/12/21 | 10/13/21 12:28 | SFM |
| Aroclor-1268 [1] | 0.48 | 0.12 | 0.095 | mg/Kg dry | 4 | | SW-846 8082A | 10/12/21 | 10/13/21 12:28 | SFM |
| Surrogates | % Recovery | | Recovery Limits | | Flag/Qual | | | | | |
| Decachlorobiphenyl [1] | 151 | * | 30-150 | | S-24 | | | | 10/13/21 12:28 | |
| Decachlorobiphenyl [2] | 149 | | 30-150 | | | | | | 10/13/21 12:28 | |
| Tetrachloro-m-xylene [1] | 60.1 | | 30-150 | | | | | | 10/13/21 12:28 | |
| Tetrachloro-m-xylene [2] | 47.9 | | 30-150 | | | | | | 10/13/21 12:28 | |

39 Spruce Street * East Longmeadow, MA 01028 * FAX 413/525-6405 * TEL. 413/525-2332

Project Location: 375 Banfield Road, Portsmouth, N

Sample Description:

Work Order: 21J0244

Date Received: 10/5/2021

Field Sample #: Y-11 (0.25-0.5)

Sampled: 10/4/2021 09:00

Sample ID: 21J0244-07

Sample Matrix: Soil

Conventional Chemistry Parameters by EPA/PHA/SW-846 Methods (Total)

| Analyte | Results | RL | Units | Dilution | Flag/Qual | Method | Date Prepared | Date/Time Analyzed | Analyst |
|----------|---------|----|-------|----------|-----------|----------|---------------|--------------------|---------|
| % Solids | 67.6 | | % Wt | 1 | | SM 2540G | 10/8/21 | 10/9/21 12:12 | BMB |

39 Spruce Street * East Longmeadow, MA 01028 * FAX 413/525-6405 * TEL. 413/525-2332

Project Location: 375 Banfield Road, Portsmouth, N Sample Description:

Work Order: 21J0244

Date Received: 10/5/2021

Field Sample #: Y-11 (0.5-1.5)

Sampled: 10/4/2021 09:05

Sample ID: 21J0244-08

Sample Matrix: Soil

Polychlorinated Biphenyls with 3540 Soxhlet Extraction

| Analyte | Results | RL | DL | Units | Dilution | Flag/Qual | Method | Date Prepared | Date/Time Analyzed | Analyst |
|--------------------------|---------|------------|-----------------|-----------|----------|-----------|--------------|---------------|--------------------|---------|
| Aroclor-1016 [1] | ND | 0.14 | 0.062 | mg/Kg dry | 4 | U | SW-846 8082A | 10/9/21 | 10/12/21 2:52 | JMB |
| Aroclor-1221 [1] | ND | 0.14 | 0.10 | mg/Kg dry | 4 | U | SW-846 8082A | 10/9/21 | 10/12/21 2:52 | JMB |
| Aroclor-1232 [1] | ND | 0.14 | 0.12 | mg/Kg dry | 4 | U | SW-846 8082A | 10/9/21 | 10/12/21 2:52 | JMB |
| Aroclor-1242 [1] | ND | 0.14 | 0.10 | mg/Kg dry | 4 | U | SW-846 8082A | 10/9/21 | 10/12/21 2:52 | JMB |
| Aroclor-1248 [1] | ND | 0.14 | 0.048 | mg/Kg dry | 4 | U | SW-846 8082A | 10/9/21 | 10/12/21 2:52 | JMB |
| Aroclor-1254 [2] | 0.10 | 0.14 | 0.055 | mg/Kg dry | 4 | J | SW-846 8082A | 10/9/21 | 10/12/21 2:52 | JMB |
| Aroclor-1260 [1] | 0.090 | 0.14 | 0.076 | mg/Kg dry | 4 | J | SW-846 8082A | 10/9/21 | 10/12/21 2:52 | JMB |
| Aroclor-1262 [1] | ND | 0.14 | 0.069 | mg/Kg dry | 4 | U | SW-846 8082A | 10/9/21 | 10/12/21 2:52 | JMB |
| Aroclor-1268 [2] | 0.13 | 0.14 | 0.11 | mg/Kg dry | 4 | J | SW-846 8082A | 10/9/21 | 10/12/21 2:52 | JMB |
| Surrogates | | % Recovery | Recovery Limits | | | Flag/Qual | | | | |
| Decachlorobiphenyl [1] | | 54.3 | 30-150 | | | | | | 10/12/21 2:52 | |
| Decachlorobiphenyl [2] | | 50.9 | 30-150 | | | | | | 10/12/21 2:52 | |
| Tetrachloro-m-xylene [1] | | 37.1 | 30-150 | | | | | | 10/12/21 2:52 | |
| Tetrachloro-m-xylene [2] | | 34.3 | 30-150 | | | | | | 10/12/21 2:52 | |

39 Spruce Street * East Longmeadow, MA 01028 * FAX 413/525-6405 * TEL. 413/525-2332

Project Location: 375 Banfield Road, Portsmouth, N

Sample Description:

Work Order: 21J0244

Date Received: 10/5/2021

Field Sample #: Y-11 (0.5-1.5)

Sampled: 10/4/2021 09:05

Sample ID: 21J0244-08

Sample Matrix: Soil

Conventional Chemistry Parameters by EPA/APHA/SW-846 Methods (Total)

| Analyte | Results | RL | Units | Dilution | Flag/Qual | Method | Date Prepared | Date/Time Analyzed | Analyst |
|----------|---------|----|-------|----------|-----------|----------|---------------|--------------------|---------|
| % Solids | 57.0 | | % Wt | 1 | | SM 2540G | 10/8/21 | 10/9/21 12:12 | BMB |

39 Spruce Street * East Longmeadow, MA 01028 * FAX 413/525-6405 * TEL. 413/525-2332

Project Location: 375 Banfield Road, Portsmouth, N Sample Description:

Work Order: 21J0244

Date Received: 10/5/2021

Field Sample #: X-12 (0.25-0.5)

Sampled: 10/4/2021 09:10

Sample ID: 21J0244-09

Sample Matrix: Soil

Polychlorinated Biphenyls with 3540 Soxhlet Extraction

| Analyte | Results | RL | DL | Units | Dilution | Flag/Qual | Method | Date Prepared | Date/Time Analyzed | Analyst |
|--------------------------|---------|------------|-----------------|-----------|----------|-----------|--------------|---------------|--------------------|---------|
| Aroclor-1016 [1] | ND | 0.11 | 0.050 | mg/Kg dry | 4 | U | SW-846 8082A | 10/9/21 | 10/12/21 4:52 | JMB |
| Aroclor-1221 [1] | ND | 0.11 | 0.084 | mg/Kg dry | 4 | U | SW-846 8082A | 10/9/21 | 10/12/21 4:52 | JMB |
| Aroclor-1232 [1] | ND | 0.11 | 0.10 | mg/Kg dry | 4 | U | SW-846 8082A | 10/9/21 | 10/12/21 4:52 | JMB |
| Aroclor-1242 [1] | ND | 0.11 | 0.084 | mg/Kg dry | 4 | U | SW-846 8082A | 10/9/21 | 10/12/21 4:52 | JMB |
| Aroclor-1248 [2] | 0.065 | 0.11 | 0.039 | mg/Kg dry | 4 | J | SW-846 8082A | 10/9/21 | 10/12/21 4:52 | JMB |
| Aroclor-1254 [1] | 0.13 | 0.11 | 0.045 | mg/Kg dry | 4 | | SW-846 8082A | 10/9/21 | 10/12/21 4:52 | JMB |
| Aroclor-1260 [1] | 0.071 | 0.11 | 0.061 | mg/Kg dry | 4 | J | SW-846 8082A | 10/9/21 | 10/12/21 4:52 | JMB |
| Aroclor-1262 [1] | ND | 0.11 | 0.056 | mg/Kg dry | 4 | U | SW-846 8082A | 10/9/21 | 10/12/21 4:52 | JMB |
| Aroclor-1268 [1] | 0.11 | 0.11 | 0.089 | mg/Kg dry | 4 | J | SW-846 8082A | 10/9/21 | 10/12/21 4:52 | JMB |
| Surrogates | | % Recovery | Recovery Limits | | | Flag/Qual | | | | |
| Decachlorobiphenyl [1] | | 66.9 | 30-150 | | | | | | 10/12/21 4:52 | |
| Decachlorobiphenyl [2] | | 73.5 | 30-150 | | | | | | 10/12/21 4:52 | |
| Tetrachloro-m-xylene [1] | | 53.8 | 30-150 | | | | | | 10/12/21 4:52 | |
| Tetrachloro-m-xylene [2] | | 49.4 | 30-150 | | | | | | 10/12/21 4:52 | |

39 Spruce Street * East Longmeadow, MA 01028 * FAX 413/525-6405 * TEL. 413/525-2332

Project Location: 375 Banfield Road, Portsmouth, N

Sample Description:

Work Order: 21J0244

Date Received: 10/5/2021

Field Sample #: X-12 (0.25-0.5)

Sampled: 10/4/2021 09:10

Sample ID: 21J0244-09

Sample Matrix: Soil

Conventional Chemistry Parameters by EPA/APHA/SW-846 Methods (Total)

| Analyte | Results | RL | Units | Dilution | Flag/Qual | Method | Date Prepared | Date/Time Analyzed | Analyst |
|----------|---------|----|-------|----------|-----------|----------|---------------|--------------------|---------|
| % Solids | 70.3 | | % Wt | 1 | | SM 2540G | 10/8/21 | 10/9/21 12:12 | BMB |

39 Spruce Street * East Longmeadow, MA 01028 * FAX 413/525-6405 * TEL. 413/525-2332

Project Location: 375 Banfield Road, Portsmouth, N Sample Description:

Work Order: 21J0244

Date Received: 10/5/2021

Field Sample #: X-12 (0.5-1.5)

Sampled: 10/4/2021 09:15

Sample ID: 21J0244-10

Sample Matrix: Soil

Polychlorinated Biphenyls with 3540 Soxhlet Extraction

| Analyte | Results | RL | DL | Units | Dilution | Flag/Qual | Method | Date Prepared | Date/Time Analyzed | Analyst |
|--------------------------|---------|------------|-----------------|-----------|----------|-----------|--------------|---------------|--------------------|---------|
| Aroclor-1016 [1] | ND | 0.12 | 0.052 | mg/Kg dry | 4 | U | SW-846 8082A | 10/9/21 | 10/12/21 5:10 | JMB |
| Aroclor-1221 [1] | ND | 0.12 | 0.086 | mg/Kg dry | 4 | U | SW-846 8082A | 10/9/21 | 10/12/21 5:10 | JMB |
| Aroclor-1232 [1] | ND | 0.12 | 0.10 | mg/Kg dry | 4 | U | SW-846 8082A | 10/9/21 | 10/12/21 5:10 | JMB |
| Aroclor-1242 [1] | ND | 0.12 | 0.086 | mg/Kg dry | 4 | U | SW-846 8082A | 10/9/21 | 10/12/21 5:10 | JMB |
| Aroclor-1248 [2] | 0.063 | 0.12 | 0.040 | mg/Kg dry | 4 | J | SW-846 8082A | 10/9/21 | 10/12/21 5:10 | JMB |
| Aroclor-1254 [1] | 0.12 | 0.12 | 0.046 | mg/Kg dry | 4 | | SW-846 8082A | 10/9/21 | 10/12/21 5:10 | JMB |
| Aroclor-1260 [1] | ND | 0.12 | 0.063 | mg/Kg dry | 4 | U | SW-846 8082A | 10/9/21 | 10/12/21 5:10 | JMB |
| Aroclor-1262 [1] | ND | 0.12 | 0.058 | mg/Kg dry | 4 | U | SW-846 8082A | 10/9/21 | 10/12/21 5:10 | JMB |
| Aroclor-1268 [1] | ND | 0.12 | 0.092 | mg/Kg dry | 4 | U | SW-846 8082A | 10/9/21 | 10/12/21 5:10 | JMB |
| Surrogates | | % Recovery | Recovery Limits | | | Flag/Qual | | | | |
| Decachlorobiphenyl [1] | | 50.3 | 30-150 | | | | | | 10/12/21 5:10 | |
| Decachlorobiphenyl [2] | | 58.1 | 30-150 | | | | | | 10/12/21 5:10 | |
| Tetrachloro-m-xylene [1] | | 48.0 | 30-150 | | | | | | 10/12/21 5:10 | |
| Tetrachloro-m-xylene [2] | | 44.9 | 30-150 | | | | | | 10/12/21 5:10 | |

39 Spruce Street * East Longmeadow, MA 01028 * FAX 413/525-6405 * TEL. 413/525-2332

Project Location: 375 Banfield Road, Portsmouth, N

Sample Description:

Work Order: 21J0244

Date Received: 10/5/2021

Field Sample #: X-12 (0.5-1.5)

Sampled: 10/4/2021 09:15

Sample ID: 21J0244-10

Sample Matrix: Soil

Conventional Chemistry Parameters by EPA/PHA/SW-846 Methods (Total)

| Analyte | Results | RL | Units | Dilution | Flag/Qual | Method | Date Prepared | Date/Time Analyzed | Analyst |
|----------|---------|----|-------|----------|-----------|----------|---------------|--------------------|---------|
| % Solids | 69.5 | | % Wt | 1 | | SM 2540G | 10/8/21 | 10/9/21 12:12 | BMB |

39 Spruce Street * East Longmeadow, MA 01028 * FAX 413/525-6405 * TEL. 413/525-2332

Project Location: 375 Banfield Road, Portsmouth, N Sample Description:

Work Order: 21J0244

Date Received: 10/5/2021

Field Sample #: Z-12 (0.25-0.5)

Sampled: 10/4/2021 09:20

Sample ID: 21J0244-11

Sample Matrix: Soil

Polychlorinated Biphenyls with 3540 Soxhlet Extraction

| Analyte | Results | RL | DL | Units | Dilution | Flag/Qual | Method | Date Prepared | Date/Time Analyzed | Analyst |
|-------------------------------|--------------|------|-----------------|-----------|-----------|-----------|--------------|---------------|--------------------|---------|
| Aroclor-1016 [1] | ND | 0.14 | 0.064 | mg/Kg dry | 4 | U | SW-846 8082A | 10/12/21 | 10/13/21 12:46 | SFM |
| Aroclor-1221 [1] | ND | 0.14 | 0.11 | mg/Kg dry | 4 | U | SW-846 8082A | 10/12/21 | 10/13/21 12:46 | SFM |
| Aroclor-1232 [1] | ND | 0.14 | 0.13 | mg/Kg dry | 4 | U | SW-846 8082A | 10/12/21 | 10/13/21 12:46 | SFM |
| Aroclor-1242 [1] | ND | 0.14 | 0.11 | mg/Kg dry | 4 | U | SW-846 8082A | 10/12/21 | 10/13/21 12:46 | SFM |
| Aroclor-1248 [1] | ND | 0.14 | 0.050 | mg/Kg dry | 4 | U | SW-846 8082A | 10/12/21 | 10/13/21 12:46 | SFM |
| Aroclor-1254 [2] | 0.25 | 0.14 | 0.057 | mg/Kg dry | 4 | | SW-846 8082A | 10/12/21 | 10/13/21 12:46 | SFM |
| Aroclor-1260 [1] | 0.21 | 0.14 | 0.078 | mg/Kg dry | 4 | | SW-846 8082A | 10/12/21 | 10/13/21 12:46 | SFM |
| Aroclor-1262 [1] | ND | 0.14 | 0.071 | mg/Kg dry | 4 | U | SW-846 8082A | 10/12/21 | 10/13/21 12:46 | SFM |
| Aroclor-1268 [1] | 0.19 | 0.14 | 0.11 | mg/Kg dry | 4 | | SW-846 8082A | 10/12/21 | 10/13/21 12:46 | SFM |
| Surrogates | % Recovery | | Recovery Limits | | Flag/Qual | | | | | |
| Decachlorobiphenyl [1] | 91.9 | | 30-150 | | | | | | 10/13/21 12:46 | |
| Decachlorobiphenyl [2] | 200 * | | 30-150 | | | | S-24 | | 10/13/21 12:46 | |
| Tetrachloro-m-xylene [1] | 64.2 | | 30-150 | | | | | | 10/13/21 12:46 | |
| Tetrachloro-m-xylene [2] | 47.4 | | 30-150 | | | | | | 10/13/21 12:46 | |

39 Spruce Street * East Longmeadow, MA 01028 * FAX 413/525-6405 * TEL. 413/525-2332

Project Location: 375 Banfield Road, Portsmouth, N

Sample Description:

Work Order: 21J0244

Date Received: 10/5/2021

Field Sample #: Z-12 (0.25-0.5)

Sampled: 10/4/2021 09:20

Sample ID: 21J0244-11

Sample Matrix: Soil

Conventional Chemistry Parameters by EPA/APHA/SW-846 Methods (Total)

| Analyte | Results | RL | Units | Dilution | Flag/Qual | Method | Date Prepared | Date/Time Analyzed | Analyst |
|----------|---------|----|-------|----------|-----------|----------|---------------|--------------------|---------|
| % Solids | 56.5 | | % Wt | 1 | | SM 2540G | 10/8/21 | 10/9/21 12:12 | BMB |

39 Spruce Street * East Longmeadow, MA 01028 * FAX 413/525-6405 * TEL. 413/525-2332

Project Location: 375 Banfield Road, Portsmouth, N Sample Description:

Work Order: 21J0244

Date Received: 10/5/2021

Field Sample #: Z-12 (0.5-1.5)

Sampled: 10/4/2021 09:30

Sample ID: 21J0244-12

Sample Matrix: Soil

Polychlorinated Biphenyls with 3540 Soxhlet Extraction

| Analyte | Results | RL | DL | Units | Dilution | Flag/Qual | Method | Date Prepared | Date/Time Analyzed | Analyst |
|-------------------------------|--------------|------|-----------------|-----------|-----------|-----------|--------------|---------------|--------------------|---------|
| Aroclor-1016 [1] | ND | 0.19 | 0.086 | mg/Kg dry | 4 | U | SW-846 8082A | 10/12/21 | 10/13/21 13:03 | SFM |
| Aroclor-1221 [1] | ND | 0.19 | 0.14 | mg/Kg dry | 4 | U | SW-846 8082A | 10/12/21 | 10/13/21 13:03 | SFM |
| Aroclor-1232 [1] | ND | 0.19 | 0.17 | mg/Kg dry | 4 | U | SW-846 8082A | 10/12/21 | 10/13/21 13:03 | SFM |
| Aroclor-1242 [1] | ND | 0.19 | 0.14 | mg/Kg dry | 4 | U | SW-846 8082A | 10/12/21 | 10/13/21 13:03 | SFM |
| Aroclor-1248 [1] | ND | 0.19 | 0.067 | mg/Kg dry | 4 | U | SW-846 8082A | 10/12/21 | 10/13/21 13:03 | SFM |
| Aroclor-1254 [2] | 0.35 | 0.19 | 0.077 | mg/Kg dry | 4 | | SW-846 8082A | 10/12/21 | 10/13/21 13:03 | SFM |
| Aroclor-1260 [1] | 0.19 | 0.19 | 0.11 | mg/Kg dry | 4 | | SW-846 8082A | 10/12/21 | 10/13/21 13:03 | SFM |
| Aroclor-1262 [1] | ND | 0.19 | 0.096 | mg/Kg dry | 4 | U | SW-846 8082A | 10/12/21 | 10/13/21 13:03 | SFM |
| Aroclor-1268 [1] | 0.17 | 0.19 | 0.15 | mg/Kg dry | 4 | J | SW-846 8082A | 10/12/21 | 10/13/21 13:03 | SFM |
| Surrogates | % Recovery | | Recovery Limits | | Flag/Qual | | | | | |
| Decachlorobiphenyl [1] | 100 | | 30-150 | | | | | | 10/13/21 13:03 | |
| Decachlorobiphenyl [2] | 190 * | | 30-150 | | | | S-24 | | 10/13/21 13:03 | |
| Tetrachloro-m-xylene [1] | 81.5 | | 30-150 | | | | | | 10/13/21 13:03 | |
| Tetrachloro-m-xylene [2] | 59.9 | | 30-150 | | | | | | 10/13/21 13:03 | |

39 Spruce Street * East Longmeadow, MA 01028 * FAX 413/525-6405 * TEL. 413/525-2332

Project Location: 375 Banfield Road, Portsmouth, N

Sample Description:

Work Order: 21J0244

Date Received: 10/5/2021

Field Sample #: Z-12 (0.5-1.5)

Sampled: 10/4/2021 09:30

Sample ID: 21J0244-12

Sample Matrix: Soil

Conventional Chemistry Parameters by EPA/PHA/SW-846 Methods (Total)

| Analyte | Results | RL | Units | Dilution | Flag/Qual | Method | Date Prepared | Date/Time Analyzed | Analyst |
|----------|---------|----|-------|----------|-----------|----------|---------------|--------------------|---------|
| % Solids | 41.8 | | % Wt | 1 | | SM 2540G | 10/8/21 | 10/9/21 12:12 | BMB |

39 Spruce Street * East Longmeadow, MA 01028 * FAX 413/525-6405 * TEL. 413/525-2332

Project Location: 375 Banfield Road, Portsmouth, N Sample Description:

Work Order: 21J0244

Date Received: 10/5/2021

Field Sample #: II-2 (0.25-0.5)

Sampled: 10/4/2021 09:50

Sample ID: 21J0244-13

Sample Matrix: Soil

Polychlorinated Biphenyls with 3540 Soxhlet Extraction

| Analyte | Results | RL | DL | Units | Dilution | Flag/Qual | Method | Date Prepared | Date/Time Analyzed | Analyst |
|--------------------------|---------|------------|-----------------|-----------|----------|-----------|--------------|---------------|--------------------|---------|
| Aroclor-1016 [1] | ND | 0.087 | 0.039 | mg/Kg dry | 4 | U | SW-846 8082A | 10/9/21 | 10/12/21 6:04 | JMB |
| Aroclor-1221 [1] | ND | 0.087 | 0.065 | mg/Kg dry | 4 | U | SW-846 8082A | 10/9/21 | 10/12/21 6:04 | JMB |
| Aroclor-1232 [1] | ND | 0.087 | 0.078 | mg/Kg dry | 4 | U | SW-846 8082A | 10/9/21 | 10/12/21 6:04 | JMB |
| Aroclor-1242 [1] | ND | 0.087 | 0.065 | mg/Kg dry | 4 | U | SW-846 8082A | 10/9/21 | 10/12/21 6:04 | JMB |
| Aroclor-1248 [1] | ND | 0.087 | 0.030 | mg/Kg dry | 4 | U | SW-846 8082A | 10/9/21 | 10/12/21 6:04 | JMB |
| Aroclor-1254 [1] | ND | 0.087 | 0.035 | mg/Kg dry | 4 | U | SW-846 8082A | 10/9/21 | 10/12/21 6:04 | JMB |
| Aroclor-1260 [1] | 0.059 | 0.087 | 0.048 | mg/Kg dry | 4 | J | SW-846 8082A | 10/9/21 | 10/12/21 6:04 | JMB |
| Aroclor-1262 [1] | ND | 0.087 | 0.044 | mg/Kg dry | 4 | U | SW-846 8082A | 10/9/21 | 10/12/21 6:04 | JMB |
| Aroclor-1268 [1] | ND | 0.087 | 0.070 | mg/Kg dry | 4 | U | SW-846 8082A | 10/9/21 | 10/12/21 6:04 | JMB |
| Surrogates | | % Recovery | Recovery Limits | | | Flag/Qual | | | | |
| Decachlorobiphenyl [1] | | 59.9 | 30-150 | | | | | | 10/12/21 6:04 | |
| Decachlorobiphenyl [2] | | 52.1 | 30-150 | | | | | | 10/12/21 6:04 | |
| Tetrachloro-m-xylene [1] | | 66.9 | 30-150 | | | | | | 10/12/21 6:04 | |
| Tetrachloro-m-xylene [2] | | 62.5 | 30-150 | | | | | | 10/12/21 6:04 | |

39 Spruce Street * East Longmeadow, MA 01028 * FAX 413/525-6405 * TEL. 413/525-2332

Project Location: 375 Banfield Road, Portsmouth, N

Sample Description:

Work Order: 21J0244

Date Received: 10/5/2021

Field Sample #: II-2 (0.25-0.5)

Sampled: 10/4/2021 09:50

Sample ID: 21J0244-13

Sample Matrix: Soil

Conventional Chemistry Parameters by EPA/PHA/SW-846 Methods (Total)

| Analyte | Results | RL | Units | Dilution | Flag/Qual | Method | Date Prepared | Date/Time Analyzed | Analyst |
|----------|---------|----|-------|----------|-----------|----------|---------------|--------------------|---------|
| % Solids | 89.2 | | % Wt | 1 | | SM 2540G | 10/8/21 | 10/9/21 12:13 | BMB |

39 Spruce Street * East Longmeadow, MA 01028 * FAX 413/525-6405 * TEL. 413/525-2332

Project Location: 375 Banfield Road, Portsmouth, N Sample Description:

Work Order: 21J0244

Date Received: 10/5/2021

Field Sample #: II-2 (0.5-1.5)

Sampled: 10/4/2021 10:10

Sample ID: 21J0244-14

Sample Matrix: Soil

Polychlorinated Biphenyls with 3540 Soxhlet Extraction

| Analyte | Results | RL | DL | Units | Dilution | Flag/Qual | Method | Date Prepared | Date/Time Analyzed | Analyst |
|--------------------------|---------|------------|-----------------|-----------|----------|-----------|--------------|---------------|--------------------|---------|
| Aroclor-1016 [1] | ND | 0.082 | 0.037 | mg/Kg dry | 4 | U | SW-846 8082A | 10/9/21 | 10/12/21 6:22 | JMB |
| Aroclor-1221 [1] | ND | 0.082 | 0.062 | mg/Kg dry | 4 | U | SW-846 8082A | 10/9/21 | 10/12/21 6:22 | JMB |
| Aroclor-1232 [1] | ND | 0.082 | 0.074 | mg/Kg dry | 4 | U | SW-846 8082A | 10/9/21 | 10/12/21 6:22 | JMB |
| Aroclor-1242 [1] | ND | 0.082 | 0.062 | mg/Kg dry | 4 | U | SW-846 8082A | 10/9/21 | 10/12/21 6:22 | JMB |
| Aroclor-1248 [1] | ND | 0.082 | 0.029 | mg/Kg dry | 4 | U | SW-846 8082A | 10/9/21 | 10/12/21 6:22 | JMB |
| Aroclor-1254 [1] | ND | 0.082 | 0.033 | mg/Kg dry | 4 | U | SW-846 8082A | 10/9/21 | 10/12/21 6:22 | JMB |
| Aroclor-1260 [1] | ND | 0.082 | 0.045 | mg/Kg dry | 4 | U | SW-846 8082A | 10/9/21 | 10/12/21 6:22 | JMB |
| Aroclor-1262 [1] | ND | 0.082 | 0.041 | mg/Kg dry | 4 | U | SW-846 8082A | 10/9/21 | 10/12/21 6:22 | JMB |
| Aroclor-1268 [1] | ND | 0.082 | 0.066 | mg/Kg dry | 4 | U | SW-846 8082A | 10/9/21 | 10/12/21 6:22 | JMB |
| Surrogates | | % Recovery | Recovery Limits | | | Flag/Qual | | | | |
| Decachlorobiphenyl [1] | | 74.3 | 30-150 | | | | | | 10/12/21 6:22 | |
| Decachlorobiphenyl [2] | | 66.7 | 30-150 | | | | | | 10/12/21 6:22 | |
| Tetrachloro-m-xylene [1] | | 79.2 | 30-150 | | | | | | 10/12/21 6:22 | |
| Tetrachloro-m-xylene [2] | | 73.7 | 30-150 | | | | | | 10/12/21 6:22 | |

39 Spruce Street * East Longmeadow, MA 01028 * FAX 413/525-6405 * TEL. 413/525-2332

Project Location: 375 Banfield Road, Portsmouth, N

Sample Description:

Work Order: 21J0244

Date Received: 10/5/2021

Field Sample #: II-2 (0.5-1.5)

Sampled: 10/4/2021 10:10

Sample ID: 21J0244-14

Sample Matrix: Soil

Conventional Chemistry Parameters by EPA/APHA/SW-846 Methods (Total)

| Analyte | Results | RL | Units | Dilution | Flag/Qual | Method | Date Prepared | Date/Time Analyzed | Analyst |
|----------|---------|----|-------|----------|-----------|----------|---------------|--------------------|---------|
| % Solids | 94.5 | | % Wt | 1 | | SM 2540G | 10/8/21 | 10/9/21 12:13 | BMB |

39 Spruce Street * East Longmeadow, MA 01028 * FAX 413/525-6405 * TEL. 413/525-2332

Project Location: 375 Banfield Road, Portsmouth, N Sample Description:

Work Order: 21J0244

Date Received: 10/5/2021

Field Sample #: D-10 (0.25-0.5)

Sampled: 10/4/2021 10:35

Sample ID: 21J0244-15

Sample Matrix: Soil

Polychlorinated Biphenyls with 3540 Soxhlet Extraction

| Analyte | Results | RL | DL | Units | Dilution | Flag/Qual | Method | Date Prepared | Date/Time Analyzed | Analyst |
|--------------------------|---------|------------|-----------------|-----------|----------|-----------|--------------|---------------|--------------------|---------|
| Aroclor-1016 [1] | ND | 0.091 | 0.041 | mg/Kg dry | 4 | U | SW-846 8082A | 10/9/21 | 10/12/21 6:40 | JMB |
| Aroclor-1221 [1] | ND | 0.091 | 0.069 | mg/Kg dry | 4 | U | SW-846 8082A | 10/9/21 | 10/12/21 6:40 | JMB |
| Aroclor-1232 [1] | ND | 0.091 | 0.082 | mg/Kg dry | 4 | U | SW-846 8082A | 10/9/21 | 10/12/21 6:40 | JMB |
| Aroclor-1242 [1] | ND | 0.091 | 0.069 | mg/Kg dry | 4 | U | SW-846 8082A | 10/9/21 | 10/12/21 6:40 | JMB |
| Aroclor-1248 [1] | ND | 0.091 | 0.032 | mg/Kg dry | 4 | U | SW-846 8082A | 10/9/21 | 10/12/21 6:40 | JMB |
| Aroclor-1254 [2] | 0.052 | 0.091 | 0.037 | mg/Kg dry | 4 | J | SW-846 8082A | 10/9/21 | 10/12/21 6:40 | JMB |
| Aroclor-1260 [1] | ND | 0.091 | 0.050 | mg/Kg dry | 4 | U | SW-846 8082A | 10/9/21 | 10/12/21 6:40 | JMB |
| Aroclor-1262 [1] | ND | 0.091 | 0.046 | mg/Kg dry | 4 | U | SW-846 8082A | 10/9/21 | 10/12/21 6:40 | JMB |
| Aroclor-1268 [1] | ND | 0.091 | 0.073 | mg/Kg dry | 4 | U | SW-846 8082A | 10/9/21 | 10/12/21 6:40 | JMB |
| Surrogates | | % Recovery | Recovery Limits | | | Flag/Qual | | | | |
| Decachlorobiphenyl [1] | | 67.6 | 30-150 | | | | | | 10/12/21 6:40 | |
| Decachlorobiphenyl [2] | | 59.4 | 30-150 | | | | | | 10/12/21 6:40 | |
| Tetrachloro-m-xylene [1] | | 70.6 | 30-150 | | | | | | 10/12/21 6:40 | |
| Tetrachloro-m-xylene [2] | | 65.7 | 30-150 | | | | | | 10/12/21 6:40 | |

39 Spruce Street * East Longmeadow, MA 01028 * FAX 413/525-6405 * TEL. 413/525-2332

Project Location: 375 Banfield Road, Portsmouth, N

Sample Description:

Work Order: 21J0244

Date Received: 10/5/2021

Field Sample #: D-10 (0.25-0.5)

Sampled: 10/4/2021 10:35

Sample ID: 21J0244-15

Sample Matrix: Soil

Conventional Chemistry Parameters by EPA/PHA/SW-846 Methods (Total)

| Analyte | Results | RL | Units | Dilution | Flag/Qual | Method | Date Prepared | Date/Time Analyzed | Analyst |
|----------|---------|----|-------|----------|-----------|----------|---------------|--------------------|---------|
| % Solids | 85.8 | | % Wt | 1 | | SM 2540G | 10/8/21 | 10/9/21 12:13 | BMB |

39 Spruce Street * East Longmeadow, MA 01028 * FAX 413/525-6405 * TEL. 413/525-2332

Project Location: 375 Banfield Road, Portsmouth, N Sample Description:

Work Order: 21J0244

Date Received: 10/5/2021

Field Sample #: D-10 (0.5-1.5)

Sampled: 10/4/2021 10:40

Sample ID: 21J0244-16

Sample Matrix: Soil

Polychlorinated Biphenyls with 3540 Soxhlet Extraction

| Analyte | Results | RL | DL | Units | Dilution | Flag/Qual | Method | Date Prepared | Date/Time Analyzed | Analyst |
|--------------------------|---------|------------|-----------------|-----------|----------|-----------|--------------|---------------|--------------------|---------|
| Aroclor-1016 [1] | ND | 0.088 | 0.040 | mg/Kg dry | 4 | U | SW-846 8082A | 10/9/21 | 10/12/21 6:58 | JMB |
| Aroclor-1221 [1] | ND | 0.088 | 0.066 | mg/Kg dry | 4 | U | SW-846 8082A | 10/9/21 | 10/12/21 6:58 | JMB |
| Aroclor-1232 [1] | ND | 0.088 | 0.080 | mg/Kg dry | 4 | U | SW-846 8082A | 10/9/21 | 10/12/21 6:58 | JMB |
| Aroclor-1242 [1] | ND | 0.088 | 0.066 | mg/Kg dry | 4 | U | SW-846 8082A | 10/9/21 | 10/12/21 6:58 | JMB |
| Aroclor-1248 [2] | 0.22 | 0.088 | 0.031 | mg/Kg dry | 4 | | SW-846 8082A | 10/9/21 | 10/12/21 6:58 | JMB |
| Aroclor-1254 [1] | ND | 0.088 | 0.035 | mg/Kg dry | 4 | U | SW-846 8082A | 10/9/21 | 10/12/21 6:58 | JMB |
| Aroclor-1260 [1] | ND | 0.088 | 0.049 | mg/Kg dry | 4 | U | SW-846 8082A | 10/9/21 | 10/12/21 6:58 | JMB |
| Aroclor-1262 [1] | ND | 0.088 | 0.044 | mg/Kg dry | 4 | U | SW-846 8082A | 10/9/21 | 10/12/21 6:58 | JMB |
| Aroclor-1268 [1] | ND | 0.088 | 0.071 | mg/Kg dry | 4 | U | SW-846 8082A | 10/9/21 | 10/12/21 6:58 | JMB |
| Surrogates | | % Recovery | Recovery Limits | | | Flag/Qual | | | | |
| Decachlorobiphenyl [1] | | 79.7 | 30-150 | | | | | | 10/12/21 6:58 | |
| Decachlorobiphenyl [2] | | 70.4 | 30-150 | | | | | | 10/12/21 6:58 | |
| Tetrachloro-m-xylene [1] | | 81.1 | 30-150 | | | | | | 10/12/21 6:58 | |
| Tetrachloro-m-xylene [2] | | 75.6 | 30-150 | | | | | | 10/12/21 6:58 | |

39 Spruce Street * East Longmeadow, MA 01028 * FAX 413/525-6405 * TEL. 413/525-2332

Project Location: 375 Banfield Road, Portsmouth, N

Sample Description:

Work Order: 21J0244

Date Received: 10/5/2021

Field Sample #: D-10 (0.5-1.5)

Sampled: 10/4/2021 10:40

Sample ID: 21J0244-16

Sample Matrix: Soil

Conventional Chemistry Parameters by EPA/APHA/SW-846 Methods (Total)

| Analyte | Results | RL | Units | Dilution | Flag/Qual | Method | Date Prepared | Date/Time Analyzed | Analyst |
|----------|---------|----|-------|----------|-----------|----------|---------------|--------------------|---------|
| % Solids | 88.7 | | % Wt | 1 | | SM 2540G | 10/8/21 | 10/9/21 12:13 | BMB |

39 Spruce Street * East Longmeadow, MA 01028 * FAX 413/525-6405 * TEL. 413/525-2332

Project Location: 375 Banfield Road, Portsmouth, N Sample Description:

Work Order: 21J0244

Date Received: 10/5/2021

Field Sample #: X-10 (0.25-0.5)

Sampled: 10/4/2021 10:45

Sample ID: 21J0244-17

Sample Matrix: Soil

Polychlorinated Biphenyls with 3540 Soxhlet Extraction

| Analyte | Results | RL | DL | Units | Dilution | Flag/Qual | Method | Date Prepared | Date/Time Analyzed | Analyst |
|--------------------------|------------|------|-----------------|-----------|-----------|-----------|--------------|---------------|--------------------|---------|
| Aroclor-1016 [1] | ND | 0.14 | 0.063 | mg/Kg dry | 4 | U | SW-846 8082A | 10/12/21 | 10/13/21 13:21 | SFM |
| Aroclor-1221 [1] | ND | 0.14 | 0.11 | mg/Kg dry | 4 | U | SW-846 8082A | 10/12/21 | 10/13/21 13:21 | SFM |
| Aroclor-1232 [1] | ND | 0.14 | 0.13 | mg/Kg dry | 4 | U | SW-846 8082A | 10/12/21 | 10/13/21 13:21 | SFM |
| Aroclor-1242 [1] | ND | 0.14 | 0.11 | mg/Kg dry | 4 | U | SW-846 8082A | 10/12/21 | 10/13/21 13:21 | SFM |
| Aroclor-1248 [1] | ND | 0.14 | 0.049 | mg/Kg dry | 4 | U | SW-846 8082A | 10/12/21 | 10/13/21 13:21 | SFM |
| Aroclor-1254 [1] | 0.45 | 0.14 | 0.056 | mg/Kg dry | 4 | | SW-846 8082A | 10/12/21 | 10/13/21 13:21 | SFM |
| Aroclor-1260 [1] | 0.21 | 0.14 | 0.077 | mg/Kg dry | 4 | | SW-846 8082A | 10/12/21 | 10/13/21 13:21 | SFM |
| Aroclor-1262 [1] | ND | 0.14 | 0.070 | mg/Kg dry | 4 | U | SW-846 8082A | 10/12/21 | 10/13/21 13:21 | SFM |
| Aroclor-1268 [1] | 0.61 | 0.14 | 0.11 | mg/Kg dry | 4 | | SW-846 8082A | 10/12/21 | 10/13/21 13:21 | SFM |
| Surrogates | % Recovery | | Recovery Limits | | Flag/Qual | | | | | |
| Decachlorobiphenyl [1] | 205 | * | 30-150 | | S-24 | | | | 10/13/21 13:21 | |
| Decachlorobiphenyl [2] | 199 | * | 30-150 | | S-24 | | | | 10/13/21 13:21 | |
| Tetrachloro-m-xylene [1] | 72.3 | | 30-150 | | | | | | 10/13/21 13:21 | |
| Tetrachloro-m-xylene [2] | 55.8 | | 30-150 | | | | | | 10/13/21 13:21 | |

39 Spruce Street * East Longmeadow, MA 01028 * FAX 413/525-6405 * TEL. 413/525-2332

Project Location: 375 Banfield Road, Portsmouth, N

Sample Description:

Work Order: 21J0244

Date Received: 10/5/2021

Field Sample #: X-10 (0.25-0.5)

Sampled: 10/4/2021 10:45

Sample ID: 21J0244-17

Sample Matrix: Soil

Conventional Chemistry Parameters by EPA/APHA/SW-846 Methods (Total)

| Analyte | Results | RL | Units | Dilution | Flag/Qual | Method | Date Prepared | Date/Time Analyzed | Analyst |
|----------|---------|----|-------|----------|-----------|----------|---------------|--------------------|---------|
| % Solids | 57.1 | | % Wt | 1 | | SM 2540G | 10/8/21 | 10/9/21 12:13 | BMB |

39 Spruce Street * East Longmeadow, MA 01028 * FAX 413/525-6405 * TEL. 413/525-2332

Project Location: 375 Banfield Road, Portsmouth, N Sample Description:

Work Order: 21J0244

Date Received: 10/5/2021

Field Sample #: X-10 (0.5-1.5)

Sampled: 10/4/2021 10:50

Sample ID: 21J0244-18

Sample Matrix: Soil

Polychlorinated Biphenyls with 3540 Soxhlet Extraction

| Analyte | Results | RL | DL | Units | Dilution | Flag/Qual | Method | Date Prepared | Date/Time Analyzed | Analyst |
|--------------------------|---------|------------|-----------------|-----------|----------|-----------|--------------|---------------|--------------------|---------|
| Aroclor-1016 [1] | ND | 0.13 | 0.061 | mg/Kg dry | 4 | U | SW-846 8082A | 10/9/21 | 10/12/21 7:34 | JMB |
| Aroclor-1221 [1] | ND | 0.13 | 0.10 | mg/Kg dry | 4 | U | SW-846 8082A | 10/9/21 | 10/12/21 7:34 | JMB |
| Aroclor-1232 [1] | ND | 0.13 | 0.12 | mg/Kg dry | 4 | U | SW-846 8082A | 10/9/21 | 10/12/21 7:34 | JMB |
| Aroclor-1242 [1] | ND | 0.13 | 0.10 | mg/Kg dry | 4 | U | SW-846 8082A | 10/9/21 | 10/12/21 7:34 | JMB |
| Aroclor-1248 [1] | 0.052 | 0.13 | 0.047 | mg/Kg dry | 4 | J | SW-846 8082A | 10/9/21 | 10/12/21 7:34 | JMB |
| Aroclor-1254 [2] | 0.16 | 0.13 | 0.054 | mg/Kg dry | 4 | | SW-846 8082A | 10/9/21 | 10/12/21 7:34 | JMB |
| Aroclor-1260 [1] | ND | 0.13 | 0.074 | mg/Kg dry | 4 | U | SW-846 8082A | 10/9/21 | 10/12/21 7:34 | JMB |
| Aroclor-1262 [1] | ND | 0.13 | 0.067 | mg/Kg dry | 4 | U | SW-846 8082A | 10/9/21 | 10/12/21 7:34 | JMB |
| Aroclor-1268 [1] | ND | 0.13 | 0.11 | mg/Kg dry | 4 | U | SW-846 8082A | 10/9/21 | 10/12/21 7:34 | JMB |
| Surrogates | | % Recovery | Recovery Limits | | | Flag/Qual | | | | |
| Decachlorobiphenyl [1] | | 46.5 | 30-150 | | | | | | 10/12/21 7:34 | |
| Decachlorobiphenyl [2] | | 43.1 | 30-150 | | | | | | 10/12/21 7:34 | |
| Tetrachloro-m-xylene [1] | | 46.4 | 30-150 | | | | | | 10/12/21 7:34 | |
| Tetrachloro-m-xylene [2] | | 44.1 | 30-150 | | | | | | 10/12/21 7:34 | |

39 Spruce Street * East Longmeadow, MA 01028 * FAX 413/525-6405 * TEL. 413/525-2332

Project Location: 375 Banfield Road, Portsmouth, N

Sample Description:

Work Order: 21J0244

Date Received: 10/5/2021

Field Sample #: X-10 (0.5-1.5)

Sampled: 10/4/2021 10:50

Sample ID: 21J0244-18

Sample Matrix: Soil

Conventional Chemistry Parameters by EPA/APHA/SW-846 Methods (Total)

| Analyte | Results | RL | Units | Dilution | Flag/Qual | Method | Date Prepared | Date/Time Analyzed | Analyst |
|----------|---------|----|-------|----------|-----------|----------|---------------|--------------------|---------|
| % Solids | 57.1 | | % Wt | 1 | | SM 2540G | 10/8/21 | 10/9/21 12:13 | BMB |

39 Spruce Street * East Longmeadow, MA 01028 * FAX 413/525-6405 * TEL. 413/525-2332

Project Location: 375 Banfield Road, Portsmouth, N Sample Description:

Work Order: 21J0244

Date Received: 10/5/2021

Field Sample #: X-8 (0.25-0.5)

Sampled: 10/4/2021 10:55

Sample ID: 21J0244-19

Sample Matrix: Soil

Polychlorinated Biphenyls with 3540 Soxhlet Extraction

| Analyte | Results | RL | DL | Units | Dilution | Flag/Qual | Method | Date Prepared | Date/Time Analyzed | Analyst |
|--------------------------|---------|------------|-----------------|-----------|----------|-----------|--------------|---------------|--------------------|---------|
| Aroclor-1016 [1] | ND | 0.12 | 0.054 | mg/Kg dry | 4 | U | SW-846 8082A | 10/12/21 | 10/13/21 13:38 | SFM |
| Aroclor-1221 [1] | ND | 0.12 | 0.091 | mg/Kg dry | 4 | U | SW-846 8082A | 10/12/21 | 10/13/21 13:38 | SFM |
| Aroclor-1232 [1] | ND | 0.12 | 0.11 | mg/Kg dry | 4 | U | SW-846 8082A | 10/12/21 | 10/13/21 13:38 | SFM |
| Aroclor-1242 [1] | ND | 0.12 | 0.091 | mg/Kg dry | 4 | U | SW-846 8082A | 10/12/21 | 10/13/21 13:38 | SFM |
| Aroclor-1248 [1] | ND | 0.12 | 0.042 | mg/Kg dry | 4 | U | SW-846 8082A | 10/12/21 | 10/13/21 13:38 | SFM |
| Aroclor-1254 [2] | 0.34 | 0.12 | 0.048 | mg/Kg dry | 4 | | SW-846 8082A | 10/12/21 | 10/13/21 13:38 | SFM |
| Aroclor-1260 [2] | 0.15 | 0.12 | 0.067 | mg/Kg dry | 4 | | SW-846 8082A | 10/12/21 | 10/13/21 13:38 | SFM |
| Aroclor-1262 [1] | ND | 0.12 | 0.061 | mg/Kg dry | 4 | U | SW-846 8082A | 10/12/21 | 10/13/21 13:38 | SFM |
| Aroclor-1268 [1] | 0.12 | 0.12 | 0.097 | mg/Kg dry | 4 | J | SW-846 8082A | 10/12/21 | 10/13/21 13:38 | SFM |
| Surrogates | | % Recovery | Recovery Limits | | | Flag/Qual | | | | |
| Decachlorobiphenyl [1] | | 96.1 | 30-150 | | | | | | 10/13/21 13:38 | |
| Decachlorobiphenyl [2] | | 119 | 30-150 | | | | | | 10/13/21 13:38 | |
| Tetrachloro-m-xylene [1] | | 69.6 | 30-150 | | | | | | 10/13/21 13:38 | |
| Tetrachloro-m-xylene [2] | | 53.7 | 30-150 | | | | | | 10/13/21 13:38 | |

39 Spruce Street * East Longmeadow, MA 01028 * FAX 413/525-6405 * TEL. 413/525-2332

Project Location: 375 Banfield Road, Portsmouth, N

Sample Description:

Work Order: 21J0244

Date Received: 10/5/2021

Field Sample #: X-8 (0.25-0.5)

Sampled: 10/4/2021 10:55

Sample ID: 21J0244-19

Sample Matrix: Soil

Conventional Chemistry Parameters by EPA/PHA/SW-846 Methods (Total)

| Analyte | Results | RL | Units | Dilution | Flag/Qual | Method | Date Prepared | Date/Time Analyzed | Analyst |
|----------|---------|----|-------|----------|-----------|----------|---------------|--------------------|---------|
| % Solids | 66.1 | | % Wt | 1 | | SM 2540G | 10/8/21 | 10/9/21 12:14 | BMB |

39 Spruce Street * East Longmeadow, MA 01028 * FAX 413/525-6405 * TEL. 413/525-2332

Project Location: 375 Banfield Road, Portsmouth, N

Sample Description:

Work Order: 21J0244

Date Received: 10/5/2021

Field Sample #: X-8 (0.5-1.5)

Sampled: 10/4/2021 11:00

Sample ID: 21J0244-20

Sample Matrix: Soil

Polychlorinated Biphenyls with 3540 Soxhlet Extraction

| Analyte | Results | RL | DL | Units | Dilution | Flag/Qual | Method | Date Prepared | Date/Time Analyzed | Analyst |
|--------------------------|---------|------------|-----------------|-----------|----------|-----------|--------------|---------------|--------------------|---------|
| Aroclor-1016 [1] | ND | 0.13 | 0.057 | mg/Kg dry | 4 | U | SW-846 8082A | 10/12/21 | 10/13/21 13:56 | SFM |
| Aroclor-1221 [1] | ND | 0.13 | 0.095 | mg/Kg dry | 4 | U | SW-846 8082A | 10/12/21 | 10/13/21 13:56 | SFM |
| Aroclor-1232 [1] | ND | 0.13 | 0.11 | mg/Kg dry | 4 | U | SW-846 8082A | 10/12/21 | 10/13/21 13:56 | SFM |
| Aroclor-1242 [1] | ND | 0.13 | 0.095 | mg/Kg dry | 4 | U | SW-846 8082A | 10/12/21 | 10/13/21 13:56 | SFM |
| Aroclor-1248 [1] | ND | 0.13 | 0.044 | mg/Kg dry | 4 | U | SW-846 8082A | 10/12/21 | 10/13/21 13:56 | SFM |
| Aroclor-1254 [1] | 0.22 | 0.13 | 0.051 | mg/Kg dry | 4 | | SW-846 8082A | 10/12/21 | 10/13/21 13:56 | SFM |
| Aroclor-1260 [1] | ND | 0.13 | 0.070 | mg/Kg dry | 4 | U | SW-846 8082A | 10/12/21 | 10/13/21 13:56 | SFM |
| Aroclor-1262 [1] | ND | 0.13 | 0.063 | mg/Kg dry | 4 | U | SW-846 8082A | 10/12/21 | 10/13/21 13:56 | SFM |
| Aroclor-1268 [1] | 0.14 | 0.13 | 0.10 | mg/Kg dry | 4 | | SW-846 8082A | 10/12/21 | 10/13/21 13:56 | SFM |
| Surrogates | | % Recovery | Recovery Limits | | | Flag/Qual | | | | |
| Decachlorobiphenyl [1] | | 118 | 30-150 | | | | | | 10/13/21 13:56 | |
| Decachlorobiphenyl [2] | | 122 | 30-150 | | | | | | 10/13/21 13:56 | |
| Tetrachloro-m-xylene [1] | | 77.3 | 30-150 | | | | | | 10/13/21 13:56 | |
| Tetrachloro-m-xylene [2] | | 58.1 | 30-150 | | | | | | 10/13/21 13:56 | |

39 Spruce Street * East Longmeadow, MA 01028 * FAX 413/525-6405 * TEL. 413/525-2332

Project Location: 375 Banfield Road, Portsmouth, N

Sample Description:

Work Order: 21J0244

Date Received: 10/5/2021

Field Sample #: X-8 (0.5-1.5)

Sampled: 10/4/2021 11:00

Sample ID: 21J0244-20

Sample Matrix: Soil

Conventional Chemistry Parameters by EPA/PHA/SW-846 Methods (Total)

| Analyte | Results | RL | Units | Dilution | Flag/Qual | Method | Date Prepared | Date/Time Analyzed | Analyst |
|----------|---------|----|-------|----------|-----------|----------|---------------|--------------------|---------|
| % Solids | 63.1 | | % Wt | 1 | | SM 2540G | 10/8/21 | 10/9/21 12:14 | BMB |

39 Spruce Street * East Longmeadow, MA 01028 * FAX 413/525-6405 * TEL. 413/525-2332

Sample Extraction Data
Prep Method: % Solids Analytical Method: SM 2540G

| Lab Number [Field ID] | Batch | Date |
|------------------------------|---------|----------|
| 21J0244-01 [X-14 (0.25-0.5)] | B292079 | 10/08/21 |
| 21J0244-02 [X-14 (0.5-1.5)] | B292079 | 10/08/21 |
| 21J0244-03 [Y-13 (0.25-0.5)] | B292079 | 10/08/21 |
| 21J0244-04 [Y-13 (0.5-1.5)] | B292079 | 10/08/21 |
| 21J0244-05 [Z-10 (0.25-0.5)] | B292079 | 10/08/21 |
| 21J0244-06 [Z-10 (0.5-1.5)] | B292079 | 10/08/21 |
| 21J0244-07 [Y-11 (0.25-0.5)] | B292079 | 10/08/21 |
| 21J0244-08 [Y-11 (0.5-1.5)] | B292079 | 10/08/21 |
| 21J0244-09 [X-12 (0.25-0.5)] | B292079 | 10/08/21 |
| 21J0244-10 [X-12 (0.5-1.5)] | B292079 | 10/08/21 |
| 21J0244-11 [Z-12 (0.25-0.5)] | B292079 | 10/08/21 |
| 21J0244-12 [Z-12 (0.5-1.5)] | B292079 | 10/08/21 |
| 21J0244-13 [II-2 (0.25-0.5)] | B292079 | 10/08/21 |
| 21J0244-14 [II-2 (0.5-1.5)] | B292079 | 10/08/21 |
| 21J0244-15 [D-10 (0.25-0.5)] | B292079 | 10/08/21 |
| 21J0244-16 [D-10 (0.5-1.5)] | B292079 | 10/08/21 |
| 21J0244-17 [X-10 (0.25-0.5)] | B292079 | 10/08/21 |
| 21J0244-18 [X-10 (0.5-1.5)] | B292079 | 10/08/21 |
| 21J0244-19 [X-8 (0.25-0.5)] | B292079 | 10/08/21 |
| 21J0244-20 [X-8 (0.5-1.5)] | B292079 | 10/08/21 |

Prep Method: SW-846 3540C Analytical Method: SW-846 8082A

| Lab Number [Field ID] | Batch | Initial [g] | Final [mL] | Date |
|------------------------------|---------|-------------|------------|----------|
| 21J0244-01 [X-14 (0.25-0.5)] | B292091 | 10.1 | 10.0 | 10/09/21 |
| 21J0244-02 [X-14 (0.5-1.5)] | B292091 | 10.1 | 10.0 | 10/09/21 |
| 21J0244-03 [Y-13 (0.25-0.5)] | B292091 | 10.0 | 10.0 | 10/09/21 |
| 21J0244-04 [Y-13 (0.5-1.5)] | B292091 | 10.1 | 10.0 | 10/09/21 |
| 21J0244-05 [Z-10 (0.25-0.5)] | B292091 | 10.0 | 10.0 | 10/09/21 |
| 21J0244-06 [Z-10 (0.5-1.5)] | B292091 | 10.4 | 10.0 | 10/09/21 |
| 21J0244-08 [Y-11 (0.5-1.5)] | B292091 | 10.2 | 10.0 | 10/09/21 |
| 21J0244-09 [X-12 (0.25-0.5)] | B292091 | 10.2 | 10.0 | 10/09/21 |
| 21J0244-10 [X-12 (0.5-1.5)] | B292091 | 10.0 | 10.0 | 10/09/21 |
| 21J0244-13 [II-2 (0.25-0.5)] | B292091 | 10.3 | 10.0 | 10/09/21 |
| 21J0244-14 [II-2 (0.5-1.5)] | B292091 | 10.3 | 10.0 | 10/09/21 |
| 21J0244-15 [D-10 (0.25-0.5)] | B292091 | 10.2 | 10.0 | 10/09/21 |
| 21J0244-16 [D-10 (0.5-1.5)] | B292091 | 10.2 | 10.0 | 10/09/21 |
| 21J0244-18 [X-10 (0.5-1.5)] | B292091 | 10.4 | 10.0 | 10/09/21 |

Prep Method: SW-846 3540C Analytical Method: SW-846 8082A

| Lab Number [Field ID] | Batch | Initial [g] | Final [mL] | Date |
|---------------------------------|---------|-------------|------------|----------|
| 21J0244-07RE1 [Y-11 (0.25-0.5)] | B292257 | 10.0 | 10.0 | 10/12/21 |
| 21J0244-11RE1 [Z-12 (0.25-0.5)] | B292257 | 10.0 | 10.0 | 10/12/21 |
| 21J0244-12RE1 [Z-12 (0.5-1.5)] | B292257 | 10.0 | 10.0 | 10/12/21 |
| 21J0244-17RE1 [X-10 (0.25-0.5)] | B292257 | 10.0 | 10.0 | 10/12/21 |
| 21J0244-19RE1 [X-8 (0.25-0.5)] | B292257 | 10.0 | 10.0 | 10/12/21 |
| 21J0244-20RE1 [X-8 (0.5-1.5)] | B292257 | 10.0 | 10.0 | 10/12/21 |

39 Spruce Street * East Longmeadow, MA 01028 * FAX 413/525-6405 * TEL. 413/525-2332

QUALITY CONTROL
Polychlorinated Biphenyls with 3540 Soxhlet Extraction - Quality Control

| Analyte | Result | Reporting Limit | Units | Spike Level | Source Result | %REC | %REC Limits | RPD | RPD Limit | Notes |
|---------------------------------------|--------|-----------------|-----------|-------------|---------------|------|-------------|------|-----------|-------|
| Batch B292091 - SW-846 3540C | | | | | | | | | | |
| Blank (B292091-BLK1) | | | | | | | | | | |
| Prepared: 10/09/21 Analyzed: 10/12/21 | | | | | | | | | | |
| Aroclor-1016 | ND | 0.020 | mg/Kg wet | | | | | | | U |
| Aroclor-1016 [2C] | ND | 0.020 | mg/Kg wet | | | | | | | U |
| Aroclor-1221 | ND | 0.020 | mg/Kg wet | | | | | | | U |
| Aroclor-1221 [2C] | ND | 0.020 | mg/Kg wet | | | | | | | U |
| Aroclor-1232 | ND | 0.020 | mg/Kg wet | | | | | | | U |
| Aroclor-1232 [2C] | ND | 0.020 | mg/Kg wet | | | | | | | U |
| Aroclor-1242 | ND | 0.020 | mg/Kg wet | | | | | | | U |
| Aroclor-1242 [2C] | ND | 0.020 | mg/Kg wet | | | | | | | U |
| Aroclor-1248 | ND | 0.020 | mg/Kg wet | | | | | | | U |
| Aroclor-1248 [2C] | ND | 0.020 | mg/Kg wet | | | | | | | U |
| Aroclor-1254 | ND | 0.020 | mg/Kg wet | | | | | | | U |
| Aroclor-1254 [2C] | ND | 0.020 | mg/Kg wet | | | | | | | U |
| Aroclor-1260 | ND | 0.020 | mg/Kg wet | | | | | | | U |
| Aroclor-1260 [2C] | ND | 0.020 | mg/Kg wet | | | | | | | U |
| Aroclor-1262 | ND | 0.020 | mg/Kg wet | | | | | | | U |
| Aroclor-1262 [2C] | ND | 0.020 | mg/Kg wet | | | | | | | U |
| Aroclor-1268 | ND | 0.020 | mg/Kg wet | | | | | | | U |
| Aroclor-1268 [2C] | ND | 0.020 | mg/Kg wet | | | | | | | U |
| Surrogate: Decachlorobiphenyl | 0.164 | | mg/Kg wet | 0.200 | | 82.1 | 30-150 | | | |
| Surrogate: Decachlorobiphenyl [2C] | 0.142 | | mg/Kg wet | 0.200 | | 71.1 | 30-150 | | | |
| Surrogate: Tetrachloro-m-xylene | 0.174 | | mg/Kg wet | 0.200 | | 86.8 | 30-150 | | | |
| Surrogate: Tetrachloro-m-xylene [2C] | 0.157 | | mg/Kg wet | 0.200 | | 78.7 | 30-150 | | | |
| LCS (B292091-BS1) | | | | | | | | | | |
| Prepared: 10/09/21 Analyzed: 10/12/21 | | | | | | | | | | |
| Aroclor-1016 | 0.18 | 0.020 | mg/Kg wet | 0.200 | | 89.1 | 40-140 | | | |
| Aroclor-1016 [2C] | 0.16 | 0.020 | mg/Kg wet | 0.200 | | 77.8 | 40-140 | | | |
| Aroclor-1260 | 0.19 | 0.020 | mg/Kg wet | 0.200 | | 92.8 | 40-140 | | | |
| Aroclor-1260 [2C] | 0.16 | 0.020 | mg/Kg wet | 0.200 | | 81.3 | 40-140 | | | |
| Surrogate: Decachlorobiphenyl | 0.193 | | mg/Kg wet | 0.200 | | 96.5 | 30-150 | | | |
| Surrogate: Decachlorobiphenyl [2C] | 0.169 | | mg/Kg wet | 0.200 | | 84.3 | 30-150 | | | |
| Surrogate: Tetrachloro-m-xylene | 0.198 | | mg/Kg wet | 0.200 | | 98.9 | 30-150 | | | |
| Surrogate: Tetrachloro-m-xylene [2C] | 0.179 | | mg/Kg wet | 0.200 | | 89.7 | 30-150 | | | |
| LCS Dup (B292091-BSD1) | | | | | | | | | | |
| Prepared: 10/09/21 Analyzed: 10/12/21 | | | | | | | | | | |
| Aroclor-1016 | 0.18 | 0.020 | mg/Kg wet | 0.200 | | 87.9 | 40-140 | 1.43 | 30 | |
| Aroclor-1016 [2C] | 0.15 | 0.020 | mg/Kg wet | 0.200 | | 77.0 | 40-140 | 1.09 | 30 | |
| Aroclor-1260 | 0.18 | 0.020 | mg/Kg wet | 0.200 | | 91.2 | 40-140 | 1.71 | 30 | |
| Aroclor-1260 [2C] | 0.16 | 0.020 | mg/Kg wet | 0.200 | | 78.6 | 40-140 | 3.39 | 30 | |
| Surrogate: Decachlorobiphenyl | 0.186 | | mg/Kg wet | 0.200 | | 92.8 | 30-150 | | | |
| Surrogate: Decachlorobiphenyl [2C] | 0.161 | | mg/Kg wet | 0.200 | | 80.6 | 30-150 | | | |
| Surrogate: Tetrachloro-m-xylene | 0.189 | | mg/Kg wet | 0.200 | | 94.6 | 30-150 | | | |
| Surrogate: Tetrachloro-m-xylene [2C] | 0.171 | | mg/Kg wet | 0.200 | | 85.4 | 30-150 | | | |

39 Spruce Street * East Longmeadow, MA 01028 * FAX 413/525-6405 * TEL. 413/525-2332

QUALITY CONTROL
Polychlorinated Biphenyls with 3540 Soxhlet Extraction - Quality Control

| Analyte | Result | Reporting Limit | Units | Spike Level | Source Result | %REC | %REC Limits | RPD | RPD Limit | Notes |
|--|--------|-----------------|---------------------------------------|-------------|---------------------------------------|------|-------------|-------|-----------|-------|
| Batch B292091 - SW-846 3540C | | | | | | | | | | |
| Matrix Spike (B292091-MS1) | | | | | | | | | | |
| | | | Source: 21J0244-01 | | Prepared: 10/09/21 Analyzed: 10/12/21 | | | | | |
| Aroclor-1016 | 0.63 | 0.22 | mg/Kg dry | 0.544 | ND | 116 | 40-140 | | | |
| Aroclor-1016 [2C] | 0.62 | 0.22 | mg/Kg dry | 0.544 | ND | 114 | 40-140 | | | |
| Aroclor-1260 | 1.0 | 0.22 | mg/Kg dry | 0.544 | 0.35 | 125 | 40-140 | | | |
| Aroclor-1260 [2C] | 0.95 | 0.22 | mg/Kg dry | 0.544 | 0.36 | 107 | 40-140 | | | |
| Surrogate: Decachlorobiphenyl | 0.518 | | mg/Kg dry | 0.544 | | 95.3 | 30-150 | | | |
| Surrogate: Decachlorobiphenyl [2C] | 0.486 | | mg/Kg dry | 0.544 | | 89.4 | 30-150 | | | |
| Surrogate: Tetrachloro-m-xylene | 0.495 | | mg/Kg dry | 0.544 | | 91.1 | 30-150 | | | |
| Surrogate: Tetrachloro-m-xylene [2C] | 0.454 | | mg/Kg dry | 0.544 | | 83.5 | 30-150 | | | |
| Matrix Spike Dup (B292091-MSD1) | | | | | | | | | | |
| | | | Source: 21J0244-01 | | Prepared: 10/09/21 Analyzed: 10/12/21 | | | | | |
| Aroclor-1016 | 0.64 | 0.22 | mg/Kg dry | 0.549 | ND | 116 | 40-140 | 0.801 | 50 | |
| Aroclor-1016 [2C] | 0.50 | 0.22 | mg/Kg dry | 0.549 | ND | 90.3 | 40-140 | 22.2 | 50 | |
| Aroclor-1260 | 0.95 | 0.22 | mg/Kg dry | 0.549 | 0.35 | 109 | 40-140 | 8.26 | 50 | |
| Aroclor-1260 [2C] | 0.92 | 0.22 | mg/Kg dry | 0.549 | 0.36 | 102 | 40-140 | 2.41 | 50 | |
| Surrogate: Decachlorobiphenyl | 0.526 | | mg/Kg dry | 0.549 | | 95.9 | 30-150 | | | |
| Surrogate: Decachlorobiphenyl [2C] | 0.562 | | mg/Kg dry | 0.549 | | 102 | 30-150 | | | |
| Surrogate: Tetrachloro-m-xylene | 0.473 | | mg/Kg dry | 0.549 | | 86.2 | 30-150 | | | |
| Surrogate: Tetrachloro-m-xylene [2C] | 0.426 | | mg/Kg dry | 0.549 | | 77.7 | 30-150 | | | |
| Batch B292257 - SW-846 3540C | | | | | | | | | | |
| Blank (B292257-BLK1) | | | | | | | | | | |
| | | | Prepared: 10/12/21 Analyzed: 10/13/21 | | | | | | | |
| Aroclor-1016 | ND | 0.020 | mg/Kg wet | | | | | | | U |
| Aroclor-1016 [2C] | ND | 0.020 | mg/Kg wet | | | | | | | U |
| Aroclor-1221 | ND | 0.020 | mg/Kg wet | | | | | | | U |
| Aroclor-1221 [2C] | ND | 0.020 | mg/Kg wet | | | | | | | U |
| Aroclor-1232 | ND | 0.020 | mg/Kg wet | | | | | | | U |
| Aroclor-1232 [2C] | ND | 0.020 | mg/Kg wet | | | | | | | U |
| Aroclor-1242 | ND | 0.020 | mg/Kg wet | | | | | | | U |
| Aroclor-1242 [2C] | ND | 0.020 | mg/Kg wet | | | | | | | U |
| Aroclor-1248 | ND | 0.020 | mg/Kg wet | | | | | | | U |
| Aroclor-1248 [2C] | ND | 0.020 | mg/Kg wet | | | | | | | U |
| Aroclor-1254 | ND | 0.020 | mg/Kg wet | | | | | | | U |
| Aroclor-1254 [2C] | ND | 0.020 | mg/Kg wet | | | | | | | U |
| Aroclor-1260 | ND | 0.020 | mg/Kg wet | | | | | | | U |
| Aroclor-1260 [2C] | ND | 0.020 | mg/Kg wet | | | | | | | U |
| Aroclor-1262 | ND | 0.020 | mg/Kg wet | | | | | | | U |
| Aroclor-1262 [2C] | ND | 0.020 | mg/Kg wet | | | | | | | U |
| Aroclor-1268 | ND | 0.020 | mg/Kg wet | | | | | | | U |
| Aroclor-1268 [2C] | ND | 0.020 | mg/Kg wet | | | | | | | U |
| Surrogate: Decachlorobiphenyl | 0.197 | | mg/Kg wet | 0.196 | | 100 | 30-150 | | | |
| Surrogate: Decachlorobiphenyl [2C] | 0.184 | | mg/Kg wet | 0.196 | | 93.7 | 30-150 | | | |
| Surrogate: Tetrachloro-m-xylene | 0.183 | | mg/Kg wet | 0.196 | | 93.2 | 30-150 | | | |
| Surrogate: Tetrachloro-m-xylene [2C] | 0.148 | | mg/Kg wet | 0.196 | | 75.7 | 30-150 | | | |

39 Spruce Street * East Longmeadow, MA 01028 * FAX 413/525-6405 * TEL. 413/525-2332

QUALITY CONTROL
Polychlorinated Biphenyls with 3540 Soxhlet Extraction - Quality Control

| Analyte | Result | Reporting Limit | Units | Spike Level | Source Result | %REC Limits | RPD | RPD Limit | Notes |
|--------------------------------------|--------|--------------------|-----------|----------------|---------------------------------------|----------------|--------|--------------|-------|
| Batch B292257 - SW-846 3540C | | | | | | | | | |
| LCS (B292257-BS1) | | | | | Prepared: 10/12/21 Analyzed: 10/13/21 | | | | |
| Aroclor-1016 | 0.18 | 0.020 | mg/Kg wet | 0.200 | | 87.9 | 40-140 | | |
| Aroclor-1016 [2C] | 0.14 | 0.020 | mg/Kg wet | 0.200 | | 68.6 | 40-140 | | |
| Aroclor-1260 | 0.18 | 0.020 | mg/Kg wet | 0.200 | | 88.3 | 40-140 | | |
| Aroclor-1260 [2C] | 0.15 | 0.020 | mg/Kg wet | 0.200 | | 76.1 | 40-140 | | |
| Surrogate: Decachlorobiphenyl | 0.199 | | mg/Kg wet | 0.200 | | 99.5 | 30-150 | | |
| Surrogate: Decachlorobiphenyl [2C] | 0.186 | | mg/Kg wet | 0.200 | | 92.9 | 30-150 | | |
| Surrogate: Tetrachloro-m-xylene | 0.171 | | mg/Kg wet | 0.200 | | 85.4 | 30-150 | | |
| Surrogate: Tetrachloro-m-xylene [2C] | 0.138 | | mg/Kg wet | 0.200 | | 68.9 | 30-150 | | |
| LCS Dup (B292257-BSD1) | | | | | Prepared: 10/12/21 Analyzed: 10/13/21 | | | | |
| Aroclor-1016 | 0.19 | 0.020 | mg/Kg wet | 0.200 | | 93.1 | 40-140 | 5.71 | 30 |
| Aroclor-1016 [2C] | 0.14 | 0.020 | mg/Kg wet | 0.200 | | 72.2 | 40-140 | 5.11 | 30 |
| Aroclor-1260 | 0.18 | 0.020 | mg/Kg wet | 0.200 | | 88.9 | 40-140 | 0.699 | 30 |
| Aroclor-1260 [2C] | 0.15 | 0.020 | mg/Kg wet | 0.200 | | 76.9 | 40-140 | 1.16 | 30 |
| Surrogate: Decachlorobiphenyl | 0.201 | | mg/Kg wet | 0.200 | | 101 | 30-150 | | |
| Surrogate: Decachlorobiphenyl [2C] | 0.186 | | mg/Kg wet | 0.200 | | 93.0 | 30-150 | | |
| Surrogate: Tetrachloro-m-xylene | 0.188 | | mg/Kg wet | 0.200 | | 94.2 | 30-150 | | |
| Surrogate: Tetrachloro-m-xylene [2C] | 0.151 | | mg/Kg wet | 0.200 | | 75.7 | 30-150 | | |

IDENTIFICATION SUMMARY FOR SINGLE COMPONENT ANALYTES

X-14 (0.25-0.5)

SW-846 8082A

 Lab Sample ID: 21J0244-01 Date(s) Analyzed: 10/12/2021 10/12/2021

Instrument ID (1): _____ Instrument ID (2): _____

GC Column (1): ID: _____ (mm) GC Column (2): ID: _____ (mm)

| ANALYTE | COL | RT | RT WINDOW | | CONCENTRATION | %RPD |
|--------------|-----|-------|-----------|-------|---------------|------|
| | | | FROM | TO | | |
| Aroclor-1248 | 1 | 0.000 | -0.030 | 0.030 | 0.16 | |
| | 2 | 0.000 | -0.030 | 0.030 | 0.19 | 17.1 |
| Aroclor-1254 | 1 | 0.000 | -0.030 | 0.030 | 1.7 | |
| | 2 | 0.000 | -0.030 | 0.030 | 1.8 | 5.7 |
| Aroclor-1260 | 1 | 0.000 | -0.030 | 0.030 | 0.35 | |
| | 2 | 0.000 | -0.030 | 0.030 | 0.36 | 2.8 |
| Aroclor-1268 | 1 | 0.000 | -0.030 | 0.030 | 0.34 | |
| | 2 | 0.000 | -0.030 | 0.030 | 0.24 | 34.5 |

39 Spruce Street * East Longmeadow, MA 01028 * FAX 413/525-6405 * TEL. 413/525-2332

IDENTIFICATION SUMMARY FOR SINGLE COMPONENT ANALYTES

X-14 (0.5-1.5)

SW-846 8082A

 Lab Sample ID: 21J0244-02 Date(s) Analyzed: 10/12/2021 10/12/2021

Instrument ID (1): _____ Instrument ID (2): _____

GC Column (1): ID: _____ (mm) GC Column (2): ID: _____ (mm)

| ANALYTE | COL | RT | RT WINDOW | | CONCENTRATION | %RPD |
|--------------|-----|-------|-----------|-------|---------------|------|
| | | | FROM | TO | | |
| Aroclor-1248 | 1 | 0.000 | -0.030 | 0.030 | 0.17 | |
| | 2 | 0.000 | -0.030 | 0.030 | 0.20 | 16.2 |
| Aroclor-1254 | 1 | 0.000 | -0.030 | 0.030 | 2.0 | |
| | 2 | 0.000 | -0.030 | 0.030 | 2.0 | 0.0 |
| Aroclor-1260 | 1 | 0.000 | -0.030 | 0.030 | 0.24 | |
| | 2 | 0.000 | -0.030 | 0.030 | 0.18 | 28.6 |

39 Spruce Street * East Longmeadow, MA 01028 * FAX 413/525-6405 * TEL. 413/525-2332

IDENTIFICATION SUMMARY FOR SINGLE COMPONENT ANALYTES

Y-13 (0.25-0.5)

SW-846 8082A

 Lab Sample ID: 21J0244-03 Date(s) Analyzed: 10/12/2021 10/12/2021

Instrument ID (1): _____ Instrument ID (2): _____

GC Column (1): ID: _____ (mm) GC Column (2): ID: _____ (mm)

| ANALYTE | COL | RT | RT WINDOW | | CONCENTRATION | %RPD |
|--------------|-----|-------|-----------|-------|---------------|------|
| | | | FROM | TO | | |
| Aroclor-1248 | 1 | 0.000 | -0.030 | 0.030 | 0.098 | |
| | 2 | 0.000 | -0.030 | 0.030 | 0.10 | 2.0 |
| Aroclor-1254 | 1 | 0.000 | -0.030 | 0.030 | 0.25 | |
| | 2 | 0.000 | -0.030 | 0.030 | 0.22 | 12.8 |
| Aroclor-1260 | 1 | 0.000 | -0.030 | 0.030 | 0.15 | |
| | 2 | 0.000 | -0.030 | 0.030 | 0.14 | 6.9 |

39 Spruce Street * East Longmeadow, MA 01028 * FAX 413/525-6405 * TEL. 413/525-2332

IDENTIFICATION SUMMARY FOR SINGLE COMPONENT ANALYTES

Y-13 (0.5-1.5)
SW-846 8082A

 Lab Sample ID: 21J0244-04 Date(s) Analyzed: 10/12/2021 10/12/2021

Instrument ID (1): _____ Instrument ID (2): _____

GC Column (1): ID: (mm) GC Column (2): ID: (mm)

| ANALYTE | COL | RT | RT WINDOW | | CONCENTRATION | %RPD |
|--------------|-----|-------|-----------|-------|---------------|------|
| | | | FROM | TO | | |
| Aroclor-1254 | 1 | 0.000 | -0.030 | 0.030 | 0.48 | |
| | 2 | 0.000 | -0.030 | 0.030 | 0.42 | 13.3 |

IDENTIFICATION SUMMARY FOR SINGLE COMPONENT ANALYTES

Z-10 (0.25-0.5)

SW-846 8082A

 Lab Sample ID: 21J0244-05 Date(s) Analyzed: 10/12/2021 10/12/2021

Instrument ID (1): _____ Instrument ID (2): _____

GC Column (1): ID: _____ (mm) GC Column (2): ID: _____ (mm)

| ANALYTE | COL | RT | RT WINDOW | | CONCENTRATION | %RPD |
|--------------|-----|-------|-----------|-------|---------------|------|
| | | | FROM | TO | | |
| Aroclor-1248 | 1 | 0.000 | -0.030 | 0.030 | 0.090 | |
| | 2 | 0.000 | -0.030 | 0.030 | 0.086 | 4.6 |
| Aroclor-1254 | 1 | 0.000 | -0.030 | 0.030 | 0.36 | |
| | 2 | 0.000 | -0.030 | 0.030 | 0.29 | 21.5 |
| Aroclor-1260 | 1 | 0.000 | -0.030 | 0.030 | 0.15 | |
| | 2 | 0.000 | -0.030 | 0.030 | 0.15 | 0.0 |
| Aroclor-1268 | 1 | 0.000 | -0.030 | 0.030 | 0.11 | |
| | 2 | 0.000 | -0.030 | 0.030 | 0.10 | 9.5 |

39 Spruce Street * East Longmeadow, MA 01028 * FAX 413/525-6405 * TEL. 413/525-2332

IDENTIFICATION SUMMARY FOR SINGLE COMPONENT ANALYTES

Z-10 (0.5-1.5)

SW-846 8082A

 Lab Sample ID: 21J0244-06 Date(s) Analyzed: 10/12/2021 10/12/2021

Instrument ID (1): _____ Instrument ID (2): _____

GC Column (1): ID: _____ (mm) GC Column (2): ID: _____ (mm)

| ANALYTE | COL | RT | RT WINDOW | | CONCENTRATION | %RPD |
|--------------|-----|-------|-----------|-------|---------------|------|
| | | | FROM | TO | | |
| Aroclor-1254 | 1 | 0.000 | -0.030 | 0.030 | 0.21 | |
| | 2 | 0.000 | -0.030 | 0.030 | 0.18 | 15.4 |

39 Spruce Street * East Longmeadow, MA 01028 * FAX 413/525-6405 * TEL. 413/525-2332

IDENTIFICATION SUMMARY FOR SINGLE COMPONENT ANALYTES

Y-11 (0.25-0.5)

SW-846 8082A

 Lab Sample ID: 21J0244-07RE1 Date(s) Analyzed: 10/13/2021 10/13/2021

 Instrument ID (1): ECD10 Instrument ID (2): ECD10

GC Column (1): ID: (mm) GC Column (2): ID: (mm)

| ANALYTE | COL | RT | RT WINDOW | | CONCENTRATION | %RPD |
|--------------|-----|-------|-----------|-------|---------------|------|
| | | | FROM | TO | | |
| Aroclor-1254 | 1 | 0.000 | -0.030 | 0.030 | 0.19 | |
| | 2 | 0.000 | -0.030 | 0.030 | 0.21 | 10.0 |
| Aroclor-1260 | 1 | 0.000 | -0.030 | 0.030 | 0.20 | |
| | 2 | 0.000 | -0.030 | 0.030 | 0.18 | 15.4 |
| Aroclor-1268 | 1 | 0.000 | -0.030 | 0.030 | 0.48 | |
| | 2 | 0.000 | -0.030 | 0.030 | 0.44 | 8.7 |

39 Spruce Street * East Longmeadow, MA 01028 * FAX 413/525-6405 * TEL. 413/525-2332

IDENTIFICATION SUMMARY FOR SINGLE COMPONENT ANALYTES

Y-11 (0.5-1.5)

SW-846 8082A

 Lab Sample ID: 21J0244-08 Date(s) Analyzed: 10/12/2021 10/12/2021

Instrument ID (1): _____ Instrument ID (2): _____

GC Column (1): ID: _____ (mm) GC Column (2): ID: _____ (mm)

| ANALYTE | COL | RT | RT WINDOW | | CONCENTRATION | %RPD |
|--------------|-----|-------|-----------|-------|---------------|------|
| | | | FROM | TO | | |
| Aroclor-1254 | 1 | 0.000 | -0.030 | 0.030 | 0.096 | |
| | 2 | 0.000 | -0.030 | 0.030 | 0.10 | 4.1 |
| Aroclor-1260 | 1 | 0.000 | -0.030 | 0.030 | 0.090 | |
| | 2 | 0.000 | -0.030 | 0.030 | 0.087 | 4.5 |
| Aroclor-1268 | 1 | 0.000 | -0.030 | 0.030 | 0.13 | |
| | 2 | 0.000 | -0.030 | 0.030 | 0.13 | 0.0 |

39 Spruce Street * East Longmeadow, MA 01028 * FAX 413/525-6405 * TEL. 413/525-2332

IDENTIFICATION SUMMARY FOR SINGLE COMPONENT ANALYTES

X-12 (0.25-0.5)

SW-846 8082A

 Lab Sample ID: 21J0244-09 Date(s) Analyzed: 10/12/2021 10/12/2021

Instrument ID (1): _____ Instrument ID (2): _____

GC Column (1): ID: (mm) GC Column (2): ID: (mm)

| ANALYTE | COL | RT | RT WINDOW | | CONCENTRATION | %RPD |
|--------------|-----|-------|-----------|-------|---------------|------|
| | | | FROM | TO | | |
| Aroclor-1248 | 1 | 0.000 | -0.030 | 0.030 | 0.064 | |
| | 2 | 0.000 | -0.030 | 0.030 | 0.065 | 1.6 |
| Aroclor-1254 | 1 | 0.000 | -0.030 | 0.030 | 0.13 | |
| | 2 | 0.000 | -0.030 | 0.030 | 0.099 | 27.1 |
| Aroclor-1268 | 1 | 0.000 | -0.030 | 0.030 | 0.11 | |
| | 2 | 0.000 | -0.030 | 0.030 | 0.096 | 13.6 |

39 Spruce Street * East Longmeadow, MA 01028 * FAX 413/525-6405 * TEL. 413/525-2332

IDENTIFICATION SUMMARY FOR SINGLE COMPONENT ANALYTES

X-12 (0.5-1.5)

SW-846 8082A

 Lab Sample ID: 21J0244-10 Date(s) Analyzed: 10/12/2021 10/12/2021

Instrument ID (1): _____ Instrument ID (2): _____

GC Column (1): ID: _____ (mm) GC Column (2): ID: _____ (mm)

| ANALYTE | COL | RT | RT WINDOW | | CONCENTRATION | %RPD |
|--------------|-----|-------|-----------|-------|---------------|------|
| | | | FROM | TO | | |
| Aroclor-1248 | 1 | 0.000 | -0.030 | 0.030 | 0.059 | |
| | 2 | 0.000 | -0.030 | 0.030 | 0.063 | 6.6 |
| Aroclor-1254 | 1 | 0.000 | -0.030 | 0.030 | 0.12 | |
| | 2 | 0.000 | -0.030 | 0.030 | 0.092 | 26.4 |

IDENTIFICATION SUMMARY FOR SINGLE COMPONENT ANALYTES

Z-12 (0.25-0.5)

SW-846 8082A

Lab Sample ID: 21J0244-11RE1 Date(s) Analyzed: 10/13/2021 10/13/2021
 Instrument ID (1): ECD10 Instrument ID (2): ECD10
 GC Column (1): ID: (mm) GC Column (2): ID: (mm)

| ANALYTE | COL | RT | RT WINDOW | | CONCENTRATION | %RPD |
|--------------|-----|-------|-----------|-------|---------------|------|
| | | | FROM | TO | | |
| Aroclor-1254 | 1 | 0.000 | -0.030 | 0.030 | 0.20 | |
| | 2 | 0.000 | -0.030 | 0.030 | 0.25 | 22.2 |
| Aroclor-1260 | 1 | 0.000 | -0.030 | 0.030 | 0.21 | |
| | 2 | 0.000 | -0.030 | 0.030 | 0.14 | 40.0 |
| Aroclor-1268 | 1 | 0.000 | -0.030 | 0.030 | 0.19 | |
| | 2 | 0.000 | -0.030 | 0.030 | 0.17 | 16.2 |

39 Spruce Street * East Longmeadow, MA 01028 * FAX 413/525-6405 * TEL. 413/525-2332

IDENTIFICATION SUMMARY FOR SINGLE COMPONENT ANALYTES

Z-12 (0.5-1.5)

SW-846 8082A

 Lab Sample ID: 21J0244-12RE1 Date(s) Analyzed: 10/13/2021 10/13/2021

 Instrument ID (1): ECD10 Instrument ID (2): ECD10

GC Column (1): ID: (mm) GC Column (2): ID: (mm)

| ANALYTE | COL | RT | RT WINDOW | | CONCENTRATION | %RPD |
|--------------|-----|-------|-----------|-------|---------------|------|
| | | | FROM | TO | | |
| Aroclor-1254 | 1 | 0.000 | -0.030 | 0.030 | 0.27 | |
| | 2 | 0.000 | -0.030 | 0.030 | 0.35 | 25.8 |
| Aroclor-1260 | 1 | 0.000 | -0.030 | 0.030 | 0.19 | |
| | 2 | 0.000 | -0.030 | 0.030 | 0.16 | 17.1 |
| Aroclor-1268 | 1 | 0.000 | -0.030 | 0.030 | 0.17 | |
| | 2 | 0.000 | -0.030 | 0.030 | 0.16 | 6.1 |

39 Spruce Street * East Longmeadow, MA 01028 * FAX 413/525-6405 * TEL. 413/525-2332

IDENTIFICATION SUMMARY FOR SINGLE COMPONENT ANALYTES

II-2 (0.25-0.5)

SW-846 8082A

 Lab Sample ID: 21J0244-13 Date(s) Analyzed: 10/12/2021 10/12/2021

Instrument ID (1): _____ Instrument ID (2): _____

GC Column (1): ID: _____ (mm) GC Column (2): ID: _____ (mm)

| ANALYTE | COL | RT | RT WINDOW | | CONCENTRATION | %RPD |
|--------------|-----|-------|-----------|-------|---------------|------|
| | | | FROM | TO | | |
| Aroclor-1260 | 1 | 0.000 | -0.030 | 0.030 | 0.059 | |
| | 2 | 0.000 | -0.030 | 0.030 | 0.054 | 8.9 |

39 Spruce Street * East Longmeadow, MA 01028 * FAX 413/525-6405 * TEL. 413/525-2332

IDENTIFICATION SUMMARY FOR SINGLE COMPONENT ANALYTES

D-10 (0.25-0.5)

SW-846 8082A

 Lab Sample ID: 21J0244-15 Date(s) Analyzed: 10/12/2021 10/12/2021

Instrument ID (1): _____ Instrument ID (2): _____

GC Column (1): ID: _____ (mm) GC Column (2): ID: _____ (mm)

| ANALYTE | COL | RT | RT WINDOW | | CONCENTRATION | %RPD |
|--------------|-----|-------|-----------|-------|---------------|------|
| | | | FROM | TO | | |
| Aroclor-1254 | 1 | 0.000 | -0.030 | 0.030 | 0.040 | |
| | 2 | 0.000 | -0.030 | 0.030 | 0.052 | 26.1 |

39 Spruce Street * East Longmeadow, MA 01028 * FAX 413/525-6405 * TEL. 413/525-2332

IDENTIFICATION SUMMARY FOR SINGLE COMPONENT ANALYTES

D-10 (0.5-1.5)

SW-846 8082A

 Lab Sample ID: 21J0244-16 Date(s) Analyzed: 10/12/2021 10/12/2021

Instrument ID (1): _____ Instrument ID (2): _____

GC Column (1): ID: _____ (mm) GC Column (2): ID: _____ (mm)

| ANALYTE | COL | RT | RT WINDOW | | CONCENTRATION | %RPD |
|--------------|-----|-------|-----------|-------|---------------|------|
| | | | FROM | TO | | |
| Aroclor-1248 | 1 | 0.000 | -0.030 | 0.030 | 0.16 | |
| | 2 | 0.000 | -0.030 | 0.030 | 0.22 | 31.6 |

IDENTIFICATION SUMMARY FOR SINGLE COMPONENT ANALYTES

X-10 (0.25-0.5)

SW-846 8082A

Lab Sample ID: 21J0244-17RE1 Date(s) Analyzed: 10/13/2021 10/13/2021
 Instrument ID (1): ECD10 Instrument ID (2): ECD10
 GC Column (1): ID: (mm) GC Column (2): ID: (mm)

| ANALYTE | COL | RT | RT WINDOW | | CONCENTRATION | %RPD |
|--------------|-----|-------|-----------|-------|---------------|------|
| | | | FROM | TO | | |
| Aroclor-1254 | 1 | 0.000 | -0.030 | 0.030 | 0.45 | |
| | 2 | 0.000 | -0.030 | 0.030 | 0.43 | 6.7 |
| Aroclor-1260 | 1 | 0.000 | -0.030 | 0.030 | 0.21 | |
| | 2 | 0.000 | -0.030 | 0.030 | 0.19 | 10.0 |
| Aroclor-1268 | 1 | 0.000 | -0.030 | 0.030 | 0.61 | |
| | 2 | 0.000 | -0.030 | 0.030 | 0.53 | 15.7 |

39 Spruce Street * East Longmeadow, MA 01028 * FAX 413/525-6405 * TEL. 413/525-2332

IDENTIFICATION SUMMARY FOR SINGLE COMPONENT ANALYTES

X-10 (0.5-1.5)

SW-846 8082A

 Lab Sample ID: 21J0244-18 Date(s) Analyzed: 10/12/2021 10/12/2021

Instrument ID (1): _____ Instrument ID (2): _____

GC Column (1): ID: _____ (mm) GC Column (2): ID: _____ (mm)

| ANALYTE | COL | RT | RT WINDOW | | CONCENTRATION | %RPD |
|--------------|-----|-------|-----------|-------|---------------|------|
| | | | FROM | TO | | |
| Aroclor-1254 | 1 | 0.000 | -0.030 | 0.030 | 0.14 | |
| | 2 | 0.000 | -0.030 | 0.030 | 0.16 | 13.3 |

39 Spruce Street * East Longmeadow, MA 01028 * FAX 413/525-6405 * TEL. 413/525-2332

IDENTIFICATION SUMMARY FOR SINGLE COMPONENT ANALYTES

X-8 (0.25-0.5)

SW-846 8082A

 Lab Sample ID: 21J0244-19RE1 Date(s) Analyzed: 10/13/2021 10/13/2021

 Instrument ID (1): ECD10 Instrument ID (2): ECD10

GC Column (1): ID: (mm) GC Column (2): ID: (mm)

| ANALYTE | COL | RT | RT WINDOW | | CONCENTRATION | %RPD |
|--------------|-----|-------|-----------|-------|---------------|------|
| | | | FROM | TO | | |
| Aroclor-1254 | 1 | 0.000 | -0.030 | 0.030 | 0.33 | |
| | 2 | 0.000 | -0.030 | 0.030 | 0.34 | 3.0 |
| Aroclor-1260 | 1 | 0.000 | -0.030 | 0.030 | 0.12 | |
| | 2 | 0.000 | -0.030 | 0.030 | 0.15 | 22.2 |
| Aroclor-1268 | 1 | 0.000 | -0.030 | 0.030 | 0.12 | |
| | 2 | 0.000 | -0.030 | 0.030 | 0.10 | 18.2 |

39 Spruce Street * East Longmeadow, MA 01028 * FAX 413/525-6405 * TEL. 413/525-2332

IDENTIFICATION SUMMARY FOR SINGLE COMPONENT ANALYTES

X-8 (0.5-1.5)

SW-846 8082A

 Lab Sample ID: 21J0244-20RE1 Date(s) Analyzed: 10/13/2021 10/13/2021

 Instrument ID (1): ECD10 Instrument ID (2): ECD10

GC Column (1): ID: (mm) GC Column (2): ID: (mm)

| ANALYTE | COL | RT | RT WINDOW | | CONCENTRATION | %RPD |
|--------------|-----|-------|-----------|-------|---------------|------|
| | | | FROM | TO | | |
| Aroclor-1254 | 1 | 0.000 | -0.030 | 0.030 | 0.22 | |
| | 2 | 0.000 | -0.030 | 0.030 | 0.21 | 4.7 |
| Aroclor-1268 | 1 | 0.000 | -0.030 | 0.030 | 0.14 | |
| | 2 | 0.000 | -0.030 | 0.030 | 0.11 | 24.0 |

39 Spruce Street * East Longmeadow, MA 01028 * FAX 413/525-6405 * TEL. 413/525-2332

IDENTIFICATION SUMMARY FOR SINGLE COMPONENT ANALYTES

LCS

SW-846 8082A

 Lab Sample ID: B292091-BS1 Date(s) Analyzed: 10/12/2021 10/12/2021

Instrument ID (1): _____ Instrument ID (2): _____

GC Column (1): ID: (mm) GC Column (2): ID: (mm)

| ANALYTE | COL | RT | RT WINDOW | | CONCENTRATION | %RPD |
|--------------|-----|-------|-----------|-------|---------------|------|
| | | | FROM | TO | | |
| Aroclor-1016 | 1 | 0.000 | -0.030 | 0.030 | 0.18 | |
| | 2 | 0.000 | -0.030 | 0.030 | 0.16 | 11.8 |
| Aroclor-1260 | 1 | 0.000 | -0.030 | 0.030 | 0.19 | |
| | 2 | 0.000 | -0.030 | 0.030 | 0.16 | 17.1 |

IDENTIFICATION SUMMARY FOR SINGLE COMPONENT ANALYTES

LCS Dup

SW-846 8082A
 Lab Sample ID: B292091-BSD1 Date(s) Analyzed: 10/12/2021 10/12/2021

Instrument ID (1): _____ Instrument ID (2): _____

GC Column (1): ID: (mm) GC Column (2): ID: (mm)

| ANALYTE | COL | RT | RT WINDOW | | CONCENTRATION | %RPD |
|--------------|-----|-------|-----------|-------|---------------|------|
| | | | FROM | TO | | |
| Aroclor-1016 | 1 | 0.000 | -0.030 | 0.030 | 0.18 | |
| | 2 | 0.000 | -0.030 | 0.030 | 0.15 | 18.2 |
| Aroclor-1260 | 1 | 0.000 | -0.030 | 0.030 | 0.18 | |
| | 2 | 0.000 | -0.030 | 0.030 | 0.16 | 11.8 |

39 Spruce Street * East Longmeadow, MA 01028 * FAX 413/525-6405 * TEL. 413/525-2332

IDENTIFICATION SUMMARY FOR SINGLE COMPONENT ANALYTES

Matrix Spike

SW-846 8082A

 Lab Sample ID: B292091-MS1 Date(s) Analyzed: 10/12/2021 10/12/2021

Instrument ID (1): _____ Instrument ID (2): _____

GC Column (1): ID: (mm) GC Column (2): ID: (mm)

| ANALYTE | COL | RT | RT WINDOW | | CONCENTRATION | %RPD |
|--------------|-----|-------|-----------|-------|---------------|------|
| | | | FROM | TO | | |
| Aroclor-1016 | 1 | 0.000 | -0.030 | 0.030 | 0.63 | |
| | 2 | 0.000 | -0.030 | 0.030 | 0.62 | 1.6 |
| Aroclor-1260 | 1 | 0.000 | -0.030 | 0.030 | 1.0 | |
| | 2 | 0.000 | -0.030 | 0.030 | 0.95 | 5.1 |

39 Spruce Street * East Longmeadow, MA 01028 * FAX 413/525-6405 * TEL. 413/525-2332

IDENTIFICATION SUMMARY FOR SINGLE COMPONENT ANALYTES

SW-846 8082A

Matrix Spike Dup

 Lab Sample ID: B292091-MSD1 Date(s) Analyzed: 10/12/2021 10/12/2021

Instrument ID (1): _____ Instrument ID (2): _____

GC Column (1): ID: (mm) GC Column (2): ID: (mm)

| ANALYTE | COL | RT | RT WINDOW | | CONCENTRATION | %RPD |
|--------------|-----|-------|-----------|-------|---------------|------|
| | | | FROM | TO | | |
| Aroclor-1016 | 1 | 0.000 | -0.030 | 0.030 | 0.64 | |
| | 2 | 0.000 | -0.030 | 0.030 | 0.50 | 24.6 |
| Aroclor-1260 | 1 | 0.000 | -0.030 | 0.030 | 0.95 | |
| | 2 | 0.000 | -0.030 | 0.030 | 0.92 | 3.2 |

39 Spruce Street * East Longmeadow, MA 01028 * FAX 413/525-6405 * TEL. 413/525-2332

IDENTIFICATION SUMMARY FOR SINGLE COMPONENT ANALYTES

LCS

SW-846 8082A

 Lab Sample ID: B292257-BS1 Date(s) Analyzed: 10/13/2021 10/13/2021

 Instrument ID (1): ECD10 Instrument ID (2): ECD10

GC Column (1): ID: (mm) GC Column (2): ID: (mm)

| ANALYTE | COL | RT | RT WINDOW | | CONCENTRATION | %RPD |
|--------------|-----|-------|-----------|-------|---------------|------|
| | | | FROM | TO | | |
| Aroclor-1016 | 1 | 0.000 | -0.030 | 0.030 | 0.18 | |
| | 2 | 0.000 | -0.030 | 0.030 | 0.14 | 25.0 |
| Aroclor-1260 | 1 | 0.000 | -0.030 | 0.030 | 0.18 | |
| | 2 | 0.000 | -0.030 | 0.030 | 0.15 | 18.2 |



39 Spruce Street * East Longmeadow, MA 01028 * FAX 413/525-6405 * TEL. 413/525-2332

**IDENTIFICATION SUMMARY
FOR SINGLE COMPONENT ANALYTES**

LCS Dup

SW-846 8082A

Lab Sample ID: B292257-BSD1 Date(s) Analyzed: 10/13/2021 10/13/2021

Instrument ID (1): ECD10 Instrument ID (2): ECD10

GC Column (1): ID: (mm) GC Column (2): ID: (mm)

| ANALYTE | COL | RT | RT WINDOW | | CONCENTRATION | %RPD |
|--------------|-----|-------|-----------|-------|---------------|------|
| | | | FROM | TO | | |
| Aroclor-1016 | 1 | 0.000 | -0.030 | 0.030 | 0.19 | |
| | 2 | 0.000 | -0.030 | 0.030 | 0.14 | 30.3 |
| Aroclor-1260 | 1 | 0.000 | -0.030 | 0.030 | 0.18 | |
| | 2 | 0.000 | -0.030 | 0.030 | 0.15 | 18.2 |

39 Spruce Street * East Longmeadow, MA 01028 * FAX 413/525-6405 * TEL. 413/525-2332

FLAG/QUALIFIER SUMMARY

| | |
|------|--|
| * | QC result is outside of established limits. |
| † | Wide recovery limits established for difficult compound. |
| ‡ | Wide RPD limits established for difficult compound. |
| # | Data exceeded client recommended or regulatory level |
| ND | Not Detected |
| RL | Reporting Limit is at the level of quantitation (LOQ) |
| DL | Detection Limit is the lower limit of detection determined by the MDL study |
| MCL | Maximum Contaminant Level |
| | Percent recoveries and relative percent differences (RPDs) are determined by the software using values in the calculation which have not been rounded. |
| | No results have been blank subtracted unless specified in the case narrative section. |
| J | Detected but below the Reporting Limit (lowest calibration standard); therefore, result is an estimated concentration (CLP J-Flag). |
| S-24 | Surrogate recovery is biased high due to the presence of Aroclor 1268 in the sample. Aroclor 1268 contains decachlorobiphenyl. |
| U | Analyte included in the analysis, but not detected |

CERTIFICATIONS

Certified Analyses included in this Report

| Analyte | Certifications |
|-----------------------------|----------------------|
| <i>SW-846 8082A in Soil</i> | |
| Aroclor-1016 | CT,NH,NY,ME,NC,VA,PA |
| Aroclor-1016 [2C] | CT,NH,NY,ME,NC,VA,PA |
| Aroclor-1221 | CT,NH,NY,ME,NC,VA,PA |
| Aroclor-1221 [2C] | CT,NH,NY,ME,NC,VA,PA |
| Aroclor-1232 | CT,NH,NY,ME,NC,VA,PA |
| Aroclor-1232 [2C] | CT,NH,NY,ME,NC,VA,PA |
| Aroclor-1242 | CT,NH,NY,ME,NC,VA,PA |
| Aroclor-1242 [2C] | CT,NH,NY,ME,NC,VA,PA |
| Aroclor-1248 | CT,NH,NY,ME,NC,VA,PA |
| Aroclor-1248 [2C] | CT,NH,NY,ME,NC,VA,PA |
| Aroclor-1254 | CT,NH,NY,ME,NC,VA,PA |
| Aroclor-1254 [2C] | CT,NH,NY,ME,NC,VA,PA |
| Aroclor-1260 | CT,NH,NY,ME,NC,VA,PA |
| Aroclor-1260 [2C] | CT,NH,NY,ME,NC,VA,PA |
| Aroclor-1262 | NY,NC,VA,PA |
| Aroclor-1262 [2C] | NY,NC,VA,PA |
| Aroclor-1268 | NY,NC,VA,PA |
| Aroclor-1268 [2C] | NY,NC,VA,PA |

Con-Test, a Pace Environmental Laboratory, operates under the following certifications and accreditations:

| Code | Description | Number | Expires |
|-------|--|---------------|------------|
| AIHA | AIHA-LAP, LLC - ISO17025:2017 | 100033 | 03/1/2022 |
| MA | Massachusetts DEP | M-MA100 | 06/30/2022 |
| CT | Connecticut Department of Public Health | PH-0165 | 12/31/2022 |
| NY | New York State Department of Health | 10899 NELAP | 04/1/2022 |
| NH-S | New Hampshire Environmental Lab | 2516 NELAP | 02/5/2022 |
| RI | Rhode Island Department of Health | LAO00112 | 12/30/2021 |
| NC | North Carolina Div. of Water Quality | 652 | 12/31/2021 |
| NJ | New Jersey DEP | MA007 NELAP | 06/30/2022 |
| FL | Florida Department of Health | E871027 NELAP | 06/30/2022 |
| VT | Vermont Department of Health Lead Laboratory | LL720741 | 07/30/2022 |
| ME | State of Maine | MA00100 | 06/9/2023 |
| VA | Commonwealth of Virginia | 460217 | 12/14/2021 |
| NH-P | New Hampshire Environmental Lab | 2557 NELAP | 09/6/2022 |
| VT-DW | Vermont Department of Health Drinking Water | VT-255716 | 06/12/2022 |
| NC-DW | North Carolina Department of Health | 25703 | 07/31/2022 |
| PA | Commonwealth of Pennsylvania DEP | 68-05812 | 06/30/2022 |
| MI | Dept. of Env, Great Lakes, and Energy | 9100 | 09/6/2022 |



2150244

http://www.pacelabs.com

39 Spruce Street
East Longmeadow, MA 01028

Doc # 381 Rev 5_07/13/2021

CHAIN OF CUSTODY RECORD

Page 1 of 3

Phone: 413-525-2332
Fax: 413-525-6405

Access COC's and Support Requests

Company Name: Wilcox & Barton, Inc.
 Address: 16 Commons Dr, Unit 12B, Londonderry
 Phone: 603-369-4190
 Project Name: BANFOODS
 Project Location: 375 Banfield Road, Portsmouth
 Project Number: BANFOODS
 Project Manager: W. Wilcox
 Pace Quote Name/Number:
 Invoice Recipient:
 Sampled By: M. BRUSSARD & A. LEIGH

Requested Turnaround Time
 7-Day 10-Day
 PFAS 10-Day (std) Due Date: 5-16-21

Dissolved Metals Samples
 Field Filtered
 Lab to Filter

Rush Approval Required
 1-Day 3-Day
 2-Day 4-Day

Orthophosphate Samples
 Field Filtered
 Lab to Filter

Data Delivery
 Format: PDF EXCEL
 Other: **PCB ONLY**
 CLP Like Data Pkg Required:
 Email To: WNILCOX, MBRUSSARD
 Fax To #:
 SOXHLET
 NON SOXHLET

ANALYSIS REQUESTED

| | VIALS | GLASS | PLASTIC | BACTERIA | ENCORE |
|----|-------|-------|---------|----------|--------|
| 1 | | | | | |
| 2 | | X | | | |
| 3 | | | | | |
| 4 | | | | | |
| 5 | | | | | |
| 6 | | | | | |
| 7 | | | | | |
| 8 | | | | | |
| 9 | | | | | |
| 10 | | | | | |

PCB's

² Preservation Code

Courier Use Only
 Total Number Of:

VIALS _____
 GLASS _____
 PLASTIC _____
 BACTERIA _____
 ENCORE _____

Glassware in the fridge? Y / N

Glassware in freezer? Y / N

Prepackaged Cooler? Y / N

*Pace Analytical is not responsible for missing samples from prepacked coolers

¹ Matrix Codes:
 GW = Ground Water
 WW = Waste Water
 DW = Drinking Water
 A = Air
 S = Soil
 SL = Sludge
 SOL = Solid
 O = Other (please define)

² Preservation Codes:
 I = Iced

H = HCL
 M = Methanol
 N = Nitric Acid
 S = Sulfuric Acid
 B = Sodium Bisulfate
 X = Sodium Hydroxide
 T = Sodium Thiosulfate
 O = Other (please define)

Please use the following codes to indicate possible sample concentration within the Conc Code column above:
 H - High; M - Medium; L - Low; C - Clean; U - Unknown

MA MCP Required
 MCP Certification Form Required
 CT RCP Required
 RCP Certification Form Required
 MA State DW Required

Other: Chromatogram
 AIHA-LAP, LLC

NELAC and AIHA-LAP, LLC Accredited

| Pace Work Order# | Client Sample ID / Description | Beginning Date/Time | Ending Date/Time | COMP/GRAB | Matrix Code | Conc Code | VIALS | GLASS | PLASTIC | BACTERIA | ENCORE |
|------------------|--------------------------------|---------------------|------------------|-----------|-------------|-----------|-------|-------|---------|----------|--------|
| 1 | X-14 (0.25 -0.5) | 10/4/21 | 08:15 | GRAB | S | U | | | | | |
| 2 | X-14 (0.5 -1.5) | | 08:25 | | | | | | | | |
| 3 | Y-13 (0.25 -0.5) | | 08:30 | | | | | | | | |
| 4 | Y-13 (0.5 -1.5) | | 08:35 | | | | | | | | |
| 5 | Z-10 (0.25 -0.5) | | 08:45 | | | | | | | | |
| 6 | Z-10 (0.5 -1.5) | | 08:55 | | | | | | | | |
| 7 | Y-11 (0.25 -0.5) | | 09:00 | | | | | | | | |
| 8 | Y-11 (0.5 -1.5) | | 09:05 | | | | | | | | |
| 9 | X-12 (0.25 -0.5) | | 09:10 | | | | | | | | |
| 10 | X-12 (0.5 -1.5) | | 09:15 | | | | | | | | |

Relinquished by: (signature) [Signature] Date/Time: 10/5/21 11:46

Received by: (signature) [Signature] Date/Time: 10/5/21 11:40

Relinquished by: (signature) [Signature] Date/Time: 10/5/21 (735)

Received by: (signature) [Signature] Date/Time: 10/15/21 (735)

Relinquished by: (signature) _____ Date/Time: _____

Received by: (signature) _____ Date/Time: _____

Relinquished by: (signature) _____ Date/Time: _____

Received by: (signature) _____ Date/Time: _____

Client Comments: (A)

Detection Limit Requirements
 MA

Special Requirements
 MA MCP Required
 MCP Certification Form Required
 CT RCP Required
 RCP Certification Form Required
 MA State DW Required

Other: SRS PWSID # _____

Project Entity
 Government Municipality MWRA WRTA
 Federal 21 J School
 City Brownfield MBTA

Comments:

Disclaimer: Pace Analytical is not responsible for any omitted information on the Chain of Custody. The Chain of Custody is a legal document that must be complete and accurate and is used to determine what analyses the laboratory will perform. Any missing information is not the laboratory's responsibility. Pace Analytical values your partnership on each project and will try to assist with missing information, but will not be held accountable.



2150244

Phone: 413-525-2332
Fax: 413-525-6405

http://www.pacelabs.com

CHAIN OF CUSTODY RECORD

39 Spruce Street
East Longmeadow, MA 01028

Doc # 381 Rev 5_07/13/2021

Access COCs and Support Requests

Company Name: **Wilcox & Bolton, Inc.**
Address: **18 Commons Dr, Unit 12B, Londonderry**
Phone: **(603-369-4190)**
Project Name: **BANFOODS**
Project Location: **375 Banfield Road, Portsmouth**
Project Number: **BANFOODS**
Project Manager: **W. Wilcox**
Pace Quote Name/Number:
Invoice Recipient:
Sampled By: **M. BROUSSEAU & A. LEICH**

| | | | |
|--|---------------------------------|--|----------------|
| Requested Turnaround Time | | Disinfectant Samples | |
| 7-Day <input type="checkbox"/> | 10-Day <input type="checkbox"/> | <input type="radio"/> | Field Filtered |
| PFAS 10-Day (std) <input type="checkbox"/> | Due Date: 5 days | <input type="radio"/> | Lab to Filter |
| Rush Approval Required | | Orthophosphate Samples | |
| 1-Day <input type="checkbox"/> | 3-Day <input type="checkbox"/> | <input type="radio"/> | Field Filtered |
| 2-Day <input type="checkbox"/> | 4-Day <input type="checkbox"/> | <input type="radio"/> | Lab to Filter |
| Data Delivery | | | |
| Format: PDF <input type="checkbox"/> | EXCEL <input type="checkbox"/> | PCB ONLY | |
| Other: | | SOXHLET <input checked="" type="checkbox"/> | |
| CLP Like Data Pkg Required: <input type="checkbox"/> | | NON SOXHLET <input type="checkbox"/> | |
| Email To: W. Wilcox, mbrousseau | | | |
| Fax To #: | | | |

ANALYSIS REQUESTED

| Pace Work Order# | Client Sample ID / Description | Beginning Date/Time | Ending Date/Time | COMP/GRAB | Matrix Code | Conc. Code | VIALS | GLASS | PLASTIC | BACTERIA | ENCORE | PCBS | Preservation Code |
|------------------|--------------------------------|---------------------|------------------|-----------|-------------|------------|-------|-------|---------|----------|--------|------|-------------------|
| 11 | Z-12 (0.25-0.5) | 10/4/21 | 09:20 | GRAB | S | U | | 1 | | | | X | |
| 12 | Z-12 (0.5-1.5) | | 09:30 | | | | | 1 | | | | X | |
| 13 | II-2 (0.25-0.5) | | 09:50 | | | | | 1 | | | | X | |
| 14 | II-2 (0.5-1.5) | | 10:10 | | | | | 1 | | | | X | |
| 15 | D-10 (0.25-0.5) | | 10:35 | | | | | 1 | | | | X | |
| 16 | D-10 (0.5-1.5) | | 10:40 | | | | | 1 | | | | X | |
| 17 | X-10 (0.25-0.5) | | 10:45 | | | | | 1 | | | | X | |
| 18 | X-10 (0.5-1.5) | | 10:50 | | | | | 1 | | | | X | |
| 19 | X-8 (0.25-0.5) | | 10:55 | | | | | 1 | | | | X | |
| 20 | X-8 (0.5-1.5) | | 11:00 | | | | | 1 | | | | X | |

Courier Use Only
Total Number Of:
VIALS _____
GLASS _____
PLASTIC _____
BACTERIA _____
ENCORE _____

Glassware in the fridge? Y / N
Glassware in freezer? Y / N
Prepackaged Cooler? Y / N

*Pace Analytical is not responsible for missing samples from prepacked coolers

1 Matrix Codes:
GW = Ground Water
WW = Waste Water
DW = Drinking Water
A = Air
S = Soil
SL = Sludge
SOL = Solid
O = Other (please define)

2 Preservation Codes:
I = Iced

H = HCL
M = Methanol
N = Nitric Acid
S = Sulfuric Acid
B = Sodium Bisulfate
X = Sodium Hydroxide
T = Sodium Thiosulfate
O = Other (please define)

Relinquished by: (signature) **[Signature]** Date/Time: **10/5/21 11:40**

Received by: (signature) **[Signature]** Date/Time: **10/5/21 11:40**

Relinquished by: (signature) **[Signature]** Date/Time: **10/5/21 11:40**

Received by: (signature) **[Signature]** Date/Time: **10/5/21 11:40**

Relinquished by: (signature) **[Signature]** Date/Time: **5:3 10/5/21 11:35**

Received by: (signature) _____ Date/Time: _____

Relinquished by: (signature) _____ Date/Time: _____

Received by: (signature) _____ Date/Time: _____

Client Comments: **(A)**

| | | | |
|-------------------------------------|---------------------------------------|---------------------------------|-------------------------------|
| Detection Limit Requirements | | Special Requirements | |
| MA <input type="checkbox"/> | <input type="checkbox"/> | MA MCP Required | |
| | <input type="checkbox"/> | MCP Certification Form Required | |
| | <input type="checkbox"/> | CT RCP Required | |
| | <input type="checkbox"/> | RCP Certification Form Required | |
| Other: SFS | PWSID # | MA State DW Required | |
| Project Entity | | | |
| Government <input type="checkbox"/> | Municipality <input type="checkbox"/> | MWRA <input type="checkbox"/> | WRTA <input type="checkbox"/> |
| Federal <input type="checkbox"/> | 21 J <input type="checkbox"/> | School <input type="checkbox"/> | |
| City <input type="checkbox"/> | Brownfield <input type="checkbox"/> | MBTA <input type="checkbox"/> | |

Please use the following codes to indicate possible sample concentration within the Conc Code column above:
H - High; M - Medium; L - Low; C - Clean; U - Unknown

Other Chromatogram
 AIHA-LAP, LLC

Comments: _____

Disclaimer: Pace Analytical is not responsible for any omitted information on the Chain of Custody. The Chain of Custody is a legal document that must be complete and accurate and is used to determine what analyses the laboratory will perform. Any missing information is not the laboratory's responsibility. Pace Analytical values your partnership on each project and will try to assist with missing information, but will not be held accountable.

I Have Not Confirmed Sample Container Numbers With Lab Staff Before Relinquishing Over Samples



con-test
ANALYTICAL LABORATORY

Doc# 277 Rev 5 2017

Login Sample Receipt Checklist - (Rejection Criteria Listing - Using Acceptance Policy) Any False Statement will be brought to the attention of the Client - State True or False

Client WFB
 Received By [Signature] Date 10/5/21 Time 1735
 How were the samples received? In Cooler T No Cooler On Ice T No Ice
 Direct from Sampling Ambient Melted Ice
 Were samples within Temperature? 2-6°C T By Gun # 5 Actual Temp - 5.3
 By Blank # Actual Temp -
 Was Custody Seal Intact? n/a Were Samples Tampered with? n/a
 Was COC Relinquished? Y Does Chain Agree With Samples? T
 Are there broken/leaking/loose caps on any samples? F
 Is COC in ink/ Legible? T Were samples received within holding time? T
 Did COC include all pertinent Information? Client T Analysis T Sampler Name
 Project T ID's T Collection Dates/Times T
 Are Sample labels filled out and legible? T
 Are there Lab to Filters? F Who was notified?
 Are there Rushes? F Who was notified?
 Are there Short Holds? F Who was notified?
 Is there enough Volume? T
 Is there Headspace where applicable? n/a MS/MSD? F
 Proper Media/Containers Used? T Is splitting samples required? F
 Were trip blanks received? F On COC? F
 Do all samples have the proper pH? Acid n/a Base n/a

| Vials | # | Containers: | # | # | # | # |
|--------------|---|--------------|---|-----------------|---|---------------|
| Unp- | | 1 Liter Amb. | | 1 Liter Plastic | | 16 oz Amb. |
| HCL- | | 500 mL Amb. | | 500 mL Plastic | | 8oz Amb/Clear |
| Meoh- | | 250 mL Amb. | | 250 mL Plastic | | 4oz Amb/Clear |
| Bisulfate- | | Flashpoint | | Col./Bacteria | | 2oz Amb/Clear |
| DI- | | Other Glass | | Other Plastic | | Encore |
| Thiosulfate- | | SOC Kit | | Plastic Bag | | Frozen: |
| Sulfuric- | | Perchlorate | | Ziplock | | |

Unused Media

| Vials | # | Containers: | # | # | # | # |
|--------------|---|---------------|---|-----------------|---|---------------|
| Unp- | | 1 Liter Amb. | | 1 Liter Plastic | | 16 oz Amb. |
| HCL- | | 500 mL Amb. | | 500 mL Plastic | | 8oz Amb/Clear |
| Meoh- | | 250 mL Amb. | | 250 mL Plastic | | 4oz Amb/Clear |
| Bisulfate- | | Col./Bacteria | | Flashpoint | | 2oz Amb/Clear |
| DI- | | Other Plastic | | Other Glass | | Encore |
| Thiosulfate- | | SOC Kit | | Plastic Bag | | Frozen: |
| Sulfuric- | | Perchlorate | | Ziplock | | |

Comments:

October 27, 2021

William Wilcox
Wilcox & Barton
1115 Route 100B, Suite 200
Moretown, VT 05660

Project Location: 375 Banfield Rd
Client Job Number:
Project Number: BANF0005
Laboratory Work Order Number: 21J1183

Enclosed are results of analyses for samples as received by the laboratory on October 20, 2021. If you have any questions concerning this report, please feel free to contact me.

Sincerely,



Scott C. Basal
Project Manager

Table of Contents

| | |
|---------------------------------|----|
| Sample Summary | 3 |
| Case Narrative | 4 |
| Sample Results | 5 |
| 21J1183-01 | 5 |
| 21J1183-02 | 7 |
| 21J1183-03 | 9 |
| 21J1183-04 | 11 |
| 21J1183-05 | 13 |
| Sample Preparation Information | 15 |
| QC Data | 16 |
| Petroleum Hydrocarbons Analyses | 16 |
| B292994 | 16 |
| Flag/Qualifier Summary | 17 |
| Certifications | 18 |
| Chain of Custody/Sample Receipt | 19 |

39 Spruce Street * East Longmeadow, MA 01028 * FAX 413/525-6405 * TEL. 413/525-2332

 Wilcox & Barton
 1115 Route 100B, Suite 200
 Moretown, VT 05660
 ATTN: William Wilcox

REPORT DATE: 10/27/2021

PURCHASE ORDER NUMBER:

PROJECT NUMBER: BANF0005

ANALYTICAL SUMMARY

WORK ORDER NUMBER: 21J1183

The results of analyses performed on the following samples submitted to CON-TEST, a Pace Analytical Laboratory, are found in this report.

PROJECT LOCATION: 375 Banfield Rd

| FIELD SAMPLE # | LAB ID: | MATRIX | SAMPLE DESCRIPTION | TEST | SUB LAB |
|----------------|------------|--------|--------------------|----------------------------------|---------|
| B-1 0-1.0 FT | 21J1183-01 | Soil | | SM 2540G SW-846 8100 Modified | |
| B-1 1.0-2.0 FT | 21J1183-02 | Soil | | SM 2540G SW-846 8100 Modified | |
| B-2 0.5-1.5 FT | 21J1183-03 | Soil | | SM 2540G SW-846 8100 Modified | |
| B-3 0.5-1.5 FT | 21J1183-04 | Soil | | SM 2540G SW-846 8100 Modified | |
| B-4 1.0-2.0 FT | 21J1183-05 | Soil | | SM 2540G SW-846 8100 Modified | |

CASE NARRATIVE SUMMARY

All reported results are within defined laboratory quality control objectives unless listed below or otherwise qualified in this report.

SW-846 8100 Modified

Qualifications:

S-01

The surrogate recovery for this sample is not available due to sample dilution below the surrogate reporting limit required from high analyte concentration and/or matrix interferences.

Analyte & Samples(s) Qualified:

2-Fluorobiphenyl

21J1183-03[B-2 0.5-1.5 FT]

SW-846 8100 Modified

TPH (C9-C36) is quantitated against a calibration made with a diesel standard.

The results of analyses reported only relate to samples submitted to Con-Test, a Pace Analytical Laboratory, for testing.

I certify that the analyses listed above, unless specifically listed as subcontracted, if any, were performed under my direction according to the approved methodologies listed in this document, and that based upon my inquiry of those individuals immediately responsible for obtaining the information, the material contained in this report is, to the best of my knowledge and belief, accurate and complete.



Lisa A. Worthington
Technical Representative

39 Spruce Street * East Longmeadow, MA 01028 * FAX 413/525-6405 * TEL. 413/525-2332

Project Location: 375 Banfield Rd

Sample Description:

Work Order: 21J1183

Date Received: 10/20/2021

Field Sample #: B-1 0-1.0 FT

Sampled: 10/19/2021 10:30

Sample ID: 21J1183-01

Sample Matrix: Soil

Petroleum Hydrocarbons Analyses

| Analyte | Results | RL | DL | Units | Dilution | Flag/Qual | Method | Date Prepared | Date/Time Analyzed | Analyst |
|------------------|------------|----|-----------------|-----------|-----------|-----------|----------------------|---------------|--------------------|---------|
| TPH (C9-C36) | 300 | 48 | 38 | mg/Kg dry | 5 | | SW-846 8100 Modified | 10/22/21 | 10/27/21 13:04 | SFM |
| Surrogates | % Recovery | | Recovery Limits | | Flag/Qual | | | | | |
| 2-Fluorobiphenyl | 72.9 | | 40-140 | | | | | | 10/27/21 13:04 | |

39 Spruce Street * East Longmeadow, MA 01028 * FAX 413/525-6405 * TEL. 413/525-2332

Project Location: 375 Banfield Rd

Sample Description:

Work Order: 21J1183

Date Received: 10/20/2021

Field Sample #: B-1 0-1.0 FT

Sampled: 10/19/2021 10:30

Sample ID: 21J1183-01

Sample Matrix: Soil

Conventional Chemistry Parameters by EPA/PHA/SW-846 Methods (Total)

| Analyte | Results | RL | Units | Dilution | Flag/Qual | Method | Date Prepared | Date/Time Analyzed | Analyst |
|----------|---------|----|-------|----------|-----------|----------|---------------|--------------------|---------|
| % Solids | 86.9 | | % Wt | 1 | | SM 2540G | 10/20/21 | 10/22/21 13:59 | GLH |

39 Spruce Street * East Longmeadow, MA 01028 * FAX 413/525-6405 * TEL. 413/525-2332

Project Location: 375 Banfield Rd

Sample Description:

Work Order: 21J1183

Date Received: 10/20/2021

Field Sample #: B-1 1.0-2.0 FT

Sampled: 10/19/2021 10:45

Sample ID: 21J1183-02

Sample Matrix: Soil

Petroleum Hydrocarbons Analyses

| Analyte | Results | RL | DL | Units | Dilution | Flag/Qual | Method | Date Prepared | Date/Time Analyzed | Analyst |
|------------------|------------|----|-----------------|-----------|-----------|-----------|----------------------|---------------|--------------------|---------|
| TPH (C9-C36) | 62 | 10 | 7.9 | mg/Kg dry | 1 | | SW-846 8100 Modified | 10/22/21 | 10/25/21 20:20 | SFM |
| Surrogates | % Recovery | | Recovery Limits | | Flag/Qual | | | | | |
| 2-Fluorobiphenyl | 46.9 | | 40-140 | | | | | | 10/25/21 20:20 | |

39 Spruce Street * East Longmeadow, MA 01028 * FAX 413/525-6405 * TEL. 413/525-2332

Project Location: 375 Banfield Rd

Sample Description:

Work Order: 21J1183

Date Received: 10/20/2021

Field Sample #: B-1 1.0-2.0 FT

Sampled: 10/19/2021 10:45

Sample ID: 21J1183-02

Sample Matrix: Soil

Conventional Chemistry Parameters by EPA/PHA/SW-846 Methods (Total)

| Analyte | Results | RL | Units | Dilution | Flag/Qual | Method | Date Prepared | Date/Time Analyzed | Analyst |
|----------|---------|----|-------|----------|-----------|----------|---------------|--------------------|---------|
| % Solids | 83.4 | | % Wt | 1 | | SM 2540G | 10/20/21 | 10/22/21 13:59 | GLH |

39 Spruce Street * East Longmeadow, MA 01028 * FAX 413/525-6405 * TEL. 413/525-2332

Project Location: 375 Banfield Rd

Sample Description:

Work Order: 21J1183

Date Received: 10/20/2021

Field Sample #: B-2 0.5-1.5 FT

Sampled: 10/19/2021 11:00

Sample ID: 21J1183-03

Sample Matrix: Soil

Petroleum Hydrocarbons Analyses

| Analyte | Results | RL | DL | Units | Dilution | Flag/Qual | Method | Date Prepared | Date/Time Analyzed | Analyst |
|------------------|------------|-----|-----------------|-----------|-----------|-----------|----------------------|---------------|--------------------|---------|
| TPH (C9-C36) | 2100 | 460 | 370 | mg/Kg dry | 50 | | SW-846 8100 Modified | 10/22/21 | 10/27/21 12:44 | SFM |
| Surrogates | % Recovery | | Recovery Limits | | Flag/Qual | | | | | |
| 2-Fluorobiphenyl | | * | | 40-140 | | S-01, U | | | 10/27/21 12:44 | |

39 Spruce Street * East Longmeadow, MA 01028 * FAX 413/525-6405 * TEL. 413/525-2332

Project Location: 375 Banfield Rd

Sample Description:

Work Order: 21J1183

Date Received: 10/20/2021

Field Sample #: B-2 0.5-1.5 FT

Sampled: 10/19/2021 11:00

Sample ID: 21J1183-03

Sample Matrix: Soil

Conventional Chemistry Parameters by EPA/APHA/SW-846 Methods (Total)

| Analyte | Results | RL | Units | Dilution | Flag/Qual | Method | Date Prepared | Date/Time Analyzed | Analyst |
|----------|---------|----|-------|----------|-----------|----------|---------------|--------------------|---------|
| % Solids | 89.7 | | % Wt | 1 | | SM 2540G | 10/20/21 | 10/22/21 13:59 | GLH |

39 Spruce Street * East Longmeadow, MA 01028 * FAX 413/525-6405 * TEL. 413/525-2332

Project Location: 375 Banfield Rd

Sample Description:

Work Order: 21J1183

Date Received: 10/20/2021

Field Sample #: B-3 0.5-1.5 FT

Sampled: 10/19/2021 11:30

Sample ID: 21J1183-04

Sample Matrix: Soil

Petroleum Hydrocarbons Analyses

| Analyte | Results | RL | DL | Units | Dilution | Flag/Qual | Method | Date Prepared | Date/Time Analyzed | Analyst |
|------------------|------------|-----|-----------------|-----------|-----------|-----------|----------------------|---------------|--------------------|---------|
| TPH (C9-C36) | 65 | 9.6 | 7.6 | mg/Kg dry | 1 | | SW-846 8100 Modified | 10/22/21 | 10/25/21 20:40 | SFM |
| Surrogates | % Recovery | | Recovery Limits | | Flag/Qual | | | | | |
| 2-Fluorobiphenyl | 68.1 | | 40-140 | | | | | | 10/25/21 20:40 | |

39 Spruce Street * East Longmeadow, MA 01028 * FAX 413/525-6405 * TEL. 413/525-2332

Project Location: 375 Banfield Rd

Sample Description:

Work Order: 21J1183

Date Received: 10/20/2021

Field Sample #: B-3 0.5-1.5 FT

Sampled: 10/19/2021 11:30

Sample ID: 21J1183-04

Sample Matrix: Soil

Conventional Chemistry Parameters by EPA/PHA/SW-846 Methods (Total)

| Analyte | Results | RL | Units | Dilution | Flag/Qual | Method | Date Prepared | Date/Time Analyzed | Analyst |
|----------|---------|----|-------|----------|-----------|----------|---------------|--------------------|---------|
| % Solids | 86.1 | | % Wt | 1 | | SM 2540G | 10/20/21 | 10/22/21 13:59 | GLH |

39 Spruce Street * East Longmeadow, MA 01028 * FAX 413/525-6405 * TEL. 413/525-2332

Project Location: 375 Banfield Rd

Sample Description:

Work Order: 21J1183

Date Received: 10/20/2021

Field Sample #: B-4 1.0-2.0 FT

Sampled: 10/19/2021 12:15

Sample ID: 21J1183-05

Sample Matrix: Soil

Petroleum Hydrocarbons Analyses

| Analyte | Results | RL | DL | Units | Dilution | Flag/Qual | Method | Date Prepared | Date/Time Analyzed | Analyst |
|-------------------|---------|-------------------|----|------------------------|----------|------------------|----------------------|---------------|--------------------|---------|
| TPH (C9-C36) | 660 | 94 | 74 | mg/Kg dry | 10 | | SW-846 8100 Modified | 10/22/21 | 10/27/21 12:23 | SFM |
| Surrogates | | % Recovery | | Recovery Limits | | Flag/Qual | | | | |
| 2-Fluorobiphenyl | | 72.7 | | 40-140 | | | | | 10/27/21 12:23 | |

39 Spruce Street * East Longmeadow, MA 01028 * FAX 413/525-6405 * TEL. 413/525-2332

Project Location: 375 Banfield Rd

Sample Description:

Work Order: 21J1183

Date Received: 10/20/2021

Field Sample #: B-4 1.0-2.0 FT

Sampled: 10/19/2021 12:15

Sample ID: 21J1183-05

Sample Matrix: Soil

Conventional Chemistry Parameters by EPA/APHA/SW-846 Methods (Total)

| Analyte | Results | RL | Units | Dilution | Flag/Qual | Method | Date Prepared | Date/Time Analyzed | Analyst |
|----------|---------|----|-------|----------|-----------|----------|---------------|--------------------|---------|
| % Solids | 88.9 | | % Wt | 1 | | SM 2540G | 10/20/21 | 10/22/21 13:59 | GLH |

39 Spruce Street * East Longmeadow, MA 01028 * FAX 413/525-6405 * TEL. 413/525-2332

Sample Extraction Data

Prep Method: % Solids Analytical Method: SM 2540G

| Lab Number [Field ID] | Batch | Date |
|-----------------------------|---------|----------|
| 21J1183-01 [B-1 0-1.0 FT] | B292891 | 10/20/21 |
| 21J1183-02 [B-1 1.0-2.0 FT] | B292891 | 10/20/21 |
| 21J1183-03 [B-2 0.5-1.5 FT] | B292891 | 10/20/21 |
| 21J1183-04 [B-3 0.5-1.5 FT] | B292891 | 10/20/21 |
| 21J1183-05 [B-4 1.0-2.0 FT] | B292891 | 10/20/21 |

Prep Method: SW-846 3546 Analytical Method: SW-846 8100 Modified

| Lab Number [Field ID] | Batch | Initial [g] | Final [mL] | Date |
|-----------------------------|---------|-------------|------------|----------|
| 21J1183-01 [B-1 0-1.0 FT] | B292994 | 30.2 | 1.00 | 10/22/21 |
| 21J1183-02 [B-1 1.0-2.0 FT] | B292994 | 30.1 | 1.00 | 10/22/21 |
| 21J1183-03 [B-2 0.5-1.5 FT] | B292994 | 30.3 | 1.00 | 10/22/21 |
| 21J1183-04 [B-3 0.5-1.5 FT] | B292994 | 30.4 | 1.00 | 10/22/21 |
| 21J1183-05 [B-4 1.0-2.0 FT] | B292994 | 30.0 | 1.00 | 10/22/21 |

39 Spruce Street * East Longmeadow, MA 01028 * FAX 413/525-6405 * TEL. 413/525-2332

QUALITY CONTROL
Petroleum Hydrocarbons Analyses - Quality Control

| Analyte | Result | Reporting Limit | Units | Spike Level | Source Result | %REC | %REC Limits | RPD | RPD Limit | Notes |
|------------------------------------|--------|--------------------|-----------|----------------|---------------------------------------|------|----------------|------|--------------|-------|
| Batch B292994 - SW-846 3546 | | | | | | | | | | |
| Blank (B292994-BLK1) | | | | | | | | | | |
| | | | | | Prepared: 10/22/21 Analyzed: 10/24/21 | | | | | |
| TPH (C9-C36) | ND | 8.3 | mg/Kg wet | | | | | | | U |
| Surrogate: 2-Fluorobiphenyl | 1.84 | | mg/Kg wet | 3.33 | | 55.3 | 40-140 | | | |
| LCS (B292994-BS1) | | | | | | | | | | |
| | | | | | Prepared: 10/22/21 Analyzed: 10/24/21 | | | | | |
| TPH (C9-C36) | 22.5 | 8.3 | mg/Kg wet | 33.3 | | 67.5 | 40-140 | | | |
| Surrogate: 2-Fluorobiphenyl | 2.08 | | mg/Kg wet | 3.33 | | 62.5 | 40-140 | | | |
| LCS Dup (B292994-BSD1) | | | | | | | | | | |
| | | | | | Prepared: 10/22/21 Analyzed: 10/24/21 | | | | | |
| TPH (C9-C36) | 23.0 | 8.3 | mg/Kg wet | 33.3 | | 68.9 | 40-140 | 2.11 | 30 | |
| Surrogate: 2-Fluorobiphenyl | 2.07 | | mg/Kg wet | 3.33 | | 62.1 | 40-140 | | | |

39 Spruce Street * East Longmeadow, MA 01028 * FAX 413/525-6405 * TEL. 413/525-2332

FLAG/QUALIFIER SUMMARY

| | |
|------|--|
| * | QC result is outside of established limits. |
| † | Wide recovery limits established for difficult compound. |
| ‡ | Wide RPD limits established for difficult compound. |
| # | Data exceeded client recommended or regulatory level |
| ND | Not Detected |
| RL | Reporting Limit is at the level of quantitation (LOQ) |
| DL | Detection Limit is the lower limit of detection determined by the MDL study |
| MCL | Maximum Contaminant Level |
| | Percent recoveries and relative percent differences (RPDs) are determined by the software using values in the calculation which have not been rounded. |
| | No results have been blank subtracted unless specified in the case narrative section. |
| S-01 | The surrogate recovery for this sample is not available due to sample dilution below the surrogate reporting limit required from high analyte concentration and/or matrix interferences. |
| U | Analyte included in the analysis, but not detected |

39 Spruce Street * East Longmeadow, MA 01028 * FAX 413/525-6405 * TEL. 413/525-2332

CERTIFICATIONS

Certified Analyses included in this Report

| Analyte | Certifications |
|---------|----------------|
|---------|----------------|

No certified Analyses included in this Report

Con-Test, a Pace Environmental Laboratory, operates under the following certifications and accreditations:

| Code | Description | Number | Expires |
|-------|--|---------------|------------|
| AIHA | AIHA-LAP, LLC - ISO17025:2017 | 100033 | 03/1/2022 |
| MA | Massachusetts DEP | M-MA100 | 06/30/2022 |
| CT | Connecticut Department of Public Health | PH-0165 | 12/31/2022 |
| NY | New York State Department of Health | 10899 NELAP | 04/1/2022 |
| NH-S | New Hampshire Environmental Lab | 2516 NELAP | 02/5/2022 |
| RI | Rhode Island Department of Health | LAO00112 | 12/30/2021 |
| NC | North Carolina Div. of Water Quality | 652 | 12/31/2021 |
| NJ | New Jersey DEP | MA007 NELAP | 06/30/2022 |
| FL | Florida Department of Health | E871027 NELAP | 06/30/2022 |
| VT | Vermont Department of Health Lead Laboratory | LL720741 | 07/30/2022 |
| ME | State of Maine | MA00100 | 06/9/2023 |
| VA | Commonwealth of Virginia | 460217 | 12/14/2021 |
| NH-P | New Hampshire Environmental Lab | 2557 NELAP | 09/6/2022 |
| VT-DW | Vermont Department of Health Drinking Water | VT-255716 | 06/12/2022 |
| NC-DW | North Carolina Department of Health | 25703 | 07/31/2022 |
| PA | Commonwealth of Pennsylvania DEP | 68-05812 | 06/30/2022 |
| MI | Dept. of Env, Great Lakes, and Energy | 9100 | 09/6/2022 |

2151183



Phone: 413-525-2332
Fax: 413-525-6405

http://www.pacelabs.com

CHAIN OF CUSTODY RECORD

39 Spruce Street
East Longmeadow, MA 01028

Doc # 381 Rev 5_07/13/2021

Company Name: **Wilcox + Barton**
Address:
Phone: **603-364-4190**
Project Name: **Barfield**
Project Location: **375 Barfield rd.**
Project Number: **BANF0005**
Project Manager: **B. Wilcox / M. Broussard**
Pace Quote Name/Number:
Invoice Recipient:
Sampled By: **MB**

| | | | |
|---|--------------------------------------|---|--|
| Requested Turnaround Time | | Disinfectant Samples | |
| <input checked="" type="checkbox"/> Day 5 - Day 12 | 10-Day <input type="checkbox"/> | <input type="checkbox"/> Field Filtered | <input type="checkbox"/> Lab to Filter |
| PFAS 10-Day (std) <input type="checkbox"/> | Due Date: | <input type="checkbox"/> Field Filtered | <input type="checkbox"/> Lab to Filter |
| Rush Approval required | | Orthophosphate Samples | |
| 1-Day <input type="checkbox"/> | 3-Day <input type="checkbox"/> | <input type="checkbox"/> Field Filtered | <input type="checkbox"/> Lab to Filter |
| 2-Day <input type="checkbox"/> | 4-Day <input type="checkbox"/> | <input type="checkbox"/> Field Filtered | <input type="checkbox"/> Lab to Filter |
| Data Delivery | | | |
| Format: PDF <input checked="" type="checkbox"/> EXCEL <input checked="" type="checkbox"/> | PCB ONLY | | |
| Other: | SOXHLET <input type="checkbox"/> | | |
| CLP Like Data Pkg Required: <input type="checkbox"/> | NON SOXHLET <input type="checkbox"/> | | |
| Email To: mbroussard@wilcoxandbarton.com | Fax To #: | | |

ANALYSIS REQUESTED

| Pace Work Order# | Client Sample ID / Description | Beginning Date/Time | Ending Date/Time | COMP/GRAB | Matrix Code | Conc Code | VIALS | GLASS | PLASTIC | BACTERIA | ENCORE |
|------------------|--------------------------------|---------------------|------------------|-----------|-------------|-----------|-------|-------|---------|----------|--------|
| 1 | B-1 0.0-1.0' | 10/19 | 10:30 | g | S | U | | 1 | | | |
| 2 | B-1 1.0-2.0' | 10/19 | 10:45 | g | S | U | | 1 | | | |
| 3 | B-2 0.5-1.5' | 10/19 | 11:00 | g | S | U | | 1 | | | |
| 4 | B-3 0.5-1.5' | 10/19 | 11:30 | g | S | U | | 1 | | | |
| 5 | B-4 1.0-2.0' | 10/19 | 12:15 | g | S | U | | 1 | | | |

TPH

² Preservation Code

Courier Use Only
Total Number Of:

VIALS 5
GLASS
PLASTIC
BACTERIA
ENCORE

Glassware in the fridge? Y/N

Glassware in freezer? Y/N

Prepackaged Cooler? Y/N

*Pace Analytical is not responsible for missing samples from prepacked coolers

Relinquished by: (signature) *[Signature]* Date/Time: 10/20/21 10:27

Received by: (signature) *[Signature]* Date/Time: 10/20/21 10:27

Relinquished by: (signature) *[Signature]* Date/Time: 10/20/21 15:00

Received by: (signature) *[Signature]* Date/Time: 10/20/21 15:00

Relinquished by: (signature) *[Signature]* Date/Time:

Received by: (signature) *[Signature]* Date/Time:

Relinquished by: (signature) *[Signature]* Date/Time:

Received by: (signature) *[Signature]* Date/Time:

Client Comments:

NH A Pricing

| | | | |
|-------------------------------------|---------------------------------------|---|-------------------------------|
| Detection Limit Requirements | | Special Requirements | |
| MA <input type="checkbox"/> | <input type="checkbox"/> | MA MCP Required | <input type="checkbox"/> |
| | | MCP Certification Form Required | <input type="checkbox"/> |
| | | CT RCP Required | <input type="checkbox"/> |
| | | RCP Certification Form Required | <input type="checkbox"/> |
| Other: SRS | PWSID # | MA State DW Required | <input type="checkbox"/> |
| Project Entity | | NELAC and AIHA-LAP, LLC Accredited | |
| Government <input type="checkbox"/> | Municipality <input type="checkbox"/> | MWRA <input type="checkbox"/> | WRTA <input type="checkbox"/> |
| Federal <input type="checkbox"/> | 21 J <input type="checkbox"/> | School <input type="checkbox"/> | |
| City <input type="checkbox"/> | Brownfield <input type="checkbox"/> | MBTA <input type="checkbox"/> | |
| | | Other <input type="checkbox"/> Chromatogram <input type="checkbox"/> AIHA-LAP, LLC <input type="checkbox"/> | |

Please use the following codes to indicate possible sample concentration within the Conc Code column above:

H - High; M - Medium; L - Low; C - Clean; U - Unknown

¹ Matrix Codes:
GW = Ground Water
WW = Waste Water
DW = Drinking Water
A = Air
S = Soil
SL = Sludge
SOL = Solid
O = Other (please define)

² Preservation Codes:
I = Iced
H = HCL
M = Methanol
N = Nitric Acid
S = Sulfuric Acid
B = Sodium Bisulfate
X = Sodium Hydroxide
T = Sodium Thiosulfate
O = Other (please define)

Comments:

Disclaimer: Pace Analytical is not responsible for any omitted information on the Chain of Custody. The Chain of Custody is a legal document that must be complete and accurate and is used to determine what analyses the laboratory will perform. Any missing information is not the laboratory's responsibility. Pace Analytical values your partnership on each project and will try to assist with missing information, but will not be held accountable.

I Have Not Confirmed Sample Container Numbers With Lab Staff Before Relinquishing Over Samples _____



con-test
ANALYTICAL LABORATORY

Doc# 277 Rev 5 2017

Login Sample Receipt Checklist - (Rejection Criteria Listing - Using Acceptance Policy) Any False Statement will be brought to the attention of the Client - State True or False

Client WFB
 Received By [Signature] Date 10/20/21 Time 1500
 How were the samples received? In Cooler T No Cooler _____ On Ice T No Ice _____
 Direct from Sampling _____ Ambient _____ Melted Ice _____
 Were samples within Temperature? 2-6°C T By Gun # 3 Actual Temp - 5.4
 By Blank # _____ Actual Temp - _____
 Was Custody Seal Intact? na Were Samples Tampered with? na
 Was COC Relinquished? T Does Chain Agree With Samples? T
 Are there broken/leaking/loose caps on any samples? F
 Is COC in ink/ Legible? T Were samples received within holding time? F
 Did COC include all pertinent Information? Client T Analysis T Sampler Name F
 Project T ID's T Collection Dates/Times T
 Are Sample labels filled out and legible? T
 Are there Lab to Filters? F Who was notified? _____
 Are there Rushes? F Who was notified? _____
 Are there Short Holds? F Who was notified? _____
 Is there enough Volume? T
 Is there Headspace where applicable? na MS/MSD? F
 Proper Media/Containers Used? T Is splitting samples required? F
 Were trip blanks received? F On COC? F
 Do all samples have the proper pH? Acid na Base na

| Vials | # | Containers: | # | # | # |
|--------------|---|--------------|---|-----------------|--------------------------|
| Unp- | | 1 Liter Amb. | | 1 Liter Plastic | 16 oz Amb. |
| HCL- | | 500 mL Amb. | | 500 mL Plastic | 8oz Amb Clear |
| Meoh- | | 250 mL Amb. | | 250 mL Plastic | 4oz Amb/Clear |
| Bisulfate- | | Flashpoint | | Col./Bacteria | 2oz Amb/Clear |
| DI- | | Other Glass | | Other Plastic | Encore |
| Thiosulfate- | | SOC Kit | | Plastic Bag | Frozen: |
| Sulfuric- | | Perchlorate | | Ziplock | |

Unused Media

| Vials | # | Containers: | # | # | # |
|--------------|---|---------------|---|-----------------|---------------|
| Unp- | | 1 Liter Amb. | | 1 Liter Plastic | 16 oz Amb. |
| HCL- | | 500 mL Amb. | | 500 mL Plastic | 8oz Amb/Clear |
| Meoh- | | 250 mL Amb. | | 250 mL Plastic | 4oz Amb/Clear |
| Bisulfate- | | Col./Bacteria | | Flashpoint | 2oz Amb/Clear |
| DI- | | Other Plastic | | Other Glass | Encore |
| Thiosulfate- | | SOC Kit | | Plastic Bag | Frozen: |
| Sulfuric- | | Perchlorate | | Ziplock | |

Comments:

October 7, 2021

William Wilcox
Wilcox & Barton
1115 Route 100B, Suite 200
Moretown, VT 05660

Project Location: 375 Banfield road, Portsmouth, NH
Client Job Number:
Project Number: BANF0005
Laboratory Work Order Number: 2111172

Enclosed are results of analyses for samples as received by the laboratory on September 22, 2021. If you have any questions concerning this report, please feel free to contact me.

Sincerely,



Scott C. Basal
Project Manager

Table of Contents

| | |
|---|----|
| Sample Summary | 4 |
| Case Narrative | 6 |
| Sample Results | 8 |
| 21I1172-01 | 8 |
| 21I1172-02 | 11 |
| 21I1172-03 | 16 |
| 21I1172-04 | 21 |
| 21I1172-05 | 24 |
| 21I1172-06 | 29 |
| 21I1172-07 | 35 |
| 21I1172-08 | 41 |
| 21I1172-09 | 47 |
| Sample Preparation Information | 53 |
| QC Data | 56 |
| Semivolatile Organic Compounds by GC/MS | 56 |
| B290907 | 56 |
| B291030 | 57 |
| B291031 | 59 |
| Petroleum Hydrocarbons Analyses - EPH | 61 |
| B290854 | 61 |
| B291117 | 63 |
| Metals Analyses (Total) | 66 |
| B291002 | 66 |
| B291069 | 66 |
| B291070 | 66 |

Table of Contents (continued)

| | |
|--|----|
| B291177 | 67 |
| B291183 | 67 |
| Metals Analyses (Dissolved) | 69 |
| B290978 | 69 |
| B291129 | 69 |
| Conventional Chemistry Parameters by EPA/APHA/SW-846 Methods (Total) | 70 |
| B291136 | 70 |
| Flag/Qualifier Summary | 71 |
| Certifications | 72 |
| Chain of Custody/Sample Receipt | 75 |

39 Spruce Street * East Longmeadow, MA 01028 * FAX 413/525-6405 * TEL. 413/525-2332

 Wilcox & Barton
 1115 Route 100B, Suite 200
 Moretown, VT 05660
 ATTN: William Wilcox

REPORT DATE: 10/7/2021

PURCHASE ORDER NUMBER:

PROJECT NUMBER: BANF0005

ANALYTICAL SUMMARY

WORK ORDER NUMBER: 2111172

The results of analyses performed on the following samples submitted to CON-TEST, a Pace Analytical Laboratory, are found in this report.

PROJECT LOCATION: 375 Banfield road, Portsmouth, NH

| FIELD SAMPLE # | LAB ID: | MATRIX | SAMPLE DESCRIPTION | TEST | SUB LAB |
|----------------|------------|--------------|--------------------|--|----------------------------|
| SW-201 | 2111172-01 | Ground Water | | EPA 200.7 SW-846 6020B SW-846 7470A SW-846 8270E | |
| SD-201 | 2111172-02 | Soil | | MADEP EPH rev 2.1 SM 2540G SM D 422-63 SW 846 9060A SW-846 6010D SW-846 7471B SW-846 8270E | GAI-LAP-20-1996/AASH TO |
| SD-202 | 2111172-03 | Soil | | MADEP EPH rev 2.1 SM 2540G SM D 422-63 SW 846 9060A SW-846 6010D SW-846 7471B SW-846 8270E | GAI-LAP-20-1996/AASH TO |
| SW-203 | 2111172-04 | Ground Water | | EPA 200.7 SW-846 6020B SW-846 7470A SW-846 8270E | |
| SD-203 | 2111172-05 | Soil | | MADEP EPH rev 2.1 SM 2540G SM D 422-63 SW 846 9060A SW-846 6010D SW-846 7471B SW-846 8270E | GAI-LAP-20-1996/AASH TO |
| SD-204 | 2111172-06 | Soil | | MADEP EPH rev 2.1 SM 2540G SM D 422-63 SW 846 9060A SW-846 6010D SW-846 7471B SW-846 8270E | GAI-LAP-20-1996/AASH TO |

39 Spruce Street * East Longmeadow, MA 01028 * FAX 413/525-6405 * TEL. 413/525-2332

 Wilcox & Barton
 1115 Route 100B, Suite 200
 Moretown, VT 05660
 ATTN: William Wilcox

REPORT DATE: 10/7/2021

PURCHASE ORDER NUMBER:

PROJECT NUMBER: BANF0005

ANALYTICAL SUMMARY

WORK ORDER NUMBER: 2111172

The results of analyses performed on the following samples submitted to CON-TEST, a Pace Analytical Laboratory, are found in this report.

PROJECT LOCATION: 375 Banfield road, Portsmouth, NH

| FIELD SAMPLE # | LAB ID: | MATRIX | SAMPLE DESCRIPTION | TEST | SUB LAB |
|----------------|------------|--------|--------------------|--|----------------------------|
| SD-205 | 2111172-07 | Soil | | MADEP EPH rev 2.1 SM 2540G SM D 422-63 SW 846 9060A SW-846 6010D SW-846 7471B SW-846 8270E | GAI-LAP-20-1996/AASH TO |
| SD-206 | 2111172-08 | Soil | | MADEP EPH rev 2.1 SM 2540G SM D 422-63 SW 846 9060A SW-846 6010D SW-846 7471B SW-846 8270E | GAI-LAP-20-1996/AASH TO |
| SD-207 | 2111172-09 | Soil | | MADEP EPH rev 2.1 SM 2540G SM D 422-63 SW 846 9060A SW-846 6010D SW-846 7471B SW-846 8270E | GAI-LAP-20-1996/AASH TO |

CASE NARRATIVE SUMMARY

All reported results are within defined laboratory quality control objectives unless listed below or otherwise qualified in this report.

For method 8270E, only PAHs were requested and reported.

MADEP EPH rev 2.1**Qualifications:****S-19**

Surrogate recovery is outside of control limits, matrix interference suspected. Reanalysis yielded similar surrogate non-conformance.

Analyte & Samples(s) Qualified:**Chlorooctadecane (COD)**

2111172-06[SD-204], 2111172-06RE1[SD-204], 2111172-07[SD-205], 2111172-07RE1[SD-205], 2111172-08[SD-206], 2111172-08RE1[SD-206], 2111172-09[SD-207], 2111172-09RE1[SD-207]

o-Terphenyl (OTP)

2111172-06[SD-204], 2111172-07[SD-205], 2111172-08[SD-206], 2111172-08RE1[SD-206], 2111172-09[SD-207]

SW 846 9060A**Qualifications:****MS-11**

Matrix spike recovery outside of control limits. Possibility of sample matrix effects that lead to a high bias for reported result or non-homogeneous sample aliquots cannot be eliminated.

Analyte & Samples(s) Qualified:**Total Organic Carbon**

2111172-02[SD-201], B291136-MS1

Z-01

Results over calibration curve. Results are estimated due to method limitations.

Analyte & Samples(s) Qualified:**Total Organic Carbon**

2111172-02[SD-201], 2111172-05[SD-203], 2111172-06[SD-204], 2111172-07[SD-205], 2111172-08[SD-206], 2111172-09[SD-207], B291136-DUP1, B291136-MS1

SW-846 7470A**Qualifications:****B**

Analyte is found in the associated laboratory blank as well as in the sample.

Analyte & Samples(s) Qualified:**Mercury**

2111172-01[SW-201], 2111172-04[SW-203], B290978-BLK1, B290978-DUP1

SW-846 8270E**Qualifications:****RL-12**

Elevated reporting limit due to matrix interference.

Analyte & Samples(s) Qualified:

2111172-05[SD-203], 2111172-06[SD-204], 2111172-07[SD-205], 2111172-08[SD-206]

The results of analyses reported only relate to samples submitted to Con-Test, a Pace Analytical Laboratory, for testing.

I certify that the analyses listed above, unless specifically listed as subcontracted, if any, were performed under my direction according to the approved methodologies listed in this document, and that based upon my inquiry of those individuals immediately responsible for obtaining the information, the material contained in this report is, to the best of my knowledge and belief, accurate and complete.



Lisa A. Worthington
Technical Representative

39 Spruce Street * East Longmeadow, MA 01028 * FAX 413/525-6405 * TEL. 413/525-2332

Project Location: 375 Banfield road, Portsmouth, N

Sample Description:

Work Order: 2111172

Date Received: 9/22/2021

Field Sample #: SW-201

Sampled: 9/22/2021 09:15

Sample ID: 2111172-01

Sample Matrix: Ground Water

Semivolatile Organic Compounds by GC/MS

| Analyte | Results | RL | DL | Units | Dilution | Flag/Qual | Method | Date Prepared | Date/Time Analyzed | Analyst |
|------------------------------|---------|------------|-----------------|-------|----------|-----------|--------------|---------------|--------------------|---------|
| Acenaphthene (SIM) | ND | 0.29 | 0.027 | µg/L | 1 | U | SW-846 8270E | 9/23/21 | 9/28/21 10:18 | IMR |
| Acenaphthylene (SIM) | ND | 0.20 | 0.025 | µg/L | 1 | U | SW-846 8270E | 9/23/21 | 9/28/21 10:18 | IMR |
| Anthracene (SIM) | ND | 0.20 | 0.020 | µg/L | 1 | U | SW-846 8270E | 9/23/21 | 9/28/21 10:18 | IMR |
| Benzo(a)anthracene (SIM) | ND | 0.049 | 0.034 | µg/L | 1 | U | SW-846 8270E | 9/23/21 | 9/28/21 10:18 | IMR |
| Benzo(a)pyrene (SIM) | ND | 0.098 | 0.022 | µg/L | 1 | U | SW-846 8270E | 9/23/21 | 9/28/21 10:18 | IMR |
| Benzo(b)fluoranthene (SIM) | ND | 0.049 | 0.027 | µg/L | 1 | U | SW-846 8270E | 9/23/21 | 9/28/21 10:18 | IMR |
| Benzo(g,h,i)perylene (SIM) | ND | 0.49 | 0.027 | µg/L | 1 | U | SW-846 8270E | 9/23/21 | 9/28/21 10:18 | IMR |
| Benzo(k)fluoranthene (SIM) | ND | 0.20 | 0.018 | µg/L | 1 | U | SW-846 8270E | 9/23/21 | 9/28/21 10:18 | IMR |
| Chrysene (SIM) | ND | 0.20 | 0.022 | µg/L | 1 | U | SW-846 8270E | 9/23/21 | 9/28/21 10:18 | IMR |
| Dibenz(a,h)anthracene (SIM) | ND | 0.098 | 0.028 | µg/L | 1 | U | SW-846 8270E | 9/23/21 | 9/28/21 10:18 | IMR |
| Fluoranthene (SIM) | ND | 0.49 | 0.022 | µg/L | 1 | U | SW-846 8270E | 9/23/21 | 9/28/21 10:18 | IMR |
| Fluorene (SIM) | ND | 0.98 | 0.026 | µg/L | 1 | U | SW-846 8270E | 9/23/21 | 9/28/21 10:18 | IMR |
| Indeno(1,2,3-cd)pyrene (SIM) | ND | 0.098 | 0.027 | µg/L | 1 | U | SW-846 8270E | 9/23/21 | 9/28/21 10:18 | IMR |
| 2-Methylnaphthalene (SIM) | ND | 0.98 | 0.11 | µg/L | 1 | U | SW-846 8270E | 9/23/21 | 9/28/21 10:18 | IMR |
| Naphthalene (SIM) | ND | 0.98 | 0.35 | µg/L | 1 | U | SW-846 8270E | 9/23/21 | 9/28/21 10:18 | IMR |
| Phenanthrene (SIM) | ND | 0.049 | 0.029 | µg/L | 1 | U | SW-846 8270E | 9/23/21 | 9/28/21 10:18 | IMR |
| Pyrene (SIM) | ND | 0.98 | 0.020 | µg/L | 1 | U | SW-846 8270E | 9/23/21 | 9/28/21 10:18 | IMR |
| Surrogates | | % Recovery | Recovery Limits | | | Flag/Qual | | | | |
| Nitrobenzene-d5 | | 70.3 | 30-130 | | | | | | 9/28/21 10:18 | |
| 2-Fluorobiphenyl | | 57.1 | 30-130 | | | | | | 9/28/21 10:18 | |
| p-Terphenyl-d14 | | 77.9 | 30-130 | | | | | | 9/28/21 10:18 | |

39 Spruce Street * East Longmeadow, MA 01028 * FAX 413/525-6405 * TEL. 413/525-2332

Project Location: 375 Banfield road, Portsmouth, N

Sample Description:

Work Order: 2111172

Date Received: 9/22/2021

Field Sample #: SW-201

Sampled: 9/22/2021 09:15

Sample ID: 2111172-01

Sample Matrix: Ground Water

Metals Analyses (Total)

| Analyte | Results | RL | DL | Units | Dilution | Flag/Qual | Method | Date Prepared | Date/Time Analyzed | Analyst |
|------------------|---------|---------|----------|-------|----------|-----------|--------------|---------------|--------------------|---------|
| Arsenic | 2.3 | 0.80 | 0.46 | µg/L | 1 | | SW-846 6020B | 9/27/21 | 9/28/21 14:19 | QNW |
| Barium | 250 | 10 | 1.2 | µg/L | 1 | | SW-846 6020B | 9/27/21 | 9/28/21 14:19 | QNW |
| Cadmium | 0.084 | 0.20 | 0.027 | µg/L | 1 | J | SW-846 6020B | 9/27/21 | 9/28/21 14:19 | QNW |
| Chromium | 1.0 | 1.0 | 0.92 | µg/L | 1 | | SW-846 6020B | 9/27/21 | 9/28/21 14:19 | QNW |
| Lead | 49 | 0.50 | 0.14 | µg/L | 1 | | SW-846 6020B | 9/27/21 | 9/28/21 14:19 | QNW |
| Mercury | ND | 0.00010 | 0.000050 | mg/L | 1 | U | SW-846 7470A | 9/28/21 | 9/28/21 14:27 | DRL |
| Selenium | ND | 5.0 | 0.78 | µg/L | 1 | U | SW-846 6020B | 9/27/21 | 9/28/21 14:19 | QNW |
| Silver | ND | 0.20 | 0.026 | µg/L | 1 | | SW-846 6020B | 9/27/21 | 9/28/21 14:19 | QNW |
| Calcium Hardness | 130 | 1.2 | | mg/L | 1 | | EPA 200.7 | 9/27/21 | 9/28/21 20:16 | QNW |

39 Spruce Street * East Longmeadow, MA 01028 * FAX 413/525-6405 * TEL. 413/525-2332

Project Location: 375 Banfield road, Portsmouth, N

Sample Description:

Work Order: 2111172

Date Received: 9/22/2021

Field Sample #: SW-201

Sampled: 9/22/2021 09:15

Sample ID: 2111172-01

Sample Matrix: Ground Water

Metals Analyses (Dissolved)

| Analyte | Results | RL | DL | Units | Dilution | Flag/Qual | Method | Date Prepared | Date/Time Analyzed | Analyst |
|----------|----------|---------|----------|-------|----------|-----------|--------------|---------------|--------------------|---------|
| Arsenic | 1.1 | 0.80 | 0.46 | µg/L | 1 | | SW-846 6020B | 9/27/21 | 9/28/21 19:17 | QNW |
| Barium | 240 | 10 | 1.2 | µg/L | 1 | | SW-846 6020B | 9/27/21 | 9/28/21 19:17 | QNW |
| Cadmium | ND | 0.20 | 0.027 | µg/L | 1 | U | SW-846 6020B | 9/27/21 | 9/28/21 19:17 | QNW |
| Chromium | ND | 1.0 | 0.92 | µg/L | 1 | U | SW-846 6020B | 9/27/21 | 9/28/21 19:17 | QNW |
| Lead | 2.9 | 0.50 | 0.14 | µg/L | 1 | | SW-846 6020B | 9/27/21 | 9/28/21 19:17 | QNW |
| Mercury | 0.000066 | 0.00010 | 0.000050 | mg/L | 1 | B, J | SW-846 7470A | 9/24/21 | 9/25/21 12:54 | DRL |
| Selenium | ND | 5.0 | 0.78 | µg/L | 1 | U | SW-846 6020B | 9/27/21 | 9/29/21 13:07 | QNW |
| Silver | ND | 0.20 | 0.026 | µg/L | 1 | U | SW-846 6020B | 9/27/21 | 9/28/21 19:17 | QNW |

39 Spruce Street * East Longmeadow, MA 01028 * FAX 413/525-6405 * TEL. 413/525-2332

Project Location: 375 Banfield road, Portsmouth, N

Sample Description:

Work Order: 21I1172

Date Received: 9/22/2021

Field Sample #: SD-201

Sampled: 9/22/2021 09:15

Sample ID: 21I1172-02

Sample Matrix: Soil

Semivolatile Organic Compounds by GC/MS

| Analyte | Results | RL | DL | Units | Dilution | Flag/Qual | Method | Date Prepared | Date/Time Analyzed | Analyst |
|------------------------|---------|------------|-----------------|-----------|----------|-----------|--------------|---------------|--------------------|---------|
| Acenaphthene | ND | 1.9 | 0.58 | mg/Kg dry | 1 | U | SW-846 8270E | 9/23/21 | 9/27/21 17:33 | BGL |
| Acenaphthylene | ND | 1.9 | 0.57 | mg/Kg dry | 1 | U | SW-846 8270E | 9/23/21 | 9/27/21 17:33 | BGL |
| Anthracene | ND | 1.9 | 0.61 | mg/Kg dry | 1 | U | SW-846 8270E | 9/23/21 | 9/27/21 17:33 | BGL |
| Benzo(a)anthracene | 0.72 | 1.9 | 0.52 | mg/Kg dry | 1 | J | SW-846 8270E | 9/23/21 | 9/27/21 17:33 | BGL |
| Benzo(a)pyrene | 0.84 | 1.9 | 0.57 | mg/Kg dry | 1 | J | SW-846 8270E | 9/23/21 | 9/27/21 17:33 | BGL |
| Benzo(b)fluoranthene | 0.98 | 1.9 | 0.56 | mg/Kg dry | 1 | J | SW-846 8270E | 9/23/21 | 9/27/21 17:33 | BGL |
| Benzo(g,h,i)perylene | ND | 1.9 | 0.78 | mg/Kg dry | 1 | U | SW-846 8270E | 9/23/21 | 9/27/21 17:33 | BGL |
| Benzo(k)fluoranthene | ND | 1.9 | 0.50 | mg/Kg dry | 1 | U | SW-846 8270E | 9/23/21 | 9/27/21 17:33 | BGL |
| Chrysene | 0.77 | 1.9 | 0.54 | mg/Kg dry | 1 | J | SW-846 8270E | 9/23/21 | 9/27/21 17:33 | BGL |
| Dibenz(a,h)anthracene | ND | 1.9 | 0.75 | mg/Kg dry | 1 | U | SW-846 8270E | 9/23/21 | 9/27/21 17:33 | BGL |
| Fluoranthene | 1.1 | 1.9 | 0.59 | mg/Kg dry | 1 | J | SW-846 8270E | 9/23/21 | 9/27/21 17:33 | BGL |
| Fluorene | ND | 1.9 | 0.63 | mg/Kg dry | 1 | U | SW-846 8270E | 9/23/21 | 9/27/21 17:33 | BGL |
| Indeno(1,2,3-cd)pyrene | ND | 1.9 | 0.84 | mg/Kg dry | 1 | U | SW-846 8270E | 9/23/21 | 9/27/21 17:33 | BGL |
| 2-Methylnaphthalene | 43 | 3.7 | 1.2 | mg/Kg dry | 2 | | SW-846 8270E | 9/23/21 | 9/28/21 19:15 | BGL |
| Naphthalene | 19 | 1.9 | 0.51 | mg/Kg dry | 1 | | SW-846 8270E | 9/23/21 | 9/27/21 17:33 | BGL |
| Phenanthrene | 1.2 | 1.9 | 0.59 | mg/Kg dry | 1 | J | SW-846 8270E | 9/23/21 | 9/27/21 17:33 | BGL |
| Pyrene | 1.3 | 1.9 | 0.59 | mg/Kg dry | 1 | J | SW-846 8270E | 9/23/21 | 9/27/21 17:33 | BGL |
| Surrogates | | % Recovery | Recovery Limits | | | Flag/Qual | | | | |
| Nitrobenzene-d5 | | 67.6 | 30-130 | | | | | | 9/27/21 17:33 | |
| Nitrobenzene-d5 | | 59.8 | 30-130 | | | | | | 9/28/21 19:15 | |
| 2-Fluorobiphenyl | | 75.6 | 30-130 | | | | | | 9/27/21 17:33 | |
| 2-Fluorobiphenyl | | 66.8 | 30-130 | | | | | | 9/28/21 19:15 | |
| p-Terphenyl-d14 | | 81.1 | 30-130 | | | | | | 9/27/21 17:33 | |
| p-Terphenyl-d14 | | 80.8 | 30-130 | | | | | | 9/28/21 19:15 | |

39 Spruce Street * East Longmeadow, MA 01028 * FAX 413/525-6405 * TEL. 413/525-2332

Project Location: 375 Banfield road, Portsmouth, N

Sample Description:

Work Order: 2111172

Date Received: 9/22/2021

Field Sample #: SD-201

Sampled: 9/22/2021 09:15

Sample ID: 2111172-02

Sample Matrix: Soil

Petroleum Hydrocarbons Analyses - EPH

| Analyte | Results | RL | DL | Units | Dilution | Flag/Qual | Method | Date Prepared | Date/Time Analyzed | Analyst |
|------------------------------|---------|-------------------|------------------------|-----------|----------|------------------|-------------------|---------------|--------------------|---------|
| C9-C18 Aliphatics | ND | 110 | 110 | mg/Kg dry | 1 | U | MADEP EPH rev 2.1 | 9/23/21 | 9/24/21 22:24 | RDD |
| C19-C36 Aliphatics | 280 | 110 | 110 | mg/Kg dry | 1 | | MADEP EPH rev 2.1 | 9/23/21 | 9/24/21 22:24 | RDD |
| Unadjusted C11-C22 Aromatics | 380 | 110 | 110 | mg/Kg dry | 1 | | MADEP EPH rev 2.1 | 9/23/21 | 9/24/21 22:24 | RDD |
| C11-C22 Aromatics | 360 | 110 | 110 | mg/Kg dry | 1 | | MADEP EPH rev 2.1 | 9/23/21 | 9/24/21 22:24 | RDD |
| Acenaphthene | ND | 1.1 | 0.47 | mg/Kg dry | 1 | U | MADEP EPH rev 2.1 | 9/23/21 | 9/24/21 22:24 | RDD |
| Acenaphthylene | ND | 1.1 | 0.39 | mg/Kg dry | 1 | U | MADEP EPH rev 2.1 | 9/23/21 | 9/24/21 22:24 | RDD |
| Anthracene | ND | 1.1 | 0.45 | mg/Kg dry | 1 | U | MADEP EPH rev 2.1 | 9/23/21 | 9/24/21 22:24 | RDD |
| Benzo(a)anthracene | ND | 1.1 | 0.40 | mg/Kg dry | 1 | U | MADEP EPH rev 2.1 | 9/23/21 | 9/24/21 22:24 | RDD |
| Benzo(a)pyrene | 22 | 1.1 | 0.37 | mg/Kg dry | 1 | | MADEP EPH rev 2.1 | 9/23/21 | 9/24/21 22:24 | RDD |
| Benzo(b)fluoranthene | ND | 1.1 | 0.44 | mg/Kg dry | 1 | U | MADEP EPH rev 2.1 | 9/23/21 | 9/24/21 22:24 | RDD |
| Benzo(g,h,i)perylene | ND | 1.1 | 0.45 | mg/Kg dry | 1 | U | MADEP EPH rev 2.1 | 9/23/21 | 9/24/21 22:24 | RDD |
| Benzo(k)fluoranthene | ND | 1.1 | 0.58 | mg/Kg dry | 1 | U | MADEP EPH rev 2.1 | 9/23/21 | 9/24/21 22:24 | RDD |
| Chrysene | ND | 1.1 | 0.46 | mg/Kg dry | 1 | U | MADEP EPH rev 2.1 | 9/23/21 | 9/24/21 22:24 | RDD |
| Dibenz(a,h)anthracene | ND | 1.1 | 0.45 | mg/Kg dry | 1 | U | MADEP EPH rev 2.1 | 9/23/21 | 9/24/21 22:24 | RDD |
| Fluoranthene | ND | 1.1 | 0.46 | mg/Kg dry | 1 | U | MADEP EPH rev 2.1 | 9/23/21 | 9/24/21 22:24 | RDD |
| Fluorene | ND | 1.1 | 0.45 | mg/Kg dry | 1 | U | MADEP EPH rev 2.1 | 9/23/21 | 9/24/21 22:24 | RDD |
| Indeno(1,2,3-cd)pyrene | ND | 1.1 | 0.48 | mg/Kg dry | 1 | U | MADEP EPH rev 2.1 | 9/23/21 | 9/24/21 22:24 | RDD |
| 2-Methylnaphthalene | ND | 1.1 | 0.43 | mg/Kg dry | 1 | U | MADEP EPH rev 2.1 | 9/23/21 | 9/24/21 22:24 | RDD |
| Naphthalene | ND | 1.1 | 0.28 | mg/Kg dry | 1 | U | MADEP EPH rev 2.1 | 9/23/21 | 9/24/21 22:24 | RDD |
| Phenanthrene | ND | 1.1 | 0.52 | mg/Kg dry | 1 | U | MADEP EPH rev 2.1 | 9/23/21 | 9/24/21 22:24 | RDD |
| Pyrene | ND | 1.1 | 0.46 | mg/Kg dry | 1 | U | MADEP EPH rev 2.1 | 9/23/21 | 9/24/21 22:24 | RDD |
| Surrogates | | % Recovery | Recovery Limits | | | Flag/Qual | | | | |
| Chlorooctadecane (COD) | | 43.4 | 40-140 | | | | | | 9/24/21 22:24 | |
| o-Terphenyl (OTP) | | 45.6 | 40-140 | | | | | | 9/24/21 22:24 | |
| 2-Bromonaphthalene | | 82.7 | 40-140 | | | | | | 9/24/21 22:24 | |
| 2-Fluorobiphenyl | | 83.9 | 40-140 | | | | | | 9/24/21 22:24 | |

39 Spruce Street * East Longmeadow, MA 01028 * FAX 413/525-6405 * TEL. 413/525-2332

Project Location: 375 Banfield road, Portsmouth, N

Sample Description:

Work Order: 2111172

Date Received: 9/22/2021

Field Sample #: SD-201

Sampled: 9/22/2021 09:15

Sample ID: 2111172-02

Sample Matrix: Soil

Metals Analyses (Total)

| Analyte | Results | RL | DL | Units | Dilution | Flag/Qual | Method | Date Prepared | Date/Time Analyzed | Analyst |
|----------|---------|------|------|-----------|----------|-----------|--------------|---------------|--------------------|---------|
| Arsenic | 69 | 36 | 13 | mg/Kg dry | 1 | | SW-846 6010D | 9/28/21 | 9/29/21 12:26 | QNW |
| Barium | 580 | 18 | 6.9 | mg/Kg dry | 1 | | SW-846 6010D | 9/28/21 | 9/29/21 12:26 | QNW |
| Cadmium | 7.5 | 3.6 | 1.9 | mg/Kg dry | 1 | | SW-846 6010D | 9/28/21 | 9/29/21 12:26 | QNW |
| Chromium | 31 | 7.3 | 4.1 | mg/Kg dry | 1 | | SW-846 6010D | 9/28/21 | 9/29/21 12:26 | QNW |
| Lead | 1600 | 5.4 | 2.6 | mg/Kg dry | 1 | | SW-846 6010D | 9/28/21 | 9/29/21 12:26 | QNW |
| Mercury | 0.31 | 0.30 | 0.10 | mg/Kg dry | 1 | | SW-846 7471B | 9/25/21 | 9/27/21 14:12 | DRL |
| Selenium | ND | 36 | 13 | mg/Kg dry | 1 | U | SW-846 6010D | 9/28/21 | 9/29/21 12:26 | QNW |
| Silver | ND | 3.6 | 1.7 | mg/Kg dry | 1 | U | SW-846 6010D | 9/28/21 | 9/29/21 12:26 | QNW |

39 Spruce Street * East Longmeadow, MA 01028 * FAX 413/525-6405 * TEL. 413/525-2332

Project Location: 375 Banfield road, Portsmouth, N

Sample Description:

Work Order: 2111172

Date Received: 9/22/2021

Field Sample #: SD-201

Sampled: 9/22/2021 09:15

Sample ID: 2111172-02

Sample Matrix: Soil

Conventional Chemistry Parameters by EPA/APHA/SW-846 Methods (Total)

| Analyte | Results | RL | Units | Dilution | Flag/Qual | Method | Date Prepared | Date/Time Analyzed | Analyst |
|----------------------|---------|-----|-------|----------|-------------|--------------|---------------|--------------------|---------|
| % Solids | 9.15 | | % Wt | 1 | | SM 2540G | 9/28/21 | 9/29/21 8:45 | CV |
| Total Organic Carbon | 200000 | 100 | mg/Kg | 1 | MS-11, Z-01 | SW 846 9060A | 9/28/21 | 9/28/21 16:29 | DJM |

39 Spruce Street * East Longmeadow, MA 01028 * FAX 413/525-6405 * TEL. 413/525-2332

Project Location: 375 Banfield road, Portsmouth, N

Sample Description:

Work Order: 2111172

Date Received: 9/22/2021

Field Sample #: SD-201

Sampled: 9/22/2021 09:15

Sample ID: 2111172-02

Sample Matrix: Soil

Conventional Chemistry Parameters by EPA/PHA/SW-846 Methods (Total)

| Analyte | Results | RL | Units | Dilution | Flag/Qual | Method | Date Prepared | Date/Time Analyzed | Analyst |
|------------|--------------|----|-------|----------|-----------|-------------|---------------|--------------------|---------|
| Grain Size | see attached | | % | 1 | | SM D 422-63 | | 10/6/21 0:00 | GEOTL |

39 Spruce Street * East Longmeadow, MA 01028 * FAX 413/525-6405 * TEL. 413/525-2332

Project Location: 375 Banfield road, Portsmouth, N

Sample Description:

Work Order: 2111172

Date Received: 9/22/2021

Field Sample #: SD-202

Sampled: 9/22/2021 10:05

Sample ID: 2111172-03

Sample Matrix: Soil

Semivolatile Organic Compounds by GC/MS

| Analyte | Results | RL | DL | Units | Dilution | Flag/Qual | Method | Date Prepared | Date/Time Analyzed | Analyst |
|------------------------|---------|------------|-----------------|-----------|----------|-----------|--------------|---------------|--------------------|---------|
| Acenaphthene | ND | 0.34 | 0.11 | mg/Kg dry | 1 | U | SW-846 8270E | 9/23/21 | 9/27/21 18:00 | BGL |
| Acenaphthylene | ND | 0.34 | 0.10 | mg/Kg dry | 1 | U | SW-846 8270E | 9/23/21 | 9/27/21 18:00 | BGL |
| Anthracene | ND | 0.34 | 0.11 | mg/Kg dry | 1 | U | SW-846 8270E | 9/23/21 | 9/27/21 18:00 | BGL |
| Benzo(a)anthracene | 0.16 | 0.34 | 0.094 | mg/Kg dry | 1 | J | SW-846 8270E | 9/23/21 | 9/27/21 18:00 | BGL |
| Benzo(a)pyrene | 0.23 | 0.34 | 0.10 | mg/Kg dry | 1 | J | SW-846 8270E | 9/23/21 | 9/27/21 18:00 | BGL |
| Benzo(b)fluoranthene | 0.37 | 0.34 | 0.10 | mg/Kg dry | 1 | | SW-846 8270E | 9/23/21 | 9/27/21 18:00 | BGL |
| Benzo(g,h,i)perylene | 0.16 | 0.34 | 0.14 | mg/Kg dry | 1 | J | SW-846 8270E | 9/23/21 | 9/27/21 18:00 | BGL |
| Benzo(k)fluoranthene | 0.12 | 0.34 | 0.091 | mg/Kg dry | 1 | J | SW-846 8270E | 9/23/21 | 9/27/21 18:00 | BGL |
| Chrysene | 0.19 | 0.34 | 0.098 | mg/Kg dry | 1 | J | SW-846 8270E | 9/23/21 | 9/27/21 18:00 | BGL |
| Dibenz(a,h)anthracene | ND | 0.34 | 0.14 | mg/Kg dry | 1 | U | SW-846 8270E | 9/23/21 | 9/27/21 18:00 | BGL |
| Fluoranthene | 0.30 | 0.34 | 0.11 | mg/Kg dry | 1 | J | SW-846 8270E | 9/23/21 | 9/27/21 18:00 | BGL |
| Fluorene | ND | 0.34 | 0.11 | mg/Kg dry | 1 | U | SW-846 8270E | 9/23/21 | 9/27/21 18:00 | BGL |
| Indeno(1,2,3-cd)pyrene | 0.22 | 0.34 | 0.15 | mg/Kg dry | 1 | J | SW-846 8270E | 9/23/21 | 9/27/21 18:00 | BGL |
| 2-Methylnaphthalene | ND | 0.34 | 0.11 | mg/Kg dry | 1 | U | SW-846 8270E | 9/23/21 | 9/27/21 18:00 | BGL |
| Naphthalene | ND | 0.34 | 0.092 | mg/Kg dry | 1 | U | SW-846 8270E | 9/23/21 | 9/27/21 18:00 | BGL |
| Phenanthrene | 0.11 | 0.34 | 0.11 | mg/Kg dry | 1 | J | SW-846 8270E | 9/23/21 | 9/27/21 18:00 | BGL |
| Pyrene | 0.32 | 0.34 | 0.11 | mg/Kg dry | 1 | J | SW-846 8270E | 9/23/21 | 9/27/21 18:00 | BGL |
| Surrogates | | % Recovery | Recovery Limits | | | Flag/Qual | | | | |
| Nitrobenzene-d5 | | 63.0 | 30-130 | | | | | | 9/27/21 18:00 | |
| 2-Fluorobiphenyl | | 67.7 | 30-130 | | | | | | 9/27/21 18:00 | |
| p-Terphenyl-d14 | | 69.5 | 30-130 | | | | | | 9/27/21 18:00 | |

39 Spruce Street * East Longmeadow, MA 01028 * FAX 413/525-6405 * TEL. 413/525-2332

Project Location: 375 Banfield road, Portsmouth, N

Sample Description:

Work Order: 2111172

Date Received: 9/22/2021

Field Sample #: SD-202

Sampled: 9/22/2021 10:05

Sample ID: 2111172-03

Sample Matrix: Soil

Petroleum Hydrocarbons Analyses - EPH

| Analyte | Results | RL | DL | Units | Dilution | Flag/Qual | Method | Date Prepared | Date/Time Analyzed | Analyst |
|------------------------------|---------|------|-------|-----------|----------|-----------|-------------------|---------------|--------------------|---------|
| C9-C18 Aliphatics | ND | 20 | 20 | mg/Kg dry | 1 | U | MADEP EPH rev 2.1 | 9/23/21 | 9/24/21 23:03 | RDD |
| C19-C36 Aliphatics | 76 | 20 | 20 | mg/Kg dry | 1 | | MADEP EPH rev 2.1 | 9/23/21 | 9/24/21 23:03 | RDD |
| Unadjusted C11-C22 Aromatics | 25 | 20 | 20 | mg/Kg dry | 1 | | MADEP EPH rev 2.1 | 9/23/21 | 9/24/21 23:03 | RDD |
| C11-C22 Aromatics | 25 | 20 | 20 | mg/Kg dry | 1 | | MADEP EPH rev 2.1 | 9/23/21 | 9/24/21 23:03 | RDD |
| Acenaphthene | ND | 0.20 | 0.085 | mg/Kg dry | 1 | U | MADEP EPH rev 2.1 | 9/23/21 | 9/24/21 23:03 | RDD |
| Acenaphthylene | ND | 0.20 | 0.071 | mg/Kg dry | 1 | U | MADEP EPH rev 2.1 | 9/23/21 | 9/24/21 23:03 | RDD |
| Anthracene | ND | 0.20 | 0.082 | mg/Kg dry | 1 | U | MADEP EPH rev 2.1 | 9/23/21 | 9/24/21 23:03 | RDD |
| Benzo(a)anthracene | ND | 0.20 | 0.072 | mg/Kg dry | 1 | U | MADEP EPH rev 2.1 | 9/23/21 | 9/24/21 23:03 | RDD |
| Benzo(a)pyrene | 0.43 | 0.20 | 0.067 | mg/Kg dry | 1 | | MADEP EPH rev 2.1 | 9/23/21 | 9/24/21 23:03 | RDD |
| Benzo(b)fluoranthene | ND | 0.20 | 0.080 | mg/Kg dry | 1 | U | MADEP EPH rev 2.1 | 9/23/21 | 9/24/21 23:03 | RDD |
| Benzo(g,h,i)perylene | ND | 0.20 | 0.082 | mg/Kg dry | 1 | U | MADEP EPH rev 2.1 | 9/23/21 | 9/24/21 23:03 | RDD |
| Benzo(k)fluoranthene | ND | 0.20 | 0.11 | mg/Kg dry | 1 | U | MADEP EPH rev 2.1 | 9/23/21 | 9/24/21 23:03 | RDD |
| Chrysene | ND | 0.20 | 0.083 | mg/Kg dry | 1 | U | MADEP EPH rev 2.1 | 9/23/21 | 9/24/21 23:03 | RDD |
| Dibenz(a,h)anthracene | ND | 0.20 | 0.082 | mg/Kg dry | 1 | U | MADEP EPH rev 2.1 | 9/23/21 | 9/24/21 23:03 | RDD |
| Fluoranthene | ND | 0.20 | 0.084 | mg/Kg dry | 1 | U | MADEP EPH rev 2.1 | 9/23/21 | 9/24/21 23:03 | RDD |
| Fluorene | ND | 0.20 | 0.082 | mg/Kg dry | 1 | U | MADEP EPH rev 2.1 | 9/23/21 | 9/24/21 23:03 | RDD |
| Indeno(1,2,3-cd)pyrene | ND | 0.20 | 0.087 | mg/Kg dry | 1 | U | MADEP EPH rev 2.1 | 9/23/21 | 9/24/21 23:03 | RDD |
| 2-Methylnaphthalene | ND | 0.20 | 0.079 | mg/Kg dry | 1 | U | MADEP EPH rev 2.1 | 9/23/21 | 9/24/21 23:03 | RDD |
| Naphthalene | ND | 0.20 | 0.051 | mg/Kg dry | 1 | U | MADEP EPH rev 2.1 | 9/23/21 | 9/24/21 23:03 | RDD |
| Phenanthrene | ND | 0.20 | 0.095 | mg/Kg dry | 1 | U | MADEP EPH rev 2.1 | 9/23/21 | 9/24/21 23:03 | RDD |
| Pyrene | ND | 0.20 | 0.084 | mg/Kg dry | 1 | U | MADEP EPH rev 2.1 | 9/23/21 | 9/24/21 23:03 | RDD |

| Surrogates | % Recovery | Recovery Limits | Flag/Qual |
|------------------------|------------|-----------------|---------------|
| Chlorooctadecane (COD) | 40.3 | 40-140 | 9/24/21 23:03 |
| o-Terphenyl (OTP) | 43.1 | 40-140 | 9/24/21 23:03 |
| 2-Bromonaphthalene | 87.8 | 40-140 | 9/24/21 23:03 |
| 2-Fluorobiphenyl | 87.4 | 40-140 | 9/24/21 23:03 |

39 Spruce Street * East Longmeadow, MA 01028 * FAX 413/525-6405 * TEL. 413/525-2332

Project Location: 375 Banfield road, Portsmouth, N

Sample Description:

Work Order: 2111172

Date Received: 9/22/2021

Field Sample #: SD-202

Sampled: 9/22/2021 10:05

Sample ID: 2111172-03

Sample Matrix: Soil

Metals Analyses (Total)

| Analyte | Results | RL | DL | Units | Dilution | Flag/Qual | Method | Date Prepared | Date/Time Analyzed | Analyst |
|----------|---------|-------|-------|-----------|----------|-----------|--------------|---------------|--------------------|---------|
| Arsenic | 11 | 6.6 | 2.4 | mg/Kg dry | 1 | | SW-846 6010D | 9/28/21 | 9/29/21 12:32 | QNW |
| Barium | 89 | 3.3 | 1.3 | mg/Kg dry | 1 | | SW-846 6010D | 9/28/21 | 9/29/21 12:32 | QNW |
| Cadmium | 1.7 | 0.66 | 0.34 | mg/Kg dry | 1 | | SW-846 6010D | 9/28/21 | 9/29/21 12:32 | QNW |
| Chromium | 58 | 1.3 | 0.75 | mg/Kg dry | 1 | | SW-846 6010D | 9/28/21 | 9/29/21 12:32 | QNW |
| Lead | 160 | 0.99 | 0.48 | mg/Kg dry | 1 | | SW-846 6010D | 9/28/21 | 9/29/21 12:32 | QNW |
| Mercury | 0.16 | 0.058 | 0.020 | mg/Kg dry | 1 | | SW-846 7471B | 9/25/21 | 9/27/21 14:18 | DRL |
| Selenium | ND | 6.6 | 2.4 | mg/Kg dry | 1 | U | SW-846 6010D | 9/28/21 | 9/29/21 12:32 | QNW |
| Silver | ND | 0.66 | 0.30 | mg/Kg dry | 1 | U | SW-846 6010D | 9/28/21 | 9/29/21 12:32 | QNW |

39 Spruce Street * East Longmeadow, MA 01028 * FAX 413/525-6405 * TEL. 413/525-2332

Project Location: 375 Banfield road, Portsmouth, N

Sample Description:

Work Order: 2111172

Date Received: 9/22/2021

Field Sample #: SD-202

Sampled: 9/22/2021 10:05

Sample ID: 2111172-03

Sample Matrix: Soil

Conventional Chemistry Parameters by EPA/APHA/SW-846 Methods (Total)

| Analyte | Results | RL | Units | Dilution | Flag/Qual | Method | Date Prepared | Date/Time Analyzed | Analyst |
|----------------------|---------|-----|-------|----------|-----------|--------------|---------------|--------------------|---------|
| % Solids | 50.3 | | % Wt | 1 | | SM 2540G | 9/28/21 | 9/29/21 8:45 | CV |
| Total Organic Carbon | 1700 | 100 | mg/Kg | 1 | | SW 846 9060A | 9/28/21 | 9/28/21 17:43 | DJM |

39 Spruce Street * East Longmeadow, MA 01028 * FAX 413/525-6405 * TEL. 413/525-2332

Project Location: 375 Banfield road, Portsmouth, N

Sample Description:

Work Order: 2111172

Date Received: 9/22/2021

Field Sample #: SD-202

Sampled: 9/22/2021 10:05

Sample ID: 2111172-03

Sample Matrix: Soil

Conventional Chemistry Parameters by EPA/PHA/SW-846 Methods (Total)

| Analyte | Results | RL | Units | Dilution | Flag/Qual | Method | Date Prepared | Date/Time Analyzed | Analyst |
|------------|--------------|----|-------|----------|-----------|-------------|---------------|--------------------|---------|
| Grain Size | see attached | | % | 1 | | SM D 422-63 | | 10/6/21 0:00 | GEOTL |

39 Spruce Street * East Longmeadow, MA 01028 * FAX 413/525-6405 * TEL. 413/525-2332

Project Location: 375 Banfield road, Portsmouth, N

Sample Description:

Work Order: 2111172

Date Received: 9/22/2021

Field Sample #: SW-203

Sampled: 9/22/2021 11:30

Sample ID: 2111172-04

Sample Matrix: Ground Water

Semivolatile Organic Compounds by GC/MS

| Analyte | Results | RL | DL | Units | Dilution | Flag/Qual | Method | Date Prepared | Date/Time Analyzed | Analyst |
|------------------------------|---------|------------|-----------------|-------|----------|-----------|--------------|---------------|--------------------|---------|
| Acenaphthene (SIM) | ND | 0.29 | 0.027 | µg/L | 1 | U | SW-846 8270E | 9/23/21 | 9/28/21 10:41 | IMR |
| Acenaphthylene (SIM) | ND | 0.20 | 0.025 | µg/L | 1 | U | SW-846 8270E | 9/23/21 | 9/28/21 10:41 | IMR |
| Anthracene (SIM) | ND | 0.20 | 0.020 | µg/L | 1 | U | SW-846 8270E | 9/23/21 | 9/28/21 10:41 | IMR |
| Benzo(a)anthracene (SIM) | ND | 0.049 | 0.034 | µg/L | 1 | U | SW-846 8270E | 9/23/21 | 9/28/21 10:41 | IMR |
| Benzo(a)pyrene (SIM) | ND | 0.098 | 0.022 | µg/L | 1 | U | SW-846 8270E | 9/23/21 | 9/28/21 10:41 | IMR |
| Benzo(b)fluoranthene (SIM) | ND | 0.049 | 0.027 | µg/L | 1 | U | SW-846 8270E | 9/23/21 | 9/28/21 10:41 | IMR |
| Benzo(g,h,i)perylene (SIM) | ND | 0.49 | 0.027 | µg/L | 1 | U | SW-846 8270E | 9/23/21 | 9/28/21 10:41 | IMR |
| Benzo(k)fluoranthene (SIM) | ND | 0.20 | 0.018 | µg/L | 1 | U | SW-846 8270E | 9/23/21 | 9/28/21 10:41 | IMR |
| Chrysene (SIM) | ND | 0.20 | 0.022 | µg/L | 1 | U | SW-846 8270E | 9/23/21 | 9/28/21 10:41 | IMR |
| Dibenz(a,h)anthracene (SIM) | ND | 0.098 | 0.028 | µg/L | 1 | U | SW-846 8270E | 9/23/21 | 9/28/21 10:41 | IMR |
| Fluoranthene (SIM) | ND | 0.49 | 0.022 | µg/L | 1 | U | SW-846 8270E | 9/23/21 | 9/28/21 10:41 | IMR |
| Fluorene (SIM) | ND | 0.98 | 0.026 | µg/L | 1 | U | SW-846 8270E | 9/23/21 | 9/28/21 10:41 | IMR |
| Indeno(1,2,3-cd)pyrene (SIM) | ND | 0.098 | 0.027 | µg/L | 1 | U | SW-846 8270E | 9/23/21 | 9/28/21 10:41 | IMR |
| 2-Methylnaphthalene (SIM) | ND | 0.98 | 0.11 | µg/L | 1 | U | SW-846 8270E | 9/23/21 | 9/28/21 10:41 | IMR |
| Naphthalene (SIM) | ND | 0.98 | 0.35 | µg/L | 1 | U | SW-846 8270E | 9/23/21 | 9/28/21 10:41 | IMR |
| Phenanthrene (SIM) | ND | 0.049 | 0.029 | µg/L | 1 | U | SW-846 8270E | 9/23/21 | 9/28/21 10:41 | IMR |
| Pyrene (SIM) | ND | 0.98 | 0.020 | µg/L | 1 | U | SW-846 8270E | 9/23/21 | 9/28/21 10:41 | IMR |
| Surrogates | | % Recovery | Recovery Limits | | | Flag/Qual | | | | |
| Nitrobenzene-d5 | | 45.8 | 30-130 | | | | | | 9/28/21 10:41 | |
| 2-Fluorobiphenyl | | 39.8 | 30-130 | | | | | | 9/28/21 10:41 | |
| p-Terphenyl-d14 | | 79.4 | 30-130 | | | | | | 9/28/21 10:41 | |

39 Spruce Street * East Longmeadow, MA 01028 * FAX 413/525-6405 * TEL. 413/525-2332

Project Location: 375 Banfield road, Portsmouth, N

Sample Description:

Work Order: 2111172

Date Received: 9/22/2021

Field Sample #: SW-203

Sampled: 9/22/2021 11:30

Sample ID: 2111172-04

Sample Matrix: Ground Water

Metals Analyses (Total)

| Analyte | Results | RL | DL | Units | Dilution | Flag/Qual | Method | Date Prepared | Date/Time Analyzed | Analyst |
|------------------|---------|---------|----------|-------|----------|-----------|--------------|---------------|--------------------|---------|
| Arsenic | 2.8 | 0.80 | 0.46 | µg/L | 1 | | SW-846 6020B | 9/27/21 | 9/28/21 14:22 | QNW |
| Barium | 280 | 10 | 1.2 | µg/L | 1 | | SW-846 6020B | 9/27/21 | 9/28/21 14:22 | QNW |
| Cadmium | 0.11 | 0.20 | 0.027 | µg/L | 1 | J | SW-846 6020B | 9/27/21 | 9/28/21 14:22 | QNW |
| Chromium | 0.96 | 1.0 | 0.92 | µg/L | 1 | J | SW-846 6020B | 9/27/21 | 9/28/21 14:22 | QNW |
| Lead | 77 | 0.50 | 0.14 | µg/L | 1 | | SW-846 6020B | 9/27/21 | 9/28/21 14:22 | QNW |
| Mercury | ND | 0.00010 | 0.000050 | mg/L | 1 | U | SW-846 7470A | 9/28/21 | 9/28/21 14:29 | DRL |
| Selenium | ND | 5.0 | 0.78 | µg/L | 1 | U | SW-846 6020B | 9/27/21 | 9/28/21 14:22 | QNW |
| Silver | ND | 0.20 | 0.026 | µg/L | 1 | | SW-846 6020B | 9/27/21 | 9/28/21 14:22 | QNW |
| Calcium Hardness | 130 | 1.2 | | mg/L | 1 | | EPA 200.7 | 9/27/21 | 9/28/21 20:21 | QNW |

39 Spruce Street * East Longmeadow, MA 01028 * FAX 413/525-6405 * TEL. 413/525-2332

Project Location: 375 Banfield road, Portsmouth, N

Sample Description:

Work Order: 2111172

Date Received: 9/22/2021

Field Sample #: SW-203

Sampled: 9/22/2021 11:30

Sample ID: 2111172-04

Sample Matrix: Ground Water

Metals Analyses (Dissolved)

| Analyte | Results | RL | DL | Units | Dilution | Flag/Qual | Method | Date Prepared | Date/Time Analyzed | Analyst |
|----------|----------|---------|----------|-------|----------|-----------|--------------|---------------|--------------------|---------|
| Arsenic | 2.1 | 0.80 | 0.46 | µg/L | 1 | | SW-846 6020B | 9/27/21 | 9/28/21 19:20 | QNW |
| Barium | 280 | 10 | 1.2 | µg/L | 1 | | SW-846 6020B | 9/27/21 | 9/28/21 19:20 | QNW |
| Cadmium | ND | 0.20 | 0.027 | µg/L | 1 | U | SW-846 6020B | 9/27/21 | 9/28/21 19:20 | QNW |
| Chromium | ND | 1.0 | 0.92 | µg/L | 1 | U | SW-846 6020B | 9/27/21 | 9/28/21 19:20 | QNW |
| Lead | 11 | 0.50 | 0.14 | µg/L | 1 | | SW-846 6020B | 9/27/21 | 9/28/21 19:20 | QNW |
| Mercury | 0.000061 | 0.00010 | 0.000050 | mg/L | 1 | B, J | SW-846 7470A | 9/24/21 | 9/25/21 12:56 | DRL |
| Selenium | ND | 5.0 | 0.78 | µg/L | 1 | U | SW-846 6020B | 9/27/21 | 9/29/21 13:09 | QNW |
| Silver | ND | 0.20 | 0.026 | µg/L | 1 | U | SW-846 6020B | 9/27/21 | 9/28/21 19:20 | QNW |

39 Spruce Street * East Longmeadow, MA 01028 * FAX 413/525-6405 * TEL. 413/525-2332

Project Location: 375 Banfield road, Portsmouth, N

Sample Description:

Work Order: 2111172

Date Received: 9/22/2021

Field Sample #: SD-203

Sampled: 9/22/2021 11:30

Sample ID: 2111172-05

Sample Matrix: Soil

Sample Flags: RL-12

Semivolatile Organic Compounds by GC/MS

| Analyte | Results | RL | DL | Units | Dilution | Flag/Qual | Method | Date Prepared | Date/Time Analyzed | Analyst |
|------------------------------|---------|------------|-----------------|-----------|----------|-----------|--------------|---------------|--------------------|---------|
| Acenaphthene (SIM) | 0.029 | 0.14 | 0.0067 | mg/Kg dry | 2 | J | SW-846 8270E | 9/23/21 | 9/28/21 12:35 | IMR |
| Acenaphthylene (SIM) | 0.026 | 0.14 | 0.0083 | mg/Kg dry | 2 | J | SW-846 8270E | 9/23/21 | 9/28/21 12:35 | IMR |
| Anthracene (SIM) | 0.11 | 0.11 | 0.0067 | mg/Kg dry | 2 | J | SW-846 8270E | 9/23/21 | 9/28/21 12:35 | IMR |
| Benzo(a)anthracene (SIM) | 0.38 | 0.028 | 0.015 | mg/Kg dry | 2 | | SW-846 8270E | 9/23/21 | 9/28/21 12:35 | IMR |
| Benzo(a)pyrene (SIM) | 0.31 | 0.028 | 0.0083 | mg/Kg dry | 2 | | SW-846 8270E | 9/23/21 | 9/28/21 12:35 | IMR |
| Benzo(b)fluoranthene (SIM) | 0.39 | 0.028 | 0.013 | mg/Kg dry | 2 | | SW-846 8270E | 9/23/21 | 9/28/21 12:35 | IMR |
| Benzo(g,h,i)perylene (SIM) | 0.20 | 0.28 | 0.010 | mg/Kg dry | 2 | J | SW-846 8270E | 9/23/21 | 9/28/21 12:35 | IMR |
| Benzo(k)fluoranthene (SIM) | 0.14 | 0.11 | 0.0067 | mg/Kg dry | 2 | | SW-846 8270E | 9/23/21 | 9/28/21 12:35 | IMR |
| Chrysene (SIM) | 0.39 | 0.11 | 0.018 | mg/Kg dry | 2 | | SW-846 8270E | 9/23/21 | 9/28/21 12:35 | IMR |
| Dibenz(a,h)anthracene (SIM) | 0.048 | 0.028 | 0.010 | mg/Kg dry | 2 | | SW-846 8270E | 9/23/21 | 9/28/21 12:35 | IMR |
| Fluoranthene (SIM) | 0.76 | 0.28 | 0.028 | mg/Kg dry | 2 | | SW-846 8270E | 9/23/21 | 9/28/21 12:35 | IMR |
| Fluorene (SIM) | 0.037 | 0.55 | 0.0063 | mg/Kg dry | 2 | J | SW-846 8270E | 9/23/21 | 9/28/21 12:35 | IMR |
| Indeno(1,2,3-cd)pyrene (SIM) | 0.22 | 0.11 | 0.010 | mg/Kg dry | 2 | | SW-846 8270E | 9/23/21 | 9/28/21 12:35 | IMR |
| 2-Methylnaphthalene (SIM) | ND | 0.55 | 0.062 | mg/Kg dry | 2 | U | SW-846 8270E | 9/23/21 | 9/28/21 12:35 | IMR |
| Naphthalene (SIM) | ND | 0.55 | 0.20 | mg/Kg dry | 2 | U | SW-846 8270E | 9/23/21 | 9/28/21 12:35 | IMR |
| Phenanthrene (SIM) | 0.44 | 0.14 | 0.025 | mg/Kg dry | 2 | | SW-846 8270E | 9/23/21 | 9/28/21 12:35 | IMR |
| Pyrene (SIM) | 0.66 | 0.55 | 0.022 | mg/Kg dry | 2 | | SW-846 8270E | 9/23/21 | 9/28/21 12:35 | IMR |
| Surrogates | | % Recovery | Recovery Limits | | | Flag/Qual | | | | |
| Nitrobenzene-d5 | | 51.5 | 30-130 | | | | | | 9/28/21 12:35 | |
| 2-Fluorobiphenyl | | 37.0 | 30-130 | | | | | | 9/28/21 12:35 | |
| p-Terphenyl-d14 | | 36.5 | 30-130 | | | | | | 9/28/21 12:35 | |

39 Spruce Street * East Longmeadow, MA 01028 * FAX 413/525-6405 * TEL. 413/525-2332

Project Location: 375 Banfield road, Portsmouth, N

Sample Description:

Work Order: 2111172

Date Received: 9/22/2021

Field Sample #: SD-203

Sampled: 9/22/2021 11:30

Sample ID: 2111172-05

Sample Matrix: Soil

Petroleum Hydrocarbons Analyses - EPH

| Analyte | Results | RL | DL | Units | Dilution | Flag/Qual | Method | Date Prepared | Date/Time Analyzed | Analyst |
|------------------------------|---------|------|------|-----------|----------|-----------|-------------------|---------------|--------------------|---------|
| C9-C18 Aliphatics | ND | 83 | 83 | mg/Kg dry | 1 | U | MADEP EPH rev 2.1 | 9/27/21 | 9/28/21 21:39 | PJG |
| C19-C36 Aliphatics | 270 | 83 | 83 | mg/Kg dry | 1 | | MADEP EPH rev 2.1 | 9/27/21 | 9/28/21 21:39 | PJG |
| Unadjusted C11-C22 Aromatics | 490 | 83 | 83 | mg/Kg dry | 1 | | MADEP EPH rev 2.1 | 9/27/21 | 9/28/21 21:39 | PJG |
| C11-C22 Aromatics | 490 | 83 | 83 | mg/Kg dry | 1 | | MADEP EPH rev 2.1 | 9/27/21 | 9/28/21 21:39 | PJG |
| Acenaphthene | ND | 0.83 | 0.36 | mg/Kg dry | 1 | U | MADEP EPH rev 2.1 | 9/27/21 | 9/28/21 21:39 | PJG |
| Acenaphthylene | ND | 0.83 | 0.30 | mg/Kg dry | 1 | U | MADEP EPH rev 2.1 | 9/27/21 | 9/28/21 21:39 | PJG |
| Anthracene | ND | 0.83 | 0.34 | mg/Kg dry | 1 | U | MADEP EPH rev 2.1 | 9/27/21 | 9/28/21 21:39 | PJG |
| Benzo(a)anthracene | ND | 0.83 | 0.30 | mg/Kg dry | 1 | U | MADEP EPH rev 2.1 | 9/27/21 | 9/28/21 21:39 | PJG |
| Benzo(a)pyrene | ND | 0.83 | 0.28 | mg/Kg dry | 1 | U | MADEP EPH rev 2.1 | 9/27/21 | 9/28/21 21:39 | PJG |
| Benzo(b)fluoranthene | ND | 0.83 | 0.33 | mg/Kg dry | 1 | U | MADEP EPH rev 2.1 | 9/27/21 | 9/28/21 21:39 | PJG |
| Benzo(g,h,i)perylene | ND | 0.83 | 0.34 | mg/Kg dry | 1 | U | MADEP EPH rev 2.1 | 9/27/21 | 9/28/21 21:39 | PJG |
| Benzo(k)fluoranthene | ND | 0.83 | 0.44 | mg/Kg dry | 1 | U | MADEP EPH rev 2.1 | 9/27/21 | 9/28/21 21:39 | PJG |
| Chrysene | ND | 0.83 | 0.35 | mg/Kg dry | 1 | U | MADEP EPH rev 2.1 | 9/27/21 | 9/28/21 21:39 | PJG |
| Dibenz(a,h)anthracene | ND | 0.83 | 0.35 | mg/Kg dry | 1 | U | MADEP EPH rev 2.1 | 9/27/21 | 9/28/21 21:39 | PJG |
| Fluoranthene | ND | 0.83 | 0.35 | mg/Kg dry | 1 | U | MADEP EPH rev 2.1 | 9/27/21 | 9/28/21 21:39 | PJG |
| Fluorene | ND | 0.83 | 0.35 | mg/Kg dry | 1 | U | MADEP EPH rev 2.1 | 9/27/21 | 9/28/21 21:39 | PJG |
| Indeno(1,2,3-cd)pyrene | ND | 0.83 | 0.37 | mg/Kg dry | 1 | U | MADEP EPH rev 2.1 | 9/27/21 | 9/28/21 21:39 | PJG |
| 2-Methylnaphthalene | ND | 0.83 | 0.33 | mg/Kg dry | 1 | U | MADEP EPH rev 2.1 | 9/27/21 | 9/28/21 21:39 | PJG |
| Naphthalene | ND | 0.83 | 0.21 | mg/Kg dry | 1 | U | MADEP EPH rev 2.1 | 9/27/21 | 9/28/21 21:39 | PJG |
| Phenanthrene | ND | 0.83 | 0.40 | mg/Kg dry | 1 | U | MADEP EPH rev 2.1 | 9/27/21 | 9/28/21 21:39 | PJG |
| Pyrene | ND | 0.83 | 0.35 | mg/Kg dry | 1 | U | MADEP EPH rev 2.1 | 9/27/21 | 9/28/21 21:39 | PJG |

| Surrogates | % Recovery | Recovery Limits | Flag/Qual |
|------------------------|------------|-----------------|-----------|
| Chlorooctadecane (COD) | 48.7 | 40-140 | |
| o-Terphenyl (OTP) | 67.4 | 40-140 | |
| 2-Bromonaphthalene | 88.8 | 40-140 | |
| 2-Fluorobiphenyl | 89.9 | 40-140 | |

39 Spruce Street * East Longmeadow, MA 01028 * FAX 413/525-6405 * TEL. 413/525-2332

Project Location: 375 Banfield road, Portsmouth, N

Sample Description:

Work Order: 2111172

Date Received: 9/22/2021

Field Sample #: SD-203

Sampled: 9/22/2021 11:30

Sample ID: 2111172-05

Sample Matrix: Soil

Metals Analyses (Total)

| Analyte | Results | RL | DL | Units | Dilution | Flag/Qual | Method | Date Prepared | Date/Time Analyzed | Analyst |
|----------|---------|------|-------|-----------|----------|-----------|--------------|---------------|--------------------|---------|
| Arsenic | 21 | 27 | 10 | mg/Kg dry | 1 | J | SW-846 6010D | 9/28/21 | 9/29/21 12:57 | QNW |
| Barium | 260 | 14 | 5.2 | mg/Kg dry | 1 | | SW-846 6010D | 9/28/21 | 9/29/21 12:57 | QNW |
| Cadmium | 5.6 | 2.7 | 1.4 | mg/Kg dry | 1 | | SW-846 6010D | 9/28/21 | 9/29/21 12:57 | QNW |
| Chromium | 35 | 5.5 | 3.1 | mg/Kg dry | 1 | | SW-846 6010D | 9/28/21 | 9/29/21 12:57 | QNW |
| Lead | 2200 | 4.1 | 2.0 | mg/Kg dry | 1 | | SW-846 6010D | 9/28/21 | 9/29/21 12:57 | QNW |
| Mercury | 0.65 | 0.24 | 0.081 | mg/Kg dry | 1 | | SW-846 7471B | 9/25/21 | 9/27/21 14:20 | DRL |
| Selenium | ND | 27 | 9.7 | mg/Kg dry | 1 | U | SW-846 6010D | 9/28/21 | 9/29/21 12:57 | QNW |
| Silver | ND | 2.7 | 1.2 | mg/Kg dry | 1 | U | SW-846 6010D | 9/28/21 | 9/29/21 12:57 | QNW |

39 Spruce Street * East Longmeadow, MA 01028 * FAX 413/525-6405 * TEL. 413/525-2332

Project Location: 375 Banfield road, Portsmouth, N

Sample Description:

Work Order: 2111172

Date Received: 9/22/2021

Field Sample #: SD-203

Sampled: 9/22/2021 11:30

Sample ID: 2111172-05

Sample Matrix: Soil

Conventional Chemistry Parameters by EPA/APHA/SW-846 Methods (Total)

| Analyte | Results | RL | Units | Dilution | Flag/Qual | Method | Date Prepared | Date/Time Analyzed | Analyst |
|----------------------|---------|-----|-------|----------|-----------|--------------|---------------|--------------------|---------|
| % Solids | 12.0 | | % Wt | 1 | | SM 2540G | 9/28/21 | 9/29/21 8:45 | CV |
| Total Organic Carbon | 480000 | 100 | mg/Kg | 1 | Z-01 | SW 846 9060A | 9/28/21 | 9/28/21 19:41 | DJM |

39 Spruce Street * East Longmeadow, MA 01028 * FAX 413/525-6405 * TEL. 413/525-2332

Project Location: 375 Banfield road, Portsmouth, N

Sample Description:

Work Order: 2111172

Date Received: 9/22/2021

Field Sample #: SD-203

Sampled: 9/22/2021 11:30

Sample ID: 2111172-05

Sample Matrix: Soil

Conventional Chemistry Parameters by EPA/APHA/SW-846 Methods (Total)

| Analyte | Results | RL | Units | Dilution | Flag/Qual | Method | Date Prepared | Date/Time Analyzed | Analyst |
|------------|--------------|----|-------|----------|-----------|-------------|---------------|--------------------|---------|
| Grain Size | see attached | | % | 1 | | SM D 422-63 | | 10/6/21 0:00 | GEOTL |

39 Spruce Street * East Longmeadow, MA 01028 * FAX 413/525-6405 * TEL. 413/525-2332

Project Location: 375 Banfield road, Portsmouth, N

Sample Description:

Work Order: 2111172

Date Received: 9/22/2021

Field Sample #: SD-204

Sampled: 9/22/2021 11:05

Sample ID: 2111172-06

Sample Matrix: Soil

Sample Flags: RL-12

Semivolatile Organic Compounds by GC/MS

| Analyte | Results | RL | DL | Units | Dilution | Flag/Qual | Method | Date Prepared | Date/Time Analyzed | Analyst |
|------------------------------|---------|------------|-----------------|-----------|----------|-----------|--------------|---------------|--------------------|---------|
| Acenaphthene (SIM) | ND | 0.029 | 0.0014 | mg/Kg dry | 2 | U | SW-846 8270E | 9/23/21 | 9/28/21 13:22 | IMR |
| Acenaphthylene (SIM) | 0.0041 | 0.029 | 0.0017 | mg/Kg dry | 2 | J | SW-846 8270E | 9/23/21 | 9/28/21 13:22 | IMR |
| Anthracene (SIM) | 0.0037 | 0.023 | 0.0014 | mg/Kg dry | 2 | J | SW-846 8270E | 9/23/21 | 9/28/21 13:22 | IMR |
| Benzo(a)anthracene (SIM) | 0.014 | 0.0058 | 0.0031 | mg/Kg dry | 2 | | SW-846 8270E | 9/23/21 | 9/28/21 13:22 | IMR |
| Benzo(a)pyrene (SIM) | 0.015 | 0.0058 | 0.0017 | mg/Kg dry | 2 | | SW-846 8270E | 9/23/21 | 9/28/21 13:22 | IMR |
| Benzo(b)fluoranthene (SIM) | 0.024 | 0.0058 | 0.0028 | mg/Kg dry | 2 | | SW-846 8270E | 9/23/21 | 9/28/21 13:22 | IMR |
| Benzo(g,h,i)perylene (SIM) | 0.013 | 0.058 | 0.0021 | mg/Kg dry | 2 | J | SW-846 8270E | 9/23/21 | 9/28/21 13:22 | IMR |
| Benzo(k)fluoranthene (SIM) | 0.0074 | 0.023 | 0.0014 | mg/Kg dry | 2 | J | SW-846 8270E | 9/23/21 | 9/28/21 13:22 | IMR |
| Chrysene (SIM) | 0.021 | 0.023 | 0.0038 | mg/Kg dry | 2 | J | SW-846 8270E | 9/23/21 | 9/28/21 13:22 | IMR |
| Dibenz(a,h)anthracene (SIM) | 0.0028 | 0.0058 | 0.0021 | mg/Kg dry | 2 | J | SW-846 8270E | 9/23/21 | 9/28/21 13:22 | IMR |
| Fluoranthene (SIM) | 0.036 | 0.058 | 0.0059 | mg/Kg dry | 2 | J | SW-846 8270E | 9/23/21 | 9/28/21 13:22 | IMR |
| Fluorene (SIM) | ND | 0.11 | 0.0013 | mg/Kg dry | 2 | U | SW-846 8270E | 9/23/21 | 9/28/21 13:22 | IMR |
| Indeno(1,2,3-cd)pyrene (SIM) | 0.015 | 0.023 | 0.0022 | mg/Kg dry | 2 | J | SW-846 8270E | 9/23/21 | 9/28/21 13:22 | IMR |
| 2-Methylnaphthalene (SIM) | ND | 0.11 | 0.013 | mg/Kg dry | 2 | U | SW-846 8270E | 9/23/21 | 9/28/21 13:22 | IMR |
| Naphthalene (SIM) | ND | 0.11 | 0.041 | mg/Kg dry | 2 | U | SW-846 8270E | 9/23/21 | 9/28/21 13:22 | IMR |
| Phenanthrene (SIM) | 0.020 | 0.029 | 0.0052 | mg/Kg dry | 2 | J | SW-846 8270E | 9/23/21 | 9/28/21 13:22 | IMR |
| Pyrene (SIM) | 0.031 | 0.11 | 0.0045 | mg/Kg dry | 2 | J | SW-846 8270E | 9/23/21 | 9/28/21 13:22 | IMR |
| Surrogates | | % Recovery | Recovery Limits | | | Flag/Qual | | | | |
| Nitrobenzene-d5 | | 55.6 | 30-130 | | | | | | 9/28/21 13:22 | |
| 2-Fluorobiphenyl | | 45.0 | 30-130 | | | | | | 9/28/21 13:22 | |
| p-Terphenyl-d14 | | 50.1 | 30-130 | | | | | | 9/28/21 13:22 | |

39 Spruce Street * East Longmeadow, MA 01028 * FAX 413/525-6405 * TEL. 413/525-2332

Project Location: 375 Banfield road, Portsmouth, N

Sample Description:

Work Order: 2111172

Date Received: 9/22/2021

Field Sample #: SD-204

Sampled: 9/22/2021 11:05

Sample ID: 2111172-06

Sample Matrix: Soil

Petroleum Hydrocarbons Analyses - EPH

| Analyte | Results | RL | DL | Units | Dilution | Flag/Qual | Method | Date Prepared | Date/Time Analyzed | Analyst |
|------------------------------|---------|------|-------|-----------|----------|-----------|-------------------|---------------|--------------------|---------|
| C9-C18 Aliphatics | ND | 17 | 17 | mg/Kg dry | 1 | U | MADEP EPH rev 2.1 | 9/23/21 | 9/25/21 18:10 | AYH |
| C9-C18 Aliphatics | ND | 17 | 17 | mg/Kg dry | 1 | U | MADEP EPH rev 2.1 | 9/27/21 | 9/28/21 22:00 | PJG |
| C19-C36 Aliphatics | 22 | 17 | 17 | mg/Kg dry | 1 | | MADEP EPH rev 2.1 | 9/23/21 | 9/25/21 18:10 | AYH |
| C19-C36 Aliphatics | ND | 17 | 17 | mg/Kg dry | 1 | U | MADEP EPH rev 2.1 | 9/27/21 | 9/28/21 22:00 | PJG |
| Unadjusted C11-C22 Aromatics | 22 | 17 | 17 | mg/Kg dry | 1 | | MADEP EPH rev 2.1 | 9/23/21 | 9/25/21 18:10 | AYH |
| Unadjusted C11-C22 Aromatics | 18 | 17 | 17 | mg/Kg dry | 1 | | MADEP EPH rev 2.1 | 9/27/21 | 9/28/21 22:00 | PJG |
| C11-C22 Aromatics | 21 | 17 | 17 | mg/Kg dry | 1 | | MADEP EPH rev 2.1 | 9/23/21 | 9/25/21 18:10 | AYH |
| C11-C22 Aromatics | ND | 17 | 17 | mg/Kg dry | 1 | U | MADEP EPH rev 2.1 | 9/27/21 | 9/28/21 22:00 | PJG |
| Acenaphthene | ND | 0.17 | 0.074 | mg/Kg dry | 1 | U | MADEP EPH rev 2.1 | 9/23/21 | 9/25/21 18:10 | AYH |
| Acenaphthene | ND | 0.17 | 0.074 | mg/Kg dry | 1 | U | MADEP EPH rev 2.1 | 9/27/21 | 9/28/21 22:00 | PJG |
| Acenaphthylene | ND | 0.17 | 0.061 | mg/Kg dry | 1 | U | MADEP EPH rev 2.1 | 9/23/21 | 9/25/21 18:10 | AYH |
| Acenaphthylene | ND | 0.17 | 0.061 | mg/Kg dry | 1 | U | MADEP EPH rev 2.1 | 9/27/21 | 9/28/21 22:00 | PJG |
| Anthracene | ND | 0.17 | 0.071 | mg/Kg dry | 1 | U | MADEP EPH rev 2.1 | 9/23/21 | 9/25/21 18:10 | AYH |
| Anthracene | ND | 0.17 | 0.071 | mg/Kg dry | 1 | U | MADEP EPH rev 2.1 | 9/27/21 | 9/28/21 22:00 | PJG |
| Benzo(a)anthracene | ND | 0.17 | 0.063 | mg/Kg dry | 1 | U | MADEP EPH rev 2.1 | 9/23/21 | 9/25/21 18:10 | AYH |
| Benzo(a)anthracene | ND | 0.17 | 0.063 | mg/Kg dry | 1 | U | MADEP EPH rev 2.1 | 9/27/21 | 9/28/21 22:00 | PJG |
| Benzo(a)pyrene | 1.0 | 0.17 | 0.058 | mg/Kg dry | 1 | | MADEP EPH rev 2.1 | 9/27/21 | 9/28/21 22:00 | PJG |
| Benzo(a)pyrene | 1.2 | 0.17 | 0.058 | mg/Kg dry | 1 | | MADEP EPH rev 2.1 | 9/23/21 | 9/25/21 18:10 | AYH |
| Benzo(b)fluoranthene | ND | 0.17 | 0.069 | mg/Kg dry | 1 | U | MADEP EPH rev 2.1 | 9/23/21 | 9/25/21 18:10 | AYH |
| Benzo(b)fluoranthene | ND | 0.17 | 0.069 | mg/Kg dry | 1 | U | MADEP EPH rev 2.1 | 9/27/21 | 9/28/21 22:00 | PJG |
| Benzo(g,h,i)perylene | ND | 0.17 | 0.071 | mg/Kg dry | 1 | U | MADEP EPH rev 2.1 | 9/23/21 | 9/25/21 18:10 | AYH |
| Benzo(g,h,i)perylene | ND | 0.17 | 0.071 | mg/Kg dry | 1 | U | MADEP EPH rev 2.1 | 9/27/21 | 9/28/21 22:00 | PJG |
| Benzo(k)fluoranthene | ND | 0.17 | 0.091 | mg/Kg dry | 1 | U | MADEP EPH rev 2.1 | 9/23/21 | 9/25/21 18:10 | AYH |
| Benzo(k)fluoranthene | ND | 0.17 | 0.091 | mg/Kg dry | 1 | U | MADEP EPH rev 2.1 | 9/27/21 | 9/28/21 22:00 | PJG |
| Chrysene | ND | 0.17 | 0.072 | mg/Kg dry | 1 | U | MADEP EPH rev 2.1 | 9/23/21 | 9/25/21 18:10 | AYH |
| Chrysene | ND | 0.17 | 0.072 | mg/Kg dry | 1 | U | MADEP EPH rev 2.1 | 9/27/21 | 9/28/21 22:00 | PJG |
| Dibenz(a,h)anthracene | ND | 0.17 | 0.072 | mg/Kg dry | 1 | U | MADEP EPH rev 2.1 | 9/23/21 | 9/25/21 18:10 | AYH |
| Dibenz(a,h)anthracene | ND | 0.17 | 0.072 | mg/Kg dry | 1 | U | MADEP EPH rev 2.1 | 9/27/21 | 9/28/21 22:00 | PJG |
| Fluoranthene | ND | 0.17 | 0.072 | mg/Kg dry | 1 | U | MADEP EPH rev 2.1 | 9/23/21 | 9/25/21 18:10 | AYH |
| Fluoranthene | ND | 0.17 | 0.072 | mg/Kg dry | 1 | U | MADEP EPH rev 2.1 | 9/27/21 | 9/28/21 22:00 | PJG |
| Fluorene | ND | 0.17 | 0.071 | mg/Kg dry | 1 | U | MADEP EPH rev 2.1 | 9/23/21 | 9/25/21 18:10 | AYH |
| Fluorene | ND | 0.17 | 0.071 | mg/Kg dry | 1 | U | MADEP EPH rev 2.1 | 9/27/21 | 9/28/21 22:00 | PJG |
| Indeno(1,2,3-cd)pyrene | ND | 0.17 | 0.076 | mg/Kg dry | 1 | U | MADEP EPH rev 2.1 | 9/23/21 | 9/25/21 18:10 | AYH |
| Indeno(1,2,3-cd)pyrene | ND | 0.17 | 0.076 | mg/Kg dry | 1 | U | MADEP EPH rev 2.1 | 9/27/21 | 9/28/21 22:00 | PJG |
| 2-Methylnaphthalene | ND | 0.17 | 0.068 | mg/Kg dry | 1 | U | MADEP EPH rev 2.1 | 9/23/21 | 9/25/21 18:10 | AYH |
| 2-Methylnaphthalene | ND | 0.17 | 0.068 | mg/Kg dry | 1 | U | MADEP EPH rev 2.1 | 9/27/21 | 9/28/21 22:00 | PJG |
| Naphthalene | ND | 0.17 | 0.044 | mg/Kg dry | 1 | U | MADEP EPH rev 2.1 | 9/23/21 | 9/25/21 18:10 | AYH |
| Naphthalene | ND | 0.17 | 0.044 | mg/Kg dry | 1 | U | MADEP EPH rev 2.1 | 9/27/21 | 9/28/21 22:00 | PJG |
| Phenanthrene | ND | 0.17 | 0.082 | mg/Kg dry | 1 | U | MADEP EPH rev 2.1 | 9/23/21 | 9/25/21 18:10 | AYH |
| Phenanthrene | ND | 0.17 | 0.082 | mg/Kg dry | 1 | U | MADEP EPH rev 2.1 | 9/27/21 | 9/28/21 22:00 | PJG |
| Pyrene | ND | 0.17 | 0.073 | mg/Kg dry | 1 | U | MADEP EPH rev 2.1 | 9/23/21 | 9/25/21 18:10 | AYH |
| Pyrene | ND | 0.17 | 0.073 | mg/Kg dry | 1 | U | MADEP EPH rev 2.1 | 9/27/21 | 9/28/21 22:00 | PJG |

| Surrogates | % Recovery | Recovery Limits | Flag/Qual |
|------------------------|------------|-----------------|-----------|
| Chlorooctadecane (COD) | 39.4 * | 40-140 | S-19 |

9/25/21 18:10

39 Spruce Street * East Longmeadow, MA 01028 * FAX 413/525-6405 * TEL. 413/525-2332

Project Location: 375 Banfield road, Portsmouth, N

Sample Description:

Work Order: 21I1172

Date Received: 9/22/2021

Field Sample #: SD-204

Sampled: 9/22/2021 11:05

Sample ID: 21I1172-06

Sample Matrix: Soil

Petroleum Hydrocarbons Analyses - EPH

| Analyte | Results | RL | DL | Units | Dilution | Flag/Qual | Method | Date Prepared | Date/Time Analyzed | Analyst |
|-------------------------------|-------------|-------------------|----|------------------------|----------|------------------|--------|---------------|--------------------|---------|
| Surrogates | | % Recovery | | Recovery Limits | | Flag/Qual | | | | |
| Chlorooctadecane (COD) | 37.1 | * | | 40-140 | | S-19 | | 9/28/21 | 22:00 | |
| o-Terphenyl (OTP) | 39.2 | * | | 40-140 | | S-19 | | 9/25/21 | 18:10 | |
| o-Terphenyl (OTP) | 49.1 | | | 40-140 | | | | 9/28/21 | 22:00 | |
| 2-Bromonaphthalene | 88.0 | | | 40-140 | | | | 9/28/21 | 22:00 | |
| 2-Bromonaphthalene | 75.0 | | | 40-140 | | | | 9/25/21 | 18:10 | |
| 2-Fluorobiphenyl | 79.1 | | | 40-140 | | | | 9/25/21 | 18:10 | |
| 2-Fluorobiphenyl | 89.6 | | | 40-140 | | | | 9/28/21 | 22:00 | |

39 Spruce Street * East Longmeadow, MA 01028 * FAX 413/525-6405 * TEL. 413/525-2332

Project Location: 375 Banfield road, Portsmouth, N

Sample Description:

Work Order: 2111172

Date Received: 9/22/2021

Field Sample #: SD-204

Sampled: 9/22/2021 11:05

Sample ID: 2111172-06

Sample Matrix: Soil

Metals Analyses (Total)

| Analyte | Results | RL | DL | Units | Dilution | Flag/Qual | Method | Date Prepared | Date/Time Analyzed | Analyst |
|----------|---------|-------|-------|-----------|----------|-----------|--------------|---------------|--------------------|---------|
| Arsenic | 7.3 | 5.7 | 2.1 | mg/Kg dry | 1 | | SW-846 6010D | 9/28/21 | 9/29/21 13:04 | QNW |
| Barium | 36 | 2.8 | 1.1 | mg/Kg dry | 1 | | SW-846 6010D | 9/28/21 | 9/29/21 13:04 | QNW |
| Cadmium | 0.35 | 0.57 | 0.29 | mg/Kg dry | 1 | J | SW-846 6010D | 9/28/21 | 9/29/21 13:04 | QNW |
| Chromium | 30 | 1.1 | 0.65 | mg/Kg dry | 1 | | SW-846 6010D | 9/28/21 | 9/29/21 13:04 | QNW |
| Lead | 33 | 0.85 | 0.42 | mg/Kg dry | 1 | | SW-846 6010D | 9/28/21 | 9/29/21 13:04 | QNW |
| Mercury | 0.059 | 0.047 | 0.016 | mg/Kg dry | 1 | | SW-846 7471B | 9/25/21 | 9/27/21 14:21 | DRL |
| Selenium | ND | 5.7 | 2.0 | mg/Kg dry | 1 | U | SW-846 6010D | 9/28/21 | 9/29/21 13:04 | QNW |
| Silver | ND | 0.57 | 0.26 | mg/Kg dry | 1 | U | SW-846 6010D | 9/28/21 | 9/29/21 13:04 | QNW |

39 Spruce Street * East Longmeadow, MA 01028 * FAX 413/525-6405 * TEL. 413/525-2332

Project Location: 375 Banfield road, Portsmouth, N

Sample Description:

Work Order: 2111172

Date Received: 9/22/2021

Field Sample #: SD-204

Sampled: 9/22/2021 11:05

Sample ID: 2111172-06

Sample Matrix: Soil

Conventional Chemistry Parameters by EPA/APHA/SW-846 Methods (Total)

| Analyte | Results | RL | Units | Dilution | Flag/Qual | Method | Date Prepared | Date/Time Analyzed | Analyst |
|----------------------|---------|-----|-------|----------|-----------|--------------|---------------|--------------------|---------|
| % Solids | 58.0 | | % Wt | 1 | | SM 2540G | 9/28/21 | 9/29/21 8:45 | CV |
| Total Organic Carbon | 140000 | 100 | mg/Kg | 1 | Z-01 | SW 846 9060A | 9/28/21 | 9/28/21 20:11 | DJM |

39 Spruce Street * East Longmeadow, MA 01028 * FAX 413/525-6405 * TEL. 413/525-2332

Project Location: 375 Banfield road, Portsmouth, N

Sample Description:

Work Order: 2111172

Date Received: 9/22/2021

Field Sample #: SD-204

Sampled: 9/22/2021 11:05

Sample ID: 2111172-06

Sample Matrix: Soil

Conventional Chemistry Parameters by EPA/APHA/SW-846 Methods (Total)

| Analyte | Results | RL | Units | Dilution | Flag/Qual | Method | Date Prepared | Date/Time Analyzed | Analyst |
|------------|--------------|----|-------|----------|-----------|-------------|---------------|--------------------|---------|
| Grain Size | see attached | | % | 1 | | SM D 422-63 | | 10/6/21 0:00 | GEOTL |

39 Spruce Street * East Longmeadow, MA 01028 * FAX 413/525-6405 * TEL. 413/525-2332

Project Location: 375 Banfield road, Portsmouth, N

Sample Description:

Work Order: 2111172

Date Received: 9/22/2021

Field Sample #: SD-205

Sampled: 9/22/2021 13:20

Sample ID: 2111172-07

Sample Matrix: Soil

Sample Flags: RL-12

Semivolatile Organic Compounds by GC/MS

| Analyte | Results | RL | DL | Units | Dilution | Flag/Qual | Method | Date Prepared | Date/Time Analyzed | Analyst |
|------------------------------|---------|------------|-----------------|-----------|----------|-----------|--------------|---------------|--------------------|---------|
| Acenaphthene (SIM) | 0.0063 | 0.040 | 0.0019 | mg/Kg dry | 2 | J | SW-846 8270E | 9/23/21 | 9/28/21 13:50 | IMR |
| Acenaphthylene (SIM) | 0.0045 | 0.040 | 0.0024 | mg/Kg dry | 2 | J | SW-846 8270E | 9/23/21 | 9/28/21 13:50 | IMR |
| Anthracene (SIM) | 0.017 | 0.032 | 0.0019 | mg/Kg dry | 2 | J | SW-846 8270E | 9/23/21 | 9/28/21 13:50 | IMR |
| Benzo(a)anthracene (SIM) | 0.054 | 0.0080 | 0.0043 | mg/Kg dry | 2 | | SW-846 8270E | 9/23/21 | 9/28/21 13:50 | IMR |
| Benzo(a)pyrene (SIM) | 0.046 | 0.0080 | 0.0024 | mg/Kg dry | 2 | | SW-846 8270E | 9/23/21 | 9/28/21 13:50 | IMR |
| Benzo(b)fluoranthene (SIM) | 0.059 | 0.0080 | 0.0039 | mg/Kg dry | 2 | | SW-846 8270E | 9/23/21 | 9/28/21 13:50 | IMR |
| Benzo(g,h,i)perylene (SIM) | 0.032 | 0.080 | 0.0029 | mg/Kg dry | 2 | J | SW-846 8270E | 9/23/21 | 9/28/21 13:50 | IMR |
| Benzo(k)fluoranthene (SIM) | 0.025 | 0.032 | 0.0019 | mg/Kg dry | 2 | J | SW-846 8270E | 9/23/21 | 9/28/21 13:50 | IMR |
| Chrysene (SIM) | 0.059 | 0.032 | 0.0053 | mg/Kg dry | 2 | | SW-846 8270E | 9/23/21 | 9/28/21 13:50 | IMR |
| Dibenz(a,h)anthracene (SIM) | 0.0082 | 0.0080 | 0.0029 | mg/Kg dry | 2 | | SW-846 8270E | 9/23/21 | 9/28/21 13:50 | IMR |
| Fluoranthene (SIM) | 0.12 | 0.080 | 0.0082 | mg/Kg dry | 2 | | SW-846 8270E | 9/23/21 | 9/28/21 13:50 | IMR |
| Fluorene (SIM) | 0.0064 | 0.16 | 0.0018 | mg/Kg dry | 2 | J | SW-846 8270E | 9/23/21 | 9/28/21 13:50 | IMR |
| Indeno(1,2,3-cd)pyrene (SIM) | 0.038 | 0.032 | 0.0030 | mg/Kg dry | 2 | | SW-846 8270E | 9/23/21 | 9/28/21 13:50 | IMR |
| 2-Methylnaphthalene (SIM) | ND | 0.16 | 0.018 | mg/Kg dry | 2 | U | SW-846 8270E | 9/23/21 | 9/28/21 13:50 | IMR |
| Naphthalene (SIM) | ND | 0.16 | 0.058 | mg/Kg dry | 2 | U | SW-846 8270E | 9/23/21 | 9/28/21 13:50 | IMR |
| Phenanthrene (SIM) | 0.081 | 0.040 | 0.0072 | mg/Kg dry | 2 | | SW-846 8270E | 9/23/21 | 9/28/21 13:50 | IMR |
| Pyrene (SIM) | 0.092 | 0.16 | 0.0063 | mg/Kg dry | 2 | J | SW-846 8270E | 9/23/21 | 9/28/21 13:50 | IMR |
| Surrogates | | % Recovery | Recovery Limits | | | Flag/Qual | | | | |
| Nitrobenzene-d5 | | 56.5 | 30-130 | | | | | | 9/28/21 13:50 | |
| 2-Fluorobiphenyl | | 47.5 | 30-130 | | | | | | 9/28/21 13:50 | |
| p-Terphenyl-d14 | | 52.9 | 30-130 | | | | | | 9/28/21 13:50 | |

39 Spruce Street * East Longmeadow, MA 01028 * FAX 413/525-6405 * TEL. 413/525-2332

Project Location: 375 Banfield road, Portsmouth, N

Sample Description:

Work Order: 2111172

Date Received: 9/22/2021

Field Sample #: SD-205

Sampled: 9/22/2021 13:20

Sample ID: 2111172-07

Sample Matrix: Soil

Petroleum Hydrocarbons Analyses - EPH

| Analyte | Results | RL | DL | Units | Dilution | Flag/Qual | Method | Date Prepared | Date/Time Analyzed | Analyst |
|------------------------------|---------|------|-------|-----------|----------|-----------|-------------------|---------------|--------------------|---------|
| C9-C18 Aliphatics | ND | 24 | 24 | mg/Kg dry | 1 | U | MADEP EPH rev 2.1 | 9/27/21 | 9/28/21 22:21 | PJG |
| C9-C18 Aliphatics | ND | 24 | 24 | mg/Kg dry | 1 | U | MADEP EPH rev 2.1 | 9/23/21 | 9/25/21 18:31 | AYH |
| C19-C36 Aliphatics | 24 | 24 | 24 | mg/Kg dry | 1 | | MADEP EPH rev 2.1 | 9/27/21 | 9/28/21 22:21 | PJG |
| C19-C36 Aliphatics | ND | 24 | 24 | mg/Kg dry | 1 | U | MADEP EPH rev 2.1 | 9/23/21 | 9/25/21 18:31 | AYH |
| Unadjusted C11-C22 Aromatics | 37 | 24 | 24 | mg/Kg dry | 1 | | MADEP EPH rev 2.1 | 9/27/21 | 9/28/21 22:21 | PJG |
| Unadjusted C11-C22 Aromatics | ND | 24 | 24 | mg/Kg dry | 1 | U | MADEP EPH rev 2.1 | 9/23/21 | 9/25/21 18:31 | AYH |
| C11-C22 Aromatics | 37 | 24 | 24 | mg/Kg dry | 1 | | MADEP EPH rev 2.1 | 9/27/21 | 9/28/21 22:21 | PJG |
| C11-C22 Aromatics | ND | 24 | 24 | mg/Kg dry | 1 | U | MADEP EPH rev 2.1 | 9/23/21 | 9/25/21 18:31 | AYH |
| Acenaphthene | ND | 0.24 | 0.10 | mg/Kg dry | 1 | U | MADEP EPH rev 2.1 | 9/23/21 | 9/25/21 18:31 | AYH |
| Acenaphthene | ND | 0.24 | 0.10 | mg/Kg dry | 1 | U | MADEP EPH rev 2.1 | 9/27/21 | 9/28/21 22:21 | PJG |
| Acenaphthylene | ND | 0.24 | 0.086 | mg/Kg dry | 1 | U | MADEP EPH rev 2.1 | 9/27/21 | 9/28/21 22:21 | PJG |
| Acenaphthylene | ND | 0.24 | 0.086 | mg/Kg dry | 1 | U | MADEP EPH rev 2.1 | 9/23/21 | 9/25/21 18:31 | AYH |
| Anthracene | ND | 0.24 | 0.10 | mg/Kg dry | 1 | U | MADEP EPH rev 2.1 | 9/27/21 | 9/28/21 22:21 | PJG |
| Anthracene | ND | 0.24 | 0.10 | mg/Kg dry | 1 | U | MADEP EPH rev 2.1 | 9/23/21 | 9/25/21 18:31 | AYH |
| Benzo(a)anthracene | ND | 0.24 | 0.088 | mg/Kg dry | 1 | U | MADEP EPH rev 2.1 | 9/27/21 | 9/28/21 22:21 | PJG |
| Benzo(a)anthracene | ND | 0.24 | 0.088 | mg/Kg dry | 1 | U | MADEP EPH rev 2.1 | 9/23/21 | 9/25/21 18:31 | AYH |
| Benzo(a)pyrene | ND | 0.24 | 0.082 | mg/Kg dry | 1 | U | MADEP EPH rev 2.1 | 9/27/21 | 9/28/21 22:21 | PJG |
| Benzo(a)pyrene | 0.60 | 0.24 | 0.082 | mg/Kg dry | 1 | | MADEP EPH rev 2.1 | 9/23/21 | 9/25/21 18:31 | AYH |
| Benzo(b)fluoranthene | ND | 0.24 | 0.097 | mg/Kg dry | 1 | U | MADEP EPH rev 2.1 | 9/27/21 | 9/28/21 22:21 | PJG |
| Benzo(b)fluoranthene | ND | 0.24 | 0.097 | mg/Kg dry | 1 | U | MADEP EPH rev 2.1 | 9/23/21 | 9/25/21 18:31 | AYH |
| Benzo(g,h,i)perylene | ND | 0.24 | 0.099 | mg/Kg dry | 1 | U | MADEP EPH rev 2.1 | 9/27/21 | 9/28/21 22:21 | PJG |
| Benzo(g,h,i)perylene | ND | 0.24 | 0.099 | mg/Kg dry | 1 | U | MADEP EPH rev 2.1 | 9/23/21 | 9/25/21 18:31 | AYH |
| Benzo(k)fluoranthene | ND | 0.24 | 0.13 | mg/Kg dry | 1 | U | MADEP EPH rev 2.1 | 9/27/21 | 9/28/21 22:21 | PJG |
| Benzo(k)fluoranthene | ND | 0.24 | 0.13 | mg/Kg dry | 1 | U | MADEP EPH rev 2.1 | 9/23/21 | 9/25/21 18:31 | AYH |
| Chrysene | ND | 0.24 | 0.10 | mg/Kg dry | 1 | U | MADEP EPH rev 2.1 | 9/27/21 | 9/28/21 22:21 | PJG |
| Chrysene | ND | 0.24 | 0.10 | mg/Kg dry | 1 | U | MADEP EPH rev 2.1 | 9/23/21 | 9/25/21 18:31 | AYH |
| Dibenz(a,h)anthracene | ND | 0.24 | 0.10 | mg/Kg dry | 1 | U | MADEP EPH rev 2.1 | 9/27/21 | 9/28/21 22:21 | PJG |
| Dibenz(a,h)anthracene | ND | 0.24 | 0.10 | mg/Kg dry | 1 | U | MADEP EPH rev 2.1 | 9/23/21 | 9/25/21 18:31 | AYH |
| Fluoranthene | ND | 0.24 | 0.10 | mg/Kg dry | 1 | U | MADEP EPH rev 2.1 | 9/27/21 | 9/28/21 22:21 | PJG |
| Fluoranthene | ND | 0.24 | 0.10 | mg/Kg dry | 1 | U | MADEP EPH rev 2.1 | 9/23/21 | 9/25/21 18:31 | AYH |
| Fluorene | ND | 0.24 | 0.10 | mg/Kg dry | 1 | U | MADEP EPH rev 2.1 | 9/27/21 | 9/28/21 22:21 | PJG |
| Fluorene | ND | 0.24 | 0.10 | mg/Kg dry | 1 | U | MADEP EPH rev 2.1 | 9/23/21 | 9/25/21 18:31 | AYH |
| Indeno(1,2,3-cd)pyrene | ND | 0.24 | 0.11 | mg/Kg dry | 1 | U | MADEP EPH rev 2.1 | 9/27/21 | 9/28/21 22:21 | PJG |
| Indeno(1,2,3-cd)pyrene | ND | 0.24 | 0.11 | mg/Kg dry | 1 | U | MADEP EPH rev 2.1 | 9/23/21 | 9/25/21 18:31 | AYH |
| 2-Methylnaphthalene | ND | 0.24 | 0.096 | mg/Kg dry | 1 | U | MADEP EPH rev 2.1 | 9/27/21 | 9/28/21 22:21 | PJG |
| 2-Methylnaphthalene | ND | 0.24 | 0.096 | mg/Kg dry | 1 | U | MADEP EPH rev 2.1 | 9/23/21 | 9/25/21 18:31 | AYH |
| Naphthalene | ND | 0.24 | 0.061 | mg/Kg dry | 1 | U | MADEP EPH rev 2.1 | 9/27/21 | 9/28/21 22:21 | PJG |
| Naphthalene | ND | 0.24 | 0.061 | mg/Kg dry | 1 | U | MADEP EPH rev 2.1 | 9/23/21 | 9/25/21 18:31 | AYH |
| Phenanthrene | ND | 0.24 | 0.11 | mg/Kg dry | 1 | U | MADEP EPH rev 2.1 | 9/27/21 | 9/28/21 22:21 | PJG |
| Phenanthrene | ND | 0.24 | 0.11 | mg/Kg dry | 1 | U | MADEP EPH rev 2.1 | 9/23/21 | 9/25/21 18:31 | AYH |
| Pyrene | ND | 0.24 | 0.10 | mg/Kg dry | 1 | U | MADEP EPH rev 2.1 | 9/27/21 | 9/28/21 22:21 | PJG |
| Pyrene | ND | 0.24 | 0.10 | mg/Kg dry | 1 | U | MADEP EPH rev 2.1 | 9/23/21 | 9/25/21 18:31 | AYH |

| Surrogates | % Recovery | Recovery Limits | Flag/Qual |
|------------------------|------------|-----------------|-----------|
| Chlorooctadecane (COD) | 38.4 * | 40-140 | S-19 |

9/28/21 22:21

39 Spruce Street * East Longmeadow, MA 01028 * FAX 413/525-6405 * TEL. 413/525-2332

Project Location: 375 Banfield road, Portsmouth, N

Sample Description:

Work Order: 21I1172

Date Received: 9/22/2021

Field Sample #: SD-205

Sampled: 9/22/2021 13:20

Sample ID: 21I1172-07

Sample Matrix: Soil

Petroleum Hydrocarbons Analyses - EPH

| Analyte | Results | RL | DL | Units | Dilution | Flag/Qual | Method | Date Prepared | Date/Time Analyzed | Analyst |
|-------------------------------|-------------|-------------------|----|------------------------|----------|------------------|--------|---------------|--------------------|---------|
| Surrogates | | % Recovery | | Recovery Limits | | Flag/Qual | | | | |
| Chlorooctadecane (COD) | 20.0 | * | | 40-140 | | S-19 | | 9/25/21 | 18:31 | |
| o-Terphenyl (OTP) | 48.4 | | | 40-140 | | | | 9/28/21 | 22:21 | |
| o-Terphenyl (OTP) | 40.0 | | | 40-140 | | S-19 | | 9/25/21 | 18:31 | |
| 2-Bromonaphthalene | 84.2 | | | 40-140 | | | | 9/28/21 | 22:21 | |
| 2-Bromonaphthalene | 85.3 | | | 40-140 | | | | 9/25/21 | 18:31 | |
| 2-Fluorobiphenyl | 87.4 | | | 40-140 | | | | 9/28/21 | 22:21 | |
| 2-Fluorobiphenyl | 88.9 | | | 40-140 | | | | 9/25/21 | 18:31 | |

39 Spruce Street * East Longmeadow, MA 01028 * FAX 413/525-6405 * TEL. 413/525-2332

Project Location: 375 Banfield road, Portsmouth, N

Sample Description:

Work Order: 2111172

Date Received: 9/22/2021

Field Sample #: SD-205

Sampled: 9/22/2021 13:20

Sample ID: 2111172-07

Sample Matrix: Soil

Metals Analyses (Total)

| Analyte | Results | RL | DL | Units | Dilution | Flag/Qual | Method | Date Prepared | Date/Time Analyzed | Analyst |
|----------|---------|-------|-------|-----------|----------|-----------|--------------|---------------|--------------------|---------|
| Arsenic | 21 | 7.8 | 2.9 | mg/Kg dry | 1 | | SW-846 6010D | 9/28/21 | 9/29/21 13:11 | QNW |
| Barium | 95 | 3.9 | 1.5 | mg/Kg dry | 1 | | SW-846 6010D | 9/28/21 | 9/29/21 13:11 | QNW |
| Cadmium | 1.6 | 0.78 | 0.40 | mg/Kg dry | 1 | | SW-846 6010D | 9/28/21 | 9/29/21 13:11 | QNW |
| Chromium | 30 | 1.6 | 0.89 | mg/Kg dry | 1 | | SW-846 6010D | 9/28/21 | 9/29/21 13:11 | QNW |
| Lead | 150 | 1.2 | 0.57 | mg/Kg dry | 1 | | SW-846 6010D | 9/28/21 | 9/29/21 13:11 | QNW |
| Mercury | 0.087 | 0.064 | 0.022 | mg/Kg dry | 1 | | SW-846 7471B | 9/25/21 | 9/27/21 14:23 | DRL |
| Selenium | ND | 7.8 | 2.8 | mg/Kg dry | 1 | U | SW-846 6010D | 9/28/21 | 9/29/21 13:11 | QNW |
| Silver | ND | 0.78 | 0.36 | mg/Kg dry | 1 | U | SW-846 6010D | 9/28/21 | 9/29/21 13:11 | QNW |

39 Spruce Street * East Longmeadow, MA 01028 * FAX 413/525-6405 * TEL. 413/525-2332

Project Location: 375 Banfield road, Portsmouth, N

Sample Description:

Work Order: 2111172

Date Received: 9/22/2021

Field Sample #: SD-205

Sampled: 9/22/2021 13:20

Sample ID: 2111172-07

Sample Matrix: Soil

Conventional Chemistry Parameters by EPA/APHA/SW-846 Methods (Total)

| Analyte | Results | RL | Units | Dilution | Flag/Qual | Method | Date Prepared | Date/Time Analyzed | Analyst |
|----------------------|---------|-----|-------|----------|-----------|--------------|---------------|--------------------|---------|
| % Solids | 41.5 | | % Wt | 1 | | SM 2540G | 9/28/21 | 9/29/21 8:45 | CV |
| Total Organic Carbon | 110000 | 100 | mg/Kg | 1 | Z-01 | SW 846 9060A | 9/28/21 | 9/28/21 23:35 | DJM |

39 Spruce Street * East Longmeadow, MA 01028 * FAX 413/525-6405 * TEL. 413/525-2332

Project Location: 375 Banfield road, Portsmouth, N

Sample Description:

Work Order: 2111172

Date Received: 9/22/2021

Field Sample #: SD-205

Sampled: 9/22/2021 13:20

Sample ID: 2111172-07

Sample Matrix: Soil

Conventional Chemistry Parameters by EPA/PHA/SW-846 Methods (Total)

| Analyte | Results | RL | Units | Dilution | Flag/Qual | Method | Date Prepared | Date/Time Analyzed | Analyst |
|------------|--------------|----|-------|----------|-----------|-------------|---------------|--------------------|---------|
| Grain Size | see attached | | % | 1 | | SM D 422-63 | | 10/6/21 0:00 | GEOTL |

39 Spruce Street * East Longmeadow, MA 01028 * FAX 413/525-6405 * TEL. 413/525-2332

Project Location: 375 Banfield road, Portsmouth, N

Sample Description:

Work Order: 2111172

Date Received: 9/22/2021

Field Sample #: SD-206

Sampled: 9/22/2021 13:30

Sample ID: 2111172-08

Sample Matrix: Soil

Sample Flags: RL-12

Semivolatile Organic Compounds by GC/MS

| Analyte | Results | RL | DL | Units | Dilution | Flag/Qual | Method | Date Prepared | Date/Time Analyzed | Analyst |
|------------------------------|---------|------------|-----------------|-----------|----------|-----------|--------------|---------------|--------------------|---------|
| Acenaphthene (SIM) | 0.014 | 0.11 | 0.0055 | mg/Kg dry | 2 | J | SW-846 8270E | 9/23/21 | 9/28/21 14:12 | IMR |
| Acenaphthylene (SIM) | 0.013 | 0.11 | 0.0069 | mg/Kg dry | 2 | J | SW-846 8270E | 9/23/21 | 9/28/21 14:12 | IMR |
| Anthracene (SIM) | 0.038 | 0.092 | 0.0055 | mg/Kg dry | 2 | J | SW-846 8270E | 9/23/21 | 9/28/21 14:12 | IMR |
| Benzo(a)anthracene (SIM) | 0.15 | 0.023 | 0.012 | mg/Kg dry | 2 | | SW-846 8270E | 9/23/21 | 9/28/21 14:12 | IMR |
| Benzo(a)pyrene (SIM) | 0.13 | 0.023 | 0.0069 | mg/Kg dry | 2 | | SW-846 8270E | 9/23/21 | 9/28/21 14:12 | IMR |
| Benzo(b)fluoranthene (SIM) | 0.18 | 0.023 | 0.011 | mg/Kg dry | 2 | | SW-846 8270E | 9/23/21 | 9/28/21 14:12 | IMR |
| Benzo(g,h,i)perylene (SIM) | 0.088 | 0.23 | 0.0083 | mg/Kg dry | 2 | J | SW-846 8270E | 9/23/21 | 9/28/21 14:12 | IMR |
| Benzo(k)fluoranthene (SIM) | 0.062 | 0.092 | 0.0055 | mg/Kg dry | 2 | J | SW-846 8270E | 9/23/21 | 9/28/21 14:12 | IMR |
| Chrysene (SIM) | 0.16 | 0.092 | 0.015 | mg/Kg dry | 2 | | SW-846 8270E | 9/23/21 | 9/28/21 14:12 | IMR |
| Dibenz(a,h)anthracene (SIM) | 0.022 | 0.023 | 0.0083 | mg/Kg dry | 2 | J | SW-846 8270E | 9/23/21 | 9/28/21 14:12 | IMR |
| Fluoranthene (SIM) | 0.31 | 0.23 | 0.023 | mg/Kg dry | 2 | | SW-846 8270E | 9/23/21 | 9/28/21 14:12 | IMR |
| Fluorene (SIM) | 0.011 | 0.46 | 0.0052 | mg/Kg dry | 2 | J | SW-846 8270E | 9/23/21 | 9/28/21 14:12 | IMR |
| Indeno(1,2,3-cd)pyrene (SIM) | 0.10 | 0.092 | 0.0087 | mg/Kg dry | 2 | | SW-846 8270E | 9/23/21 | 9/28/21 14:12 | IMR |
| 2-Methylnaphthalene (SIM) | ND | 0.46 | 0.051 | mg/Kg dry | 2 | U | SW-846 8270E | 9/23/21 | 9/28/21 14:12 | IMR |
| Naphthalene (SIM) | ND | 0.46 | 0.17 | mg/Kg dry | 2 | U | SW-846 8270E | 9/23/21 | 9/28/21 14:12 | IMR |
| Phenanthrene (SIM) | 0.16 | 0.11 | 0.021 | mg/Kg dry | 2 | | SW-846 8270E | 9/23/21 | 9/28/21 14:12 | IMR |
| Pyrene (SIM) | 0.24 | 0.46 | 0.018 | mg/Kg dry | 2 | J | SW-846 8270E | 9/23/21 | 9/28/21 14:12 | IMR |
| Surrogates | | % Recovery | Recovery Limits | | | Flag/Qual | | | | |
| Nitrobenzene-d5 | | 64.6 | 30-130 | | | | | | 9/28/21 14:12 | |
| 2-Fluorobiphenyl | | 40.5 | 30-130 | | | | | | 9/28/21 14:12 | |
| p-Terphenyl-d14 | | 45.6 | 30-130 | | | | | | 9/28/21 14:12 | |

39 Spruce Street * East Longmeadow, MA 01028 * FAX 413/525-6405 * TEL. 413/525-2332

Project Location: 375 Banfield road, Portsmouth, N

Sample Description:

Work Order: 2111172

Date Received: 9/22/2021

Field Sample #: SD-206

Sampled: 9/22/2021 13:30

Sample ID: 2111172-08

Sample Matrix: Soil

Petroleum Hydrocarbons Analyses - EPH

| Analyte | Results | RL | DL | Units | Dilution | Flag/Qual | Method | Date Prepared | Date/Time Analyzed | Analyst |
|------------------------------|---------|------|------|-----------|----------|-----------|-------------------|---------------|--------------------|---------|
| C9-C18 Aliphatics | ND | 69 | 69 | mg/Kg dry | 1 | U | MADEP EPH rev 2.1 | 9/27/21 | 9/28/21 22:42 | PJG |
| C9-C18 Aliphatics | ND | 69 | 69 | mg/Kg dry | 1 | U | MADEP EPH rev 2.1 | 9/23/21 | 9/25/21 19:13 | AYH |
| C19-C36 Aliphatics | 73 | 69 | 69 | mg/Kg dry | 1 | | MADEP EPH rev 2.1 | 9/27/21 | 9/28/21 22:42 | PJG |
| C19-C36 Aliphatics | 72 | 69 | 69 | mg/Kg dry | 1 | | MADEP EPH rev 2.1 | 9/23/21 | 9/25/21 19:13 | AYH |
| Unadjusted C11-C22 Aromatics | 85 | 69 | 69 | mg/Kg dry | 1 | | MADEP EPH rev 2.1 | 9/27/21 | 9/28/21 22:42 | PJG |
| Unadjusted C11-C22 Aromatics | 80 | 69 | 69 | mg/Kg dry | 1 | | MADEP EPH rev 2.1 | 9/23/21 | 9/25/21 19:13 | AYH |
| C11-C22 Aromatics | 85 | 69 | 69 | mg/Kg dry | 1 | | MADEP EPH rev 2.1 | 9/27/21 | 9/28/21 22:42 | PJG |
| C11-C22 Aromatics | 78 | 69 | 69 | mg/Kg dry | 1 | | MADEP EPH rev 2.1 | 9/23/21 | 9/25/21 19:13 | AYH |
| Acenaphthene | ND | 0.69 | 0.29 | mg/Kg dry | 1 | U | MADEP EPH rev 2.1 | 9/27/21 | 9/28/21 22:42 | PJG |
| Acenaphthene | ND | 0.69 | 0.29 | mg/Kg dry | 1 | U | MADEP EPH rev 2.1 | 9/23/21 | 9/25/21 19:13 | AYH |
| Acenaphthylene | ND | 0.69 | 0.24 | mg/Kg dry | 1 | U | MADEP EPH rev 2.1 | 9/23/21 | 9/25/21 19:13 | AYH |
| Acenaphthylene | ND | 0.69 | 0.24 | mg/Kg dry | 1 | U | MADEP EPH rev 2.1 | 9/27/21 | 9/28/21 22:42 | PJG |
| Anthracene | ND | 0.69 | 0.28 | mg/Kg dry | 1 | U | MADEP EPH rev 2.1 | 9/27/21 | 9/28/21 22:42 | PJG |
| Anthracene | ND | 0.69 | 0.28 | mg/Kg dry | 1 | U | MADEP EPH rev 2.1 | 9/23/21 | 9/25/21 19:13 | AYH |
| Benzo(a)anthracene | ND | 0.69 | 0.25 | mg/Kg dry | 1 | U | MADEP EPH rev 2.1 | 9/23/21 | 9/25/21 19:13 | AYH |
| Benzo(a)anthracene | ND | 0.69 | 0.25 | mg/Kg dry | 1 | U | MADEP EPH rev 2.1 | 9/27/21 | 9/28/21 22:42 | PJG |
| Benzo(a)pyrene | 2.6 | 0.69 | 0.23 | mg/Kg dry | 1 | | MADEP EPH rev 2.1 | 9/23/21 | 9/25/21 19:13 | AYH |
| Benzo(a)pyrene | ND | 0.69 | 0.23 | mg/Kg dry | 1 | U | MADEP EPH rev 2.1 | 9/27/21 | 9/28/21 22:42 | PJG |
| Benzo(b)fluoranthene | ND | 0.69 | 0.28 | mg/Kg dry | 1 | U | MADEP EPH rev 2.1 | 9/27/21 | 9/28/21 22:42 | PJG |
| Benzo(b)fluoranthene | ND | 0.69 | 0.28 | mg/Kg dry | 1 | U | MADEP EPH rev 2.1 | 9/23/21 | 9/25/21 19:13 | AYH |
| Benzo(g,h,i)perylene | ND | 0.69 | 0.28 | mg/Kg dry | 1 | U | MADEP EPH rev 2.1 | 9/27/21 | 9/28/21 22:42 | PJG |
| Benzo(g,h,i)perylene | ND | 0.69 | 0.28 | mg/Kg dry | 1 | U | MADEP EPH rev 2.1 | 9/23/21 | 9/25/21 19:13 | AYH |
| Benzo(k)fluoranthene | ND | 0.69 | 0.36 | mg/Kg dry | 1 | U | MADEP EPH rev 2.1 | 9/27/21 | 9/28/21 22:42 | PJG |
| Benzo(k)fluoranthene | ND | 0.69 | 0.36 | mg/Kg dry | 1 | U | MADEP EPH rev 2.1 | 9/23/21 | 9/25/21 19:13 | AYH |
| Chrysene | ND | 0.69 | 0.29 | mg/Kg dry | 1 | U | MADEP EPH rev 2.1 | 9/27/21 | 9/28/21 22:42 | PJG |
| Chrysene | ND | 0.69 | 0.29 | mg/Kg dry | 1 | U | MADEP EPH rev 2.1 | 9/23/21 | 9/25/21 19:13 | AYH |
| Dibenz(a,h)anthracene | ND | 0.69 | 0.29 | mg/Kg dry | 1 | U | MADEP EPH rev 2.1 | 9/27/21 | 9/28/21 22:42 | PJG |
| Dibenz(a,h)anthracene | ND | 0.69 | 0.29 | mg/Kg dry | 1 | U | MADEP EPH rev 2.1 | 9/23/21 | 9/25/21 19:13 | AYH |
| Fluoranthene | ND | 0.69 | 0.29 | mg/Kg dry | 1 | U | MADEP EPH rev 2.1 | 9/27/21 | 9/28/21 22:42 | PJG |
| Fluoranthene | ND | 0.69 | 0.29 | mg/Kg dry | 1 | U | MADEP EPH rev 2.1 | 9/23/21 | 9/25/21 19:13 | AYH |
| Fluorene | ND | 0.69 | 0.29 | mg/Kg dry | 1 | U | MADEP EPH rev 2.1 | 9/27/21 | 9/28/21 22:42 | PJG |
| Fluorene | ND | 0.69 | 0.29 | mg/Kg dry | 1 | U | MADEP EPH rev 2.1 | 9/23/21 | 9/25/21 19:13 | AYH |
| Indeno(1,2,3-cd)pyrene | ND | 0.69 | 0.30 | mg/Kg dry | 1 | U | MADEP EPH rev 2.1 | 9/27/21 | 9/28/21 22:42 | PJG |
| Indeno(1,2,3-cd)pyrene | ND | 0.69 | 0.30 | mg/Kg dry | 1 | U | MADEP EPH rev 2.1 | 9/23/21 | 9/25/21 19:13 | AYH |
| 2-Methylnaphthalene | ND | 0.69 | 0.27 | mg/Kg dry | 1 | U | MADEP EPH rev 2.1 | 9/23/21 | 9/25/21 19:13 | AYH |
| 2-Methylnaphthalene | ND | 0.69 | 0.27 | mg/Kg dry | 1 | U | MADEP EPH rev 2.1 | 9/27/21 | 9/28/21 22:42 | PJG |
| Naphthalene | ND | 0.69 | 0.17 | mg/Kg dry | 1 | U | MADEP EPH rev 2.1 | 9/27/21 | 9/28/21 22:42 | PJG |
| Naphthalene | ND | 0.69 | 0.17 | mg/Kg dry | 1 | U | MADEP EPH rev 2.1 | 9/23/21 | 9/25/21 19:13 | AYH |
| Phenanthrene | ND | 0.69 | 0.33 | mg/Kg dry | 1 | U | MADEP EPH rev 2.1 | 9/27/21 | 9/28/21 22:42 | PJG |
| Phenanthrene | ND | 0.69 | 0.33 | mg/Kg dry | 1 | U | MADEP EPH rev 2.1 | 9/23/21 | 9/25/21 19:13 | AYH |
| Pyrene | ND | 0.69 | 0.29 | mg/Kg dry | 1 | U | MADEP EPH rev 2.1 | 9/27/21 | 9/28/21 22:42 | PJG |
| Pyrene | ND | 0.69 | 0.29 | mg/Kg dry | 1 | U | MADEP EPH rev 2.1 | 9/23/21 | 9/25/21 19:13 | AYH |

| Surrogates | % Recovery | Recovery Limits | Flag/Qual |
|------------------------|------------|-----------------|-----------|
| Chlorooctadecane (COD) | 31.2 * | 40-140 | S-19 |

9/28/21 22:42

39 Spruce Street * East Longmeadow, MA 01028 * FAX 413/525-6405 * TEL. 413/525-2332

Project Location: 375 Banfield road, Portsmouth, N

Sample Description:

Work Order: 21I1172

Date Received: 9/22/2021

Field Sample #: SD-206

Sampled: 9/22/2021 13:30

Sample ID: 21I1172-08

Sample Matrix: Soil

Petroleum Hydrocarbons Analyses - EPH

| Analyte | Results | RL | DL | Units | Dilution | Flag/Qual | Method | Date Prepared | Date/Time Analyzed | Analyst |
|------------------------|---------|-------------------|----|------------------------|----------|------------------|--------|---------------|--------------------|---------|
| Surrogates | | % Recovery | | Recovery Limits | | Flag/Qual | | | | |
| Chlorooctadecane (COD) | 36.3 | * | | 40-140 | | S-19 | | 9/25/21 | 19:13 | |
| o-Terphenyl (OTP) | 33.2 | * | | 40-140 | | S-19 | | 9/28/21 | 22:42 | |
| o-Terphenyl (OTP) | 35.5 | * | | 40-140 | | S-19 | | 9/25/21 | 19:13 | |
| 2-Bromonaphthalene | 81.9 | | | 40-140 | | | | 9/25/21 | 19:13 | |
| 2-Bromonaphthalene | 81.6 | | | 40-140 | | | | 9/28/21 | 22:42 | |
| 2-Fluorobiphenyl | 85.1 | | | 40-140 | | | | 9/25/21 | 19:13 | |
| 2-Fluorobiphenyl | 85.1 | | | 40-140 | | | | 9/28/21 | 22:42 | |

39 Spruce Street * East Longmeadow, MA 01028 * FAX 413/525-6405 * TEL. 413/525-2332

Project Location: 375 Banfield road, Portsmouth, N

Sample Description:

Work Order: 2111172

Date Received: 9/22/2021

Field Sample #: SD-206

Sampled: 9/22/2021 13:30

Sample ID: 2111172-08

Sample Matrix: Soil

Metals Analyses (Total)

| Analyte | Results | RL | DL | Units | Dilution | Flag/Qual | Method | Date Prepared | Date/Time Analyzed | Analyst |
|----------|---------|------|-------|-----------|----------|-----------|--------------|---------------|--------------------|---------|
| Arsenic | 18 | 23 | 8.3 | mg/Kg dry | 1 | J | SW-846 6010D | 9/28/21 | 9/29/21 13:17 | QNW |
| Barium | 260 | 11 | 4.3 | mg/Kg dry | 1 | | SW-846 6010D | 9/28/21 | 9/29/21 13:17 | QNW |
| Cadmium | 7.3 | 2.3 | 1.2 | mg/Kg dry | 1 | | SW-846 6010D | 9/28/21 | 9/29/21 13:17 | QNW |
| Chromium | 22 | 4.6 | 2.6 | mg/Kg dry | 1 | | SW-846 6010D | 9/28/21 | 9/29/21 13:17 | QNW |
| Lead | 880 | 3.4 | 1.7 | mg/Kg dry | 1 | | SW-846 6010D | 9/28/21 | 9/29/21 13:17 | QNW |
| Mercury | 0.40 | 0.19 | 0.065 | mg/Kg dry | 1 | | SW-846 7471B | 9/25/21 | 9/27/21 14:25 | DRL |
| Selenium | ND | 23 | 8.1 | mg/Kg dry | 1 | U | SW-846 6010D | 9/28/21 | 9/29/21 13:17 | QNW |
| Silver | ND | 2.3 | 1.0 | mg/Kg dry | 1 | U | SW-846 6010D | 9/28/21 | 9/29/21 13:17 | QNW |

39 Spruce Street * East Longmeadow, MA 01028 * FAX 413/525-6405 * TEL. 413/525-2332

Project Location: 375 Banfield road, Portsmouth, N

Sample Description:

Work Order: 2111172

Date Received: 9/22/2021

Field Sample #: SD-206

Sampled: 9/22/2021 13:30

Sample ID: 2111172-08

Sample Matrix: Soil

Conventional Chemistry Parameters by EPA/PHA/SW-846 Methods (Total)

| Analyte | Results | RL | Units | Dilution | Flag/Qual | Method | Date Prepared | Date/Time Analyzed | Analyst |
|----------------------|---------|-----|-------|----------|-----------|--------------|---------------|--------------------|---------|
| % Solids | 14.5 | | % Wt | 1 | | SM 2540G | 9/28/21 | 9/29/21 8:45 | CV |
| Total Organic Carbon | 200000 | 100 | mg/Kg | 1 | Z-01 | SW 846 9060A | 9/29/21 | 9/29/21 0:25 | DJM |

39 Spruce Street * East Longmeadow, MA 01028 * FAX 413/525-6405 * TEL. 413/525-2332

Project Location: 375 Banfield road, Portsmouth, N

Sample Description:

Work Order: 2111172

Date Received: 9/22/2021

Field Sample #: SD-206

Sampled: 9/22/2021 13:30

Sample ID: 2111172-08

Sample Matrix: Soil

Conventional Chemistry Parameters by EPA/APHA/SW-846 Methods (Total)

| Analyte | Results | RL | Units | Dilution | Flag/Qual | Method | Date Prepared | Date/Time Analyzed | Analyst |
|------------|--------------|----|-------|----------|-----------|-------------|---------------|--------------------|---------|
| Grain Size | see attached | | % | 1 | | SM D 422-63 | | 10/6/21 0:00 | GEOTL |

39 Spruce Street * East Longmeadow, MA 01028 * FAX 413/525-6405 * TEL. 413/525-2332

Project Location: 375 Banfield road, Portsmouth, N

Sample Description:

Work Order: 2111172

Date Received: 9/22/2021

Field Sample #: SD-207

Sampled: 9/22/2021 14:35

Sample ID: 2111172-09

Sample Matrix: Soil

Semivolatile Organic Compounds by GC/MS

| Analyte | Results | RL | DL | Units | Dilution | Flag/Qual | Method | Date Prepared | Date/Time Analyzed | Analyst |
|------------------------|---------|------------|------|-----------------|----------|-----------|--------------|---------------|--------------------|---------|
| Acenaphthene | 0.98 | 0.59 | 0.19 | mg/Kg dry | 1 | | SW-846 8270E | 9/23/21 | 9/27/21 20:16 | BGL |
| Acenaphthylene | 0.33 | 0.59 | 0.18 | mg/Kg dry | 1 | J | SW-846 8270E | 9/23/21 | 9/27/21 20:16 | BGL |
| Anthracene | 2.7 | 0.59 | 0.19 | mg/Kg dry | 1 | | SW-846 8270E | 9/23/21 | 9/27/21 20:16 | BGL |
| Benzo(a)anthracene | 7.9 | 0.59 | 0.16 | mg/Kg dry | 1 | | SW-846 8270E | 9/23/21 | 9/27/21 20:16 | BGL |
| Benzo(a)pyrene | 7.3 | 0.59 | 0.18 | mg/Kg dry | 1 | | SW-846 8270E | 9/23/21 | 9/27/21 20:16 | BGL |
| Benzo(b)fluoranthene | 10 | 0.59 | 0.18 | mg/Kg dry | 1 | | SW-846 8270E | 9/23/21 | 9/27/21 20:16 | BGL |
| Benzo(g,h,i)perylene | 3.4 | 0.59 | 0.25 | mg/Kg dry | 1 | | SW-846 8270E | 9/23/21 | 9/27/21 20:16 | BGL |
| Benzo(k)fluoranthene | 3.7 | 0.59 | 0.16 | mg/Kg dry | 1 | | SW-846 8270E | 9/23/21 | 9/27/21 20:16 | BGL |
| Chrysene | 7.4 | 0.59 | 0.17 | mg/Kg dry | 1 | | SW-846 8270E | 9/23/21 | 9/27/21 20:16 | BGL |
| Dibenz(a,h)anthracene | 0.95 | 0.59 | 0.24 | mg/Kg dry | 1 | | SW-846 8270E | 9/23/21 | 9/27/21 20:16 | BGL |
| Fluoranthene | 17 | 1.2 | 0.38 | mg/Kg dry | 2 | | SW-846 8270E | 9/23/21 | 9/28/21 19:42 | BGL |
| Fluorene | 1.1 | 0.59 | 0.20 | mg/Kg dry | 1 | | SW-846 8270E | 9/23/21 | 9/27/21 20:16 | BGL |
| Indeno(1,2,3-cd)pyrene | 4.0 | 0.59 | 0.27 | mg/Kg dry | 1 | | SW-846 8270E | 9/23/21 | 9/27/21 20:16 | BGL |
| 2-Methylnaphthalene | 0.43 | 0.59 | 0.19 | mg/Kg dry | 1 | J | SW-846 8270E | 9/23/21 | 9/27/21 20:16 | BGL |
| Naphthalene | 0.82 | 0.59 | 0.16 | mg/Kg dry | 1 | | SW-846 8270E | 9/23/21 | 9/27/21 20:16 | BGL |
| Phenanthrene | 14 | 0.59 | 0.19 | mg/Kg dry | 1 | | SW-846 8270E | 9/23/21 | 9/27/21 20:16 | BGL |
| Pyrene | 18 | 1.2 | 0.38 | mg/Kg dry | 2 | | SW-846 8270E | 9/23/21 | 9/28/21 19:42 | BGL |
| Surrogates | | % Recovery | | Recovery Limits | | Flag/Qual | | | | |
| Nitrobenzene-d5 | | 49.4 | | 30-130 | | | | | 9/27/21 20:16 | |
| Nitrobenzene-d5 | | 48.0 | | 30-130 | | | | | 9/28/21 19:42 | |
| 2-Fluorobiphenyl | | 56.0 | | 30-130 | | | | | 9/27/21 20:16 | |
| 2-Fluorobiphenyl | | 54.3 | | 30-130 | | | | | 9/28/21 19:42 | |
| p-Terphenyl-d14 | | 57.4 | | 30-130 | | | | | 9/27/21 20:16 | |
| p-Terphenyl-d14 | | 65.7 | | 30-130 | | | | | 9/28/21 19:42 | |

39 Spruce Street * East Longmeadow, MA 01028 * FAX 413/525-6405 * TEL. 413/525-2332

Project Location: 375 Banfield road, Portsmouth, N

Sample Description:

Work Order: 211172

Date Received: 9/22/2021

Field Sample #: SD-207

Sampled: 9/22/2021 14:35

Sample ID: 211172-09

Sample Matrix: Soil

Petroleum Hydrocarbons Analyses - EPH

| Analyte | Results | RL | DL | Units | Dilution | Flag/Qual | Method | Date Prepared | Date/Time Analyzed | Analyst |
|------------------------------|---------|------|-------|-----------|----------|-----------|-------------------|---------------|--------------------|---------|
| C9-C18 Aliphatics | ND | 35 | 35 | mg/Kg dry | 1 | U | MADEP EPH rev 2.1 | 9/27/21 | 9/28/21 23:03 | PJG |
| C9-C18 Aliphatics | ND | 35 | 35 | mg/Kg dry | 1 | U | MADEP EPH rev 2.1 | 9/23/21 | 9/24/21 23:22 | PJG |
| C19-C36 Aliphatics | 96 | 35 | 35 | mg/Kg dry | 1 | | MADEP EPH rev 2.1 | 9/27/21 | 9/28/21 23:03 | PJG |
| C19-C36 Aliphatics | 75 | 35 | 35 | mg/Kg dry | 1 | | MADEP EPH rev 2.1 | 9/23/21 | 9/24/21 23:22 | PJG |
| Unadjusted C11-C22 Aromatics | 480 | 35 | 35 | mg/Kg dry | 1 | | MADEP EPH rev 2.1 | 9/27/21 | 9/28/21 23:03 | PJG |
| Unadjusted C11-C22 Aromatics | 220 | 35 | 35 | mg/Kg dry | 1 | | MADEP EPH rev 2.1 | 9/23/21 | 9/24/21 23:22 | PJG |
| C11-C22 Aromatics | 350 | 35 | 35 | mg/Kg dry | 1 | | MADEP EPH rev 2.1 | 9/27/21 | 9/28/21 23:03 | PJG |
| C11-C22 Aromatics | 170 | 35 | 35 | mg/Kg dry | 1 | | MADEP EPH rev 2.1 | 9/23/21 | 9/24/21 23:22 | PJG |
| Acenaphthene | 1.2 | 0.35 | 0.15 | mg/Kg dry | 1 | | MADEP EPH rev 2.1 | 9/27/21 | 9/28/21 23:03 | PJG |
| Acenaphthene | 0.59 | 0.35 | 0.15 | mg/Kg dry | 1 | | MADEP EPH rev 2.1 | 9/23/21 | 9/24/21 23:22 | PJG |
| Acenaphthylene | ND | 0.35 | 0.12 | mg/Kg dry | 1 | U | MADEP EPH rev 2.1 | 9/27/21 | 9/28/21 23:03 | PJG |
| Acenaphthylene | ND | 0.35 | 0.12 | mg/Kg dry | 1 | U | MADEP EPH rev 2.1 | 9/23/21 | 9/24/21 23:22 | PJG |
| Anthracene | 3.1 | 0.35 | 0.14 | mg/Kg dry | 1 | | MADEP EPH rev 2.1 | 9/27/21 | 9/28/21 23:03 | PJG |
| Anthracene | 1.2 | 0.35 | 0.14 | mg/Kg dry | 1 | | MADEP EPH rev 2.1 | 9/23/21 | 9/24/21 23:22 | PJG |
| Benzo(a)anthracene | 11 | 0.35 | 0.13 | mg/Kg dry | 1 | | MADEP EPH rev 2.1 | 9/27/21 | 9/28/21 23:03 | PJG |
| Benzo(a)anthracene | 3.6 | 0.35 | 0.13 | mg/Kg dry | 1 | | MADEP EPH rev 2.1 | 9/23/21 | 9/24/21 23:22 | PJG |
| Benzo(a)pyrene | 9.8 | 0.35 | 0.12 | mg/Kg dry | 1 | | MADEP EPH rev 2.1 | 9/27/21 | 9/28/21 23:03 | PJG |
| Benzo(a)pyrene | 6.8 | 0.35 | 0.12 | mg/Kg dry | 1 | | MADEP EPH rev 2.1 | 9/23/21 | 9/24/21 23:22 | PJG |
| Benzo(b)fluoranthene | 12 | 0.35 | 0.14 | mg/Kg dry | 1 | | MADEP EPH rev 2.1 | 9/27/21 | 9/28/21 23:03 | PJG |
| Benzo(b)fluoranthene | 4.0 | 0.35 | 0.14 | mg/Kg dry | 1 | | MADEP EPH rev 2.1 | 9/23/21 | 9/24/21 23:22 | PJG |
| Benzo(g,h,i)perylene | 4.6 | 0.35 | 0.14 | mg/Kg dry | 1 | | MADEP EPH rev 2.1 | 9/27/21 | 9/28/21 23:03 | PJG |
| Benzo(g,h,i)perylene | 1.7 | 0.35 | 0.14 | mg/Kg dry | 1 | | MADEP EPH rev 2.1 | 9/23/21 | 9/24/21 23:22 | PJG |
| Benzo(k)fluoranthene | 4.7 | 0.35 | 0.18 | mg/Kg dry | 1 | | MADEP EPH rev 2.1 | 9/27/21 | 9/28/21 23:03 | PJG |
| Benzo(k)fluoranthene | 1.5 | 0.35 | 0.18 | mg/Kg dry | 1 | | MADEP EPH rev 2.1 | 9/23/21 | 9/24/21 23:22 | PJG |
| Chrysene | 11 | 0.35 | 0.15 | mg/Kg dry | 1 | | MADEP EPH rev 2.1 | 9/27/21 | 9/28/21 23:03 | PJG |
| Chrysene | 3.7 | 0.35 | 0.15 | mg/Kg dry | 1 | | MADEP EPH rev 2.1 | 9/23/21 | 9/24/21 23:22 | PJG |
| Dibenz(a,h)anthracene | 1.5 | 0.35 | 0.14 | mg/Kg dry | 1 | | MADEP EPH rev 2.1 | 9/27/21 | 9/28/21 23:03 | PJG |
| Dibenz(a,h)anthracene | ND | 0.35 | 0.14 | mg/Kg dry | 1 | U | MADEP EPH rev 2.1 | 9/23/21 | 9/24/21 23:22 | PJG |
| Fluoranthene | 23 | 0.35 | 0.15 | mg/Kg dry | 1 | | MADEP EPH rev 2.1 | 9/27/21 | 9/28/21 23:03 | PJG |
| Fluoranthene | 8.1 | 0.35 | 0.15 | mg/Kg dry | 1 | | MADEP EPH rev 2.1 | 9/23/21 | 9/24/21 23:22 | PJG |
| Fluorene | 1.5 | 0.35 | 0.14 | mg/Kg dry | 1 | | MADEP EPH rev 2.1 | 9/27/21 | 9/28/21 23:03 | PJG |
| Fluorene | 0.49 | 0.35 | 0.14 | mg/Kg dry | 1 | | MADEP EPH rev 2.1 | 9/23/21 | 9/24/21 23:22 | PJG |
| Indeno(1,2,3-cd)pyrene | 5.5 | 0.35 | 0.15 | mg/Kg dry | 1 | | MADEP EPH rev 2.1 | 9/27/21 | 9/28/21 23:03 | PJG |
| Indeno(1,2,3-cd)pyrene | 1.8 | 0.35 | 0.15 | mg/Kg dry | 1 | | MADEP EPH rev 2.1 | 9/23/21 | 9/24/21 23:22 | PJG |
| 2-Methylnaphthalene | ND | 0.35 | 0.14 | mg/Kg dry | 1 | U | MADEP EPH rev 2.1 | 9/27/21 | 9/28/21 23:03 | PJG |
| 2-Methylnaphthalene | ND | 0.35 | 0.14 | mg/Kg dry | 1 | U | MADEP EPH rev 2.1 | 9/23/21 | 9/24/21 23:22 | PJG |
| Naphthalene | ND | 0.35 | 0.088 | mg/Kg dry | 1 | U | MADEP EPH rev 2.1 | 9/27/21 | 9/28/21 23:03 | PJG |
| Naphthalene | ND | 0.35 | 0.088 | mg/Kg dry | 1 | U | MADEP EPH rev 2.1 | 9/23/21 | 9/24/21 23:22 | PJG |
| Phenanthrene | 14 | 0.35 | 0.17 | mg/Kg dry | 1 | | MADEP EPH rev 2.1 | 9/27/21 | 9/28/21 23:03 | PJG |
| Phenanthrene | 5.5 | 0.35 | 0.17 | mg/Kg dry | 1 | | MADEP EPH rev 2.1 | 9/23/21 | 9/24/21 23:22 | PJG |
| Pyrene | 23 | 0.35 | 0.15 | mg/Kg dry | 1 | | MADEP EPH rev 2.1 | 9/27/21 | 9/28/21 23:03 | PJG |
| Pyrene | 8.1 | 0.35 | 0.15 | mg/Kg dry | 1 | | MADEP EPH rev 2.1 | 9/23/21 | 9/24/21 23:22 | PJG |

| Surrogates | % Recovery | Recovery Limits | Flag/Qual |
|------------------------|------------|-----------------|-----------|
| Chlorooctadecane (COD) | 31.1 * | 40-140 | S-19 |

9/28/21 23:03

39 Spruce Street * East Longmeadow, MA 01028 * FAX 413/525-6405 * TEL. 413/525-2332

Project Location: 375 Banfield road, Portsmouth, N

Sample Description:

Work Order: 21I1172

Date Received: 9/22/2021

Field Sample #: SD-207

Sampled: 9/22/2021 14:35

Sample ID: 21I1172-09

Sample Matrix: Soil

Petroleum Hydrocarbons Analyses - EPH

| Analyte | Results | RL | DL | Units | Dilution | Flag/Qual | Method | Date Prepared | Date/Time Analyzed | Analyst |
|-------------------------------|---------|-------------------|----|------------------------|----------|------------------|--------|---------------|--------------------|---------|
| Surrogates | | % Recovery | | Recovery Limits | | Flag/Qual | | | | |
| Chlorooctadecane (COD) | | 25.6 | * | 40-140 | | S-19 | | 9/24/21 | 23:22 | |
| o-Terphenyl (OTP) | | 41.6 | | 40-140 | | | | 9/28/21 | 23:03 | |
| o-Terphenyl (OTP) | | 28.2 | * | 40-140 | | S-19 | | 9/24/21 | 23:22 | |
| 2-Bromonaphthalene | | 116 | | 40-140 | | | | 9/28/21 | 23:03 | |
| 2-Bromonaphthalene | | 92.7 | | 40-140 | | | | 9/24/21 | 23:22 | |
| 2-Fluorobiphenyl | | 120 | | 40-140 | | | | 9/28/21 | 23:03 | |
| 2-Fluorobiphenyl | | 95.9 | | 40-140 | | | | 9/24/21 | 23:22 | |

39 Spruce Street * East Longmeadow, MA 01028 * FAX 413/525-6405 * TEL. 413/525-2332

Project Location: 375 Banfield road, Portsmouth, N

Sample Description:

Work Order: 2111172

Date Received: 9/22/2021

Field Sample #: SD-207

Sampled: 9/22/2021 14:35

Sample ID: 2111172-09

Sample Matrix: Soil

Metals Analyses (Total)

| Analyte | Results | RL | DL | Units | Dilution | Flag/Qual | Method | Date Prepared | Date/Time Analyzed | Analyst |
|----------|---------|-------|-------|-----------|----------|-----------|--------------|---------------|--------------------|---------|
| Arsenic | 24 | 12 | 4.3 | mg/Kg dry | 1 | | SW-846 6010D | 9/28/21 | 9/29/21 13:24 | QNW |
| Barium | 440 | 5.8 | 2.2 | mg/Kg dry | 1 | | SW-846 6010D | 9/28/21 | 9/29/21 13:24 | QNW |
| Cadmium | 2.3 | 1.2 | 0.60 | mg/Kg dry | 1 | | SW-846 6010D | 9/28/21 | 9/29/21 13:24 | QNW |
| Chromium | 32 | 2.3 | 1.3 | mg/Kg dry | 1 | | SW-846 6010D | 9/28/21 | 9/29/21 13:24 | QNW |
| Lead | 3500 | 1.8 | 0.85 | mg/Kg dry | 1 | | SW-846 6010D | 9/28/21 | 9/29/21 13:24 | QNW |
| Mercury | 0.42 | 0.092 | 0.031 | mg/Kg dry | 1 | | SW-846 7471B | 9/25/21 | 9/27/21 14:27 | DRL |
| Selenium | ND | 12 | 4.2 | mg/Kg dry | 1 | U | SW-846 6010D | 9/28/21 | 9/29/21 13:24 | QNW |
| Silver | ND | 2.3 | 1.1 | mg/Kg dry | 2 | U | SW-846 6010D | 9/28/21 | 9/29/21 15:24 | ICP |

39 Spruce Street * East Longmeadow, MA 01028 * FAX 413/525-6405 * TEL. 413/525-2332

Project Location: 375 Banfield road, Portsmouth, N

Sample Description:

Work Order: 2111172

Date Received: 9/22/2021

Field Sample #: SD-207

Sampled: 9/22/2021 14:35

Sample ID: 2111172-09

Sample Matrix: Soil

Conventional Chemistry Parameters by EPA/APHA/SW-846 Methods (Total)

| Analyte | Results | RL | Units | Dilution | Flag/Qual | Method | Date Prepared | Date/Time Analyzed | Analyst |
|----------------------|---------|-----|-------|----------|-----------|--------------|---------------|--------------------|---------|
| % Solids | 28.7 | | % Wt | 1 | | SM 2540G | 9/28/21 | 9/29/21 8:45 | CV |
| Total Organic Carbon | 210000 | 100 | mg/Kg | 1 | Z-01 | SW 846 9060A | 9/29/21 | 9/29/21 1:06 | DJM |

39 Spruce Street * East Longmeadow, MA 01028 * FAX 413/525-6405 * TEL. 413/525-2332

Project Location: 375 Banfield road, Portsmouth, N

Sample Description:

Work Order: 2111172

Date Received: 9/22/2021

Field Sample #: SD-207

Sampled: 9/22/2021 14:35

Sample ID: 2111172-09

Sample Matrix: Soil

Conventional Chemistry Parameters by EPA/PHA/SW-846 Methods (Total)

| Analyte | Results | RL | Units | Dilution | Flag/Qual | Method | Date Prepared | Date/Time Analyzed | Analyst |
|------------|--------------|----|-------|----------|-----------|-------------|---------------|--------------------|---------|
| Grain Size | see attached | | % | 1 | | SM D 422-63 | | 10/6/21 0:00 | GEOTL |

39 Spruce Street * East Longmeadow, MA 01028 * FAX 413/525-6405 * TEL. 413/525-2332

Sample Extraction Data
Prep Method: SW-846 3005A Analytical Method: EPA 200.7

| Lab Number [Field ID] | Batch | Initial [mL] | Date |
|-----------------------|---------|--------------|----------|
| 21I1172-01 [SW-201] | B291070 | 50.0 | 09/27/21 |
| 21I1172-04 [SW-203] | B291070 | 50.0 | 09/27/21 |

Prep Method: SW-846 3546 Analytical Method: MADEP EPH rev 2.1

| Lab Number [Field ID] | Batch | Initial [g] | Final [mL] | Date |
|-----------------------|---------|-------------|------------|----------|
| 21I1172-02 [SD-201] | B290854 | 20.0 | 2.00 | 09/23/21 |
| 21I1172-03 [SD-202] | B290854 | 20.0 | 2.00 | 09/23/21 |
| 21I1172-06 [SD-204] | B290854 | 20.0 | 2.00 | 09/23/21 |
| 21I1172-07 [SD-205] | B290854 | 20.0 | 2.00 | 09/23/21 |
| 21I1172-08 [SD-206] | B290854 | 20.0 | 2.00 | 09/23/21 |
| 21I1172-09 [SD-207] | B290854 | 20.0 | 2.00 | 09/23/21 |

Prep Method: SW-846 3546 Analytical Method: MADEP EPH rev 2.1

| Lab Number [Field ID] | Batch | Initial [g] | Final [mL] | Date |
|------------------------|---------|-------------|------------|----------|
| 21I1172-05RE1 [SD-203] | B291117 | 20.0 | 2.00 | 09/27/21 |
| 21I1172-06RE1 [SD-204] | B291117 | 20.0 | 2.00 | 09/27/21 |
| 21I1172-07RE1 [SD-205] | B291117 | 20.0 | 2.00 | 09/27/21 |
| 21I1172-08RE1 [SD-206] | B291117 | 20.0 | 2.00 | 09/27/21 |
| 21I1172-09RE1 [SD-207] | B291117 | 20.0 | 2.00 | 09/27/21 |

Prep Method: % Solids Analytical Method: SM 2540G

| Lab Number [Field ID] | Batch | Date |
|-----------------------|---------|----------|
| 21I1172-02 [SD-201] | B291142 | 09/28/21 |
| 21I1172-03 [SD-202] | B291142 | 09/28/21 |
| 21I1172-05 [SD-203] | B291142 | 09/28/21 |
| 21I1172-06 [SD-204] | B291142 | 09/28/21 |
| 21I1172-07 [SD-205] | B291142 | 09/28/21 |
| 21I1172-08 [SD-206] | B291142 | 09/28/21 |
| 21I1172-09 [SD-207] | B291142 | 09/28/21 |

SW 846 9060A

| Lab Number [Field ID] | Batch | Initial [g] | Final [mL] | Date |
|-----------------------|---------|-------------|------------|----------|
| 21I1172-02 [SD-201] | B291136 | 1.00 | 1.00 | 09/28/21 |
| 21I1172-03 [SD-202] | B291136 | 1.00 | 1.00 | 09/28/21 |
| 21I1172-05 [SD-203] | B291136 | 1.00 | 1.00 | 09/28/21 |
| 21I1172-06 [SD-204] | B291136 | 1.00 | 1.00 | 09/28/21 |
| 21I1172-07 [SD-205] | B291136 | 1.00 | 1.00 | 09/28/21 |
| 21I1172-08 [SD-206] | B291136 | 1.00 | 1.00 | 09/29/21 |
| 21I1172-09 [SD-207] | B291136 | 1.00 | 1.00 | 09/29/21 |

Prep Method: SW-846 3050B Analytical Method: SW-846 6010D

| Lab Number [Field ID] | Batch | Initial [g] | Final [mL] | Date |
|-----------------------|---------|-------------|------------|----------|
| 21I1172-02 [SD-201] | B291177 | 1.51 | 50.0 | 09/28/21 |
| 21I1172-03 [SD-202] | B291177 | 1.50 | 50.0 | 09/28/21 |

39 Spruce Street * East Longmeadow, MA 01028 * FAX 413/525-6405 * TEL. 413/525-2332

Sample Extraction Data
Prep Method: SW-846 3050B Analytical Method: SW-846 6010D

| Lab Number [Field ID] | Batch | Initial [g] | Final [mL] | Date |
|-----------------------|---------|-------------|------------|----------|
| 21I1172-05 [SD-203] | B291177 | 1.53 | 50.0 | 09/28/21 |
| 21I1172-06 [SD-204] | B291177 | 1.52 | 50.0 | 09/28/21 |
| 21I1172-07 [SD-205] | B291177 | 1.54 | 50.0 | 09/28/21 |
| 21I1172-08 [SD-206] | B291177 | 1.51 | 50.0 | 09/28/21 |
| 21I1172-09 [SD-207] | B291177 | 1.49 | 50.0 | 09/28/21 |

Prep Method: SW-846 3005A Analytical Method: SW-846 6020B

| Lab Number [Field ID] | Batch | Initial [mL] | Final [mL] | Date |
|-----------------------|---------|--------------|------------|----------|
| 21I1172-01 [SW-201] | B291069 | 50.0 | 50.0 | 09/27/21 |
| 21I1172-04 [SW-203] | B291069 | 50.0 | 50.0 | 09/27/21 |

Prep Method: SW-846 3005A Dissolved Analytical Method: SW-846 6020B

| Lab Number [Field ID] | Batch | Initial [mL] | Final [mL] | Date |
|-----------------------|---------|--------------|------------|----------|
| 21I1172-01 [SW-201] | B291129 | 50.0 | 50.0 | 09/27/21 |
| 21I1172-04 [SW-203] | B291129 | 50.0 | 50.0 | 09/27/21 |

Prep Method: SW-846 7470A Dissolved Analytical Method: SW-846 7470A

| Lab Number [Field ID] | Batch | Initial [mL] | Final [mL] | Date |
|-----------------------|---------|--------------|------------|----------|
| 21I1172-01 [SW-201] | B290978 | 6.00 | 6.00 | 09/24/21 |
| 21I1172-04 [SW-203] | B290978 | 6.00 | 6.00 | 09/24/21 |

Prep Method: SW-846 7470A Prep Analytical Method: SW-846 7470A

| Lab Number [Field ID] | Batch | Initial [mL] | Final [mL] | Date |
|-----------------------|---------|--------------|------------|----------|
| 21I1172-01 [SW-201] | B291183 | 6.00 | 6.00 | 09/28/21 |
| 21I1172-04 [SW-203] | B291183 | 6.00 | 6.00 | 09/28/21 |

Prep Method: SW-846 7471 Analytical Method: SW-846 7471B

| Lab Number [Field ID] | Batch | Initial [g] | Final [mL] | Date |
|-----------------------|---------|-------------|------------|----------|
| 21I1172-02 [SD-201] | B291002 | 0.539 | 50.0 | 09/25/21 |
| 21I1172-03 [SD-202] | B291002 | 0.512 | 50.0 | 09/25/21 |
| 21I1172-05 [SD-203] | B291002 | 0.523 | 50.0 | 09/25/21 |
| 21I1172-06 [SD-204] | B291002 | 0.549 | 50.0 | 09/25/21 |
| 21I1172-07 [SD-205] | B291002 | 0.562 | 50.0 | 09/25/21 |
| 21I1172-08 [SD-206] | B291002 | 0.538 | 50.0 | 09/25/21 |
| 21I1172-09 [SD-207] | B291002 | 0.565 | 50.0 | 09/25/21 |

Prep Method: SW-846 3546 Analytical Method: SW-846 8270E

| Lab Number [Field ID] | Batch | Initial [g] | Final [mL] | Date |
|------------------------|---------|-------------|------------|----------|
| 21I1172-02 [SD-201] | B290907 | 30.0 | 1.00 | 09/23/21 |
| 21I1172-02RE1 [SD-201] | B290907 | 30.0 | 1.00 | 09/23/21 |
| 21I1172-03 [SD-202] | B290907 | 30.0 | 1.00 | 09/23/21 |

39 Spruce Street * East Longmeadow, MA 01028 * FAX 413/525-6405 * TEL. 413/525-2332

Sample Extraction Data
Prep Method: SW-846 3546 Analytical Method: SW-846 8270E

| Lab Number [Field ID] | Batch | Initial [g] | Final [mL] | Date |
|------------------------|---------|-------------|------------|----------|
| 21I1172-09 [SD-207] | B290907 | 30.0 | 1.00 | 09/23/21 |
| 21I1172-09RE1 [SD-207] | B290907 | 30.0 | 1.00 | 09/23/21 |

Prep Method: SW-846 3546 Analytical Method: SW-846 8270E

| Lab Number [Field ID] | Batch | Initial [g] | Final [mL] | Date |
|-----------------------|---------|-------------|------------|----------|
| 21I1172-05 [SD-203] | B291031 | 30.0 | 1.00 | 09/23/21 |
| 21I1172-06 [SD-204] | B291031 | 30.0 | 1.00 | 09/23/21 |
| 21I1172-07 [SD-205] | B291031 | 30.0 | 1.00 | 09/23/21 |
| 21I1172-08 [SD-206] | B291031 | 30.0 | 1.00 | 09/23/21 |

Prep Method: SW-846 3510C Analytical Method: SW-846 8270E

| Lab Number [Field ID] | Batch | Initial [mL] | Final [mL] | Date |
|-----------------------|---------|--------------|------------|----------|
| 21I1172-01 [SW-201] | B291030 | 1020 | 1.00 | 09/23/21 |
| 21I1172-04 [SW-203] | B291030 | 1020 | 1.00 | 09/23/21 |

39 Spruce Street * East Longmeadow, MA 01028 * FAX 413/525-6405 * TEL. 413/525-2332

QUALITY CONTROL
Semivolatile Organic Compounds by GC/MS - Quality Control

| Analyte | Result | Reporting Limit | Units | Spike Level | Source Result | %REC | %REC Limits | RPD | RPD Limit | Notes |
|---------------------------------------|--------|-----------------|-----------|-------------|---------------|------|-------------|-----|-----------|-------|
| Batch B290907 - SW-846 3546 | | | | | | | | | | |
| Blank (B290907-BLK1) | | | | | | | | | | |
| Prepared: 09/23/21 Analyzed: 09/25/21 | | | | | | | | | | |
| Acenaphthene | ND | 0.17 | mg/Kg wet | | | | | | | U |
| Acenaphthylene | ND | 0.17 | mg/Kg wet | | | | | | | U |
| Anthracene | ND | 0.17 | mg/Kg wet | | | | | | | U |
| Benzo(a)anthracene | ND | 0.17 | mg/Kg wet | | | | | | | U |
| Benzo(a)pyrene | ND | 0.17 | mg/Kg wet | | | | | | | U |
| Benzo(b)fluoranthene | ND | 0.17 | mg/Kg wet | | | | | | | U |
| Benzo(g,h,i)perylene | ND | 0.17 | mg/Kg wet | | | | | | | U |
| Benzo(k)fluoranthene | ND | 0.17 | mg/Kg wet | | | | | | | U |
| Chrysene | ND | 0.17 | mg/Kg wet | | | | | | | U |
| Dibenz(a,h)anthracene | ND | 0.17 | mg/Kg wet | | | | | | | U |
| Fluoranthene | ND | 0.17 | mg/Kg wet | | | | | | | U |
| Fluorene | ND | 0.17 | mg/Kg wet | | | | | | | U |
| Indeno(1,2,3-cd)pyrene | ND | 0.17 | mg/Kg wet | | | | | | | U |
| 2-Methylnaphthalene | ND | 0.17 | mg/Kg wet | | | | | | | U |
| Naphthalene | ND | 0.17 | mg/Kg wet | | | | | | | U |
| Phenanthrene | ND | 0.17 | mg/Kg wet | | | | | | | U |
| Pyrene | ND | 0.17 | mg/Kg wet | | | | | | | U |
| Surrogate: Nitrobenzene-d5 | 3.09 | | mg/Kg wet | 3.33 | | 92.6 | 30-130 | | | |
| Surrogate: 2-Fluorobiphenyl | 3.12 | | mg/Kg wet | 3.33 | | 93.7 | 30-130 | | | |
| Surrogate: p-Terphenyl-d14 | 3.28 | | mg/Kg wet | 3.33 | | 98.4 | 30-130 | | | |
| LCS (B290907-BS1) | | | | | | | | | | |
| Prepared: 09/23/21 Analyzed: 09/25/21 | | | | | | | | | | |
| Acenaphthene | 1.32 | 0.17 | mg/Kg wet | 1.67 | | 79.2 | 40-140 | | | |
| Acenaphthylene | 1.33 | 0.17 | mg/Kg wet | 1.67 | | 79.7 | 40-140 | | | |
| Anthracene | 1.40 | 0.17 | mg/Kg wet | 1.67 | | 84.0 | 40-140 | | | |
| Benzo(a)anthracene | 1.30 | 0.17 | mg/Kg wet | 1.67 | | 78.0 | 40-140 | | | |
| Benzo(a)pyrene | 1.47 | 0.17 | mg/Kg wet | 1.67 | | 88.2 | 40-140 | | | |
| Benzo(b)fluoranthene | 1.44 | 0.17 | mg/Kg wet | 1.67 | | 86.7 | 40-140 | | | |
| Benzo(g,h,i)perylene | 1.21 | 0.17 | mg/Kg wet | 1.67 | | 72.4 | 40-140 | | | |
| Benzo(k)fluoranthene | 1.38 | 0.17 | mg/Kg wet | 1.67 | | 83.1 | 40-140 | | | |
| Chrysene | 1.25 | 0.17 | mg/Kg wet | 1.67 | | 75.3 | 40-140 | | | |
| Dibenz(a,h)anthracene | 1.32 | 0.17 | mg/Kg wet | 1.67 | | 79.4 | 40-140 | | | |
| Fluoranthene | 1.43 | 0.17 | mg/Kg wet | 1.67 | | 85.9 | 40-140 | | | |
| Fluorene | 1.37 | 0.17 | mg/Kg wet | 1.67 | | 82.3 | 40-140 | | | |
| Indeno(1,2,3-cd)pyrene | 1.40 | 0.17 | mg/Kg wet | 1.67 | | 84.2 | 40-140 | | | |
| 2-Methylnaphthalene | 1.50 | 0.17 | mg/Kg wet | 1.67 | | 89.9 | 40-140 | | | |
| Naphthalene | 1.27 | 0.17 | mg/Kg wet | 1.67 | | 76.3 | 40-140 | | | |
| Phenanthrene | 1.40 | 0.17 | mg/Kg wet | 1.67 | | 84.0 | 40-140 | | | |
| Pyrene | 1.32 | 0.17 | mg/Kg wet | 1.67 | | 79.1 | 40-140 | | | |
| Surrogate: Nitrobenzene-d5 | 3.01 | | mg/Kg wet | 3.33 | | 90.3 | 30-130 | | | |
| Surrogate: 2-Fluorobiphenyl | 3.05 | | mg/Kg wet | 3.33 | | 91.5 | 30-130 | | | |
| Surrogate: p-Terphenyl-d14 | 3.24 | | mg/Kg wet | 3.33 | | 97.3 | 30-130 | | | |

39 Spruce Street * East Longmeadow, MA 01028 * FAX 413/525-6405 * TEL. 413/525-2332

QUALITY CONTROL
Semivolatile Organic Compounds by GC/MS - Quality Control

| Analyte | Result | Reporting Limit | Units | Spike Level | Source Result | %REC | %REC Limits | RPD | RPD Limit | Notes |
|-------------------------------------|--------|-----------------|-----------|-------------|---------------------------------------|------|-------------|-------|-----------|-------|
| Batch B290907 - SW-846 3546 | | | | | | | | | | |
| LCS Dup (B290907-BSD1) | | | | | | | | | | |
| | | | | | Prepared: 09/23/21 Analyzed: 09/25/21 | | | | | |
| Acenaphthene | 1.29 | 0.17 | mg/Kg wet | 1.67 | | 77.3 | 40-140 | 2.45 | 30 | |
| Acenaphthylene | 1.29 | 0.17 | mg/Kg wet | 1.67 | | 77.6 | 40-140 | 2.70 | 30 | |
| Anthracene | 1.37 | 0.17 | mg/Kg wet | 1.67 | | 82.2 | 40-140 | 2.17 | 30 | |
| Benzo(a)anthracene | 1.27 | 0.17 | mg/Kg wet | 1.67 | | 76.0 | 40-140 | 2.62 | 30 | |
| Benzo(a)pyrene | 1.45 | 0.17 | mg/Kg wet | 1.67 | | 87.2 | 40-140 | 1.21 | 30 | |
| Benzo(b)fluoranthene | 1.40 | 0.17 | mg/Kg wet | 1.67 | | 83.8 | 40-140 | 3.43 | 30 | |
| Benzo(g,h,i)perylene | 1.17 | 0.17 | mg/Kg wet | 1.67 | | 70.3 | 40-140 | 2.97 | 30 | |
| Benzo(k)fluoranthene | 1.41 | 0.17 | mg/Kg wet | 1.67 | | 84.6 | 40-140 | 1.81 | 30 | |
| Chrysene | 1.23 | 0.17 | mg/Kg wet | 1.67 | | 74.0 | 40-140 | 1.69 | 30 | |
| Dibenz(a,h)anthracene | 1.31 | 0.17 | mg/Kg wet | 1.67 | | 78.5 | 40-140 | 1.11 | 30 | |
| Fluoranthene | 1.42 | 0.17 | mg/Kg wet | 1.67 | | 85.2 | 40-140 | 0.889 | 30 | |
| Fluorene | 1.37 | 0.17 | mg/Kg wet | 1.67 | | 82.0 | 40-140 | 0.317 | 30 | |
| Indeno(1,2,3-cd)pyrene | 1.37 | 0.17 | mg/Kg wet | 1.67 | | 82.0 | 40-140 | 2.62 | 30 | |
| 2-Methylnaphthalene | 1.39 | 0.17 | mg/Kg wet | 1.67 | | 83.5 | 40-140 | 7.43 | 30 | |
| Naphthalene | 1.20 | 0.17 | mg/Kg wet | 1.67 | | 71.8 | 40-140 | 6.05 | 30 | |
| Phenanthrene | 1.36 | 0.17 | mg/Kg wet | 1.67 | | 81.3 | 40-140 | 3.27 | 30 | |
| Pyrene | 1.31 | 0.17 | mg/Kg wet | 1.67 | | 78.5 | 40-140 | 0.761 | 30 | |
| Surrogate: Nitrobenzene-d5 | 2.77 | | mg/Kg wet | 3.33 | | 83.0 | 30-130 | | | |
| Surrogate: 2-Fluorobiphenyl | 2.86 | | mg/Kg wet | 3.33 | | 85.8 | 30-130 | | | |
| Surrogate: p-Terphenyl-d14 | 3.10 | | mg/Kg wet | 3.33 | | 93.1 | 30-130 | | | |
| Batch B291030 - SW-846 3510C | | | | | | | | | | |
| Blank (B291030-BLK1) | | | | | | | | | | |
| | | | | | Prepared: 09/23/21 Analyzed: 09/27/21 | | | | | |
| Acenaphthene (SIM) | ND | 0.30 | µg/L | | | | | | | U |
| Acenaphthylene (SIM) | ND | 0.20 | µg/L | | | | | | | U |
| Anthracene (SIM) | ND | 0.20 | µg/L | | | | | | | U |
| Benzo(a)anthracene (SIM) | ND | 0.050 | µg/L | | | | | | | U |
| Benzo(a)pyrene (SIM) | ND | 0.10 | µg/L | | | | | | | U |
| Benzo(b)fluoranthene (SIM) | ND | 0.050 | µg/L | | | | | | | U |
| Benzo(g,h,i)perylene (SIM) | ND | 0.50 | µg/L | | | | | | | U |
| Benzo(k)fluoranthene (SIM) | ND | 0.20 | µg/L | | | | | | | U |
| Chrysene (SIM) | ND | 0.20 | µg/L | | | | | | | U |
| Dibenz(a,h)anthracene (SIM) | ND | 0.10 | µg/L | | | | | | | U |
| Fluoranthene (SIM) | ND | 0.50 | µg/L | | | | | | | U |
| Fluorene (SIM) | ND | 1.0 | µg/L | | | | | | | U |
| Indeno(1,2,3-cd)pyrene (SIM) | ND | 0.10 | µg/L | | | | | | | U |
| 2-Methylnaphthalene (SIM) | ND | 1.0 | µg/L | | | | | | | U |
| Naphthalene (SIM) | ND | 1.0 | µg/L | | | | | | | U |
| Phenanthrene (SIM) | ND | 0.050 | µg/L | | | | | | | U |
| Pyrene (SIM) | ND | 1.0 | µg/L | | | | | | | U |
| Surrogate: Nitrobenzene-d5 | 61.9 | | µg/L | 100 | | 61.9 | 30-130 | | | |
| Surrogate: 2-Fluorobiphenyl | 56.6 | | µg/L | 100 | | 56.6 | 30-130 | | | |
| Surrogate: p-Terphenyl-d14 | 73.0 | | µg/L | 100 | | 73.0 | 30-130 | | | |

39 Spruce Street * East Longmeadow, MA 01028 * FAX 413/525-6405 * TEL. 413/525-2332

QUALITY CONTROL
Semivolatile Organic Compounds by GC/MS - Quality Control

| Analyte | Result | Reporting Limit | Units | Spike Level | Source Result | %REC | %REC Limits | RPD | RPD Limit | Notes |
|-------------------------------------|--------|-----------------|-------|-------------|---------------------------------------|------|-------------|------|-----------|-------|
| Batch B291030 - SW-846 3510C | | | | | | | | | | |
| LCS (B291030-BS1) | | | | | | | | | | |
| | | | | | Prepared: 09/23/21 Analyzed: 09/27/21 | | | | | |
| Acenaphthene (SIM) | 35.2 | 6.0 | µg/L | 50.0 | | 70.3 | 40-140 | | | |
| Acenaphthylene (SIM) | 36.9 | 4.0 | µg/L | 50.0 | | 73.8 | 40-140 | | | |
| Anthracene (SIM) | 41.8 | 4.0 | µg/L | 50.0 | | 83.6 | 40-140 | | | |
| Benzo(a)anthracene (SIM) | 40.3 | 1.0 | µg/L | 50.0 | | 80.5 | 40-140 | | | |
| Benzo(a)pyrene (SIM) | 45.0 | 2.0 | µg/L | 50.0 | | 90.0 | 40-140 | | | |
| Benzo(b)fluoranthene (SIM) | 45.6 | 1.0 | µg/L | 50.0 | | 91.3 | 40-140 | | | |
| Benzo(g,h,i)perylene (SIM) | 44.0 | 10 | µg/L | 50.0 | | 88.0 | 40-140 | | | |
| Benzo(k)fluoranthene (SIM) | 44.2 | 4.0 | µg/L | 50.0 | | 88.4 | 40-140 | | | |
| Chrysene (SIM) | 39.6 | 4.0 | µg/L | 50.0 | | 79.2 | 40-140 | | | |
| Dibenz(a,h)anthracene (SIM) | 43.8 | 2.0 | µg/L | 50.0 | | 87.6 | 40-140 | | | |
| Fluoranthene (SIM) | 39.3 | 10 | µg/L | 50.0 | | 78.7 | 40-140 | | | |
| Fluorene (SIM) | 38.6 | 20 | µg/L | 50.0 | | 77.2 | 40-140 | | | |
| Indeno(1,2,3-cd)pyrene (SIM) | 46.4 | 2.0 | µg/L | 50.0 | | 92.8 | 40-140 | | | |
| 2-Methylnaphthalene (SIM) | 36.2 | 20 | µg/L | 50.0 | | 72.5 | 40-140 | | | |
| Naphthalene (SIM) | 30.8 | 20 | µg/L | 50.0 | | 61.7 | 40-140 | | | |
| Phenanthrene (SIM) | 39.3 | 1.0 | µg/L | 50.0 | | 78.6 | 40-140 | | | |
| Pyrene (SIM) | 39.8 | 20 | µg/L | 50.0 | | 79.6 | 40-140 | | | |
| Surrogate: Nitrobenzene-d5 | 69.9 | | µg/L | 100 | | 69.9 | 30-130 | | | |
| Surrogate: 2-Fluorobiphenyl | 72.1 | | µg/L | 100 | | 72.1 | 30-130 | | | |
| Surrogate: p-Terphenyl-d14 | 75.6 | | µg/L | 100 | | 75.6 | 30-130 | | | |
| LCS Dup (B291030-BSD1) | | | | | | | | | | |
| | | | | | Prepared: 09/23/21 Analyzed: 09/27/21 | | | | | |
| Acenaphthene (SIM) | 33.1 | 6.0 | µg/L | 50.0 | | 66.1 | 40-140 | 6.16 | 20 | |
| Acenaphthylene (SIM) | 34.8 | 4.0 | µg/L | 50.0 | | 69.6 | 40-140 | 5.86 | 20 | |
| Anthracene (SIM) | 38.0 | 4.0 | µg/L | 50.0 | | 76.0 | 40-140 | 9.58 | 20 | |
| Benzo(a)anthracene (SIM) | 36.4 | 1.0 | µg/L | 50.0 | | 72.7 | 40-140 | 10.2 | 20 | |
| Benzo(a)pyrene (SIM) | 40.6 | 2.0 | µg/L | 50.0 | | 81.1 | 40-140 | 10.3 | 20 | |
| Benzo(b)fluoranthene (SIM) | 40.9 | 1.0 | µg/L | 50.0 | | 81.8 | 40-140 | 11.0 | 20 | |
| Benzo(g,h,i)perylene (SIM) | 39.4 | 10 | µg/L | 50.0 | | 78.8 | 40-140 | 11.0 | 20 | |
| Benzo(k)fluoranthene (SIM) | 39.9 | 4.0 | µg/L | 50.0 | | 79.8 | 40-140 | 10.2 | 20 | |
| Chrysene (SIM) | 36.0 | 4.0 | µg/L | 50.0 | | 72.0 | 40-140 | 9.63 | 20 | |
| Dibenz(a,h)anthracene (SIM) | 39.4 | 2.0 | µg/L | 50.0 | | 78.9 | 40-140 | 10.5 | 20 | |
| Fluoranthene (SIM) | 35.7 | 10 | µg/L | 50.0 | | 71.4 | 40-140 | 9.65 | 20 | |
| Fluorene (SIM) | 36.0 | 20 | µg/L | 50.0 | | 72.0 | 40-140 | 6.86 | 20 | |
| Indeno(1,2,3-cd)pyrene (SIM) | 41.6 | 2.0 | µg/L | 50.0 | | 83.1 | 40-140 | 11.0 | 20 | |
| 2-Methylnaphthalene (SIM) | 35.3 | 20 | µg/L | 50.0 | | 70.6 | 40-140 | 2.68 | 20 | |
| Naphthalene (SIM) | 29.5 | 20 | µg/L | 50.0 | | 59.0 | 40-140 | 4.44 | 20 | |
| Phenanthrene (SIM) | 35.8 | 1.0 | µg/L | 50.0 | | 71.6 | 40-140 | 9.32 | 20 | |
| Pyrene (SIM) | 35.9 | 20 | µg/L | 50.0 | | 71.8 | 40-140 | 10.4 | 20 | |
| Surrogate: Nitrobenzene-d5 | 68.1 | | µg/L | 100 | | 68.1 | 30-130 | | | |
| Surrogate: 2-Fluorobiphenyl | 66.7 | | µg/L | 100 | | 66.7 | 30-130 | | | |
| Surrogate: p-Terphenyl-d14 | 69.4 | | µg/L | 100 | | 69.4 | 30-130 | | | |

39 Spruce Street * East Longmeadow, MA 01028 * FAX 413/525-6405 * TEL. 413/525-2332

QUALITY CONTROL
Semivolatile Organic Compounds by GC/MS - Quality Control

| Analyte | Result | Reporting Limit | Units | Spike Level | Source Result | %REC | %REC Limits | RPD | RPD Limit | Notes |
|---------------------------------------|--------|-----------------|-----------|-------------|---------------|------|-------------|-----|-----------|-------|
| Batch B291031 - SW-846 3546 | | | | | | | | | | |
| Blank (B291031-BLK1) | | | | | | | | | | |
| Prepared: 09/23/21 Analyzed: 09/27/21 | | | | | | | | | | |
| Acenaphthene (SIM) | ND | 0.0083 | mg/Kg wet | | | | | | | U |
| Acenaphthylene (SIM) | ND | 0.0083 | mg/Kg wet | | | | | | | U |
| Anthracene (SIM) | ND | 0.0067 | mg/Kg wet | | | | | | | U |
| Benzo(a)anthracene (SIM) | ND | 0.0017 | mg/Kg wet | | | | | | | U |
| Benzo(a)pyrene (SIM) | ND | 0.0017 | mg/Kg wet | | | | | | | U |
| Benzo(b)fluoranthene (SIM) | ND | 0.0017 | mg/Kg wet | | | | | | | U |
| Benzo(g,h,i)perylene (SIM) | ND | 0.017 | mg/Kg wet | | | | | | | U |
| Benzo(k)fluoranthene (SIM) | ND | 0.0067 | mg/Kg wet | | | | | | | U |
| Chrysene (SIM) | ND | 0.0067 | mg/Kg wet | | | | | | | U |
| Dibenz(a,h)anthracene (SIM) | ND | 0.0017 | mg/Kg wet | | | | | | | U |
| Fluoranthene (SIM) | ND | 0.017 | mg/Kg wet | | | | | | | U |
| Fluorene (SIM) | ND | 0.033 | mg/Kg wet | | | | | | | U |
| Indeno(1,2,3-cd)pyrene (SIM) | ND | 0.0067 | mg/Kg wet | | | | | | | U |
| 2-Methylnaphthalene (SIM) | ND | 0.033 | mg/Kg wet | | | | | | | U |
| Naphthalene (SIM) | ND | 0.033 | mg/Kg wet | | | | | | | U |
| Phenanthrene (SIM) | ND | 0.0083 | mg/Kg wet | | | | | | | U |
| Pyrene (SIM) | ND | 0.033 | mg/Kg wet | | | | | | | U |
| Surrogate: Nitrobenzene-d5 | 2.76 | | mg/Kg wet | 3.33 | | 82.8 | 30-130 | | | |
| Surrogate: 2-Fluorobiphenyl | 2.35 | | mg/Kg wet | 3.33 | | 70.6 | 30-130 | | | |
| Surrogate: p-Terphenyl-d14 | 2.69 | | mg/Kg wet | 3.33 | | 80.8 | 30-130 | | | |
| LCS (B291031-BS1) | | | | | | | | | | |
| Prepared: 09/23/21 Analyzed: 09/27/21 | | | | | | | | | | |
| Acenaphthene (SIM) | 1.35 | 0.17 | mg/Kg wet | 1.67 | | 81.0 | 40-140 | | | |
| Acenaphthylene (SIM) | 1.43 | 0.17 | mg/Kg wet | 1.67 | | 85.9 | 40-140 | | | |
| Anthracene (SIM) | 1.52 | 0.13 | mg/Kg wet | 1.67 | | 91.3 | 40-140 | | | |
| Benzo(a)anthracene (SIM) | 1.43 | 0.033 | mg/Kg wet | 1.67 | | 86.1 | 40-140 | | | |
| Benzo(a)pyrene (SIM) | 1.62 | 0.033 | mg/Kg wet | 1.67 | | 96.9 | 40-140 | | | |
| Benzo(b)fluoranthene (SIM) | 1.63 | 0.033 | mg/Kg wet | 1.67 | | 98.0 | 40-140 | | | |
| Benzo(g,h,i)perylene (SIM) | 1.57 | 0.33 | mg/Kg wet | 1.67 | | 94.3 | 40-140 | | | |
| Benzo(k)fluoranthene (SIM) | 1.58 | 0.13 | mg/Kg wet | 1.67 | | 95.0 | 40-140 | | | |
| Chrysene (SIM) | 1.42 | 0.13 | mg/Kg wet | 1.67 | | 85.4 | 40-140 | | | |
| Dibenz(a,h)anthracene (SIM) | 1.56 | 0.033 | mg/Kg wet | 1.67 | | 93.6 | 40-140 | | | |
| Fluoranthene (SIM) | 1.42 | 0.33 | mg/Kg wet | 1.67 | | 85.0 | 40-140 | | | |
| Fluorene (SIM) | 1.44 | 0.67 | mg/Kg wet | 1.67 | | 86.2 | 40-140 | | | |
| Indeno(1,2,3-cd)pyrene (SIM) | 1.65 | 0.13 | mg/Kg wet | 1.67 | | 98.9 | 40-140 | | | |
| 2-Methylnaphthalene (SIM) | 1.50 | 0.67 | mg/Kg wet | 1.67 | | 90.0 | 40-140 | | | |
| Naphthalene (SIM) | 1.34 | 0.67 | mg/Kg wet | 1.67 | | 80.2 | 40-140 | | | |
| Phenanthrene (SIM) | 1.44 | 0.17 | mg/Kg wet | 1.67 | | 86.2 | 40-140 | | | |
| Pyrene (SIM) | 1.43 | 0.67 | mg/Kg wet | 1.67 | | 85.7 | 40-140 | | | |
| Surrogate: Nitrobenzene-d5 | 2.88 | | mg/Kg wet | 3.33 | | 86.5 | 30-130 | | | |
| Surrogate: 2-Fluorobiphenyl | 2.79 | | mg/Kg wet | 3.33 | | 83.7 | 30-130 | | | |
| Surrogate: p-Terphenyl-d14 | 2.72 | | mg/Kg wet | 3.33 | | 81.7 | 30-130 | | | |

39 Spruce Street * East Longmeadow, MA 01028 * FAX 413/525-6405 * TEL. 413/525-2332

QUALITY CONTROL
Semivolatile Organic Compounds by GC/MS - Quality Control

| Analyte | Result | Reporting Limit | Units | Spike Level | Source Result | %REC | %REC Limits | RPD | RPD Limit | Notes |
|------------------------------------|--------|-----------------|-----------|-------------|---------------------------------------|------|-------------|------|-----------|-------|
| Batch B291031 - SW-846 3546 | | | | | | | | | | |
| LCS Dup (B291031-BSD1) | | | | | | | | | | |
| | | | | | Prepared: 09/23/21 Analyzed: 09/27/21 | | | | | |
| Acenaphthene (SIM) | 1.14 | 0.17 | mg/Kg wet | 1.67 | | 68.4 | 40-140 | 17.0 | 20 | |
| Acenaphthylene (SIM) | 1.20 | 0.17 | mg/Kg wet | 1.67 | | 71.7 | 40-140 | 18.0 | 20 | |
| Anthracene (SIM) | 1.29 | 0.13 | mg/Kg wet | 1.67 | | 77.2 | 40-140 | 16.7 | 20 | |
| Benzo(a)anthracene (SIM) | 1.21 | 0.033 | mg/Kg wet | 1.67 | | 72.6 | 40-140 | 17.0 | 20 | |
| Benzo(a)pyrene (SIM) | 1.35 | 0.033 | mg/Kg wet | 1.67 | | 81.1 | 40-140 | 17.7 | 20 | |
| Benzo(b)fluoranthene (SIM) | 1.36 | 0.033 | mg/Kg wet | 1.67 | | 81.6 | 40-140 | 18.2 | 20 | |
| Benzo(g,h,i)perylene (SIM) | 1.30 | 0.33 | mg/Kg wet | 1.67 | | 77.9 | 40-140 | 19.0 | 20 | |
| Benzo(k)fluoranthene (SIM) | 1.32 | 0.13 | mg/Kg wet | 1.67 | | 79.1 | 40-140 | 18.3 | 20 | |
| Chrysene (SIM) | 1.18 | 0.13 | mg/Kg wet | 1.67 | | 71.0 | 40-140 | 18.4 | 20 | |
| Dibenz(a,h)anthracene (SIM) | 1.30 | 0.033 | mg/Kg wet | 1.67 | | 78.2 | 40-140 | 18.0 | 20 | |
| Fluoranthene (SIM) | 1.20 | 0.33 | mg/Kg wet | 1.67 | | 72.1 | 40-140 | 16.5 | 20 | |
| Fluorene (SIM) | 1.22 | 0.67 | mg/Kg wet | 1.67 | | 73.0 | 40-140 | 16.6 | 20 | |
| Indeno(1,2,3-cd)pyrene (SIM) | 1.38 | 0.13 | mg/Kg wet | 1.67 | | 82.6 | 40-140 | 17.9 | 20 | |
| 2-Methylnaphthalene (SIM) | 1.26 | 0.67 | mg/Kg wet | 1.67 | | 75.7 | 40-140 | 17.3 | 20 | |
| Naphthalene (SIM) | 1.11 | 0.67 | mg/Kg wet | 1.67 | | 66.6 | 40-140 | 18.5 | 20 | |
| Phenanthrene (SIM) | 1.22 | 0.17 | mg/Kg wet | 1.67 | | 73.0 | 40-140 | 16.6 | 20 | |
| Pyrene (SIM) | 1.22 | 0.67 | mg/Kg wet | 1.67 | | 73.3 | 40-140 | 15.6 | 20 | |
| Surrogate: Nitrobenzene-d5 | 2.44 | | mg/Kg wet | 3.33 | | 73.3 | 30-130 | | | |
| Surrogate: 2-Fluorobiphenyl | 2.29 | | mg/Kg wet | 3.33 | | 68.8 | 30-130 | | | |
| Surrogate: p-Terphenyl-d14 | 2.47 | | mg/Kg wet | 3.33 | | 74.1 | 30-130 | | | |

39 Spruce Street * East Longmeadow, MA 01028 * FAX 413/525-6405 * TEL. 413/525-2332

QUALITY CONTROL
Petroleum Hydrocarbons Analyses - EPH - Quality Control

| Analyte | Result | Reporting Limit | Units | Spike Level | Source Result | %REC | %REC Limits | RPD | RPD Limit | Notes |
|---------|--------|-----------------|-------|-------------|---------------|------|-------------|-----|-----------|-------|
|---------|--------|-----------------|-------|-------------|---------------|------|-------------|-----|-----------|-------|

Batch B290854 - SW-846 3546
Blank (B290854-BLK1)

Prepared: 09/23/21 Analyzed: 09/24/21

| | | | | | | | | | | |
|--|------|------|-----------|------|--|------|--------|--|--|---|
| C9-C18 Aliphatics | ND | 10 | mg/Kg wet | | | | | | | U |
| C19-C36 Aliphatics | ND | 10 | mg/Kg wet | | | | | | | U |
| Unadjusted C11-C22 Aromatics | ND | 10 | mg/Kg wet | | | | | | | U |
| C11-C22 Aromatics | ND | 10 | mg/Kg wet | | | | | | | U |
| Acenaphthene | ND | 0.10 | mg/Kg wet | | | | | | | U |
| Acenaphthylene | ND | 0.10 | mg/Kg wet | | | | | | | U |
| Anthracene | ND | 0.10 | mg/Kg wet | | | | | | | U |
| Benzo(a)anthracene | ND | 0.10 | mg/Kg wet | | | | | | | U |
| Benzo(a)pyrene | ND | 0.10 | mg/Kg wet | | | | | | | U |
| Benzo(b)fluoranthene | ND | 0.10 | mg/Kg wet | | | | | | | U |
| Benzo(g,h,i)perylene | ND | 0.10 | mg/Kg wet | | | | | | | U |
| Benzo(k)fluoranthene | ND | 0.10 | mg/Kg wet | | | | | | | U |
| Chrysene | ND | 0.10 | mg/Kg wet | | | | | | | U |
| Dibenz(a,h)anthracene | ND | 0.10 | mg/Kg wet | | | | | | | U |
| Fluoranthene | ND | 0.10 | mg/Kg wet | | | | | | | U |
| Fluorene | ND | 0.10 | mg/Kg wet | | | | | | | U |
| Indeno(1,2,3-cd)pyrene | ND | 0.10 | mg/Kg wet | | | | | | | U |
| 2-Methylnaphthalene | ND | 0.10 | mg/Kg wet | | | | | | | U |
| Naphthalene | ND | 0.10 | mg/Kg wet | | | | | | | U |
| Phenanthrene | ND | 0.10 | mg/Kg wet | | | | | | | U |
| Pyrene | ND | 0.10 | mg/Kg wet | | | | | | | U |
| Naphthalene-aliphatic fraction | ND | 0.10 | mg/Kg wet | | | | | | | U |
| 2-Methylnaphthalene-aliphatic fraction | ND | 0.10 | mg/Kg wet | | | | | | | U |
| Surrogate: Chlorooctadecane (COD) | 2.80 | | mg/Kg wet | 5.00 | | 56.1 | 40-140 | | | |
| Surrogate: o-Terphenyl (OTP) | 3.20 | | mg/Kg wet | 5.00 | | 63.9 | 40-140 | | | |
| Surrogate: 2-Bromonaphthalene | 3.97 | | mg/Kg wet | 5.00 | | 79.5 | 40-140 | | | |
| Surrogate: 2-Fluorobiphenyl | 4.10 | | mg/Kg wet | 5.00 | | 82.0 | 40-140 | | | |

LCS (B290854-BS1)

Prepared: 09/23/21 Analyzed: 09/24/21

| | | | | | | | | | | |
|--|------|------|-----------|------|--|------|--------|--|--|---|
| C9-C18 Aliphatics | 20.1 | 10 | mg/Kg wet | 30.0 | | 66.9 | 40-140 | | | |
| C19-C36 Aliphatics | 29.4 | 10 | mg/Kg wet | 40.0 | | 73.4 | 40-140 | | | |
| Unadjusted C11-C22 Aromatics | 63.8 | 10 | mg/Kg wet | 85.0 | | 75.1 | 40-140 | | | |
| Acenaphthene | 3.26 | 0.10 | mg/Kg wet | 5.00 | | 65.2 | 40-140 | | | |
| Acenaphthylene | 3.11 | 0.10 | mg/Kg wet | 5.00 | | 62.1 | 40-140 | | | |
| Anthracene | 3.57 | 0.10 | mg/Kg wet | 5.00 | | 71.4 | 40-140 | | | |
| Benzo(a)anthracene | 3.78 | 0.10 | mg/Kg wet | 5.00 | | 75.5 | 40-140 | | | |
| Benzo(a)pyrene | 3.83 | 0.10 | mg/Kg wet | 5.00 | | 76.6 | 40-140 | | | |
| Benzo(b)fluoranthene | 4.19 | 0.10 | mg/Kg wet | 5.00 | | 83.8 | 40-140 | | | |
| Benzo(g,h,i)perylene | 3.35 | 0.10 | mg/Kg wet | 5.00 | | 66.9 | 40-140 | | | |
| Benzo(k)fluoranthene | 3.06 | 0.10 | mg/Kg wet | 5.00 | | 61.2 | 40-140 | | | |
| Chrysene | 3.44 | 0.10 | mg/Kg wet | 5.00 | | 68.8 | 40-140 | | | |
| Dibenz(a,h)anthracene | 3.46 | 0.10 | mg/Kg wet | 5.00 | | 69.2 | 40-140 | | | |
| Fluoranthene | 3.53 | 0.10 | mg/Kg wet | 5.00 | | 70.7 | 40-140 | | | |
| Fluorene | 3.34 | 0.10 | mg/Kg wet | 5.00 | | 66.9 | 40-140 | | | |
| Indeno(1,2,3-cd)pyrene | 3.51 | 0.10 | mg/Kg wet | 5.00 | | 70.1 | 40-140 | | | |
| 2-Methylnaphthalene | 3.25 | 0.10 | mg/Kg wet | 5.00 | | 64.9 | 40-140 | | | |
| Naphthalene | 3.27 | 0.10 | mg/Kg wet | 5.00 | | 65.5 | 40-140 | | | |
| Phenanthrene | 3.60 | 0.10 | mg/Kg wet | 5.00 | | 72.0 | 40-140 | | | |
| Pyrene | 3.63 | 0.10 | mg/Kg wet | 5.00 | | 72.6 | 40-140 | | | |
| Naphthalene-aliphatic fraction | ND | 0.10 | mg/Kg wet | 5.00 | | | 0-5 | | | U |
| 2-Methylnaphthalene-aliphatic fraction | ND | 0.10 | mg/Kg wet | 5.00 | | | 0-5 | | | U |
| Surrogate: Chlorooctadecane (COD) | 3.05 | | mg/Kg wet | 5.00 | | 61.0 | 40-140 | | | |

39 Spruce Street * East Longmeadow, MA 01028 * FAX 413/525-6405 * TEL. 413/525-2332

QUALITY CONTROL
Petroleum Hydrocarbons Analyses - EPH - Quality Control

| Analyte | Result | Reporting Limit | Units | Spike Level | Source Result | %REC | %REC Limits | RPD | RPD Limit | Notes |
|--|--------|-----------------|-----------|-------------|---|------|-------------|-------|-----------|-------|
| Batch B290854 - SW-846 3546 | | | | | | | | | | |
| LCS (B290854-BS1) | | | | | | | | | | |
| | | | | | Prepared: 09/23/21 Analyzed: 09/24/21 | | | | | |
| Surrogate: o-Terphenyl (OTP) | 3.22 | | mg/Kg wet | 5.00 | | 64.3 | 40-140 | | | |
| Surrogate: 2-Bromonaphthalene | 4.42 | | mg/Kg wet | 5.00 | | 88.5 | 40-140 | | | |
| Surrogate: 2-Fluorobiphenyl | 4.52 | | mg/Kg wet | 5.00 | | 90.5 | 40-140 | | | |
| LCS Dup (B290854-BSD1) | | | | | | | | | | |
| | | | | | Prepared: 09/23/21 Analyzed: 09/24/21 | | | | | |
| C9-C18 Aliphatics | 21.7 | 10 | mg/Kg wet | 30.0 | | 72.4 | 40-140 | 7.80 | 25 | |
| C19-C36 Aliphatics | 31.9 | 10 | mg/Kg wet | 40.0 | | 79.8 | 40-140 | 8.38 | 25 | |
| Unadjusted C11-C22 Aromatics | 65.4 | 10 | mg/Kg wet | 85.0 | | 76.9 | 40-140 | 2.38 | 25 | |
| Acenaphthene | 3.47 | 0.10 | mg/Kg wet | 5.00 | | 69.5 | 40-140 | 6.32 | 25 | |
| Acenaphthylene | 3.32 | 0.10 | mg/Kg wet | 5.00 | | 66.3 | 40-140 | 6.51 | 25 | |
| Anthracene | 3.62 | 0.10 | mg/Kg wet | 5.00 | | 72.4 | 40-140 | 1.33 | 25 | |
| Benzo(a)anthracene | 3.83 | 0.10 | mg/Kg wet | 5.00 | | 76.7 | 40-140 | 1.46 | 25 | |
| Benzo(a)pyrene | 3.82 | 0.10 | mg/Kg wet | 5.00 | | 76.5 | 40-140 | 0.102 | 25 | |
| Benzo(b)fluoranthene | 4.14 | 0.10 | mg/Kg wet | 5.00 | | 82.8 | 40-140 | 1.18 | 25 | |
| Benzo(g,h,i)perylene | 3.50 | 0.10 | mg/Kg wet | 5.00 | | 70.1 | 40-140 | 4.66 | 25 | |
| Benzo(k)fluoranthene | 3.10 | 0.10 | mg/Kg wet | 5.00 | | 62.1 | 40-140 | 1.46 | 25 | |
| Chrysene | 3.58 | 0.10 | mg/Kg wet | 5.00 | | 71.6 | 40-140 | 3.97 | 25 | |
| Dibenz(a,h)anthracene | 3.70 | 0.10 | mg/Kg wet | 5.00 | | 74.1 | 40-140 | 6.76 | 25 | |
| Fluoranthene | 3.55 | 0.10 | mg/Kg wet | 5.00 | | 70.9 | 40-140 | 0.381 | 25 | |
| Fluorene | 3.49 | 0.10 | mg/Kg wet | 5.00 | | 69.9 | 40-140 | 4.41 | 25 | |
| Indeno(1,2,3-cd)pyrene | 3.50 | 0.10 | mg/Kg wet | 5.00 | | 70.0 | 40-140 | 0.208 | 25 | |
| 2-Methylnaphthalene | 3.38 | 0.10 | mg/Kg wet | 5.00 | | 67.7 | 40-140 | 4.19 | 25 | |
| Naphthalene | 3.33 | 0.10 | mg/Kg wet | 5.00 | | 66.6 | 40-140 | 1.71 | 25 | |
| Phenanthrene | 3.66 | 0.10 | mg/Kg wet | 5.00 | | 73.2 | 40-140 | 1.60 | 25 | |
| Pyrene | 3.65 | 0.10 | mg/Kg wet | 5.00 | | 73.0 | 40-140 | 0.547 | 25 | |
| Naphthalene-aliphatic fraction | ND | 0.10 | mg/Kg wet | 5.00 | | | 0-5 | | | U |
| 2-Methylnaphthalene-aliphatic fraction | ND | 0.10 | mg/Kg wet | 5.00 | | | 0-5 | | | U |
| Surrogate: Chlorooctadecane (COD) | 3.22 | | mg/Kg wet | 5.00 | | 64.4 | 40-140 | | | |
| Surrogate: o-Terphenyl (OTP) | 3.15 | | mg/Kg wet | 5.00 | | 63.1 | 40-140 | | | |
| Surrogate: 2-Bromonaphthalene | 4.47 | | mg/Kg wet | 5.00 | | 89.5 | 40-140 | | | |
| Surrogate: 2-Fluorobiphenyl | 4.53 | | mg/Kg wet | 5.00 | | 90.6 | 40-140 | | | |
| Matrix Spike (B290854-MS1) | | | | | | | | | | |
| | | | | | Source: 211172-09 Prepared: 09/23/21 Analyzed: 09/24/21 | | | | | |
| C9-C18 Aliphatics | 77.5 | 35 | mg/Kg dry | 104 | ND | 74.3 | 40-140 | | | |
| C19-C36 Aliphatics | 239 | 35 | mg/Kg dry | 139 | 74.9 | 118 | 40-140 | | | |
| Unadjusted C11-C22 Aromatics | 538 | 35 | mg/Kg dry | 296 | 220 | 108 | 40-140 | | | |
| Acenaphthene | 12.6 | 0.35 | mg/Kg dry | 17.4 | 0.592 | 69.3 | 40-140 | | | |
| Acenaphthylene | 11.9 | 0.35 | mg/Kg dry | 17.4 | ND | 68.4 | 40-140 | | | |
| Anthracene | 13.9 | 0.35 | mg/Kg dry | 17.4 | 1.16 | 73.2 | 40-140 | | | |
| Benzo(a)anthracene | 18.4 | 0.35 | mg/Kg dry | 17.4 | 3.64 | 84.9 | 40-140 | | | |
| Benzo(a)pyrene | 22.1 | 0.35 | mg/Kg dry | 17.4 | 6.79 | 87.9 | 40-140 | | | |
| Benzo(b)fluoranthene | 19.4 | 0.35 | mg/Kg dry | 17.4 | 4.00 | 88.4 | 40-140 | | | |
| Benzo(g,h,i)perylene | 13.4 | 0.35 | mg/Kg dry | 17.4 | 1.74 | 66.8 | 40-140 | | | |
| Benzo(k)fluoranthene | 12.7 | 0.35 | mg/Kg dry | 17.4 | 1.53 | 64.0 | 40-140 | | | |
| Chrysene | 17.4 | 0.35 | mg/Kg dry | 17.4 | 3.70 | 78.9 | 40-140 | | | |
| Dibenz(a,h)anthracene | 12.4 | 0.35 | mg/Kg dry | 17.4 | ND | 71.2 | 40-140 | | | |
| Fluoranthene | 23.2 | 0.35 | mg/Kg dry | 17.4 | 8.12 | 86.9 | 40-140 | | | |
| Fluorene | 12.7 | 0.35 | mg/Kg dry | 17.4 | 0.491 | 70.0 | 40-140 | | | |
| Indeno(1,2,3-cd)pyrene | 14.7 | 0.35 | mg/Kg dry | 17.4 | 1.78 | 74.5 | 40-140 | | | |
| 2-Methylnaphthalene | 12.0 | 0.35 | mg/Kg dry | 17.4 | ND | 69.0 | 40-140 | | | |
| Naphthalene | 11.4 | 0.35 | mg/Kg dry | 17.4 | ND | 65.6 | 40-140 | | | |
| Phenanthrene | 19.1 | 0.35 | mg/Kg dry | 17.4 | 5.54 | 78.0 | 40-140 | | | |

39 Spruce Street * East Longmeadow, MA 01028 * FAX 413/525-6405 * TEL. 413/525-2332

QUALITY CONTROL
Petroleum Hydrocarbons Analyses - EPH - Quality Control

| Analyte | Result | Reporting Limit | Units | Spike Level | Source Result | %REC | %REC Limits | RPD | RPD Limit | Notes |
|---------|--------|-----------------|-------|-------------|---------------|------|-------------|-----|-----------|-------|
|---------|--------|-----------------|-------|-------------|---------------|------|-------------|-----|-----------|-------|

Batch B290854 - SW-846 3546
Matrix Spike (B290854-MS1)
Source: 211172-09

Prepared: 09/23/21 Analyzed: 09/24/21

| | | | | | | | | | | |
|-----------------------------------|------|------|-----------|------|------|------|--------|--|--|--|
| Pyrene | 23.6 | 0.35 | mg/Kg dry | 17.4 | 8.10 | 89.2 | 40-140 | | | |
| Surrogate: Chlorooctadecane (COD) | 10.9 | | mg/Kg dry | 17.4 | | 62.8 | 40-140 | | | |
| Surrogate: o-Terphenyl (OTP) | 10.0 | | mg/Kg dry | 17.4 | | 57.7 | 40-140 | | | |
| Surrogate: 2-Bromonaphthalene | 14.8 | | mg/Kg dry | 17.4 | | 85.3 | 40-140 | | | |
| Surrogate: 2-Fluorobiphenyl | 14.9 | | mg/Kg dry | 17.4 | | 85.5 | 40-140 | | | |

Matrix Spike Dup (B290854-MSD1)
Source: 211172-09

Prepared: 09/23/21 Analyzed: 09/25/21

| | | | | | | | | | | |
|-----------------------------------|------|------|-----------|------|-------|------|--------|------|----|--|
| C9-C18 Aliphatics | 54.6 | 35 | mg/Kg dry | 104 | ND | 52.3 | 40-140 | 34.6 | 50 | |
| C19-C36 Aliphatics | 200 | 35 | mg/Kg dry | 139 | 74.9 | 89.8 | 40-140 | 17.8 | 50 | |
| Unadjusted C11-C22 Aromatics | 506 | 35 | mg/Kg dry | 296 | 220 | 96.8 | 40-140 | 6.15 | 50 | |
| Acenaphthene | 11.2 | 0.35 | mg/Kg dry | 17.4 | 0.592 | 61.0 | 40-140 | 12.1 | 50 | |
| Acenaphthylene | 10.3 | 0.35 | mg/Kg dry | 17.4 | ND | 59.3 | 40-140 | 14.3 | 50 | |
| Anthracene | 12.9 | 0.35 | mg/Kg dry | 17.4 | 1.16 | 67.8 | 40-140 | 7.01 | 50 | |
| Benzo(a)anthracene | 17.3 | 0.35 | mg/Kg dry | 17.4 | 3.64 | 78.8 | 40-140 | 5.90 | 50 | |
| Benzo(a)pyrene | 17.6 | 0.35 | mg/Kg dry | 17.4 | 6.79 | 62.3 | 40-140 | 22.4 | 50 | |
| Benzo(b)fluoranthene | 17.9 | 0.35 | mg/Kg dry | 17.4 | 4.00 | 79.8 | 40-140 | 8.01 | 50 | |
| Benzo(g,h,i)perylene | 11.9 | 0.35 | mg/Kg dry | 17.4 | 1.74 | 58.4 | 40-140 | 11.5 | 50 | |
| Benzo(k)fluoranthene | 11.7 | 0.35 | mg/Kg dry | 17.4 | 1.53 | 58.5 | 40-140 | 7.84 | 50 | |
| Chrysene | 16.4 | 0.35 | mg/Kg dry | 17.4 | 3.70 | 73.1 | 40-140 | 5.87 | 50 | |
| Dibenz(a,h)anthracene | 11.0 | 0.35 | mg/Kg dry | 17.4 | ND | 63.2 | 40-140 | 11.9 | 50 | |
| Fluoranthene | 22.6 | 0.35 | mg/Kg dry | 17.4 | 8.12 | 83.5 | 40-140 | 2.58 | 50 | |
| Fluorene | 11.4 | 0.35 | mg/Kg dry | 17.4 | 0.491 | 62.9 | 40-140 | 10.2 | 50 | |
| Indeno(1,2,3-cd)pyrene | 12.8 | 0.35 | mg/Kg dry | 17.4 | 1.78 | 63.4 | 40-140 | 14.1 | 50 | |
| 2-Methylnaphthalene | 9.65 | 0.35 | mg/Kg dry | 17.4 | ND | 55.5 | 40-140 | 21.6 | 50 | |
| Naphthalene | 8.56 | 0.35 | mg/Kg dry | 17.4 | ND | 49.2 | 40-140 | 28.4 | 50 | |
| Phenanthrene | 18.7 | 0.35 | mg/Kg dry | 17.4 | 5.54 | 75.4 | 40-140 | 2.40 | 50 | |
| Pyrene | 22.9 | 0.35 | mg/Kg dry | 17.4 | 8.10 | 85.0 | 40-140 | 3.11 | 50 | |
| Surrogate: Chlorooctadecane (COD) | 8.79 | | mg/Kg dry | 17.4 | | 50.5 | 40-140 | | | |
| Surrogate: o-Terphenyl (OTP) | 9.51 | | mg/Kg dry | 17.4 | | 54.7 | 40-140 | | | |
| Surrogate: 2-Bromonaphthalene | 16.3 | | mg/Kg dry | 17.4 | | 93.5 | 40-140 | | | |
| Surrogate: 2-Fluorobiphenyl | 16.1 | | mg/Kg dry | 17.4 | | 92.4 | 40-140 | | | |

Batch B291117 - SW-846 3546
Blank (B291117-BLK1)

Prepared: 09/27/21 Analyzed: 09/28/21

| | | | | | | | | | | |
|------------------------------|----|------|-----------|--|--|--|--|--|--|---|
| C9-C18 Aliphatics | ND | 10 | mg/Kg wet | | | | | | | U |
| C19-C36 Aliphatics | ND | 10 | mg/Kg wet | | | | | | | U |
| Unadjusted C11-C22 Aromatics | ND | 10 | mg/Kg wet | | | | | | | U |
| C11-C22 Aromatics | ND | 10 | mg/Kg wet | | | | | | | U |
| Acenaphthene | ND | 0.10 | mg/Kg wet | | | | | | | U |
| Acenaphthylene | ND | 0.10 | mg/Kg wet | | | | | | | U |
| Anthracene | ND | 0.10 | mg/Kg wet | | | | | | | U |
| Benzo(a)anthracene | ND | 0.10 | mg/Kg wet | | | | | | | U |
| Benzo(a)pyrene | ND | 0.10 | mg/Kg wet | | | | | | | U |
| Benzo(b)fluoranthene | ND | 0.10 | mg/Kg wet | | | | | | | U |
| Benzo(g,h,i)perylene | ND | 0.10 | mg/Kg wet | | | | | | | U |
| Benzo(k)fluoranthene | ND | 0.10 | mg/Kg wet | | | | | | | U |
| Chrysene | ND | 0.10 | mg/Kg wet | | | | | | | U |
| Dibenz(a,h)anthracene | ND | 0.10 | mg/Kg wet | | | | | | | U |
| Fluoranthene | ND | 0.10 | mg/Kg wet | | | | | | | U |
| Fluorene | ND | 0.10 | mg/Kg wet | | | | | | | U |
| Indeno(1,2,3-cd)pyrene | ND | 0.10 | mg/Kg wet | | | | | | | U |
| 2-Methylnaphthalene | ND | 0.10 | mg/Kg wet | | | | | | | U |

39 Spruce Street * East Longmeadow, MA 01028 * FAX 413/525-6405 * TEL. 413/525-2332

QUALITY CONTROL
Petroleum Hydrocarbons Analyses - EPH - Quality Control

| Analyte | Result | Reporting Limit | Units | Spike Level | Source Result | %REC | %REC Limits | RPD | RPD Limit | Notes |
|--|--------|-----------------|-----------|-------------|---------------|------|-------------|-------|-----------|-------|
| Batch B291117 - SW-846 3546 | | | | | | | | | | |
| Blank (B291117-BLK1) | | | | | | | | | | |
| Prepared: 09/27/21 Analyzed: 09/28/21 | | | | | | | | | | |
| Naphthalene | ND | 0.10 | mg/Kg wet | | | | | | | U |
| Phenanthrene | ND | 0.10 | mg/Kg wet | | | | | | | U |
| Pyrene | ND | 0.10 | mg/Kg wet | | | | | | | U |
| Naphthalene-aliphatic fraction | ND | 0.10 | mg/Kg wet | | | | | | | U |
| 2-Methylnaphthalene-aliphatic fraction | ND | 0.10 | mg/Kg wet | | | | | | | U |
| Surrogate: Chlorooctadecane (COD) | 3.09 | | mg/Kg wet | 5.00 | | 61.8 | 40-140 | | | |
| Surrogate: o-Terphenyl (OTP) | 4.01 | | mg/Kg wet | 5.00 | | 80.2 | 40-140 | | | |
| Surrogate: 2-Bromonaphthalene | 4.38 | | mg/Kg wet | 5.00 | | 87.5 | 40-140 | | | |
| Surrogate: 2-Fluorobiphenyl | 4.51 | | mg/Kg wet | 5.00 | | 90.2 | 40-140 | | | |
| LCS (B291117-BS1) | | | | | | | | | | |
| Prepared: 09/27/21 Analyzed: 09/28/21 | | | | | | | | | | |
| C9-C18 Aliphatics | 23.2 | 10 | mg/Kg wet | 30.0 | | 77.3 | 40-140 | | | |
| C19-C36 Aliphatics | 32.2 | 10 | mg/Kg wet | 40.0 | | 80.6 | 40-140 | | | |
| Unadjusted C11-C22 Aromatics | 73.5 | 10 | mg/Kg wet | 85.0 | | 86.4 | 40-140 | | | |
| Acenaphthene | 3.71 | 0.10 | mg/Kg wet | 5.00 | | 74.1 | 40-140 | | | |
| Acenaphthylene | 3.49 | 0.10 | mg/Kg wet | 5.00 | | 69.8 | 40-140 | | | |
| Anthracene | 3.97 | 0.10 | mg/Kg wet | 5.00 | | 79.4 | 40-140 | | | |
| Benzo(a)anthracene | 4.56 | 0.10 | mg/Kg wet | 5.00 | | 91.2 | 40-140 | | | |
| Benzo(a)pyrene | 4.44 | 0.10 | mg/Kg wet | 5.00 | | 88.9 | 40-140 | | | |
| Benzo(b)fluoranthene | 4.92 | 0.10 | mg/Kg wet | 5.00 | | 98.5 | 40-140 | | | |
| Benzo(g,h,i)perylene | 4.03 | 0.10 | mg/Kg wet | 5.00 | | 80.6 | 40-140 | | | |
| Benzo(k)fluoranthene | 3.73 | 0.10 | mg/Kg wet | 5.00 | | 74.7 | 40-140 | | | |
| Chrysene | 4.42 | 0.10 | mg/Kg wet | 5.00 | | 88.4 | 40-140 | | | |
| Dibenz(a,h)anthracene | 4.40 | 0.10 | mg/Kg wet | 5.00 | | 88.0 | 40-140 | | | |
| Fluoranthene | 4.18 | 0.10 | mg/Kg wet | 5.00 | | 83.6 | 40-140 | | | |
| Fluorene | 3.82 | 0.10 | mg/Kg wet | 5.00 | | 76.5 | 40-140 | | | |
| Indeno(1,2,3-cd)pyrene | 4.13 | 0.10 | mg/Kg wet | 5.00 | | 82.5 | 40-140 | | | |
| 2-Methylnaphthalene | 3.45 | 0.10 | mg/Kg wet | 5.00 | | 69.1 | 40-140 | | | |
| Naphthalene | 3.22 | 0.10 | mg/Kg wet | 5.00 | | 64.3 | 40-140 | | | |
| Phenanthrene | 4.07 | 0.10 | mg/Kg wet | 5.00 | | 81.3 | 40-140 | | | |
| Pyrene | 4.25 | 0.10 | mg/Kg wet | 5.00 | | 84.9 | 40-140 | | | |
| Naphthalene-aliphatic fraction | ND | 0.10 | mg/Kg wet | 5.00 | | | 0-5 | | | U |
| 2-Methylnaphthalene-aliphatic fraction | ND | 0.10 | mg/Kg wet | 5.00 | | | 0-5 | | | U |
| Surrogate: Chlorooctadecane (COD) | 3.63 | | mg/Kg wet | 5.00 | | 72.6 | 40-140 | | | |
| Surrogate: o-Terphenyl (OTP) | 4.16 | | mg/Kg wet | 5.00 | | 83.3 | 40-140 | | | |
| Surrogate: 2-Bromonaphthalene | 4.76 | | mg/Kg wet | 5.00 | | 95.3 | 40-140 | | | |
| Surrogate: 2-Fluorobiphenyl | 4.92 | | mg/Kg wet | 5.00 | | 98.4 | 40-140 | | | |
| LCS Dup (B291117-BSD1) | | | | | | | | | | |
| Prepared: 09/27/21 Analyzed: 09/28/21 | | | | | | | | | | |
| C9-C18 Aliphatics | 21.8 | 10 | mg/Kg wet | 30.0 | | 72.8 | 40-140 | 6.02 | 25 | |
| C19-C36 Aliphatics | 31.0 | 10 | mg/Kg wet | 40.0 | | 77.6 | 40-140 | 3.86 | 25 | |
| Unadjusted C11-C22 Aromatics | 69.7 | 10 | mg/Kg wet | 85.0 | | 82.0 | 40-140 | 5.24 | 25 | |
| Acenaphthene | 3.21 | 0.10 | mg/Kg wet | 5.00 | | 64.1 | 40-140 | 14.5 | 25 | |
| Acenaphthylene | 3.00 | 0.10 | mg/Kg wet | 5.00 | | 59.9 | 40-140 | 15.3 | 25 | |
| Anthracene | 3.55 | 0.10 | mg/Kg wet | 5.00 | | 71.1 | 40-140 | 11.1 | 25 | |
| Benzo(a)anthracene | 4.38 | 0.10 | mg/Kg wet | 5.00 | | 87.6 | 40-140 | 4.09 | 25 | |
| Benzo(a)pyrene | 4.56 | 0.10 | mg/Kg wet | 5.00 | | 91.3 | 40-140 | 2.66 | 25 | |
| Benzo(b)fluoranthene | 4.99 | 0.10 | mg/Kg wet | 5.00 | | 99.9 | 40-140 | 1.42 | 25 | |
| Benzo(g,h,i)perylene | 4.24 | 0.10 | mg/Kg wet | 5.00 | | 84.9 | 40-140 | 5.11 | 25 | |
| Benzo(k)fluoranthene | 3.77 | 0.10 | mg/Kg wet | 5.00 | | 75.4 | 40-140 | 0.967 | 25 | |
| Chrysene | 4.25 | 0.10 | mg/Kg wet | 5.00 | | 85.0 | 40-140 | 3.91 | 25 | |
| Dibenz(a,h)anthracene | 4.60 | 0.10 | mg/Kg wet | 5.00 | | 92.0 | 40-140 | 4.51 | 25 | |

39 Spruce Street * East Longmeadow, MA 01028 * FAX 413/525-6405 * TEL. 413/525-2332

QUALITY CONTROL
Petroleum Hydrocarbons Analyses - EPH - Quality Control

| Analyte | Result | Reporting Limit | Units | Spike Level | Source Result | %REC Limits | RPD | RPD Limit | Notes |
|--|--------|--------------------|-----------|----------------|---------------------------------------|----------------|------|--------------|-------|
| Batch B291117 - SW-846 3546 | | | | | | | | | |
| LCS Dup (B291117-BSD1) | | | | | Prepared: 09/27/21 Analyzed: 09/28/21 | | | | |
| Fluoranthene | 3.78 | 0.10 | mg/Kg wet | 5.00 | | 75.6 40-140 | 9.95 | 25 | |
| Fluorene | 3.34 | 0.10 | mg/Kg wet | 5.00 | | 66.9 40-140 | 13.4 | 25 | |
| Indeno(1,2,3-cd)pyrene | 4.33 | 0.10 | mg/Kg wet | 5.00 | | 86.5 40-140 | 4.78 | 25 | |
| 2-Methylnaphthalene | 2.90 | 0.10 | mg/Kg wet | 5.00 | | 58.1 40-140 | 17.3 | 25 | |
| Naphthalene | 2.70 | 0.10 | mg/Kg wet | 5.00 | | 54.0 40-140 | 17.4 | 25 | |
| Phenanthrene | 3.61 | 0.10 | mg/Kg wet | 5.00 | | 72.1 40-140 | 12.0 | 25 | |
| Pyrene | 3.87 | 0.10 | mg/Kg wet | 5.00 | | 77.4 40-140 | 9.26 | 25 | |
| Naphthalene-aliphatic fraction | ND | 0.10 | mg/Kg wet | 5.00 | | 0-5 | | | U |
| 2-Methylnaphthalene-aliphatic fraction | ND | 0.10 | mg/Kg wet | 5.00 | | 0-5 | | | U |
| Surrogate: Chlorooctadecane (COD) | 3.43 | | mg/Kg wet | 5.00 | | 68.6 40-140 | | | |
| Surrogate: o-Terphenyl (OTP) | 3.73 | | mg/Kg wet | 5.00 | | 74.7 40-140 | | | |
| Surrogate: 2-Bromonaphthalene | 4.27 | | mg/Kg wet | 5.00 | | 85.3 40-140 | | | |
| Surrogate: 2-Fluorobiphenyl | 4.43 | | mg/Kg wet | 5.00 | | 88.6 40-140 | | | |

39 Spruce Street * East Longmeadow, MA 01028 * FAX 413/525-6405 * TEL. 413/525-2332

QUALITY CONTROL
Metals Analyses (Total) - Quality Control

| Analyte | Result | Reporting Limit | Units | Spike Level | Source Result | %REC | %REC Limits | RPD | RPD Limit | Notes |
|---|--------|-----------------|-----------|-------------|---------------|------|-------------|------|-----------|-------|
| Batch B291002 - SW-846 7471 | | | | | | | | | | |
| Blank (B291002-BLK1) Prepared: 09/25/21 Analyzed: 09/27/21 | | | | | | | | | | |
| Mercury | ND | 0.025 | mg/Kg wet | | | | | | | U |
| LCS (B291002-BS1) Prepared: 09/25/21 Analyzed: 09/27/21 | | | | | | | | | | |
| Mercury | 15.2 | 0.76 | mg/Kg wet | 15.6 | | 97.6 | 59.3-140.4 | | | |
| LCS Dup (B291002-BSD1) Prepared: 09/25/21 Analyzed: 09/27/21 | | | | | | | | | | |
| Mercury | 14.1 | 0.75 | mg/Kg wet | 15.6 | | 90.2 | 59.3-140.4 | 7.87 | 20 | |
| Batch B291069 - SW-846 3005A | | | | | | | | | | |
| Blank (B291069-BLK1) Prepared: 09/27/21 Analyzed: 09/28/21 | | | | | | | | | | |
| Arsenic | ND | 0.80 | µg/L | | | | | | | |
| Barium | ND | 10 | µg/L | | | | | | | |
| Cadmium | ND | 0.20 | µg/L | | | | | | | |
| Chromium | ND | 1.0 | µg/L | | | | | | | |
| Lead | 0.26 | 0.50 | µg/L | | | | | | | J |
| Selenium | ND | 5.0 | µg/L | | | | | | | U |
| Silver | ND | 0.20 | µg/L | | | | | | | |
| LCS (B291069-BS1) Prepared: 09/27/21 Analyzed: 09/28/21 | | | | | | | | | | |
| Arsenic | 467 | 8.0 | µg/L | 500 | | 93.3 | 80-120 | | | |
| Barium | 461 | 100 | µg/L | 500 | | 92.2 | 80-120 | | | |
| Cadmium | 477 | 2.0 | µg/L | 500 | | 95.5 | 80-120 | | | |
| Chromium | 462 | 10 | µg/L | 500 | | 92.4 | 80-120 | | | |
| Lead | 461 | 5.0 | µg/L | 500 | | 92.2 | 80-120 | | | |
| Selenium | 487 | 50 | µg/L | 500 | | 97.4 | 80-120 | | | |
| Silver | 472 | 2.0 | µg/L | 500 | | 94.4 | 80-120 | | | |
| LCS Dup (B291069-BSD1) Prepared: 09/27/21 Analyzed: 09/28/21 | | | | | | | | | | |
| Arsenic | 494 | 8.0 | µg/L | 500 | | 98.8 | 80-120 | 5.74 | 20 | |
| Barium | 484 | 100 | µg/L | 500 | | 96.7 | 80-120 | 4.76 | 20 | |
| Cadmium | 506 | 2.0 | µg/L | 500 | | 101 | 80-120 | 5.78 | 20 | |
| Chromium | 500 | 10 | µg/L | 500 | | 100 | 80-120 | 7.87 | 20 | |
| Lead | 491 | 5.0 | µg/L | 500 | | 98.2 | 80-120 | 6.25 | 20 | |
| Selenium | 522 | 50 | µg/L | 500 | | 104 | 80-120 | 6.90 | 20 | |
| Silver | 503 | 2.0 | µg/L | 500 | | 101 | 80-120 | 6.32 | 20 | |
| Batch B291070 - SW-846 3005A | | | | | | | | | | |
| Blank (B291070-BLK1) Prepared: 09/27/21 Analyzed: 09/28/21 | | | | | | | | | | |
| Calcium Hardness | 0.031 | 1.2 | mg/L | | | | | | | |

39 Spruce Street * East Longmeadow, MA 01028 * FAX 413/525-6405 * TEL. 413/525-2332

QUALITY CONTROL
Metals Analyses (Total) - Quality Control

| Analyte | Result | Reporting Limit | Units | Spike Level | Source Result | %REC | %REC Limits | RPD | RPD Limit | Notes |
|---|--------|-----------------|-----------|-------------|---------------------------------------|------|-------------|-------|-----------|-------|
| Batch B291070 - SW-846 3005A | | | | | | | | | | |
| LCS (B291070-BS1) | | | | | Prepared: 09/27/21 Analyzed: 09/28/21 | | | | | |
| Calcium Hardness | 9.6 | 1.2 | mg/L | 10.0 | | 96.0 | 0-200 | | | |
| LCS Dup (B291070-BSD1) | | | | | Prepared: 09/27/21 Analyzed: 09/28/21 | | | | | |
| Calcium Hardness | 10 | 1.2 | mg/L | 10.0 | | 102 | 0-200 | 5.94 | | |
| Batch B291177 - SW-846 3050B | | | | | | | | | | |
| Blank (B291177-BLK1) | | | | | Prepared: 09/28/21 Analyzed: 09/29/21 | | | | | |
| Arsenic | ND | 3.3 | mg/Kg wet | | | | | | | U |
| Barium | ND | 1.6 | mg/Kg wet | | | | | | | U |
| Cadmium | ND | 0.33 | mg/Kg wet | | | | | | | U |
| Chromium | ND | 0.66 | mg/Kg wet | | | | | | | U |
| Lead | ND | 0.49 | mg/Kg wet | | | | | | | U |
| Selenium | ND | 3.3 | mg/Kg wet | | | | | | | U |
| Silver | ND | 0.33 | mg/Kg wet | | | | | | | U |
| LCS (B291177-BS1) | | | | | Prepared: 09/28/21 Analyzed: 09/29/21 | | | | | |
| Arsenic | 146 | 9.7 | mg/Kg wet | 170 | | 85.7 | 82.9-117.6 | | | |
| Barium | 173 | 4.9 | mg/Kg wet | 183 | | 94.6 | 82.5-117.5 | | | |
| Cadmium | 86.6 | 0.97 | mg/Kg wet | 89.5 | | 96.8 | 82.8-117.3 | | | |
| Chromium | 90.9 | 1.9 | mg/Kg wet | 101 | | 90.0 | 82.1-117.8 | | | |
| Lead | 126 | 1.5 | mg/Kg wet | 140 | | 90.3 | 82.9-117.1 | | | |
| Selenium | 165 | 9.7 | mg/Kg wet | 182 | | 90.4 | 79.7-120.3 | | | |
| Silver | 44.0 | 0.97 | mg/Kg wet | 50.1 | | 87.8 | 80.2-120 | | | |
| LCS Dup (B291177-BSD1) | | | | | Prepared: 09/28/21 Analyzed: 09/29/21 | | | | | |
| Arsenic | 148 | 9.9 | mg/Kg wet | 170 | | 87.3 | 82.9-117.6 | 1.76 | 30 | |
| Barium | 179 | 5.0 | mg/Kg wet | 183 | | 97.6 | 82.5-117.5 | 3.10 | 20 | |
| Cadmium | 84.8 | 0.99 | mg/Kg wet | 89.5 | | 94.7 | 82.8-117.3 | 2.14 | 20 | |
| Chromium | 91.1 | 2.0 | mg/Kg wet | 101 | | 90.2 | 82.1-117.8 | 0.200 | 30 | |
| Lead | 128 | 1.5 | mg/Kg wet | 140 | | 91.4 | 82.9-117.1 | 1.31 | 30 | |
| Selenium | 162 | 9.9 | mg/Kg wet | 182 | | 89.1 | 79.7-120.3 | 1.49 | 30 | |
| Silver | 46.0 | 0.99 | mg/Kg wet | 50.1 | | 91.8 | 80.2-120 | 4.42 | 30 | |
| Reference (B291177-SRM1) MRL Check | | | | | Prepared: 09/28/21 Analyzed: 09/29/21 | | | | | |
| Lead | 0.442 | 0.50 | mg/Kg wet | 0.497 | | 89.0 | 80-120 | | | J |
| Batch B291183 - SW-846 7470A Prep | | | | | | | | | | |
| Blank (B291183-BLK1) | | | | | Prepared & Analyzed: 09/28/21 | | | | | |
| Mercury | ND | 0.00010 | mg/L | | | | | | | U |

39 Spruce Street * East Longmeadow, MA 01028 * FAX 413/525-6405 * TEL. 413/525-2332

QUALITY CONTROL
Metals Analyses (Total) - Quality Control

| Analyte | Result | Reporting Limit | Units | Spike Level | Source Result | %REC | %REC Limits | RPD | RPD Limit | Notes |
|--|---------|--------------------|-------|-------------------------------|------------------|------|----------------|------|--------------|-------|
| Batch B291183 - SW-846 7470A Prep | | | | | | | | | | |
| LCS (B291183-BS1) | | | | Prepared & Analyzed: 09/28/21 | | | | | | |
| Mercury | 0.00385 | 0.00010 | mg/L | 0.00400 | | 96.2 | 80-120 | | | |
| LCS Dup (B291183-BSD1) | | | | Prepared & Analyzed: 09/28/21 | | | | | | |
| Mercury | 0.00415 | 0.00010 | mg/L | 0.00400 | | 104 | 80-120 | 7.54 | 20 | |

39 Spruce Street * East Longmeadow, MA 01028 * FAX 413/525-6405 * TEL. 413/525-2332

QUALITY CONTROL
Metals Analyses (Dissolved) - Quality Control

| Analyte | Result | Reporting Limit | Units | Spike Level | Source Result | %REC | %REC Limits | RPD | RPD Limit | Notes |
|---|-----------|-----------------|-------|---------------------------------------|---------------|------|---------------------------------------|--------|-----------|-------|
| Batch B290978 - SW-846 7470A Dissolved | | | | | | | | | | |
| Blank (B290978-BLK1) | | | | | | | | | | |
| | | | | Prepared: 09/24/21 Analyzed: 09/25/21 | | | | | | |
| Mercury | 0.000061 | 0.00010 | mg/L | | | | | | | B, J |
| LCS (B290978-BS1) | | | | | | | | | | |
| | | | | Prepared: 09/24/21 Analyzed: 09/25/21 | | | | | | |
| Mercury | 0.00425 | 0.00010 | mg/L | 0.00400 | | 106 | 80-120 | | | |
| LCS Dup (B290978-BSD1) | | | | | | | | | | |
| | | | | Prepared: 09/24/21 Analyzed: 09/25/21 | | | | | | |
| Mercury | 0.00410 | 0.00010 | mg/L | 0.00400 | | 103 | 80-120 | 3.40 | 20 | |
| Duplicate (B290978-DUP1) | | | | | | | | | | |
| | | | | Source: 2111172-01 | | | Prepared: 09/24/21 Analyzed: 09/25/21 | | | |
| Mercury | 0.0000585 | 0.00010 | mg/L | | 0.0000658 | | | 11.7 | 20 | B, J |
| Matrix Spike (B290978-MS1) | | | | | | | | | | |
| | | | | Source: 2111172-01 | | | Prepared: 09/24/21 Analyzed: 09/25/21 | | | |
| Mercury | 0.00412 | 0.00010 | mg/L | 0.00400 | 0.0000658 | 101 | 75-125 | | | |
| Batch B291129 - SW-846 3005A Dissolved | | | | | | | | | | |
| Blank (B291129-BLK1) | | | | | | | | | | |
| | | | | Prepared: 09/27/21 Analyzed: 09/28/21 | | | | | | |
| Arsenic | ND | 0.80 | µg/L | | | | | | | |
| Barium | ND | 10 | µg/L | | | | | | | U |
| Cadmium | ND | 0.20 | µg/L | | | | | | | U |
| Chromium | ND | 1.0 | µg/L | | | | | | | U |
| Lead | ND | 0.50 | µg/L | | | | | | | U |
| Selenium | ND | 5.0 | µg/L | | | | | | | U |
| Silver | ND | 0.20 | µg/L | | | | | | | U |
| LCS (B291129-BS1) | | | | | | | | | | |
| | | | | Prepared: 09/27/21 Analyzed: 09/28/21 | | | | | | |
| Arsenic | 514 | 8.0 | µg/L | 500 | | 103 | 80-120 | | | |
| Barium | 516 | 100 | µg/L | 500 | | 103 | 80-120 | | | |
| Cadmium | 505 | 2.0 | µg/L | 500 | | 101 | 80-120 | | | |
| Chromium | 477 | 10 | µg/L | 500 | | 95.5 | 80-120 | | | |
| Lead | 502 | 5.0 | µg/L | 500 | | 100 | 80-120 | | | |
| Selenium | 487 | 50 | µg/L | 500 | | 97.5 | 80-120 | | | |
| Silver | 497 | 2.0 | µg/L | 500 | | 99.3 | 80-120 | | | |
| LCS Dup (B291129-BSD1) | | | | | | | | | | |
| | | | | Prepared: 09/27/21 Analyzed: 09/28/21 | | | | | | |
| Arsenic | 518 | 8.0 | µg/L | 500 | | 104 | 80-120 | 0.681 | 20 | |
| Barium | 521 | 100 | µg/L | 500 | | 104 | 80-120 | 0.955 | 20 | |
| Cadmium | 509 | 2.0 | µg/L | 500 | | 102 | 80-120 | 0.764 | 20 | |
| Chromium | 477 | 10 | µg/L | 500 | | 95.5 | 80-120 | 0.0164 | 20 | |
| Lead | 502 | 5.0 | µg/L | 500 | | 100 | 80-120 | 0.0834 | 20 | |
| Selenium | 509 | 50 | µg/L | 500 | | 102 | 80-120 | 4.35 | 20 | |
| Silver | 500 | 2.0 | µg/L | 500 | | 100 | 80-120 | 0.734 | 20 | |

39 Spruce Street * East Longmeadow, MA 01028 * FAX 413/525-6405 * TEL. 413/525-2332

QUALITY CONTROL
Conventional Chemistry Parameters by EPA/APHA/SW-846 Methods (Total) - Quality Control

| Analyte | Result | Reporting Limit | Units | Spike Level | Source Result | %REC | %REC Limits | RPD | RPD Limit | Notes |
|-------------------------------------|---------|-----------------|-------|--|---------------|----------|-------------|------|-----------|-------------|
| Batch B291136 - SW 846 9060A | | | | | | | | | | |
| Blank (B291136-BLK1) | | | | Prepared & Analyzed: 09/28/21 | | | | | | |
| Total Organic Carbon | ND | 100 | mg/Kg | | | | | | | |
| LCS (B291136-BS1) | | | | Prepared & Analyzed: 09/28/21 | | | | | | |
| Total Organic Carbon | 843 | 100 | mg/Kg | 750 | | 112 | 64.9-118 | | | |
| LCS Dup (B291136-BSD1) | | | | Prepared & Analyzed: 09/28/21 | | | | | | |
| Total Organic Carbon | 766 | 100 | mg/Kg | 750 | | 102 | 64.9-118 | 9.56 | 16.9 | |
| Duplicate (B291136-DUP1) | | | | Source: 2111172-02 Prepared & Analyzed: 09/28/21 | | | | | | |
| Total Organic Carbon | 207000 | 100 | mg/Kg | | 202000 | | | 2.44 | 49.1 | Z-01 |
| Matrix Spike (B291136-MS1) | | | | Source: 2111172-02 Prepared & Analyzed: 09/28/21 | | | | | | |
| Total Organic Carbon | 1290000 | 100 | mg/Kg | 750 | 202000 | 145000 * | 85-115 | | | MS-11, Z-01 |

FLAG/QUALIFIER SUMMARY

| | |
|-------|---|
| * | QC result is outside of established limits. |
| † | Wide recovery limits established for difficult compound. |
| ‡ | Wide RPD limits established for difficult compound. |
| # | Data exceeded client recommended or regulatory level |
| ND | Not Detected |
| RL | Reporting Limit is at the level of quantitation (LOQ) |
| DL | Detection Limit is the lower limit of detection determined by the MDL study |
| MCL | Maximum Contaminant Level |
| | Percent recoveries and relative percent differences (RPDs) are determined by the software using values in the calculation which have not been rounded. |
| | No results have been blank subtracted unless specified in the case narrative section. |
| B | Analyte is found in the associated laboratory blank as well as in the sample. |
| J | Detected but below the Reporting Limit (lowest calibration standard); therefore, result is an estimated concentration (CLP J-Flag). |
| MS-11 | Matrix spike recovery outside of control limits. Possibility of sample matrix effects that lead to a high bias for reported result or non-homogeneous sample aliquots cannot be eliminated. |
| RL-12 | Elevated reporting limit due to matrix interference. |
| S-19 | Surrogate recovery is outside of control limits, matrix interference suspected. Reanalysis yielded similar surrogate non-conformance. |
| U | Analyte included in the analysis, but not detected |
| Z-01 | Results over calibration curve. Results are estimated due to method limitations. |

CERTIFICATIONS
Certified Analyses included in this Report

| Analyte | Certifications |
|--|-----------------------|
| <i>MADEP EPH rev 2.1 in Soil</i> | |
| C9-C18 Aliphatics | CT,NC,ME,NH-P |
| C19-C36 Aliphatics | CT,NC,ME,NH-P |
| Unadjusted C11-C22 Aromatics | CT,NC,ME,NH-P |
| C11-C22 Aromatics | CT,NC,ME,NH-P |
| Acenaphthene | CT,NC,ME,NH-P |
| Acenaphthylene | CT,NC,ME,NH-P |
| Anthracene | CT,NC,ME,NH-P |
| Benzo(a)anthracene | CT,NC,ME,NH-P |
| Benzo(a)pyrene | CT,NC,ME,NH-P |
| Benzo(b)fluoranthene | CT,NC,ME,NH-P |
| Benzo(g,h,i)perylene | CT,NC,ME,NH-P |
| Benzo(k)fluoranthene | CT,NC,ME,NH-P |
| Chrysene | CT,NC,ME,NH-P |
| Dibenz(a,h)anthracene | CT,NC,ME,NH-P |
| Fluoranthene | CT,NC,ME,NH-P |
| Fluorene | CT,NC,ME |
| Indeno(1,2,3-cd)pyrene | CT,NC,ME,NH-P |
| 2-Methylnaphthalene | CT,NC |
| Naphthalene | CT,NC,ME,NH-P |
| Phenanthrene | CT,NC,ME,NH-P |
| Pyrene | CT,NC,ME,NH-P |
| <i>MADEP EPH rev 2.1 in Water</i> | |
| C9-C18 Aliphatics | CT,NC,ME,NH-P |
| C19-C36 Aliphatics | CT,NC,ME,NH-P |
| Unadjusted C11-C22 Aromatics | CT,NC,ME,NH-P |
| C11-C22 Aromatics | CT,NC,ME,NH-P |
| Acenaphthene | CT,NC,ME,NH-P |
| Acenaphthylene | CT,NC,ME,NH-P |
| Anthracene | CT,NC,ME,NH-P |
| Benzo(a)anthracene | CT,NC,ME,NH-P |
| Benzo(a)pyrene | CT,NC,ME,NH-P |
| Benzo(b)fluoranthene | CT,NC,ME,NH-P |
| Benzo(g,h,i)perylene | CT,NC,ME,NH-P |
| Benzo(k)fluoranthene | CT,NC,ME,NH-P |
| Chrysene | CT,NC,ME,NH-P |
| Dibenz(a,h)anthracene | CT,NC,ME,NH-P |
| Fluoranthene | CT,NC,ME,NH-P |
| Fluorene | CT,NC,ME |
| Indeno(1,2,3-cd)pyrene | CT,NC,ME,NH-P |
| 2-Methylnaphthalene | CT,NC |
| Naphthalene | CT,NC,ME,NH-P |
| Phenanthrene | CT,NC,ME,NH-P |
| Pyrene | CT,NC,ME,NH-P |
| <i>SW 846 9060A in Soil</i> | |
| Total Organic Carbon | NY,CT,ME,VA,NH |
| <i>SW-846 6010D in Soil</i> | |

CERTIFICATIONS
Certified Analyses included in this Report

| Analyte | Certifications |
|-------------------------------------|------------------------|
| <i>SW-846 6010D in Soil</i> | |
| Arsenic | CT,NH,NY,ME,VA,NC |
| Barium | CT,NH,NY,ME,VA,NC |
| Cadmium | CT,NH,NY,ME,VA,NC |
| Chromium | CT,NH,NY,ME,VA,NC |
| Lead | CT,NH,NY,AIHA,ME,VA,NC |
| Selenium | CT,NH,NY,ME,VA,NC |
| Silver | CT,NH,NY,ME,VA,NC |
| <i>SW-846 6020B in Water</i> | |
| Arsenic | CT,NH,NY,ME,VA,NC |
| Arsenic | CT,NH,NY,NC,ME,VA |
| Barium | MA,NY,CT,NC,NH,ME,VA |
| Barium | CT,NH,NY,ME,VA,NC |
| Cadmium | CT,NH,NY,NC,ME,VA |
| Cadmium | CT,NH,NY,RI,ME,VA,NC |
| Chromium | CT,NH,NY,ME,VA,NC |
| Chromium | CT,NH,NY,NC,ME,VA |
| Lead | CT,NH,NY,NC,ME,VA |
| Lead | CT,NH,NY,ME,VA,NC |
| Selenium | CT,NH,NY,ME,VA,NC |
| Selenium | CT,NH,NY,NC,ME,VA |
| Silver | CT,NH,NY,ME,VA,NC |
| Silver | CT,NC,NH,NY,ME,VA |
| <i>SW-846 7470A in Water</i> | |
| Mercury | CT,NH,NY,NC,ME,VA |
| Mercury | CT,NH,NY,NC,ME,VA |
| <i>SW-846 7471B in Soil</i> | |
| Mercury | CT,NH,NY,NC,ME,VA |
| <i>SW-846 8270E in Soil</i> | |
| Acenaphthene | CT,NY,NH,ME,NC,VA |
| Acenaphthylene | CT,NY,NH,ME,NC,VA |
| Anthracene | CT,NY,NH,ME,NC,VA |
| Benzo(a)anthracene | CT,NY,NH,ME,NC,VA |
| Benzo(a)pyrene | CT,NY,NH,ME,NC,VA |
| Benzo(b)fluoranthene | CT,NY,NH,ME,NC,VA |
| Benzo(g,h,i)perylene | CT,NY,NH,ME,NC,VA |
| Benzo(k)fluoranthene | CT,NY,NH,ME,NC,VA |
| Chrysene | CT,NY,NH,ME,NC,VA |
| Dibenz(a,h)anthracene | CT,NY,NH,ME,NC,VA |
| Fluoranthene | CT,NY,NH,ME,NC,VA |
| Fluorene | CT,NY,NH,ME,NC,VA |
| Indeno(1,2,3-cd)pyrene | CT,NY,NH,ME,NC,VA |
| 2-Methylnaphthalene | CT,NY,NH,ME,NC,VA |
| Naphthalene | CT,NY,NH,ME,NC,VA |
| Phenanthrene | CT,NY,NH,ME,NC,VA |
| Pyrene | CT,NY,NH,ME,NC,VA |

CERTIFICATIONS

Certified Analyses included in this Report

| Analyte | Certifications |
|------------------------------|-------------------|
| <i>SW-846 8270E in Water</i> | |
| Acenaphthene | CT,NY,NH,ME,NC,VA |
| Acenaphthylene | CT,NY,NH,ME,NC,VA |
| Anthracene | CT,NY,NH,ME,NC,VA |
| Benzo(a)anthracene | CT,NY,NH,ME,NC,VA |
| Benzo(a)pyrene | CT,NY,NH,ME,NC,VA |
| Benzo(b)fluoranthene | CT,NY,NH,ME,NC,VA |
| Benzo(g,h,i)perylene | CT,NY,NH,ME,NC,VA |
| Benzo(k)fluoranthene | CT,NY,NH,ME,NC,VA |
| Chrysene | CT,NY,NH,ME,NC,VA |
| Dibenz(a,h)anthracene | CT,NY,NH,ME,NC,VA |
| Fluoranthene | CT,NY,NH,ME,NC,VA |
| Fluorene | CT,NY,NH,ME,NC,VA |
| Indeno(1,2,3-cd)pyrene | CT,NY,NH,ME,NC,VA |
| 2-Methylnaphthalene | CT,NY,NH,ME,NC,VA |
| Naphthalene | CT,NY,NH,ME,NC,VA |
| Phenanthrene | CT,NY,NH,ME,NC,VA |
| Pyrene | CT,NY,NH,ME,NC,VA |

Con-Test, a Pace Environmental Laboratory, operates under the following certifications and accreditations:

| Code | Description | Number | Expires |
|-------|--|---------------|------------|
| AIHA | AIHA-LAP, LLC - ISO17025:2017 | 100033 | 03/1/2022 |
| MA | Massachusetts DEP | M-MA100 | 06/30/2022 |
| CT | Connecticut Department of Public Health | PH-0165 | 12/31/2022 |
| NY | New York State Department of Health | 10899 NELAP | 04/1/2022 |
| NH-S | New Hampshire Environmental Lab | 2516 NELAP | 02/5/2022 |
| RI | Rhode Island Department of Health | LAO00112 | 12/30/2021 |
| NC | North Carolina Div. of Water Quality | 652 | 12/31/2021 |
| NJ | New Jersey DEP | MA007 NELAP | 06/30/2022 |
| FL | Florida Department of Health | E871027 NELAP | 06/30/2022 |
| VT | Vermont Department of Health Lead Laboratory | LL720741 | 07/30/2022 |
| ME | State of Maine | MA00100 | 06/9/2023 |
| VA | Commonwealth of Virginia | 460217 | 12/14/2021 |
| NH-P | New Hampshire Environmental Lab | 2557 NELAP | 09/6/2022 |
| VT-DW | Vermont Department of Health Drinking Water | VT-255716 | 06/12/2022 |
| NC-DW | North Carolina Department of Health | 25703 | 07/31/2022 |
| PA | Commonwealth of Pennsylvania DEP | 68-05812 | 06/30/2022 |
| MI | Dept. of Env, Great Lakes, and Energy | 9100 | 09/6/2022 |



Phone: 413-525-2332
Fax: 413-525-6405

http://www.pacelabs.com

CHAIN OF CUSTODY RECORD

39 Spruce Street
East Longmeadow, MA 01028

Doc # 381 Rev 5_07/13/2021

Page 1 of 1

211172

Access COC's and Support Requests

Company Name: Wilcox & Barton, Inc.
Address: 18 Commons Dr, Unit 12B, Lardonding
Phone: 1003-369-4190
Project Name: BANFOODS
Project Location: 375 Banfield Road, PortsmoMh
Project Number: BANFOODS
Project Manager: W. Wilcox
Pace Quote Name/Number:
Invoice Recipient:
Sampled By: M. Broussard & P. Penny

| Requested Turnaround Time | | Dispositive/Reference Samples | |
|--|---|--------------------------------------|----------------|
| 7-Day <input type="checkbox"/> | 10-Day <input type="checkbox"/> | <input checked="" type="checkbox"/> | Field Filtered |
| PFAS 10-Day (std) <input type="checkbox"/> | Due Date: <u>5-day</u> | <input type="checkbox"/> | Lab to Filter |
| Rush-Approval Required | | Orthophosphate Samples | |
| 1-Day <input type="checkbox"/> | 3-Day <input type="checkbox"/> | <input type="checkbox"/> | Field Filtered |
| 2-Day <input type="checkbox"/> | 4-Day <input type="checkbox"/> | <input type="checkbox"/> | Lab to Filter |
| Data Delivery | | | |
| Format: PDF <input checked="" type="checkbox"/> | EXCEL <input checked="" type="checkbox"/> | PCB ONLY | |
| Other: | | SOXHLET <input type="checkbox"/> | |
| CLP Like Data Pkg Required: <input type="checkbox"/> | | NON SOXHLET <input type="checkbox"/> | |
| Email To: <u>mbroussard@wilcoxandbarton.com</u> | | | |
| Fax To #: | | | |

| ANALYSIS REQUESTED | | | | | | | | | | | |
|-------------------------------------|-------------------------------------|-------------------------------------|-------------------------------------|-------------------------------------|-------------------------------------|-------------------------------------|-------------------------------------|-------------------------------------|-------------------------------------|-------------------------------------|-------------------------------------|
| <input checked="" type="checkbox"/> | <input checked="" type="checkbox"/> | <input checked="" type="checkbox"/> | <input checked="" type="checkbox"/> | <input checked="" type="checkbox"/> | <input checked="" type="checkbox"/> | <input checked="" type="checkbox"/> | <input checked="" type="checkbox"/> | <input checked="" type="checkbox"/> | <input checked="" type="checkbox"/> | <input checked="" type="checkbox"/> | <input checked="" type="checkbox"/> |
| Total RCPA - 8 Metals | Dissolved RCPA - 8 Metals | CaCO3 Hardness | PAHS | TOC FAH | EPAH | PAHS w/ SIM | RCPA - 8 Metals | Grain Size | | | |

² Preservation Code

Courier Use Only

Total Number Of:

VIALS _____

GLASS _____

PLASTIC _____

BACTERIA _____

ENCORE _____

Glassware in the fridge? Y / N

Glassware in freezer? Y / N

Prepackaged Cooler? Y / N

*Pace Analytical is not responsible for missing samples from prepacked coolers

| Pace Work Order# | Client Sample ID / Description | Beginning Date/Time | Ending Date/Time | COMP/GRAB | Matrix Code | Conc Code | VIALS | GLASS | PLASTIC | BACTERIA | ENCORE |
|------------------|--------------------------------|---------------------|------------------|-----------|-------------|-----------|-------|-------|---------|----------|--------|
| 1 | SW-201 | 9/22/21 | 0915 | GRAB | GW | V | | 2 | 2 | | |
| 2 | SD-201 | | 0915 | | O | | | 2 | 1 | | |
| 3 | SD-202 | | 1005 | | O | | | 2 | 1 | | |
| 4 | SW-203 | | 1130 | | GW | | | 2 | 2 | | |
| 5 | SD-203 | | 1130 | | O | | | 2 | 1 | | |
| 6 | SD-204 | | 11:05 | | O | | | 2 | 1 | | |
| 7 | SD-205 | | 1320 | | O | | | 2 | 1 | | |
| 8 | SD-206 | | 1330 | | O | | | 2 | 1 | | |
| 9 | SD-207 | | 14:35 | | O | | | 2 | 1 | | |

¹ Matrix Codes:
GW = Ground Water
WW = Waste Water
DW = Drinking Water
A = Air
S = Soil
SL = Sludge
SOL = Solid
O = Other (please define)
Sediment

² Preservation Codes:
I = Iced
H = HCL
M = Methanol
N = Nitric Acid
S = Sulfuric Acid
B = Sodium Bisulfate
X = Sodium Hydroxide
T = Sodium Thiosulfate
O = Other (please define)

Relinquished by: (signature) [Signature] Date/Time: 9/22/21 15:20

Received by: (signature) [Signature] Date/Time: 9/22/21 15:20

Relinquished by: (signature) [Signature] Date/Time: 9/22/21 14:20

Received by: (signature) [Signature] Date/Time: 9/22/21 14:20

Relinquished by: (signature) [Signature] Date/Time: 9/22/21 14:20

Received by: (signature) [Signature] Date/Time: 9/22/21 14:20

Relinquished by: (signature) [Signature] Date/Time: 9/22/21 14:20

Received by: (signature) [Signature] Date/Time: 9/22/21 14:20

Client Comments: dis. metals & PAH samples field filtered

Detection Limit Requirements

MA

Special Requirements

MA MCP Required

MCP Certification Form Required

CT RCP Required

RCP Certification Form Required

MA State DW Required

Others: WGLW, NQA SQUIRCS PWSID # _____

Project Entity

Government Municipality MWRA WRTA

Federal 21 J School

City Brownfield MBTA

Other Chromatogram
 AIHA-LAP, LLC

Please use the following codes to indicate possible sample concentration within the Conc Code column above:
H - High; M - Medium; L - Low; C - Clean; U - Unknown

Comments:

Disclaimer: Pace Analytical is not responsible for any omitted information on the Chain of Custody. The Chain of Custody is a legal document that must be complete and accurate and is used to determine what analyses the laboratory will perform. Any missing information is not the laboratory's responsibility. Pace Analytical values your partnership on each project and will try to assist with missing information, but will not be held accountable.

I Have Not Confirmed Sample Container Numbers With Lab Staff Before Relinquishing Over Samples _____



con-test
ANALYTICAL LABORATORY

Doc# 277 Rev 5 2017

Login Sample Receipt Checklist - (Rejection Criteria Listing - Using Acceptance Policy) Any False Statement will be brought to the attention of the Client - State True or False

Client WFB
 Received By [Signature] Date 9/22/12 Time 1420
 How were the samples received? In Cooler T No Cooler _____ On Ice T No Ice _____
 Direct from Sampling _____ Ambient _____ Melted Ice _____
 Were samples within Temperature? 2-6°C T By Gun # 3 Actual Temp -3.4
 By Blank # _____ Actual Temp _____
 Was Custody Seal Intact? n/a Were Samples Tampered with? n/a
 Was COC Relinquished? T Does Chain Agree With Samples? T
 Are there broken/leaking/loose caps on any samples? F
 Is COC in ink/ Legible? T Were samples received within holding time? T
 Did COC include all pertinent Information? Client T Analysis T Sampler Name T
 Project T ID's T Collection Dates/Times T
 Are Sample labels filled out and legible? T
 Are there Lab to Filters? F Who was notified? _____
 Are there Rushes? F Who was notified? _____
 Are there Short Holds? F Who was notified? _____
 Is there enough Volume? T
 Is there Headspace where applicable? n/a MS/MSD? F
 Proper Media/Containers Used? T Is splitting samples required? F
 Were trip blanks received? F On COC? F
 Do all samples have the proper pH? Acid n/a Base n/a

| Vials | # | Containers: | # | # | # | # |
|--------------|---|--------------|---|-----------------|---|---------------------------|
| Unp- | | 1 Liter Amb. | 4 | 1 Liter Plastic | | 16 oz Amb. |
| HCL- | | 500 mL Amb. | | 500 mL Plastic | | 8oz Amb /Clear |
| Meoh- | | 250 mL Amb. | | 250 mL Plastic | 4 | 4oz Amb /Clear |
| Bisulfate- | | Flashpoint | | Col./Bacteria | | 2oz Amb/Clear |
| DI- | | Other Glass | | Other Plastic | | Encore |
| Thiosulfate- | | SOC Kit | | Plastic Bag | 2 | Frozen: |
| Sulfuric- | | Perchlorate | | Ziplock | | |

Unused Media

| Vials | # | Containers: | # | # | # | # |
|--------------|---|---------------|---|-----------------|---|---------------|
| Unp- | | 1 Liter Amb. | | 1 Liter Plastic | | 16 oz Amb. |
| HCL- | | 500 mL Amb. | | 500 mL Plastic | | 8oz Amb/Clear |
| Meoh- | | 250 mL Amb. | | 250 mL Plastic | | 4oz Amb/Clear |
| Bisulfate- | | Col./Bacteria | | Flashpoint | | 2oz Amb/Clear |
| DI- | | Other Plastic | | Other Glass | | Encore |
| Thiosulfate- | | SOC Kit | | Plastic Bag | | Frozen: |
| Sulfuric- | | Perchlorate | | Ziplock | | |

Comments:

Plastic bag w/ sample SD-201 very watery.

October 12, 2021

William Wilcox
Wilcox & Barton
1115 Route 100B, Suite 200
Moretown, VT 05660

Project Location: 375 Banfield Rd, Portsmouth, NH
Client Job Number:
Project Number: BANF0005
Laboratory Work Order Number: 2111325

Enclosed are results of analyses for samples as received by the laboratory on September 23, 2021. If you have any questions concerning this report, please feel free to contact me.

Sincerely,



Scott C. Basal
Project Manager

Table of Contents

| | |
|---|----|
| Sample Summary | 4 |
| Case Narrative | 7 |
| Sample Results | 10 |
| 21I1325-01 | 10 |
| 21I1325-02 | 15 |
| 21I1325-03 | 20 |
| 21I1325-04 | 25 |
| 21I1325-05 | 30 |
| 21I1325-06 | 35 |
| 21I1325-07 | 40 |
| 21I1325-08 | 45 |
| 21I1325-09 | 50 |
| 21I1325-10 | 55 |
| 21I1325-11 | 58 |
| 21I1325-12 | 61 |
| 21I1325-13 | 66 |
| Sample Preparation Information | 71 |
| QC Data | 75 |
| Semivolatile Organic Compounds by GC/MS | 75 |
| B291007 | 75 |
| B291210 | 76 |
| B291325 | 78 |
| Petroleum Hydrocarbons Analyses - EPH | 80 |
| B290945 | 80 |
| B291420 | 82 |

Table of Contents (continued)

| | |
|--|----|
| Metals Analyses (Total) | 85 |
| B291002 | 85 |
| B291178 | 85 |
| B291179 | 86 |
| B291185 | 87 |
| B291270 | 87 |
| Metals Analyses (Dissolved) | 88 |
| B290978 | 88 |
| B291129 | 88 |
| B291316 | 88 |
| Conventional Chemistry Parameters by EPA/APHA/SW-846 Methods (Total) | 90 |
| B290929 | 90 |
| B290966 | 90 |
| B291009 | 90 |
| B291142 | 90 |
| B291244 | 91 |
| Conventional Chemistry Parameters by EPA/APHA/SW-846 Methods (Dissolved) | 92 |
| B290928 | 92 |
| Flag/Qualifier Summary | 93 |
| Certifications | 94 |
| Chain of Custody/Sample Receipt | 98 |

39 Spruce Street * East Longmeadow, MA 01028 * FAX 413/525-6405 * TEL. 413/525-2332

 Wilcox & Barton
 1115 Route 100B, Suite 200
 Moretown, VT 05660
 ATTN: William Wilcox

REPORT DATE: 10/12/2021

PURCHASE ORDER NUMBER:

PROJECT NUMBER: BANF0005

ANALYTICAL SUMMARY

WORK ORDER NUMBER: 2111325

The results of analyses performed on the following samples submitted to CON-TEST, a Pace Analytical Laboratory, are found in this report.

PROJECT LOCATION: 375 Banfield Rd, Portsmouth, NH

| FIELD SAMPLE # | LAB ID: | MATRIX | SAMPLE DESCRIPTION | TEST | SUB LAB |
|----------------|------------|----------|--------------------|--|----------------------------|
| SD-208 | 2111325-01 | Sediment | | MADEP EPH rev 2.1 SM 2540G SM D 422-63 SW 846 9060A SW-846 6010D SW-846 7471B SW-846 8270E | GAI-LAP-20-1996/AASH TO |
| SD-209 | 2111325-02 | Sediment | | MADEP EPH rev 2.1 SM 2540G SM D 422-63 SW 846 9060A SW-846 6010D SW-846 7471B SW-846 8270E | GAI-LAP-20-1996/AASH TO |
| SD-210 | 2111325-03 | Sediment | | MADEP EPH rev 2.1 SM 2540G SM D 422-63 SW 846 9060A SW-846 6010D SW-846 7471B SW-846 8270E | GAI-LAP-20-1996/AASH TO |
| SD-211 | 2111325-04 | Sediment | | MADEP EPH rev 2.1 SM 2540G SM D 422-63 SW 846 9060A SW-846 6010D SW-846 7471B SW-846 8270E | GAI-LAP-20-1996/AASH TO |
| SD-212 | 2111325-05 | Sediment | | MADEP EPH rev 2.1 SM 2540G SM D 422-63 SW 846 9060A SW-846 6010D SW-846 7471B SW-846 8270E | GAI-LAP-20-1996/AASH TO |

39 Spruce Street * East Longmeadow, MA 01028 * FAX 413/525-6405 * TEL. 413/525-2332

 Wilcox & Barton
 1115 Route 100B, Suite 200
 Moretown, VT 05660
 ATTN: William Wilcox

REPORT DATE: 10/12/2021

PURCHASE ORDER NUMBER:

PROJECT NUMBER: BANF0005

ANALYTICAL SUMMARY

WORK ORDER NUMBER: 2111325

The results of analyses performed on the following samples submitted to CON-TEST, a Pace Analytical Laboratory, are found in this report.

PROJECT LOCATION: 375 Banfield Rd, Portsmouth, NH

| FIELD SAMPLE # | LAB ID: | MATRIX | SAMPLE DESCRIPTION | TEST | SUB LAB |
|----------------|------------|---------------|--------------------|--|----------------------------|
| SD-213 | 2111325-06 | Sediment | | MADEP EPH rev 2.1 SM 2540G SM D 422-63 SW 846 9060A SW-846 6010D SW-846 7471B SW-846 8270E | GAI-LAP-20-1996/AASH TO |
| SD-214 | 2111325-07 | Sediment | | MADEP EPH rev 2.1 SM 2540G SM D 422-63 SW 846 9060A SW-846 6010D SW-846 7471B SW-846 8270E | GAI-LAP-20-1996/AASH TO |
| SD-215 | 2111325-08 | Sediment | | MADEP EPH rev 2.1 SM 2540G SM D 422-63 SW 846 9060A SW-846 6010D SW-846 7471B SW-846 8270E | GAI-LAP-20-1996/AASH TO |
| SD-217 | 2111325-09 | Sediment | | MADEP EPH rev 2.1 SM 2540G SM D 422-63 SW 846 9060A SW-846 6010D SW-846 7471B SW-846 8270E | GAI-LAP-20-1996/AASH TO |
| SW-208 | 2111325-10 | Surface Water | | EPA 200.7 SW-846 6020B SW-846 7470A SW-846 8270E | |
| SW-210 | 2111325-11 | Surface Water | | EPA 200.7 SW-846 6020B SW-846 7470A SW-846 8270E | |

39 Spruce Street * East Longmeadow, MA 01028 * FAX 413/525-6405 * TEL. 413/525-2332

Wilcox & Barton
 1115 Route 100B, Suite 200
 Moretown, VT 05660
 ATTN: William Wilcox

REPORT DATE: 10/12/2021

PURCHASE ORDER NUMBER:

PROJECT NUMBER: BANF0005

ANALYTICAL SUMMARY

WORK ORDER NUMBER: 2111325

The results of analyses performed on the following samples submitted to CON-TEST, a Pace Analytical Laboratory, are found in this report.

PROJECT LOCATION: 375 Banfield Rd, Portsmouth, NH

| FIELD SAMPLE # | LAB ID: | MATRIX | SAMPLE DESCRIPTION | TEST | SUB LAB |
|----------------|------------|---------------|--------------------|--|---------|
| SW-211 | 2111325-12 | Surface Water | | EPA 200.7 EPA 300.0 SM21-23 2540C SM21-23 2540D SW-846 6010D SW-846 6020B SW-846 7470A SW-846 8270E | |
| SW-212 | 2111325-13 | Surface Water | | EPA 200.7 EPA 300.0 SM21-23 2540C SM21-23 2540D SW-846 6010D SW-846 6020B SW-846 7470A SW-846 8270E | |

CASE NARRATIVE SUMMARY

All reported results are within defined laboratory quality control objectives unless listed below or otherwise qualified in this report.

For method 8270E, only PAHs were requested and reported.

39 Spruce Street * East Longmeadow, MA 01028 * FAX 413/525-6405 * TEL. 413/525-2332

MADEP EPH rev 2.1**Qualifications:****MS-22**

Either matrix spike or MS duplicate is outside of control limits, but the other is within limits. RPD between the two MS/MSD results is within method specified criteria.

Analyte & Samples(s) Qualified:**Naphthalene**

B290945-MSD1

R-05

Laboratory fortified blank duplicate RPD is outside of control limits. Reduced precision is anticipated for any reported value for this compound.

Analyte & Samples(s) Qualified:**Acenaphthene**

2111325-01[SD-208], 2111325-02[SD-209], B290945-BLK1, B290945-BS1, B290945-BSD1, B290945-MS1, B290945-MSD1

Acenaphthylene

2111325-01[SD-208], 2111325-02[SD-209], B290945-BLK1, B290945-BS1, B290945-BSD1, B290945-MS1, B290945-MSD1

S-26

Surrogate outside of control limits.

Analyte & Samples(s) Qualified:**2-Bromonaphthalene**

B290945-MS1

2-Fluorobiphenyl

B290945-MS1

SM 2540G**Qualifications:****R-02**

Duplicate RPD is outside of control limits. Outlier can be attributed to sample non-homogeneity encountered during sample prep.

Analyte & Samples(s) Qualified:**% Solids**

2111325-05[SD-212], 2111325-09[SD-217], B291142-DUP3, B291142-DUP7

SW 846 9060A**Qualifications:****MS-11**

Matrix spike recovery outside of control limits. Possibility of sample matrix effects that lead to a high bias for reported result or non-homogeneous sample aliquots cannot be eliminated.

Analyte & Samples(s) Qualified:**Total Organic Carbon**

2111325-04[SD-211], B291244-MS1

Z-01

Results over calibration curve. Results are estimated due to method limitations.

Analyte & Samples(s) Qualified:**Total Organic Carbon**

2111325-01[SD-208], 2111325-02[SD-209], 2111325-06[SD-213], 2111325-07[SD-214], 2111325-08[SD-215], 2111325-09[SD-217]

SW-846 7470A**Qualifications:****B**

Analyte is found in the associated laboratory blank as well as in the sample.

Analyte & Samples(s) Qualified:**Mercury**

2111325-10[SW-208], 2111325-11[SW-210], 2111325-12[SW-211], 2111325-13[SW-212], B290978-BLK1

SW-846 7471B**Qualifications:**

R-02

Duplicate RPD is outside of control limits. Outlier can be attributed to sample non-homogeneity encountered during sample prep.

Analyte & Samples(s) Qualified:

Mercury

2111325-08[SD-215], B291002-DUP1

SW-846 8270E

Qualifications:

RL-12

Elevated reporting limit due to matrix interference.

Analyte & Samples(s) Qualified:

2111325-02[SD-209], 2111325-03[SD-210], 2111325-04[SD-211], 2111325-05[SD-212], 2111325-06[SD-213]

V-06

Continuing calibration verification (CCV) did not meet method specifications and was biased on the high side for this compound.

Analyte & Samples(s) Qualified:

Bis(2-ethylhexyl)phthalate (SIM)

S063774-CCV1

The results of analyses reported only relate to samples submitted to Con-Test, a Pace Analytical Laboratory, for testing.

I certify that the analyses listed above, unless specifically listed as subcontracted, if any, were performed under my direction according to the approved methodologies listed in this document, and that based upon my inquiry of those individuals immediately responsible for obtaining the information, the material contained in this report is, to the best of my knowledge and belief, accurate and complete.



Lisa A. Worthington
Technical Representative

39 Spruce Street * East Longmeadow, MA 01028 * FAX 413/525-6405 * TEL. 413/525-2332

Project Location: 375 Banfield Rd, Portsmouth, NH

Sample Description:

Work Order: 21I1325

Date Received: 9/23/2021

Field Sample #: SD-208

Sampled: 9/23/2021 09:00

Sample ID: 21I1325-01

Sample Matrix: Sediment

Semivolatile Organic Compounds by GC/MS

| Analyte | Results | RL | DL | Units | Dilution | Flag/Qual | Method | Date Prepared | Date/Time Analyzed | Analyst |
|------------------------|---------|------------|-----------------|-----------|----------|-----------|--------------|---------------|--------------------|---------|
| Acenaphthene | ND | 0.21 | 0.16 | mg/Kg dry | 1 | U | SW-846 8270E | 9/25/21 | 9/29/21 11:57 | BGL |
| Acenaphthylene | ND | 0.21 | 0.16 | mg/Kg dry | 1 | U | SW-846 8270E | 9/25/21 | 9/29/21 11:57 | BGL |
| Anthracene | 0.22 | 0.21 | 0.17 | mg/Kg dry | 1 | | SW-846 8270E | 9/25/21 | 9/29/21 11:57 | BGL |
| Benzo(a)anthracene | 0.71 | 0.21 | 0.14 | mg/Kg dry | 1 | | SW-846 8270E | 9/25/21 | 9/29/21 11:57 | BGL |
| Benzo(a)pyrene | 0.69 | 0.21 | 0.16 | mg/Kg dry | 1 | | SW-846 8270E | 9/25/21 | 9/29/21 11:57 | BGL |
| Benzo(b)fluoranthene | 0.81 | 0.21 | 0.16 | mg/Kg dry | 1 | | SW-846 8270E | 9/25/21 | 9/29/21 11:57 | BGL |
| Benzo(g,h,i)perylene | 0.37 | 0.22 | 0.22 | mg/Kg dry | 1 | | SW-846 8270E | 9/25/21 | 9/29/21 11:57 | BGL |
| Benzo(k)fluoranthene | 0.35 | 0.21 | 0.14 | mg/Kg dry | 1 | | SW-846 8270E | 9/25/21 | 9/29/21 11:57 | BGL |
| Chrysene | 0.66 | 0.21 | 0.15 | mg/Kg dry | 1 | | SW-846 8270E | 9/25/21 | 9/29/21 11:57 | BGL |
| Dibenz(a,h)anthracene | ND | 0.21 | 0.21 | mg/Kg dry | 1 | U | SW-846 8270E | 9/25/21 | 9/29/21 11:57 | BGL |
| Fluoranthene | 1.4 | 0.21 | 0.17 | mg/Kg dry | 1 | | SW-846 8270E | 9/25/21 | 9/29/21 11:57 | BGL |
| Fluorene | ND | 0.21 | 0.18 | mg/Kg dry | 1 | U | SW-846 8270E | 9/25/21 | 9/29/21 11:57 | BGL |
| Indeno(1,2,3-cd)pyrene | 0.42 | 0.24 | 0.24 | mg/Kg dry | 1 | | SW-846 8270E | 9/25/21 | 9/29/21 11:57 | BGL |
| 2-Methylnaphthalene | ND | 0.21 | 0.16 | mg/Kg dry | 1 | U | SW-846 8270E | 9/25/21 | 9/29/21 11:57 | BGL |
| Naphthalene | ND | 0.21 | 0.14 | mg/Kg dry | 1 | U | SW-846 8270E | 9/25/21 | 9/29/21 11:57 | BGL |
| Phenanthrene | 1.0 | 0.21 | 0.16 | mg/Kg dry | 1 | | SW-846 8270E | 9/25/21 | 9/29/21 11:57 | BGL |
| Pyrene | 1.4 | 0.21 | 0.17 | mg/Kg dry | 1 | | SW-846 8270E | 9/25/21 | 9/29/21 11:57 | BGL |
| Surrogates | | % Recovery | Recovery Limits | | | Flag/Qual | | | | |
| Nitrobenzene-d5 | | 76.7 | 30-130 | | | | | | 9/29/21 11:57 | |
| 2-Fluorobiphenyl | | 86.6 | 30-130 | | | | | | 9/29/21 11:57 | |
| p-Terphenyl-d14 | | 86.4 | 30-130 | | | | | | 9/29/21 11:57 | |

39 Spruce Street * East Longmeadow, MA 01028 * FAX 413/525-6405 * TEL. 413/525-2332

Project Location: 375 Banfield Rd, Portsmouth, NH

Sample Description:

Work Order: 2111325

Date Received: 9/23/2021

Field Sample #: SD-208

Sampled: 9/23/2021 09:00

Sample ID: 2111325-01

Sample Matrix: Sediment

Petroleum Hydrocarbons Analyses - EPH

| Analyte | Results | RL | DL | Units | Dilution | Flag/Qual | Method | Date Prepared | Date/Time Analyzed | Analyst |
|------------------------------|---------|------------|-----------------|-----------|----------|-----------|-------------------|---------------|--------------------|---------|
| C9-C18 Aliphatics | ND | 31 | 31 | mg/Kg dry | 1 | U | MADEP EPH rev 2.1 | 9/24/21 | 9/29/21 3:54 | PJG |
| C19-C36 Aliphatics | 68 | 31 | 31 | mg/Kg dry | 1 | | MADEP EPH rev 2.1 | 9/24/21 | 9/29/21 3:54 | PJG |
| Unadjusted C11-C22 Aromatics | 150 | 31 | 31 | mg/Kg dry | 1 | | MADEP EPH rev 2.1 | 9/24/21 | 9/29/21 3:54 | PJG |
| C11-C22 Aromatics | 130 | 31 | 31 | mg/Kg dry | 1 | | MADEP EPH rev 2.1 | 9/24/21 | 9/29/21 3:54 | PJG |
| Acenaphthene | ND | 0.31 | 0.13 | mg/Kg dry | 1 | R-05, U | MADEP EPH rev 2.1 | 9/24/21 | 9/29/21 3:54 | PJG |
| Acenaphthylene | ND | 0.31 | 0.11 | mg/Kg dry | 1 | R-05, U | MADEP EPH rev 2.1 | 9/24/21 | 9/29/21 3:54 | PJG |
| Anthracene | 0.42 | 0.31 | 0.13 | mg/Kg dry | 1 | | MADEP EPH rev 2.1 | 9/24/21 | 9/29/21 3:54 | PJG |
| Benzo(a)anthracene | 1.2 | 0.31 | 0.11 | mg/Kg dry | 1 | | MADEP EPH rev 2.1 | 9/24/21 | 9/29/21 3:54 | PJG |
| Benzo(a)pyrene | 1.2 | 0.31 | 0.10 | mg/Kg dry | 1 | | MADEP EPH rev 2.1 | 9/24/21 | 9/29/21 3:54 | PJG |
| Benzo(b)fluoranthene | 1.3 | 0.31 | 0.12 | mg/Kg dry | 1 | | MADEP EPH rev 2.1 | 9/24/21 | 9/29/21 3:54 | PJG |
| Benzo(g,h,i)perylene | 0.88 | 0.31 | 0.13 | mg/Kg dry | 1 | | MADEP EPH rev 2.1 | 9/24/21 | 9/29/21 3:54 | PJG |
| Benzo(k)fluoranthene | 0.47 | 0.31 | 0.16 | mg/Kg dry | 1 | | MADEP EPH rev 2.1 | 9/24/21 | 9/29/21 3:54 | PJG |
| Chrysene | 1.3 | 0.31 | 0.13 | mg/Kg dry | 1 | | MADEP EPH rev 2.1 | 9/24/21 | 9/29/21 3:54 | PJG |
| Dibenz(a,h)anthracene | ND | 0.31 | 0.13 | mg/Kg dry | 1 | U | MADEP EPH rev 2.1 | 9/24/21 | 9/29/21 3:54 | PJG |
| Fluoranthene | 2.5 | 0.31 | 0.13 | mg/Kg dry | 1 | | MADEP EPH rev 2.1 | 9/24/21 | 9/29/21 3:54 | PJG |
| Fluorene | ND | 0.31 | 0.13 | mg/Kg dry | 1 | U | MADEP EPH rev 2.1 | 9/24/21 | 9/29/21 3:54 | PJG |
| Indeno(1,2,3-cd)pyrene | 0.56 | 0.31 | 0.13 | mg/Kg dry | 1 | | MADEP EPH rev 2.1 | 9/24/21 | 9/29/21 3:54 | PJG |
| 2-Methylnaphthalene | ND | 0.31 | 0.12 | mg/Kg dry | 1 | U | MADEP EPH rev 2.1 | 9/24/21 | 9/29/21 3:54 | PJG |
| Naphthalene | ND | 0.31 | 0.078 | mg/Kg dry | 1 | U | MADEP EPH rev 2.1 | 9/24/21 | 9/29/21 3:54 | PJG |
| Phenanthrene | 2.4 | 0.31 | 0.15 | mg/Kg dry | 1 | | MADEP EPH rev 2.1 | 9/24/21 | 9/29/21 3:54 | PJG |
| Pyrene | 2.7 | 0.31 | 0.13 | mg/Kg dry | 1 | | MADEP EPH rev 2.1 | 9/24/21 | 9/29/21 3:54 | PJG |
| Surrogates | | % Recovery | Recovery Limits | | | Flag/Qual | | | | |
| Chlorooctadecane (COD) | | 59.8 | 40-140 | | | | | 9/29/21 | 3:54 | |
| o-Terphenyl (OTP) | | 57.1 | 40-140 | | | | | 9/29/21 | 3:54 | |
| 2-Bromonaphthalene | | 75.8 | 40-140 | | | | | 9/29/21 | 3:54 | |
| 2-Fluorobiphenyl | | 79.6 | 40-140 | | | | | 9/29/21 | 3:54 | |

39 Spruce Street * East Longmeadow, MA 01028 * FAX 413/525-6405 * TEL. 413/525-2332

Project Location: 375 Banfield Rd, Portsmouth, NH

Sample Description:

Work Order: 2111325

Date Received: 9/23/2021

Field Sample #: SD-208

Sampled: 9/23/2021 09:00

Sample ID: 2111325-01

Sample Matrix: Sediment

Metals Analyses (Total)

| Analyte | Results | RL | DL | Units | Dilution | Flag/Qual | Method | Date Prepared | Date/Time Analyzed | Analyst |
|----------|---------|-------|-------|-----------|----------|-----------|--------------|---------------|--------------------|---------|
| Arsenic | 5.2 | 10 | 3.7 | mg/Kg dry | 1 | J | SW-846 6010D | 9/29/21 | 9/30/21 12:38 | QNW |
| Barium | 98 | 5.0 | 1.9 | mg/Kg dry | 1 | | SW-846 6010D | 9/29/21 | 9/30/21 12:38 | QNW |
| Cadmium | 0.91 | 1.0 | 0.51 | mg/Kg dry | 1 | J | SW-846 6010D | 9/29/21 | 9/30/21 12:38 | QNW |
| Chromium | 32 | 2.0 | 1.1 | mg/Kg dry | 1 | | SW-846 6010D | 9/29/21 | 9/30/21 12:38 | QNW |
| Lead | 660 | 1.5 | 0.73 | mg/Kg dry | 1 | | SW-846 6010D | 9/29/21 | 9/30/21 12:38 | QNW |
| Mercury | 0.13 | 0.085 | 0.029 | mg/Kg dry | 1 | | SW-846 7471B | 9/25/21 | 9/27/21 14:30 | DRL |
| Selenium | ND | 10 | 3.6 | mg/Kg dry | 1 | U | SW-846 6010D | 9/29/21 | 9/30/21 12:38 | QNW |
| Silver | ND | 1.0 | 0.46 | mg/Kg dry | 1 | U | SW-846 6010D | 9/29/21 | 9/30/21 12:38 | QNW |

39 Spruce Street * East Longmeadow, MA 01028 * FAX 413/525-6405 * TEL. 413/525-2332

Project Location: 375 Banfield Rd, Portsmouth, NH

Sample Description:

Work Order: 2111325

Date Received: 9/23/2021

Field Sample #: SD-208

Sampled: 9/23/2021 09:00

Sample ID: 2111325-01

Sample Matrix: Sediment

Conventional Chemistry Parameters by EPA/APHA/SW-846 Methods (Total)

| Analyte | Results | RL | DL | Units | Dilution | Flag/Qual | Method | Date Prepared | Date/Time Analyzed | Analyst |
|----------------------|---------|-----|----|-------|----------|-----------|--------------|---------------|--------------------|---------|
| % Solids | 32.7 | | | % Wt | 1 | | SM 2540G | 9/28/21 | 9/29/21 8:45 | CV |
| Total Organic Carbon | 220000 | 100 | | mg/Kg | 1 | Z-01 | SW 846 9060A | 9/29/21 | 9/29/21 16:36 | DJM |

39 Spruce Street * East Longmeadow, MA 01028 * FAX 413/525-6405 * TEL. 413/525-2332

Project Location: 375 Banfield Rd, Portsmouth, NH

Sample Description:

Work Order: 2111325

Date Received: 9/23/2021

Field Sample #: SD-208

Sampled: 9/23/2021 09:00

Sample ID: 2111325-01

Sample Matrix: Sediment

Conventional Chemistry Parameters by EPA/PHA/SW-846 Methods (Total)

| Analyte | Results | RL | DL | Units | Dilution | Flag/Qual | Method | Date Prepared | Date/Time Analyzed | Analyst |
|-----------------------------------|--------------|----|----|-------|----------|-----------|-------------|---------------|--------------------|---------|
| See Attached Subcontracted Report | see attached | | | % | 1 | | SM D 422-63 | | 10/12/21 0:00 | GEOTE |

39 Spruce Street * East Longmeadow, MA 01028 * FAX 413/525-6405 * TEL. 413/525-2332

Project Location: 375 Banfield Rd, Portsmouth, NH

Sample Description:

Work Order: 2111325

Date Received: 9/23/2021

Field Sample #: SD-209

Sampled: 9/23/2021 09:10

Sample ID: 2111325-02

Sample Matrix: Sediment

Sample Flags: RL-12

Semivolatile Organic Compounds by GC/MS

| Analyte | Results | RL | DL | Units | Dilution | Flag/Qual | Method | Date Prepared | Date/Time Analyzed | Analyst |
|------------------------------|---------|------------|-----------------|-----------|----------|-----------|--------------|---------------|--------------------|---------|
| Acenaphthene (SIM) | ND | 0.13 | 0.0060 | mg/Kg dry | 4 | U | SW-846 8270E | 9/25/21 | 9/29/21 9:27 | IMR |
| Acenaphthylene (SIM) | ND | 0.13 | 0.0075 | mg/Kg dry | 4 | U | SW-846 8270E | 9/25/21 | 9/29/21 9:27 | IMR |
| Anthracene (SIM) | 0.011 | 0.10 | 0.0060 | mg/Kg dry | 4 | J | SW-846 8270E | 9/25/21 | 9/29/21 9:27 | IMR |
| Benzo(a)anthracene (SIM) | 0.042 | 0.025 | 0.014 | mg/Kg dry | 4 | | SW-846 8270E | 9/25/21 | 9/29/21 9:27 | IMR |
| Benzo(a)pyrene (SIM) | 0.044 | 0.025 | 0.0075 | mg/Kg dry | 4 | | SW-846 8270E | 9/25/21 | 9/29/21 9:27 | IMR |
| Benzo(b)fluoranthene (SIM) | 0.067 | 0.025 | 0.012 | mg/Kg dry | 4 | | SW-846 8270E | 9/25/21 | 9/29/21 9:27 | IMR |
| Benzo(g,h,i)perylene (SIM) | 0.033 | 0.25 | 0.0090 | mg/Kg dry | 4 | J | SW-846 8270E | 9/25/21 | 9/29/21 9:27 | IMR |
| Benzo(k)fluoranthene (SIM) | 0.021 | 0.10 | 0.0060 | mg/Kg dry | 4 | J | SW-846 8270E | 9/25/21 | 9/29/21 9:27 | IMR |
| Chrysene (SIM) | 0.057 | 0.10 | 0.017 | mg/Kg dry | 4 | J | SW-846 8270E | 9/25/21 | 9/29/21 9:27 | IMR |
| Dibenz(a,h)anthracene (SIM) | ND | 0.025 | 0.0090 | mg/Kg dry | 4 | U | SW-846 8270E | 9/25/21 | 9/29/21 9:27 | IMR |
| Fluoranthene (SIM) | 0.096 | 0.25 | 0.026 | mg/Kg dry | 4 | J | SW-846 8270E | 9/25/21 | 9/29/21 9:27 | IMR |
| Fluorene (SIM) | ND | 0.50 | 0.0057 | mg/Kg dry | 4 | U | SW-846 8270E | 9/25/21 | 9/29/21 9:27 | IMR |
| Indeno(1,2,3-cd)pyrene (SIM) | 0.039 | 0.10 | 0.0095 | mg/Kg dry | 4 | J | SW-846 8270E | 9/25/21 | 9/29/21 9:27 | IMR |
| 2-Methylnaphthalene (SIM) | ND | 0.50 | 0.056 | mg/Kg dry | 4 | U | SW-846 8270E | 9/25/21 | 9/29/21 9:27 | IMR |
| Naphthalene (SIM) | ND | 0.50 | 0.18 | mg/Kg dry | 4 | U | SW-846 8270E | 9/25/21 | 9/29/21 9:27 | IMR |
| Phenanthrene (SIM) | 0.060 | 0.13 | 0.023 | mg/Kg dry | 4 | J | SW-846 8270E | 9/25/21 | 9/29/21 9:27 | IMR |
| Pyrene (SIM) | 0.083 | 0.50 | 0.020 | mg/Kg dry | 4 | J | SW-846 8270E | 9/25/21 | 9/29/21 9:27 | IMR |
| Surrogates | | % Recovery | Recovery Limits | | | Flag/Qual | | | | |
| Nitrobenzene-d5 | | 66.9 | 30-130 | | | | | | 9/29/21 9:27 | |
| 2-Fluorobiphenyl | | 54.1 | 30-130 | | | | | | 9/29/21 9:27 | |
| p-Terphenyl-d14 | | 59.6 | 30-130 | | | | | | 9/29/21 9:27 | |

39 Spruce Street * East Longmeadow, MA 01028 * FAX 413/525-6405 * TEL. 413/525-2332

Project Location: 375 Banfield Rd, Portsmouth, NH

Sample Description:

Work Order: 2111325

Date Received: 9/23/2021

Field Sample #: SD-209

Sampled: 9/23/2021 09:10

Sample ID: 2111325-02

Sample Matrix: Sediment

Petroleum Hydrocarbons Analyses - EPH

| Analyte | Results | RL | DL | Units | Dilution | Flag/Qual | Method | Date Prepared | Date/Time Analyzed | Analyst |
|------------------------------|---------|------------|-----------------|-----------|----------|-----------|-------------------|---------------|--------------------|---------|
| C9-C18 Aliphatics | ND | 38 | 38 | mg/Kg dry | 1 | U | MADEP EPH rev 2.1 | 9/24/21 | 9/29/21 3:33 | PJG |
| C19-C36 Aliphatics | 53 | 38 | 38 | mg/Kg dry | 1 | | MADEP EPH rev 2.1 | 9/24/21 | 9/29/21 3:33 | PJG |
| Unadjusted C11-C22 Aromatics | 87 | 38 | 38 | mg/Kg dry | 1 | | MADEP EPH rev 2.1 | 9/24/21 | 9/29/21 3:33 | PJG |
| C11-C22 Aromatics | 87 | 38 | 38 | mg/Kg dry | 1 | | MADEP EPH rev 2.1 | 9/24/21 | 9/29/21 3:33 | PJG |
| Acenaphthene | ND | 0.38 | 0.16 | mg/Kg dry | 1 | R-05, U | MADEP EPH rev 2.1 | 9/24/21 | 9/29/21 3:33 | PJG |
| Acenaphthylene | ND | 0.38 | 0.13 | mg/Kg dry | 1 | R-05, U | MADEP EPH rev 2.1 | 9/24/21 | 9/29/21 3:33 | PJG |
| Anthracene | ND | 0.38 | 0.16 | mg/Kg dry | 1 | U | MADEP EPH rev 2.1 | 9/24/21 | 9/29/21 3:33 | PJG |
| Benzo(a)anthracene | ND | 0.38 | 0.14 | mg/Kg dry | 1 | U | MADEP EPH rev 2.1 | 9/24/21 | 9/29/21 3:33 | PJG |
| Benzo(a)pyrene | ND | 0.38 | 0.13 | mg/Kg dry | 1 | U | MADEP EPH rev 2.1 | 9/24/21 | 9/29/21 3:33 | PJG |
| Benzo(b)fluoranthene | ND | 0.38 | 0.15 | mg/Kg dry | 1 | U | MADEP EPH rev 2.1 | 9/24/21 | 9/29/21 3:33 | PJG |
| Benzo(g,h,i)perylene | ND | 0.38 | 0.16 | mg/Kg dry | 1 | U | MADEP EPH rev 2.1 | 9/24/21 | 9/29/21 3:33 | PJG |
| Benzo(k)fluoranthene | ND | 0.38 | 0.20 | mg/Kg dry | 1 | U | MADEP EPH rev 2.1 | 9/24/21 | 9/29/21 3:33 | PJG |
| Chrysene | ND | 0.38 | 0.16 | mg/Kg dry | 1 | U | MADEP EPH rev 2.1 | 9/24/21 | 9/29/21 3:33 | PJG |
| Dibenz(a,h)anthracene | ND | 0.38 | 0.16 | mg/Kg dry | 1 | U | MADEP EPH rev 2.1 | 9/24/21 | 9/29/21 3:33 | PJG |
| Fluoranthene | ND | 0.38 | 0.16 | mg/Kg dry | 1 | U | MADEP EPH rev 2.1 | 9/24/21 | 9/29/21 3:33 | PJG |
| Fluorene | ND | 0.38 | 0.16 | mg/Kg dry | 1 | U | MADEP EPH rev 2.1 | 9/24/21 | 9/29/21 3:33 | PJG |
| Indeno(1,2,3-cd)pyrene | ND | 0.38 | 0.17 | mg/Kg dry | 1 | U | MADEP EPH rev 2.1 | 9/24/21 | 9/29/21 3:33 | PJG |
| 2-Methylnaphthalene | ND | 0.38 | 0.15 | mg/Kg dry | 1 | U | MADEP EPH rev 2.1 | 9/24/21 | 9/29/21 3:33 | PJG |
| Naphthalene | ND | 0.38 | 0.096 | mg/Kg dry | 1 | U | MADEP EPH rev 2.1 | 9/24/21 | 9/29/21 3:33 | PJG |
| Phenanthrene | ND | 0.38 | 0.18 | mg/Kg dry | 1 | U | MADEP EPH rev 2.1 | 9/24/21 | 9/29/21 3:33 | PJG |
| Pyrene | ND | 0.38 | 0.16 | mg/Kg dry | 1 | U | MADEP EPH rev 2.1 | 9/24/21 | 9/29/21 3:33 | PJG |
| Surrogates | | % Recovery | Recovery Limits | | | Flag/Qual | | | | |
| Chlorooctadecane (COD) | | 46.4 | 40-140 | | | | | 9/29/21 | 3:33 | |
| o-Terphenyl (OTP) | | 52.2 | 40-140 | | | | | 9/29/21 | 3:33 | |
| 2-Bromonaphthalene | | 81.1 | 40-140 | | | | | 9/29/21 | 3:33 | |
| 2-Fluorobiphenyl | | 82.7 | 40-140 | | | | | 9/29/21 | 3:33 | |

39 Spruce Street * East Longmeadow, MA 01028 * FAX 413/525-6405 * TEL. 413/525-2332

Project Location: 375 Banfield Rd, Portsmouth, NH

Sample Description:

Work Order: 2111325

Date Received: 9/23/2021

Field Sample #: SD-209

Sampled: 9/23/2021 09:10

Sample ID: 2111325-02

Sample Matrix: Sediment

Metals Analyses (Total)

| Analyte | Results | RL | DL | Units | Dilution | Flag/Qual | Method | Date Prepared | Date/Time Analyzed | Analyst |
|----------|---------|-------|-------|-----------|----------|-----------|--------------|---------------|--------------------|---------|
| Arsenic | 20 | 13 | 4.6 | mg/Kg dry | 1 | | SW-846 6010D | 9/29/21 | 9/30/21 12:44 | QNW |
| Barium | 57 | 6.3 | 2.4 | mg/Kg dry | 1 | | SW-846 6010D | 9/29/21 | 9/30/21 12:44 | QNW |
| Cadmium | 1.1 | 1.3 | 0.64 | mg/Kg dry | 1 | J | SW-846 6010D | 9/29/21 | 9/30/21 12:44 | QNW |
| Chromium | 32 | 2.5 | 1.4 | mg/Kg dry | 1 | | SW-846 6010D | 9/29/21 | 9/30/21 12:44 | QNW |
| Lead | 44 | 1.9 | 0.92 | mg/Kg dry | 1 | | SW-846 6010D | 9/29/21 | 9/30/21 12:44 | QNW |
| Mercury | 0.12 | 0.098 | 0.033 | mg/Kg dry | 1 | | SW-846 7471B | 9/25/21 | 9/27/21 14:32 | DRL |
| Selenium | ND | 13 | 4.5 | mg/Kg dry | 1 | U | SW-846 6010D | 9/29/21 | 9/30/21 12:44 | QNW |
| Silver | ND | 1.3 | 0.58 | mg/Kg dry | 1 | U | SW-846 6010D | 9/29/21 | 9/30/21 12:44 | QNW |

39 Spruce Street * East Longmeadow, MA 01028 * FAX 413/525-6405 * TEL. 413/525-2332

Project Location: 375 Banfield Rd, Portsmouth, NH

Sample Description:

Work Order: 2111325

Date Received: 9/23/2021

Field Sample #: SD-209

Sampled: 9/23/2021 09:10

Sample ID: 2111325-02

Sample Matrix: Sediment

Conventional Chemistry Parameters by EPA/APHA/SW-846 Methods (Total)

| Analyte | Results | RL | DL | Units | Dilution | Flag/Qual | Method | Date Prepared | Date/Time Analyzed | Analyst |
|----------------------|---------|-----|----|-------|----------|-----------|--------------|---------------|--------------------|---------|
| % Solids | 26.4 | | | % Wt | 1 | | SM 2540G | 9/28/21 | 9/29/21 8:45 | CV |
| Total Organic Carbon | 160000 | 100 | | mg/Kg | 1 | Z-01 | SW 846 9060A | 9/29/21 | 9/29/21 17:01 | DJM |

39 Spruce Street * East Longmeadow, MA 01028 * FAX 413/525-6405 * TEL. 413/525-2332

Project Location: 375 Banfield Rd, Portsmouth, NH

Sample Description:

Work Order: 2111325

Date Received: 9/23/2021

Field Sample #: SD-209

Sampled: 9/23/2021 09:10

Sample ID: 2111325-02

Sample Matrix: Sediment

Conventional Chemistry Parameters by EPA/APHA/SW-846 Methods (Total)

| Analyte | Results | RL | DL | Units | Dilution | Flag/Qual | Method | Date Prepared | Date/Time Analyzed | Analyst |
|-----------------------------------|--------------|----|----|-------|----------|-----------|-------------|---------------|--------------------|---------|
| See Attached Subcontracted Report | see attached | | | % | 1 | | SM D 422-63 | | 10/10/21 0:00 | GEOTE |

39 Spruce Street * East Longmeadow, MA 01028 * FAX 413/525-6405 * TEL. 413/525-2332

Project Location: 375 Banfield Rd, Portsmouth, NH

Sample Description:

Work Order: 2111325

Date Received: 9/23/2021

Field Sample #: SD-210

Sampled: 9/23/2021 09:57

Sample ID: 2111325-03

Sample Matrix: Sediment

Sample Flags: RL-12

Semivolatile Organic Compounds by GC/MS

| Analyte | Results | RL | DL | Units | Dilution | Flag/Qual | Method | Date Prepared | Date/Time Analyzed | Analyst |
|------------------------------|---------|------------|-----------------|-----------|----------|-----------|--------------|---------------|--------------------|---------|
| Acenaphthene (SIM) | ND | 0.34 | 0.016 | mg/Kg dry | 4 | U | SW-846 8270E | 9/25/21 | 9/29/21 9:49 | IMR |
| Acenaphthylene (SIM) | ND | 0.34 | 0.021 | mg/Kg dry | 4 | U | SW-846 8270E | 9/25/21 | 9/29/21 9:49 | IMR |
| Anthracene (SIM) | ND | 0.27 | 0.016 | mg/Kg dry | 4 | U | SW-846 8270E | 9/25/21 | 9/29/21 9:49 | IMR |
| Benzo(a)anthracene (SIM) | 0.048 | 0.069 | 0.037 | mg/Kg dry | 4 | J | SW-846 8270E | 9/25/21 | 9/29/21 9:49 | IMR |
| Benzo(a)pyrene (SIM) | 0.041 | 0.069 | 0.021 | mg/Kg dry | 4 | J | SW-846 8270E | 9/25/21 | 9/29/21 9:49 | IMR |
| Benzo(b)fluoranthene (SIM) | 0.064 | 0.069 | 0.033 | mg/Kg dry | 4 | J | SW-846 8270E | 9/25/21 | 9/29/21 9:49 | IMR |
| Benzo(g,h,i)perylene (SIM) | 0.031 | 0.69 | 0.025 | mg/Kg dry | 4 | J | SW-846 8270E | 9/25/21 | 9/29/21 9:49 | IMR |
| Benzo(k)fluoranthene (SIM) | 0.022 | 0.27 | 0.016 | mg/Kg dry | 4 | J | SW-846 8270E | 9/25/21 | 9/29/21 9:49 | IMR |
| Chrysene (SIM) | 0.059 | 0.27 | 0.045 | mg/Kg dry | 4 | J | SW-846 8270E | 9/25/21 | 9/29/21 9:49 | IMR |
| Dibenz(a,h)anthracene (SIM) | ND | 0.069 | 0.025 | mg/Kg dry | 4 | U | SW-846 8270E | 9/25/21 | 9/29/21 9:49 | IMR |
| Fluoranthene (SIM) | 0.10 | 0.69 | 0.070 | mg/Kg dry | 4 | J | SW-846 8270E | 9/25/21 | 9/29/21 9:49 | IMR |
| Fluorene (SIM) | ND | 1.4 | 0.016 | mg/Kg dry | 4 | U | SW-846 8270E | 9/25/21 | 9/29/21 9:49 | IMR |
| Indeno(1,2,3-cd)pyrene (SIM) | 0.037 | 0.27 | 0.026 | mg/Kg dry | 4 | J | SW-846 8270E | 9/25/21 | 9/29/21 9:49 | IMR |
| 2-Methylnaphthalene (SIM) | ND | 1.4 | 0.15 | mg/Kg dry | 4 | U | SW-846 8270E | 9/25/21 | 9/29/21 9:49 | IMR |
| Naphthalene (SIM) | ND | 1.4 | 0.49 | mg/Kg dry | 4 | U | SW-846 8270E | 9/25/21 | 9/29/21 9:49 | IMR |
| Phenanthrene (SIM) | ND | 0.34 | 0.062 | mg/Kg dry | 4 | U | SW-846 8270E | 9/25/21 | 9/29/21 9:49 | IMR |
| Pyrene (SIM) | 0.079 | 1.4 | 0.053 | mg/Kg dry | 4 | J | SW-846 8270E | 9/25/21 | 9/29/21 9:49 | IMR |
| Surrogates | | % Recovery | Recovery Limits | | | Flag/Qual | | | | |
| Nitrobenzene-d5 | | 50.5 | 30-130 | | | | | | 9/29/21 9:49 | |
| 2-Fluorobiphenyl | | 43.2 | 30-130 | | | | | | 9/29/21 9:49 | |
| p-Terphenyl-d14 | | 47.2 | 30-130 | | | | | | 9/29/21 9:49 | |

39 Spruce Street * East Longmeadow, MA 01028 * FAX 413/525-6405 * TEL. 413/525-2332

Project Location: 375 Banfield Rd, Portsmouth, NH

Sample Description:

Work Order: 2111325

Date Received: 9/23/2021

Field Sample #: SD-210

Sampled: 9/23/2021 09:57

Sample ID: 2111325-03

Sample Matrix: Sediment

Petroleum Hydrocarbons Analyses - EPH

| Analyte | Results | RL | DL | Units | Dilution | Flag/Qual | Method | Date Prepared | Date/Time Analyzed | Analyst |
|------------------------------|---------|-----|------|-----------|----------|-----------|-------------------|---------------|--------------------|---------|
| C9-C18 Aliphatics | ND | 100 | 100 | mg/Kg dry | 1 | U | MADEP EPH rev 2.1 | 9/24/21 | 9/30/21 0:53 | AYH |
| C19-C36 Aliphatics | 140 | 100 | 100 | mg/Kg dry | 1 | | MADEP EPH rev 2.1 | 9/24/21 | 9/30/21 0:53 | AYH |
| Unadjusted C11-C22 Aromatics | 260 | 100 | 100 | mg/Kg dry | 1 | | MADEP EPH rev 2.1 | 9/24/21 | 9/30/21 0:53 | AYH |
| C11-C22 Aromatics | 260 | 100 | 100 | mg/Kg dry | 1 | | MADEP EPH rev 2.1 | 9/24/21 | 9/30/21 0:53 | AYH |
| Acenaphthene | ND | 1.0 | 0.44 | mg/Kg dry | 1 | U | MADEP EPH rev 2.1 | 9/24/21 | 9/30/21 0:53 | AYH |
| Acenaphthylene | ND | 1.0 | 0.37 | mg/Kg dry | 1 | U | MADEP EPH rev 2.1 | 9/24/21 | 9/30/21 0:53 | AYH |
| Anthracene | ND | 1.0 | 0.43 | mg/Kg dry | 1 | U | MADEP EPH rev 2.1 | 9/24/21 | 9/30/21 0:53 | AYH |
| Benzo(a)anthracene | ND | 1.0 | 0.37 | mg/Kg dry | 1 | U | MADEP EPH rev 2.1 | 9/24/21 | 9/30/21 0:53 | AYH |
| Benzo(a)pyrene | ND | 1.0 | 0.35 | mg/Kg dry | 1 | U | MADEP EPH rev 2.1 | 9/24/21 | 9/30/21 0:53 | AYH |
| Benzo(b)fluoranthene | ND | 1.0 | 0.41 | mg/Kg dry | 1 | U | MADEP EPH rev 2.1 | 9/24/21 | 9/30/21 0:53 | AYH |
| Benzo(g,h,i)perylene | ND | 1.0 | 0.42 | mg/Kg dry | 1 | U | MADEP EPH rev 2.1 | 9/24/21 | 9/30/21 0:53 | AYH |
| Benzo(k)fluoranthene | ND | 1.0 | 0.55 | mg/Kg dry | 1 | U | MADEP EPH rev 2.1 | 9/24/21 | 9/30/21 0:53 | AYH |
| Chrysene | ND | 1.0 | 0.43 | mg/Kg dry | 1 | U | MADEP EPH rev 2.1 | 9/24/21 | 9/30/21 0:53 | AYH |
| Dibenz(a,h)anthracene | ND | 1.0 | 0.43 | mg/Kg dry | 1 | U | MADEP EPH rev 2.1 | 9/24/21 | 9/30/21 0:53 | AYH |
| Fluoranthene | ND | 1.0 | 0.43 | mg/Kg dry | 1 | U | MADEP EPH rev 2.1 | 9/24/21 | 9/30/21 0:53 | AYH |
| Fluorene | ND | 1.0 | 0.43 | mg/Kg dry | 1 | U | MADEP EPH rev 2.1 | 9/24/21 | 9/30/21 0:53 | AYH |
| Indeno(1,2,3-cd)pyrene | ND | 1.0 | 0.45 | mg/Kg dry | 1 | U | MADEP EPH rev 2.1 | 9/24/21 | 9/30/21 0:53 | AYH |
| 2-Methylnaphthalene | ND | 1.0 | 0.41 | mg/Kg dry | 1 | U | MADEP EPH rev 2.1 | 9/24/21 | 9/30/21 0:53 | AYH |
| Naphthalene | ND | 1.0 | 0.26 | mg/Kg dry | 1 | U | MADEP EPH rev 2.1 | 9/24/21 | 9/30/21 0:53 | AYH |
| Phenanthrene | ND | 1.0 | 0.49 | mg/Kg dry | 1 | U | MADEP EPH rev 2.1 | 9/24/21 | 9/30/21 0:53 | AYH |
| Pyrene | ND | 1.0 | 0.44 | mg/Kg dry | 1 | U | MADEP EPH rev 2.1 | 9/24/21 | 9/30/21 0:53 | AYH |

| Surrogates | % Recovery | Recovery Limits | Flag/Qual |
|------------------------|------------|-----------------|-----------|
| Chlorooctadecane (COD) | 59.3 | 40-140 | |
| o-Terphenyl (OTP) | 63.5 | 40-140 | |
| 2-Bromonaphthalene | 91.9 | 40-140 | |
| 2-Fluorobiphenyl | 96.7 | 40-140 | |

39 Spruce Street * East Longmeadow, MA 01028 * FAX 413/525-6405 * TEL. 413/525-2332

Project Location: 375 Banfield Rd, Portsmouth, NH

Sample Description:

Work Order: 2111325

Date Received: 9/23/2021

Field Sample #: SD-210

Sampled: 9/23/2021 09:57

Sample ID: 2111325-03

Sample Matrix: Sediment

Metals Analyses (Total)

| Analyte | Results | RL | DL | Units | Dilution | Flag/Qual | Method | Date Prepared | Date/Time Analyzed | Analyst |
|----------|---------|------|-------|-----------|----------|-----------|--------------|---------------|--------------------|---------|
| Arsenic | ND | 33 | 12 | mg/Kg dry | 1 | U | SW-846 6010D | 9/29/21 | 9/30/21 12:51 | QNW |
| Barium | 140 | 17 | 6.3 | mg/Kg dry | 1 | | SW-846 6010D | 9/29/21 | 9/30/21 12:51 | QNW |
| Cadmium | 4.7 | 3.3 | 1.7 | mg/Kg dry | 1 | | SW-846 6010D | 9/29/21 | 9/30/21 12:51 | QNW |
| Chromium | 23 | 6.7 | 3.8 | mg/Kg dry | 1 | | SW-846 6010D | 9/29/21 | 9/30/21 12:51 | QNW |
| Lead | 1500 | 5.0 | 2.4 | mg/Kg dry | 1 | | SW-846 6010D | 9/29/21 | 9/30/21 12:51 | QNW |
| Mercury | 0.40 | 0.28 | 0.095 | mg/Kg dry | 1 | | SW-846 7471B | 9/25/21 | 9/27/21 14:34 | DRL |
| Selenium | ND | 33 | 12 | mg/Kg dry | 1 | U | SW-846 6010D | 9/29/21 | 9/30/21 12:51 | QNW |
| Silver | ND | 3.3 | 1.5 | mg/Kg dry | 1 | U | SW-846 6010D | 9/29/21 | 9/30/21 12:51 | QNW |

39 Spruce Street * East Longmeadow, MA 01028 * FAX 413/525-6405 * TEL. 413/525-2332

Project Location: 375 Banfield Rd, Portsmouth, NH

Sample Description:

Work Order: 2111325

Date Received: 9/23/2021

Field Sample #: SD-210

Sampled: 9/23/2021 09:57

Sample ID: 2111325-03

Sample Matrix: Sediment

Conventional Chemistry Parameters by EPA/APHA/SW-846 Methods (Total)

| Analyte | Results | RL | DL | Units | Dilution | Flag/Qual | Method | Date Prepared | Date/Time Analyzed | Analyst |
|----------------------|---------|-----|----|-------|----------|-----------|--------------|---------------|--------------------|---------|
| % Solids | 9.71 | | | % Wt | 1 | | SM 2540G | 9/28/21 | 9/29/21 8:45 | CV |
| Total Organic Carbon | 770000 | 100 | | mg/Kg | 1 | | SW 846 9060A | 9/29/21 | 9/29/21 17:44 | DJM |

39 Spruce Street * East Longmeadow, MA 01028 * FAX 413/525-6405 * TEL. 413/525-2332

Project Location: 375 Banfield Rd, Portsmouth, NH

Sample Description:

Work Order: 2111325

Date Received: 9/23/2021

Field Sample #: SD-210

Sampled: 9/23/2021 09:57

Sample ID: 2111325-03

Sample Matrix: Sediment

Conventional Chemistry Parameters by EPA/APHA/SW-846 Methods (Total)

| Analyte | Results | RL | DL | Units | Dilution | Flag/Qual | Method | Date Prepared | Date/Time Analyzed | Analyst |
|-----------------------------------|--------------|----|----|-------|----------|-----------|-------------|---------------|--------------------|---------|
| See Attached Subcontracted Report | see attached | | | % | 1 | | SM D 422-63 | | 10/10/21 0:00 | GEOTE |

39 Spruce Street * East Longmeadow, MA 01028 * FAX 413/525-6405 * TEL. 413/525-2332

Project Location: 375 Banfield Rd, Portsmouth, NH

Sample Description:

Work Order: 2111325

Date Received: 9/23/2021

Field Sample #: SD-211

Sampled: 9/23/2021 11:10

Sample ID: 2111325-04

Sample Matrix: Sediment

Sample Flags: RL-12

Semivolatile Organic Compounds by GC/MS

| Analyte | Results | RL | DL | Units | Dilution | Flag/Qual | Method | Date Prepared | Date/Time Analyzed | Analyst |
|------------------------------|---------|------------|-----------------|-----------|----------|-----------|--------------|---------------|--------------------|---------|
| Acenaphthene (SIM) | ND | 0.12 | 0.0058 | mg/Kg dry | 4 | U | SW-846 8270E | 9/25/21 | 9/29/21 10:12 | IMR |
| Acenaphthylene (SIM) | ND | 0.12 | 0.0073 | mg/Kg dry | 4 | U | SW-846 8270E | 9/25/21 | 9/29/21 10:12 | IMR |
| Anthracene (SIM) | 0.013 | 0.097 | 0.0058 | mg/Kg dry | 4 | J | SW-846 8270E | 9/25/21 | 9/29/21 10:12 | IMR |
| Benzo(a)anthracene (SIM) | 0.053 | 0.024 | 0.013 | mg/Kg dry | 4 | | SW-846 8270E | 9/25/21 | 9/29/21 10:12 | IMR |
| Benzo(a)pyrene (SIM) | 0.045 | 0.024 | 0.0073 | mg/Kg dry | 4 | | SW-846 8270E | 9/25/21 | 9/29/21 10:12 | IMR |
| Benzo(b)fluoranthene (SIM) | 0.059 | 0.024 | 0.012 | mg/Kg dry | 4 | | SW-846 8270E | 9/25/21 | 9/29/21 10:12 | IMR |
| Benzo(g,h,i)perylene (SIM) | 0.025 | 0.24 | 0.0087 | mg/Kg dry | 4 | J | SW-846 8270E | 9/25/21 | 9/29/21 10:12 | IMR |
| Benzo(k)fluoranthene (SIM) | 0.021 | 0.097 | 0.0058 | mg/Kg dry | 4 | J | SW-846 8270E | 9/25/21 | 9/29/21 10:12 | IMR |
| Chrysene (SIM) | 0.051 | 0.097 | 0.016 | mg/Kg dry | 4 | J | SW-846 8270E | 9/25/21 | 9/29/21 10:12 | IMR |
| Dibenz(a,h)anthracene (SIM) | ND | 0.024 | 0.0087 | mg/Kg dry | 4 | U | SW-846 8270E | 9/25/21 | 9/29/21 10:12 | IMR |
| Fluoranthene (SIM) | 0.099 | 0.24 | 0.025 | mg/Kg dry | 4 | J | SW-846 8270E | 9/25/21 | 9/29/21 10:12 | IMR |
| Fluorene (SIM) | ND | 0.49 | 0.0055 | mg/Kg dry | 4 | U | SW-846 8270E | 9/25/21 | 9/29/21 10:12 | IMR |
| Indeno(1,2,3-cd)pyrene (SIM) | 0.032 | 0.097 | 0.0092 | mg/Kg dry | 4 | J | SW-846 8270E | 9/25/21 | 9/29/21 10:12 | IMR |
| 2-Methylnaphthalene (SIM) | ND | 0.49 | 0.054 | mg/Kg dry | 4 | U | SW-846 8270E | 9/25/21 | 9/29/21 10:12 | IMR |
| Naphthalene (SIM) | ND | 0.49 | 0.17 | mg/Kg dry | 4 | U | SW-846 8270E | 9/25/21 | 9/29/21 10:12 | IMR |
| Phenanthrene (SIM) | 0.051 | 0.12 | 0.022 | mg/Kg dry | 4 | J | SW-846 8270E | 9/25/21 | 9/29/21 10:12 | IMR |
| Pyrene (SIM) | 0.080 | 0.49 | 0.019 | mg/Kg dry | 4 | J | SW-846 8270E | 9/25/21 | 9/29/21 10:12 | IMR |
| Surrogates | | % Recovery | Recovery Limits | | | Flag/Qual | | | | |
| Nitrobenzene-d5 | | 60.3 | 30-130 | | | | | | 9/29/21 10:12 | |
| 2-Fluorobiphenyl | | 50.3 | 30-130 | | | | | | 9/29/21 10:12 | |
| p-Terphenyl-d14 | | 55.4 | 30-130 | | | | | | 9/29/21 10:12 | |

39 Spruce Street * East Longmeadow, MA 01028 * FAX 413/525-6405 * TEL. 413/525-2332

Project Location: 375 Banfield Rd, Portsmouth, NH

Sample Description:

Work Order: 2111325

Date Received: 9/23/2021

Field Sample #: SD-211

Sampled: 9/23/2021 11:10

Sample ID: 2111325-04

Sample Matrix: Sediment

Petroleum Hydrocarbons Analyses - EPH

| Analyte | Results | RL | DL | Units | Dilution | Flag/Qual | Method | Date Prepared | Date/Time Analyzed | Analyst |
|------------------------------|---------|-------------------|------------------------|-----------|----------|------------------|-------------------|---------------|--------------------|---------|
| C9-C18 Aliphatics | ND | 37 | 37 | mg/Kg dry | 1 | U | MADEP EPH rev 2.1 | 9/24/21 | 9/30/21 1:34 | AYH |
| C19-C36 Aliphatics | 50 | 37 | 37 | mg/Kg dry | 1 | | MADEP EPH rev 2.1 | 9/24/21 | 9/30/21 1:34 | AYH |
| Unadjusted C11-C22 Aromatics | 88 | 37 | 37 | mg/Kg dry | 1 | | MADEP EPH rev 2.1 | 9/24/21 | 9/30/21 1:34 | AYH |
| C11-C22 Aromatics | 86 | 37 | 37 | mg/Kg dry | 1 | | MADEP EPH rev 2.1 | 9/24/21 | 9/30/21 1:34 | AYH |
| Acenaphthene | ND | 0.37 | 0.16 | mg/Kg dry | 1 | U | MADEP EPH rev 2.1 | 9/24/21 | 9/30/21 1:34 | AYH |
| Acenaphthylene | ND | 0.37 | 0.13 | mg/Kg dry | 1 | U | MADEP EPH rev 2.1 | 9/24/21 | 9/30/21 1:34 | AYH |
| Anthracene | ND | 0.37 | 0.15 | mg/Kg dry | 1 | U | MADEP EPH rev 2.1 | 9/24/21 | 9/30/21 1:34 | AYH |
| Benzo(a)anthracene | ND | 0.37 | 0.13 | mg/Kg dry | 1 | U | MADEP EPH rev 2.1 | 9/24/21 | 9/30/21 1:34 | AYH |
| Benzo(a)pyrene | ND | 0.37 | 0.12 | mg/Kg dry | 1 | U | MADEP EPH rev 2.1 | 9/24/21 | 9/30/21 1:34 | AYH |
| Benzo(b)fluoranthene | ND | 0.37 | 0.15 | mg/Kg dry | 1 | U | MADEP EPH rev 2.1 | 9/24/21 | 9/30/21 1:34 | AYH |
| Benzo(g,h,i)perylene | ND | 0.37 | 0.15 | mg/Kg dry | 1 | U | MADEP EPH rev 2.1 | 9/24/21 | 9/30/21 1:34 | AYH |
| Benzo(k)fluoranthene | ND | 0.37 | 0.19 | mg/Kg dry | 1 | U | MADEP EPH rev 2.1 | 9/24/21 | 9/30/21 1:34 | AYH |
| Chrysene | ND | 0.37 | 0.15 | mg/Kg dry | 1 | U | MADEP EPH rev 2.1 | 9/24/21 | 9/30/21 1:34 | AYH |
| Dibenz(a,h)anthracene | ND | 0.37 | 0.15 | mg/Kg dry | 1 | U | MADEP EPH rev 2.1 | 9/24/21 | 9/30/21 1:34 | AYH |
| Fluoranthene | 0.54 | 0.37 | 0.15 | mg/Kg dry | 1 | | MADEP EPH rev 2.1 | 9/24/21 | 9/30/21 1:34 | AYH |
| Fluorene | ND | 0.37 | 0.15 | mg/Kg dry | 1 | U | MADEP EPH rev 2.1 | 9/24/21 | 9/30/21 1:34 | AYH |
| Indeno(1,2,3-cd)pyrene | ND | 0.37 | 0.16 | mg/Kg dry | 1 | U | MADEP EPH rev 2.1 | 9/24/21 | 9/30/21 1:34 | AYH |
| 2-Methylnaphthalene | ND | 0.37 | 0.15 | mg/Kg dry | 1 | U | MADEP EPH rev 2.1 | 9/24/21 | 9/30/21 1:34 | AYH |
| Naphthalene | ND | 0.37 | 0.093 | mg/Kg dry | 1 | U | MADEP EPH rev 2.1 | 9/24/21 | 9/30/21 1:34 | AYH |
| Phenanthrene | 0.32 | 0.37 | 0.17 | mg/Kg dry | 1 | J | MADEP EPH rev 2.1 | 9/24/21 | 9/30/21 1:34 | AYH |
| Pyrene | 0.57 | 0.37 | 0.16 | mg/Kg dry | 1 | | MADEP EPH rev 2.1 | 9/24/21 | 9/30/21 1:34 | AYH |
| Surrogates | | % Recovery | Recovery Limits | | | Flag/Qual | | | | |
| Chlorooctadecane (COD) | | 55.2 | 40-140 | | | | | | 9/30/21 1:34 | |
| o-Terphenyl (OTP) | | 64.4 | 40-140 | | | | | | 9/30/21 1:34 | |
| 2-Bromonaphthalene | | 87.3 | 40-140 | | | | | | 9/30/21 1:34 | |
| 2-Fluorobiphenyl | | 89.6 | 40-140 | | | | | | 9/30/21 1:34 | |

39 Spruce Street * East Longmeadow, MA 01028 * FAX 413/525-6405 * TEL. 413/525-2332

Project Location: 375 Banfield Rd, Portsmouth, NH

Sample Description:

Work Order: 2111325

Date Received: 9/23/2021

Field Sample #: SD-211

Sampled: 9/23/2021 11:10

Sample ID: 2111325-04

Sample Matrix: Sediment

Metals Analyses (Total)

| Analyte | Results | RL | DL | Units | Dilution | Flag/Qual | Method | Date Prepared | Date/Time Analyzed | Analyst |
|----------|---------|-------|-------|-----------|----------|-----------|--------------|---------------|--------------------|---------|
| Arsenic | 9.3 | 12 | 4.5 | mg/Kg dry | 1 | J | SW-846 6010D | 9/29/21 | 9/30/21 12:56 | QNW |
| Barium | 36 | 6.2 | 2.3 | mg/Kg dry | 1 | | SW-846 6010D | 9/29/21 | 9/30/21 12:56 | QNW |
| Cadmium | 2.8 | 1.2 | 0.63 | mg/Kg dry | 1 | | SW-846 6010D | 9/29/21 | 9/30/21 12:56 | QNW |
| Chromium | 22 | 2.5 | 1.4 | mg/Kg dry | 1 | | SW-846 6010D | 9/29/21 | 9/30/21 12:56 | QNW |
| Lead | 510 | 1.8 | 0.90 | mg/Kg dry | 1 | | SW-846 6010D | 9/29/21 | 9/30/21 12:56 | QNW |
| Mercury | 0.20 | 0.096 | 0.032 | mg/Kg dry | 1 | | SW-846 7471B | 9/25/21 | 9/27/21 14:40 | DRL |
| Selenium | ND | 12 | 4.4 | mg/Kg dry | 1 | U | SW-846 6010D | 9/29/21 | 9/30/21 12:56 | QNW |
| Silver | ND | 1.2 | 0.56 | mg/Kg dry | 1 | U | SW-846 6010D | 9/29/21 | 9/30/21 12:56 | QNW |

39 Spruce Street * East Longmeadow, MA 01028 * FAX 413/525-6405 * TEL. 413/525-2332

Project Location: 375 Banfield Rd, Portsmouth, NH

Sample Description:

Work Order: 2111325

Date Received: 9/23/2021

Field Sample #: SD-211

Sampled: 9/23/2021 11:10

Sample ID: 2111325-04

Sample Matrix: Sediment

Conventional Chemistry Parameters by EPA/APHA/SW-846 Methods (Total)

| Analyte | Results | RL | DL | Units | Dilution | Flag/Qual | Method | Date Prepared | Date/Time Analyzed | Analyst |
|----------------------|---------|-----|----|-------|----------|-----------|--------------|---------------|--------------------|---------|
| % Solids | 27.3 | | | % Wt | 1 | | SM 2540G | 9/28/21 | 9/29/21 8:45 | CV |
| Total Organic Carbon | 60000 | 100 | | mg/Kg | 1 | MS-11 | SW 846 9060A | 9/29/21 | 9/29/21 18:40 | DJM |

39 Spruce Street * East Longmeadow, MA 01028 * FAX 413/525-6405 * TEL. 413/525-2332

Project Location: 375 Banfield Rd, Portsmouth, NH

Sample Description:

Work Order: 2111325

Date Received: 9/23/2021

Field Sample #: SD-211

Sampled: 9/23/2021 11:10

Sample ID: 2111325-04

Sample Matrix: Sediment

Conventional Chemistry Parameters by EPA/APHA/SW-846 Methods (Total)

| Analyte | Results | RL | DL | Units | Dilution | Flag/Qual | Method | Date Prepared | Date/Time Analyzed | Analyst |
|-----------------------------------|--------------|----|----|-------|----------|-----------|-------------|---------------|--------------------|---------|
| See Attached Subcontracted Report | see attached | | | % | 1 | | SM D 422-63 | | 10/12/21 0:00 | GEOTE |

39 Spruce Street * East Longmeadow, MA 01028 * FAX 413/525-6405 * TEL. 413/525-2332

Project Location: 375 Banfield Rd, Portsmouth, NH

Sample Description:

Work Order: 2111325

Date Received: 9/23/2021

Field Sample #: SD-212

Sampled: 9/23/2021 12:07

Sample ID: 2111325-05

Sample Matrix: Sediment

Sample Flags: RL-12

Semivolatile Organic Compounds by GC/MS

| Analyte | Results | RL | DL | Units | Dilution | Flag/Qual | Method | Date Prepared | Date/Time Analyzed | Analyst |
|------------------------------|---------|------------|-----------------|-----------|----------|-----------|--------------|---------------|--------------------|---------|
| Acenaphthene (SIM) | ND | 0.33 | 0.016 | mg/Kg dry | 4 | U | SW-846 8270E | 9/25/21 | 9/29/21 10:35 | IMR |
| Acenaphthylene (SIM) | ND | 0.33 | 0.020 | mg/Kg dry | 4 | U | SW-846 8270E | 9/25/21 | 9/29/21 10:35 | IMR |
| Anthracene (SIM) | 0.016 | 0.26 | 0.016 | mg/Kg dry | 4 | J | SW-846 8270E | 9/25/21 | 9/29/21 10:35 | IMR |
| Benzo(a)anthracene (SIM) | 0.052 | 0.066 | 0.035 | mg/Kg dry | 4 | J | SW-846 8270E | 9/25/21 | 9/29/21 10:35 | IMR |
| Benzo(a)pyrene (SIM) | 0.046 | 0.066 | 0.020 | mg/Kg dry | 4 | J | SW-846 8270E | 9/25/21 | 9/29/21 10:35 | IMR |
| Benzo(b)fluoranthene (SIM) | 0.064 | 0.066 | 0.031 | mg/Kg dry | 4 | J | SW-846 8270E | 9/25/21 | 9/29/21 10:35 | IMR |
| Benzo(g,h,i)perylene (SIM) | 0.030 | 0.66 | 0.024 | mg/Kg dry | 4 | J | SW-846 8270E | 9/25/21 | 9/29/21 10:35 | IMR |
| Benzo(k)fluoranthene (SIM) | 0.022 | 0.26 | 0.016 | mg/Kg dry | 4 | J | SW-846 8270E | 9/25/21 | 9/29/21 10:35 | IMR |
| Chrysene (SIM) | 0.062 | 0.26 | 0.043 | mg/Kg dry | 4 | J | SW-846 8270E | 9/25/21 | 9/29/21 10:35 | IMR |
| Dibenz(a,h)anthracene (SIM) | ND | 0.066 | 0.024 | mg/Kg dry | 4 | U | SW-846 8270E | 9/25/21 | 9/29/21 10:35 | IMR |
| Fluoranthene (SIM) | 0.11 | 0.66 | 0.067 | mg/Kg dry | 4 | J | SW-846 8270E | 9/25/21 | 9/29/21 10:35 | IMR |
| Fluorene (SIM) | ND | 1.3 | 0.015 | mg/Kg dry | 4 | U | SW-846 8270E | 9/25/21 | 9/29/21 10:35 | IMR |
| Indeno(1,2,3-cd)pyrene (SIM) | 0.039 | 0.26 | 0.025 | mg/Kg dry | 4 | J | SW-846 8270E | 9/25/21 | 9/29/21 10:35 | IMR |
| 2-Methylnaphthalene (SIM) | ND | 1.3 | 0.15 | mg/Kg dry | 4 | U | SW-846 8270E | 9/25/21 | 9/29/21 10:35 | IMR |
| Naphthalene (SIM) | ND | 1.3 | 0.47 | mg/Kg dry | 4 | U | SW-846 8270E | 9/25/21 | 9/29/21 10:35 | IMR |
| Phenanthrene (SIM) | 0.063 | 0.33 | 0.059 | mg/Kg dry | 4 | J | SW-846 8270E | 9/25/21 | 9/29/21 10:35 | IMR |
| Pyrene (SIM) | 0.090 | 1.3 | 0.051 | mg/Kg dry | 4 | J | SW-846 8270E | 9/25/21 | 9/29/21 10:35 | IMR |
| Surrogates | | % Recovery | Recovery Limits | | | Flag/Qual | | | | |
| Nitrobenzene-d5 | | 63.3 | 30-130 | | | | | | 9/29/21 10:35 | |
| 2-Fluorobiphenyl | | 51.9 | 30-130 | | | | | | 9/29/21 10:35 | |
| p-Terphenyl-d14 | | 54.9 | 30-130 | | | | | | 9/29/21 10:35 | |

39 Spruce Street * East Longmeadow, MA 01028 * FAX 413/525-6405 * TEL. 413/525-2332

Project Location: 375 Banfield Rd, Portsmouth, NH

Sample Description:

Work Order: 2111325

Date Received: 9/23/2021

Field Sample #: SD-212

Sampled: 9/23/2021 12:07

Sample ID: 2111325-05

Sample Matrix: Sediment

Petroleum Hydrocarbons Analyses - EPH

| Analyte | Results | RL | DL | Units | Dilution | Flag/Qual | Method | Date Prepared | Date/Time Analyzed | Analyst |
|------------------------------|---------|-------------------|------------------------|-----------|----------|------------------|-------------------|---------------|--------------------|---------|
| C9-C18 Aliphatics | ND | 99 | 99 | mg/Kg dry | 1 | U | MADEP EPH rev 2.1 | 9/24/21 | 9/30/21 0:32 | AYH |
| C19-C36 Aliphatics | 130 | 99 | 99 | mg/Kg dry | 1 | | MADEP EPH rev 2.1 | 9/24/21 | 9/30/21 0:32 | AYH |
| Unadjusted C11-C22 Aromatics | 160 | 99 | 99 | mg/Kg dry | 1 | | MADEP EPH rev 2.1 | 9/24/21 | 9/30/21 0:32 | AYH |
| C11-C22 Aromatics | 160 | 99 | 99 | mg/Kg dry | 1 | | MADEP EPH rev 2.1 | 9/24/21 | 9/30/21 0:32 | AYH |
| Acenaphthene | ND | 0.99 | 0.42 | mg/Kg dry | 1 | U | MADEP EPH rev 2.1 | 9/24/21 | 9/30/21 0:32 | AYH |
| Acenaphthylene | ND | 0.99 | 0.35 | mg/Kg dry | 1 | U | MADEP EPH rev 2.1 | 9/24/21 | 9/30/21 0:32 | AYH |
| Anthracene | ND | 0.99 | 0.41 | mg/Kg dry | 1 | U | MADEP EPH rev 2.1 | 9/24/21 | 9/30/21 0:32 | AYH |
| Benzo(a)anthracene | ND | 0.99 | 0.36 | mg/Kg dry | 1 | U | MADEP EPH rev 2.1 | 9/24/21 | 9/30/21 0:32 | AYH |
| Benzo(a)pyrene | ND | 0.99 | 0.34 | mg/Kg dry | 1 | U | MADEP EPH rev 2.1 | 9/24/21 | 9/30/21 0:32 | AYH |
| Benzo(b)fluoranthene | ND | 0.99 | 0.40 | mg/Kg dry | 1 | U | MADEP EPH rev 2.1 | 9/24/21 | 9/30/21 0:32 | AYH |
| Benzo(g,h,i)perylene | ND | 0.99 | 0.41 | mg/Kg dry | 1 | U | MADEP EPH rev 2.1 | 9/24/21 | 9/30/21 0:32 | AYH |
| Benzo(k)fluoranthene | ND | 0.99 | 0.52 | mg/Kg dry | 1 | U | MADEP EPH rev 2.1 | 9/24/21 | 9/30/21 0:32 | AYH |
| Chrysene | ND | 0.99 | 0.41 | mg/Kg dry | 1 | U | MADEP EPH rev 2.1 | 9/24/21 | 9/30/21 0:32 | AYH |
| Dibenz(a,h)anthracene | ND | 0.99 | 0.41 | mg/Kg dry | 1 | U | MADEP EPH rev 2.1 | 9/24/21 | 9/30/21 0:32 | AYH |
| Fluoranthene | ND | 0.99 | 0.42 | mg/Kg dry | 1 | U | MADEP EPH rev 2.1 | 9/24/21 | 9/30/21 0:32 | AYH |
| Fluorene | ND | 0.99 | 0.41 | mg/Kg dry | 1 | U | MADEP EPH rev 2.1 | 9/24/21 | 9/30/21 0:32 | AYH |
| Indeno(1,2,3-cd)pyrene | ND | 0.99 | 0.43 | mg/Kg dry | 1 | U | MADEP EPH rev 2.1 | 9/24/21 | 9/30/21 0:32 | AYH |
| 2-Methylnaphthalene | ND | 0.99 | 0.39 | mg/Kg dry | 1 | U | MADEP EPH rev 2.1 | 9/24/21 | 9/30/21 0:32 | AYH |
| Naphthalene | ND | 0.99 | 0.25 | mg/Kg dry | 1 | U | MADEP EPH rev 2.1 | 9/24/21 | 9/30/21 0:32 | AYH |
| Phenanthrene | ND | 0.99 | 0.47 | mg/Kg dry | 1 | U | MADEP EPH rev 2.1 | 9/24/21 | 9/30/21 0:32 | AYH |
| Pyrene | ND | 0.99 | 0.42 | mg/Kg dry | 1 | U | MADEP EPH rev 2.1 | 9/24/21 | 9/30/21 0:32 | AYH |
| Surrogates | | % Recovery | Recovery Limits | | | Flag/Qual | | | | |
| Chlorooctadecane (COD) | | 48.6 | 40-140 | | | | | | 9/30/21 0:32 | |
| o-Terphenyl (OTP) | | 51.8 | 40-140 | | | | | | 9/30/21 0:32 | |
| 2-Bromonaphthalene | | 86.2 | 40-140 | | | | | | 9/30/21 0:32 | |
| 2-Fluorobiphenyl | | 88.0 | 40-140 | | | | | | 9/30/21 0:32 | |

39 Spruce Street * East Longmeadow, MA 01028 * FAX 413/525-6405 * TEL. 413/525-2332

Project Location: 375 Banfield Rd, Portsmouth, NH

Sample Description:

Work Order: 2111325

Date Received: 9/23/2021

Field Sample #: SD-212

Sampled: 9/23/2021 12:07

Sample ID: 2111325-05

Sample Matrix: Sediment

Metals Analyses (Total)

| Analyte | Results | RL | DL | Units | Dilution | Flag/Qual | Method | Date Prepared | Date/Time Analyzed | Analyst |
|----------|---------|------|-------|-----------|----------|-----------|--------------|---------------|--------------------|---------|
| Arsenic | ND | 33 | 12 | mg/Kg dry | 1 | U | SW-846 6010D | 9/29/21 | 9/30/21 13:03 | QNW |
| Barium | 120 | 17 | 6.3 | mg/Kg dry | 1 | | SW-846 6010D | 9/29/21 | 9/30/21 13:03 | QNW |
| Cadmium | 3.0 | 3.3 | 1.7 | mg/Kg dry | 1 | J | SW-846 6010D | 9/29/21 | 9/30/21 13:03 | QNW |
| Chromium | 16 | 6.6 | 3.8 | mg/Kg dry | 1 | | SW-846 6010D | 9/29/21 | 9/30/21 13:03 | QNW |
| Lead | 510 | 5.0 | 2.4 | mg/Kg dry | 1 | | SW-846 6010D | 9/29/21 | 9/30/21 13:03 | QNW |
| Mercury | 0.20 | 0.25 | 0.085 | mg/Kg dry | 1 | J | SW-846 7471B | 9/25/21 | 9/27/21 14:42 | DRL |
| Selenium | ND | 33 | 12 | mg/Kg dry | 1 | U | SW-846 6010D | 9/29/21 | 9/30/21 13:03 | QNW |
| Silver | ND | 3.3 | 1.5 | mg/Kg dry | 1 | U | SW-846 6010D | 9/29/21 | 9/30/21 13:03 | QNW |

39 Spruce Street * East Longmeadow, MA 01028 * FAX 413/525-6405 * TEL. 413/525-2332

Project Location: 375 Banfield Rd, Portsmouth, NH

Sample Description:

Work Order: 2111325

Date Received: 9/23/2021

Field Sample #: SD-212

Sampled: 9/23/2021 12:07

Sample ID: 2111325-05

Sample Matrix: Sediment

Conventional Chemistry Parameters by EPA/APHA/SW-846 Methods (Total)

| Analyte | Results | RL | DL | Units | Dilution | Flag/Qual | Method | Date Prepared | Date/Time Analyzed | Analyst |
|----------------------|---------|-----|----|-------|----------|-----------|--------------|---------------|--------------------|---------|
| % Solids | 10.1 | | | % Wt | 1 | R-02 | SM 2540G | 9/28/21 | 9/29/21 8:45 | CV |
| Total Organic Carbon | 310000 | 100 | | mg/Kg | 1 | | SW 846 9060A | 9/29/21 | 9/29/21 21:29 | DJM |

39 Spruce Street * East Longmeadow, MA 01028 * FAX 413/525-6405 * TEL. 413/525-2332

Project Location: 375 Banfield Rd, Portsmouth, NH

Sample Description:

Work Order: 2111325

Date Received: 9/23/2021

Field Sample #: SD-212

Sampled: 9/23/2021 12:07

Sample ID: 2111325-05

Sample Matrix: Sediment

Conventional Chemistry Parameters by EPA/APHA/SW-846 Methods (Total)

| Analyte | Results | RL | DL | Units | Dilution | Flag/Qual | Method | Date Prepared | Date/Time Analyzed | Analyst |
|-----------------------------------|--------------|----|----|-------|----------|-----------|-------------|---------------|--------------------|---------|
| See Attached Subcontracted Report | see attached | | | % | 1 | | SM D 422-63 | | 10/10/21 0:00 | GEOTE |

39 Spruce Street * East Longmeadow, MA 01028 * FAX 413/525-6405 * TEL. 413/525-2332

Project Location: 375 Banfield Rd, Portsmouth, NH

Sample Description:

Work Order: 2111325

Date Received: 9/23/2021

Field Sample #: SD-213

Sampled: 9/23/2021 12:25

Sample ID: 2111325-06

Sample Matrix: Sediment

Sample Flags: RL-12

Semivolatile Organic Compounds by GC/MS

| Analyte | Results | RL | DL | Units | Dilution | Flag/Qual | Method | Date Prepared | Date/Time Analyzed | Analyst |
|------------------------------|---------|------------|-----------------|-----------|----------|-----------|--------------|---------------|--------------------|---------|
| Acenaphthene (SIM) | 0.0063 | 0.076 | 0.0036 | mg/Kg dry | 4 | J | SW-846 8270E | 9/25/21 | 9/29/21 10:58 | IMR |
| Acenaphthylene (SIM) | ND | 0.076 | 0.0045 | mg/Kg dry | 4 | U | SW-846 8270E | 9/25/21 | 9/29/21 10:58 | IMR |
| Anthracene (SIM) | 0.018 | 0.060 | 0.0036 | mg/Kg dry | 4 | J | SW-846 8270E | 9/25/21 | 9/29/21 10:58 | IMR |
| Benzo(a)anthracene (SIM) | 0.057 | 0.015 | 0.0082 | mg/Kg dry | 4 | | SW-846 8270E | 9/25/21 | 9/29/21 10:58 | IMR |
| Benzo(a)pyrene (SIM) | 0.051 | 0.015 | 0.0045 | mg/Kg dry | 4 | | SW-846 8270E | 9/25/21 | 9/29/21 10:58 | IMR |
| Benzo(b)fluoranthene (SIM) | 0.070 | 0.015 | 0.0073 | mg/Kg dry | 4 | | SW-846 8270E | 9/25/21 | 9/29/21 10:58 | IMR |
| Benzo(g,h,i)perylene (SIM) | 0.031 | 0.15 | 0.0054 | mg/Kg dry | 4 | J | SW-846 8270E | 9/25/21 | 9/29/21 10:58 | IMR |
| Benzo(k)fluoranthene (SIM) | 0.024 | 0.060 | 0.0036 | mg/Kg dry | 4 | J | SW-846 8270E | 9/25/21 | 9/29/21 10:58 | IMR |
| Chrysene (SIM) | 0.066 | 0.060 | 0.010 | mg/Kg dry | 4 | | SW-846 8270E | 9/25/21 | 9/29/21 10:58 | IMR |
| Dibenz(a,h)anthracene (SIM) | 0.0079 | 0.015 | 0.0054 | mg/Kg dry | 4 | J | SW-846 8270E | 9/25/21 | 9/29/21 10:58 | IMR |
| Fluoranthene (SIM) | 0.12 | 0.15 | 0.015 | mg/Kg dry | 4 | J | SW-846 8270E | 9/25/21 | 9/29/21 10:58 | IMR |
| Fluorene (SIM) | 0.0063 | 0.30 | 0.0034 | mg/Kg dry | 4 | J | SW-846 8270E | 9/25/21 | 9/29/21 10:58 | IMR |
| Indeno(1,2,3-cd)pyrene (SIM) | 0.038 | 0.060 | 0.0057 | mg/Kg dry | 4 | J | SW-846 8270E | 9/25/21 | 9/29/21 10:58 | IMR |
| 2-Methylnaphthalene (SIM) | ND | 0.30 | 0.034 | mg/Kg dry | 4 | U | SW-846 8270E | 9/25/21 | 9/29/21 10:58 | IMR |
| Naphthalene (SIM) | ND | 0.30 | 0.11 | mg/Kg dry | 4 | U | SW-846 8270E | 9/25/21 | 9/29/21 10:58 | IMR |
| Phenanthrene (SIM) | 0.079 | 0.076 | 0.014 | mg/Kg dry | 4 | | SW-846 8270E | 9/25/21 | 9/29/21 10:58 | IMR |
| Pyrene (SIM) | 0.10 | 0.30 | 0.012 | mg/Kg dry | 4 | J | SW-846 8270E | 9/25/21 | 9/29/21 10:58 | IMR |
| Surrogates | | % Recovery | Recovery Limits | | | Flag/Qual | | | | |
| Nitrobenzene-d5 | | 63.0 | 30-130 | | | | | | 9/29/21 10:58 | |
| 2-Fluorobiphenyl | | 47.5 | 30-130 | | | | | | 9/29/21 10:58 | |
| p-Terphenyl-d14 | | 50.6 | 30-130 | | | | | | 9/29/21 10:58 | |

39 Spruce Street * East Longmeadow, MA 01028 * FAX 413/525-6405 * TEL. 413/525-2332

Project Location: 375 Banfield Rd, Portsmouth, NH

Sample Description:

Work Order: 2111325

Date Received: 9/23/2021

Field Sample #: SD-213

Sampled: 9/23/2021 12:25

Sample ID: 2111325-06

Sample Matrix: Sediment

Petroleum Hydrocarbons Analyses - EPH

| Analyte | Results | RL | DL | Units | Dilution | Flag/Qual | Method | Date Prepared | Date/Time Analyzed | Analyst |
|------------------------------|---------|-------------------|------------------------|-----------|----------|------------------|-------------------|---------------|--------------------|---------|
| C9-C18 Aliphatics | ND | 23 | 23 | mg/Kg dry | 1 | U | MADEP EPH rev 2.1 | 9/24/21 | 9/30/21 1:13 | AYH |
| C19-C36 Aliphatics | ND | 23 | 23 | mg/Kg dry | 1 | U | MADEP EPH rev 2.1 | 9/24/21 | 9/30/21 1:13 | AYH |
| Unadjusted C11-C22 Aromatics | 32 | 23 | 23 | mg/Kg dry | 1 | | MADEP EPH rev 2.1 | 9/24/21 | 9/30/21 1:13 | AYH |
| C11-C22 Aromatics | 32 | 23 | 23 | mg/Kg dry | 1 | | MADEP EPH rev 2.1 | 9/24/21 | 9/30/21 1:13 | AYH |
| Acenaphthene | ND | 0.23 | 0.097 | mg/Kg dry | 1 | U | MADEP EPH rev 2.1 | 9/24/21 | 9/30/21 1:13 | AYH |
| Acenaphthylene | ND | 0.23 | 0.081 | mg/Kg dry | 1 | U | MADEP EPH rev 2.1 | 9/24/21 | 9/30/21 1:13 | AYH |
| Anthracene | ND | 0.23 | 0.094 | mg/Kg dry | 1 | U | MADEP EPH rev 2.1 | 9/24/21 | 9/30/21 1:13 | AYH |
| Benzo(a)anthracene | ND | 0.23 | 0.083 | mg/Kg dry | 1 | U | MADEP EPH rev 2.1 | 9/24/21 | 9/30/21 1:13 | AYH |
| Benzo(a)pyrene | ND | 0.23 | 0.077 | mg/Kg dry | 1 | U | MADEP EPH rev 2.1 | 9/24/21 | 9/30/21 1:13 | AYH |
| Benzo(b)fluoranthene | ND | 0.23 | 0.091 | mg/Kg dry | 1 | U | MADEP EPH rev 2.1 | 9/24/21 | 9/30/21 1:13 | AYH |
| Benzo(g,h,i)perylene | ND | 0.23 | 0.093 | mg/Kg dry | 1 | U | MADEP EPH rev 2.1 | 9/24/21 | 9/30/21 1:13 | AYH |
| Benzo(k)fluoranthene | ND | 0.23 | 0.12 | mg/Kg dry | 1 | U | MADEP EPH rev 2.1 | 9/24/21 | 9/30/21 1:13 | AYH |
| Chrysene | ND | 0.23 | 0.095 | mg/Kg dry | 1 | U | MADEP EPH rev 2.1 | 9/24/21 | 9/30/21 1:13 | AYH |
| Dibenz(a,h)anthracene | ND | 0.23 | 0.094 | mg/Kg dry | 1 | U | MADEP EPH rev 2.1 | 9/24/21 | 9/30/21 1:13 | AYH |
| Fluoranthene | ND | 0.23 | 0.096 | mg/Kg dry | 1 | U | MADEP EPH rev 2.1 | 9/24/21 | 9/30/21 1:13 | AYH |
| Fluorene | ND | 0.23 | 0.094 | mg/Kg dry | 1 | U | MADEP EPH rev 2.1 | 9/24/21 | 9/30/21 1:13 | AYH |
| Indeno(1,2,3-cd)pyrene | ND | 0.23 | 0.10 | mg/Kg dry | 1 | U | MADEP EPH rev 2.1 | 9/24/21 | 9/30/21 1:13 | AYH |
| 2-Methylnaphthalene | ND | 0.23 | 0.090 | mg/Kg dry | 1 | U | MADEP EPH rev 2.1 | 9/24/21 | 9/30/21 1:13 | AYH |
| Naphthalene | ND | 0.23 | 0.058 | mg/Kg dry | 1 | U | MADEP EPH rev 2.1 | 9/24/21 | 9/30/21 1:13 | AYH |
| Phenanthrene | ND | 0.23 | 0.11 | mg/Kg dry | 1 | U | MADEP EPH rev 2.1 | 9/24/21 | 9/30/21 1:13 | AYH |
| Pyrene | ND | 0.23 | 0.097 | mg/Kg dry | 1 | U | MADEP EPH rev 2.1 | 9/24/21 | 9/30/21 1:13 | AYH |
| Surrogates | | % Recovery | Recovery Limits | | | Flag/Qual | | | | |
| Chlorooctadecane (COD) | | 44.8 | 40-140 | | | | | | 9/30/21 1:13 | |
| o-Terphenyl (OTP) | | 49.8 | 40-140 | | | | | | 9/30/21 1:13 | |
| 2-Bromonaphthalene | | 91.3 | 40-140 | | | | | | 9/30/21 1:13 | |
| 2-Fluorobiphenyl | | 95.2 | 40-140 | | | | | | 9/30/21 1:13 | |

39 Spruce Street * East Longmeadow, MA 01028 * FAX 413/525-6405 * TEL. 413/525-2332

Project Location: 375 Banfield Rd, Portsmouth, NH

Sample Description:

Work Order: 2111325

Date Received: 9/23/2021

Field Sample #: SD-213

Sampled: 9/23/2021 12:25

Sample ID: 2111325-06

Sample Matrix: Sediment

Metals Analyses (Total)

| Analyte | Results | RL | DL | Units | Dilution | Flag/Qual | Method | Date Prepared | Date/Time Analyzed | Analyst |
|----------|---------|-------|-------|-----------|----------|-----------|--------------|---------------|--------------------|---------|
| Arsenic | 27 | 7.1 | 2.6 | mg/Kg dry | 1 | | SW-846 6010D | 9/29/21 | 9/30/21 13:08 | QNW |
| Barium | 67 | 3.6 | 1.4 | mg/Kg dry | 1 | | SW-846 6010D | 9/29/21 | 9/30/21 13:08 | QNW |
| Cadmium | 1.3 | 0.71 | 0.36 | mg/Kg dry | 1 | | SW-846 6010D | 9/29/21 | 9/30/21 13:08 | QNW |
| Chromium | 39 | 1.4 | 0.81 | mg/Kg dry | 1 | | SW-846 6010D | 9/29/21 | 9/30/21 13:08 | QNW |
| Lead | 58 | 1.1 | 0.52 | mg/Kg dry | 1 | | SW-846 6010D | 9/29/21 | 9/30/21 13:08 | QNW |
| Mercury | 0.089 | 0.063 | 0.022 | mg/Kg dry | 1 | | SW-846 7471B | 9/25/21 | 9/27/21 14:44 | DRL |
| Selenium | ND | 7.1 | 2.5 | mg/Kg dry | 1 | U | SW-846 6010D | 9/29/21 | 9/30/21 13:08 | QNW |
| Silver | ND | 0.71 | 0.33 | mg/Kg dry | 1 | U | SW-846 6010D | 9/29/21 | 9/30/21 13:08 | QNW |

39 Spruce Street * East Longmeadow, MA 01028 * FAX 413/525-6405 * TEL. 413/525-2332

Project Location: 375 Banfield Rd, Portsmouth, NH

Sample Description:

Work Order: 2111325

Date Received: 9/23/2021

Field Sample #: SD-213

Sampled: 9/23/2021 12:25

Sample ID: 2111325-06

Sample Matrix: Sediment

Conventional Chemistry Parameters by EPA/APHA/SW-846 Methods (Total)

| Analyte | Results | RL | DL | Units | Dilution | Flag/Qual | Method | Date Prepared | Date/Time Analyzed | Analyst |
|----------------------|---------|-----|----|-------|----------|-----------|--------------|---------------|--------------------|---------|
| % Solids | 44.0 | | | % Wt | 1 | | SM 2540G | 9/28/21 | 9/29/21 8:46 | CV |
| Total Organic Carbon | 92000 | 100 | | mg/Kg | 1 | Z-01 | SW 846 9060A | 9/29/21 | 9/29/21 22:06 | DJM |

39 Spruce Street * East Longmeadow, MA 01028 * FAX 413/525-6405 * TEL. 413/525-2332

Project Location: 375 Banfield Rd, Portsmouth, NH

Sample Description:

Work Order: 2111325

Date Received: 9/23/2021

Field Sample #: SD-213

Sampled: 9/23/2021 12:25

Sample ID: 2111325-06

Sample Matrix: Sediment

Conventional Chemistry Parameters by EPA/PHA/SW-846 Methods (Total)

| Analyte | Results | RL | DL | Units | Dilution | Flag/Qual | Method | Date Prepared | Date/Time Analyzed | Analyst |
|-----------------------------------|--------------|----|----|-------|----------|-----------|-------------|---------------|--------------------|---------|
| See Attached Subcontracted Report | see attached | | | % | 1 | | SM D 422-63 | | 10/10/21 0:00 | GEOTE |

39 Spruce Street * East Longmeadow, MA 01028 * FAX 413/525-6405 * TEL. 413/525-2332

Project Location: 375 Banfield Rd, Portsmouth, NH

Sample Description:

Work Order: 2111325

Date Received: 9/23/2021

Field Sample #: SD-214

Sampled: 9/23/2021 13:36

Sample ID: 2111325-07

Sample Matrix: Sediment

Semivolatile Organic Compounds by GC/MS

| Analyte | Results | RL | DL | Units | Dilution | Flag/Qual | Method | Date Prepared | Date/Time Analyzed | Analyst |
|------------------------|---------|------------|-----------------|-----------|----------|-----------|--------------|---------------|--------------------|---------|
| Acenaphthene | ND | 0.26 | 0.20 | mg/Kg dry | 1 | U | SW-846 8270E | 9/25/21 | 9/29/21 12:29 | BGL |
| Acenaphthylene | ND | 0.26 | 0.19 | mg/Kg dry | 1 | U | SW-846 8270E | 9/25/21 | 9/29/21 12:29 | BGL |
| Anthracene | ND | 0.26 | 0.21 | mg/Kg dry | 1 | U | SW-846 8270E | 9/25/21 | 9/29/21 12:29 | BGL |
| Benzo(a)anthracene | ND | 0.26 | 0.18 | mg/Kg dry | 1 | U | SW-846 8270E | 9/25/21 | 9/29/21 12:29 | BGL |
| Benzo(a)pyrene | ND | 0.26 | 0.19 | mg/Kg dry | 1 | U | SW-846 8270E | 9/25/21 | 9/29/21 12:29 | BGL |
| Benzo(b)fluoranthene | ND | 0.26 | 0.19 | mg/Kg dry | 1 | U | SW-846 8270E | 9/25/21 | 9/29/21 12:29 | BGL |
| Benzo(g,h,i)perylene | ND | 0.27 | 0.27 | mg/Kg dry | 1 | U | SW-846 8270E | 9/25/21 | 9/29/21 12:29 | BGL |
| Benzo(k)fluoranthene | ND | 0.26 | 0.17 | mg/Kg dry | 1 | U | SW-846 8270E | 9/25/21 | 9/29/21 12:29 | BGL |
| Chrysene | ND | 0.26 | 0.18 | mg/Kg dry | 1 | U | SW-846 8270E | 9/25/21 | 9/29/21 12:29 | BGL |
| Dibenz(a,h)anthracene | ND | 0.26 | 0.26 | mg/Kg dry | 1 | U | SW-846 8270E | 9/25/21 | 9/29/21 12:29 | BGL |
| Fluoranthene | ND | 0.26 | 0.20 | mg/Kg dry | 1 | U | SW-846 8270E | 9/25/21 | 9/29/21 12:29 | BGL |
| Fluorene | ND | 0.26 | 0.21 | mg/Kg dry | 1 | U | SW-846 8270E | 9/25/21 | 9/29/21 12:29 | BGL |
| Indeno(1,2,3-cd)pyrene | ND | 0.29 | 0.29 | mg/Kg dry | 1 | U | SW-846 8270E | 9/25/21 | 9/29/21 12:29 | BGL |
| 2-Methylnaphthalene | ND | 0.26 | 0.20 | mg/Kg dry | 1 | U | SW-846 8270E | 9/25/21 | 9/29/21 12:29 | BGL |
| Naphthalene | ND | 0.26 | 0.17 | mg/Kg dry | 1 | U | SW-846 8270E | 9/25/21 | 9/29/21 12:29 | BGL |
| Phenanthrene | ND | 0.26 | 0.20 | mg/Kg dry | 1 | U | SW-846 8270E | 9/25/21 | 9/29/21 12:29 | BGL |
| Pyrene | ND | 0.26 | 0.20 | mg/Kg dry | 1 | U | SW-846 8270E | 9/25/21 | 9/29/21 12:29 | BGL |
| Surrogates | | % Recovery | Recovery Limits | | | Flag/Qual | | | | |
| Nitrobenzene-d5 | | 49.7 | 30-130 | | | | | | 9/29/21 12:29 | |
| 2-Fluorobiphenyl | | 46.2 | 30-130 | | | | | | 9/29/21 12:29 | |
| p-Terphenyl-d14 | | 44.5 | 30-130 | | | | | | 9/29/21 12:29 | |

39 Spruce Street * East Longmeadow, MA 01028 * FAX 413/525-6405 * TEL. 413/525-2332

Project Location: 375 Banfield Rd, Portsmouth, NH

Sample Description:

Work Order: 2111325

Date Received: 9/23/2021

Field Sample #: SD-214

Sampled: 9/23/2021 13:36

Sample ID: 2111325-07

Sample Matrix: Sediment

Petroleum Hydrocarbons Analyses - EPH

| Analyte | Results | RL | DL | Units | Dilution | Flag/Qual | Method | Date Prepared | Date/Time Analyzed | Analyst |
|------------------------------|---------|-------------------|------------------------|-----------|----------|------------------|-------------------|---------------|--------------------|---------|
| C9-C18 Aliphatics | ND | 37 | 37 | mg/Kg dry | 1 | U | MADEP EPH rev 2.1 | 9/24/21 | 9/30/21 1:55 | AYH |
| C19-C36 Aliphatics | 38 | 37 | 37 | mg/Kg dry | 1 | | MADEP EPH rev 2.1 | 9/24/21 | 9/30/21 1:55 | AYH |
| Unadjusted C11-C22 Aromatics | 73 | 37 | 37 | mg/Kg dry | 1 | | MADEP EPH rev 2.1 | 9/24/21 | 9/30/21 1:55 | AYH |
| C11-C22 Aromatics | 73 | 37 | 37 | mg/Kg dry | 1 | | MADEP EPH rev 2.1 | 9/24/21 | 9/30/21 1:55 | AYH |
| Acenaphthene | ND | 0.37 | 0.16 | mg/Kg dry | 1 | U | MADEP EPH rev 2.1 | 9/24/21 | 9/30/21 1:55 | AYH |
| Acenaphthylene | ND | 0.37 | 0.13 | mg/Kg dry | 1 | U | MADEP EPH rev 2.1 | 9/24/21 | 9/30/21 1:55 | AYH |
| Anthracene | ND | 0.37 | 0.15 | mg/Kg dry | 1 | U | MADEP EPH rev 2.1 | 9/24/21 | 9/30/21 1:55 | AYH |
| Benzo(a)anthracene | ND | 0.37 | 0.14 | mg/Kg dry | 1 | U | MADEP EPH rev 2.1 | 9/24/21 | 9/30/21 1:55 | AYH |
| Benzo(a)pyrene | ND | 0.37 | 0.13 | mg/Kg dry | 1 | U | MADEP EPH rev 2.1 | 9/24/21 | 9/30/21 1:55 | AYH |
| Benzo(b)fluoranthene | ND | 0.37 | 0.15 | mg/Kg dry | 1 | U | MADEP EPH rev 2.1 | 9/24/21 | 9/30/21 1:55 | AYH |
| Benzo(g,h,i)perylene | ND | 0.37 | 0.15 | mg/Kg dry | 1 | U | MADEP EPH rev 2.1 | 9/24/21 | 9/30/21 1:55 | AYH |
| Benzo(k)fluoranthene | ND | 0.37 | 0.20 | mg/Kg dry | 1 | U | MADEP EPH rev 2.1 | 9/24/21 | 9/30/21 1:55 | AYH |
| Chrysene | ND | 0.37 | 0.16 | mg/Kg dry | 1 | U | MADEP EPH rev 2.1 | 9/24/21 | 9/30/21 1:55 | AYH |
| Dibenz(a,h)anthracene | ND | 0.37 | 0.15 | mg/Kg dry | 1 | U | MADEP EPH rev 2.1 | 9/24/21 | 9/30/21 1:55 | AYH |
| Fluoranthene | ND | 0.37 | 0.16 | mg/Kg dry | 1 | U | MADEP EPH rev 2.1 | 9/24/21 | 9/30/21 1:55 | AYH |
| Fluorene | ND | 0.37 | 0.15 | mg/Kg dry | 1 | U | MADEP EPH rev 2.1 | 9/24/21 | 9/30/21 1:55 | AYH |
| Indeno(1,2,3-cd)pyrene | ND | 0.37 | 0.16 | mg/Kg dry | 1 | U | MADEP EPH rev 2.1 | 9/24/21 | 9/30/21 1:55 | AYH |
| 2-Methylnaphthalene | ND | 0.37 | 0.15 | mg/Kg dry | 1 | U | MADEP EPH rev 2.1 | 9/24/21 | 9/30/21 1:55 | AYH |
| Naphthalene | ND | 0.37 | 0.095 | mg/Kg dry | 1 | U | MADEP EPH rev 2.1 | 9/24/21 | 9/30/21 1:55 | AYH |
| Phenanthrene | ND | 0.37 | 0.18 | mg/Kg dry | 1 | U | MADEP EPH rev 2.1 | 9/24/21 | 9/30/21 1:55 | AYH |
| Pyrene | ND | 0.37 | 0.16 | mg/Kg dry | 1 | U | MADEP EPH rev 2.1 | 9/24/21 | 9/30/21 1:55 | AYH |
| Surrogates | | % Recovery | Recovery Limits | | | Flag/Qual | | | | |
| Chlorooctadecane (COD) | | 44.4 | 40-140 | | | | | 9/30/21 | 1:55 | |
| o-Terphenyl (OTP) | | 50.4 | 40-140 | | | | | 9/30/21 | 1:55 | |
| 2-Bromonaphthalene | | 81.2 | 40-140 | | | | | 9/30/21 | 1:55 | |
| 2-Fluorobiphenyl | | 87.9 | 40-140 | | | | | 9/30/21 | 1:55 | |

39 Spruce Street * East Longmeadow, MA 01028 * FAX 413/525-6405 * TEL. 413/525-2332

Project Location: 375 Banfield Rd, Portsmouth, NH

Sample Description:

Work Order: 2111325

Date Received: 9/23/2021

Field Sample #: SD-214

Sampled: 9/23/2021 13:36

Sample ID: 2111325-07

Sample Matrix: Sediment

Metals Analyses (Total)

| Analyte | Results | RL | DL | Units | Dilution | Flag/Qual | Method | Date Prepared | Date/Time Analyzed | Analyst |
|----------|---------|------|-------|-----------|----------|-----------|--------------|---------------|--------------------|---------|
| Arsenic | 5.8 | 12 | 4.5 | mg/Kg dry | 1 | J | SW-846 6010D | 9/29/21 | 9/30/21 13:26 | QNW |
| Barium | 66 | 6.1 | 2.3 | mg/Kg dry | 1 | | SW-846 6010D | 9/29/21 | 9/30/21 13:26 | QNW |
| Cadmium | ND | 1.2 | 0.62 | mg/Kg dry | 1 | U | SW-846 6010D | 9/29/21 | 9/30/21 13:26 | QNW |
| Chromium | 39 | 2.4 | 1.4 | mg/Kg dry | 1 | | SW-846 6010D | 9/29/21 | 9/30/21 13:26 | QNW |
| Lead | 93 | 1.8 | 0.89 | mg/Kg dry | 1 | | SW-846 6010D | 9/29/21 | 9/30/21 13:26 | QNW |
| Mercury | 0.27 | 0.11 | 0.037 | mg/Kg dry | 1 | | SW-846 7471B | 9/25/21 | 9/27/21 14:46 | DRL |
| Selenium | ND | 12 | 4.3 | mg/Kg dry | 1 | U | SW-846 6010D | 9/29/21 | 9/30/21 13:26 | QNW |
| Silver | ND | 1.2 | 0.56 | mg/Kg dry | 1 | U | SW-846 6010D | 9/29/21 | 9/30/21 13:26 | QNW |

39 Spruce Street * East Longmeadow, MA 01028 * FAX 413/525-6405 * TEL. 413/525-2332

Project Location: 375 Banfield Rd, Portsmouth, NH

Sample Description:

Work Order: 2111325

Date Received: 9/23/2021

Field Sample #: SD-214

Sampled: 9/23/2021 13:36

Sample ID: 2111325-07

Sample Matrix: Sediment

Conventional Chemistry Parameters by EPA/APHA/SW-846 Methods (Total)

| Analyte | Results | RL | DL | Units | Dilution | Flag/Qual | Method | Date Prepared | Date/Time Analyzed | Analyst |
|----------------------|---------|-----|----|-------|----------|-----------|--------------|---------------|--------------------|---------|
| % Solids | 26.9 | | | % Wt | 1 | | SM 2540G | 9/28/21 | 9/29/21 8:46 | CV |
| Total Organic Carbon | 77000 | 100 | | mg/Kg | 1 | Z-01 | SW 846 9060A | 9/29/21 | 9/29/21 22:31 | DJM |

39 Spruce Street * East Longmeadow, MA 01028 * FAX 413/525-6405 * TEL. 413/525-2332

Project Location: 375 Banfield Rd, Portsmouth, NH

Sample Description:

Work Order: 2111325

Date Received: 9/23/2021

Field Sample #: SD-214

Sampled: 9/23/2021 13:36

Sample ID: 2111325-07

Sample Matrix: Sediment

Conventional Chemistry Parameters by EPA/APHA/SW-846 Methods (Total)

| Analyte | Results | RL | DL | Units | Dilution | Flag/Qual | Method | Date Prepared | Date/Time Analyzed | Analyst |
|-----------------------------------|--------------|----|----|-------|----------|-----------|-------------|---------------|--------------------|---------|
| See Attached Subcontracted Report | see attached | | | % | 1 | | SM D 422-63 | | 10/12/21 0:00 | GEOTE |

39 Spruce Street * East Longmeadow, MA 01028 * FAX 413/525-6405 * TEL. 413/525-2332

Project Location: 375 Banfield Rd, Portsmouth, NH

Sample Description:

Work Order: 2111325

Date Received: 9/23/2021

Field Sample #: SD-215

Sampled: 9/23/2021 14:25

Sample ID: 2111325-08

Sample Matrix: Sediment

Semivolatile Organic Compounds by GC/MS

| Analyte | Results | RL | DL | Units | Dilution | Flag/Qual | Method | Date Prepared | Date/Time Analyzed | Analyst |
|------------------------|---------|------------|-----------------|-----------|----------|-----------|--------------|---------------|--------------------|---------|
| Acenaphthene | ND | 0.22 | 0.16 | mg/Kg dry | 1 | U | SW-846 8270E | 9/25/21 | 9/29/21 12:56 | BGL |
| Acenaphthylene | ND | 0.22 | 0.16 | mg/Kg dry | 1 | U | SW-846 8270E | 9/25/21 | 9/29/21 12:56 | BGL |
| Anthracene | ND | 0.22 | 0.17 | mg/Kg dry | 1 | U | SW-846 8270E | 9/25/21 | 9/29/21 12:56 | BGL |
| Benzo(a)anthracene | 0.22 | 0.22 | 0.15 | mg/Kg dry | 1 | | SW-846 8270E | 9/25/21 | 9/29/21 12:56 | BGL |
| Benzo(a)pyrene | 0.24 | 0.22 | 0.16 | mg/Kg dry | 1 | | SW-846 8270E | 9/25/21 | 9/29/21 12:56 | BGL |
| Benzo(b)fluoranthene | 0.25 | 0.22 | 0.16 | mg/Kg dry | 1 | | SW-846 8270E | 9/25/21 | 9/29/21 12:56 | BGL |
| Benzo(g,h,i)perylene | ND | 0.22 | 0.22 | mg/Kg dry | 1 | U | SW-846 8270E | 9/25/21 | 9/29/21 12:56 | BGL |
| Benzo(k)fluoranthene | 0.15 | 0.22 | 0.14 | mg/Kg dry | 1 | J | SW-846 8270E | 9/25/21 | 9/29/21 12:56 | BGL |
| Chrysene | 0.21 | 0.22 | 0.15 | mg/Kg dry | 1 | J | SW-846 8270E | 9/25/21 | 9/29/21 12:56 | BGL |
| Dibenz(a,h)anthracene | ND | 0.22 | 0.21 | mg/Kg dry | 1 | U | SW-846 8270E | 9/25/21 | 9/29/21 12:56 | BGL |
| Fluoranthene | 0.43 | 0.22 | 0.17 | mg/Kg dry | 1 | | SW-846 8270E | 9/25/21 | 9/29/21 12:56 | BGL |
| Fluorene | ND | 0.22 | 0.18 | mg/Kg dry | 1 | U | SW-846 8270E | 9/25/21 | 9/29/21 12:56 | BGL |
| Indeno(1,2,3-cd)pyrene | ND | 0.24 | 0.24 | mg/Kg dry | 1 | U | SW-846 8270E | 9/25/21 | 9/29/21 12:56 | BGL |
| 2-Methylnaphthalene | ND | 0.22 | 0.17 | mg/Kg dry | 1 | U | SW-846 8270E | 9/25/21 | 9/29/21 12:56 | BGL |
| Naphthalene | ND | 0.22 | 0.14 | mg/Kg dry | 1 | U | SW-846 8270E | 9/25/21 | 9/29/21 12:56 | BGL |
| Phenanthrene | 0.32 | 0.22 | 0.17 | mg/Kg dry | 1 | | SW-846 8270E | 9/25/21 | 9/29/21 12:56 | BGL |
| Pyrene | 0.45 | 0.22 | 0.17 | mg/Kg dry | 1 | | SW-846 8270E | 9/25/21 | 9/29/21 12:56 | BGL |
| Surrogates | | % Recovery | Recovery Limits | | | Flag/Qual | | | | |
| Nitrobenzene-d5 | | 57.8 | 30-130 | | | | | | 9/29/21 12:56 | |
| 2-Fluorobiphenyl | | 53.0 | 30-130 | | | | | | 9/29/21 12:56 | |
| p-Terphenyl-d14 | | 53.4 | 30-130 | | | | | | 9/29/21 12:56 | |

39 Spruce Street * East Longmeadow, MA 01028 * FAX 413/525-6405 * TEL. 413/525-2332

Project Location: 375 Banfield Rd, Portsmouth, NH

Sample Description:

Work Order: 2111325

Date Received: 9/23/2021

Field Sample #: SD-215

Sampled: 9/23/2021 14:25

Sample ID: 2111325-08

Sample Matrix: Sediment

Petroleum Hydrocarbons Analyses - EPH

| Analyte | Results | RL | DL | Units | Dilution | Flag/Qual | Method | Date Prepared | Date/Time Analyzed | Analyst |
|------------------------------|---------|------|-------|-----------|----------|-----------|-------------------|---------------|--------------------|---------|
| C9-C18 Aliphatics | ND | 31 | 31 | mg/Kg dry | 1 | U | MADEP EPH rev 2.1 | 9/30/21 | 10/2/21 21:44 | AYH |
| C19-C36 Aliphatics | 60 | 31 | 31 | mg/Kg dry | 1 | | MADEP EPH rev 2.1 | 9/30/21 | 10/2/21 21:44 | AYH |
| Unadjusted C11-C22 Aromatics | 86 | 31 | 31 | mg/Kg dry | 1 | | MADEP EPH rev 2.1 | 9/30/21 | 10/2/21 21:44 | AYH |
| C11-C22 Aromatics | 75 | 31 | 31 | mg/Kg dry | 1 | | MADEP EPH rev 2.1 | 9/30/21 | 10/2/21 21:44 | AYH |
| Acenaphthene | ND | 0.31 | 0.13 | mg/Kg dry | 1 | U | MADEP EPH rev 2.1 | 9/30/21 | 10/2/21 21:44 | AYH |
| Acenaphthylene | ND | 0.31 | 0.11 | mg/Kg dry | 1 | U | MADEP EPH rev 2.1 | 9/30/21 | 10/2/21 21:44 | AYH |
| Anthracene | 0.28 | 0.31 | 0.13 | mg/Kg dry | 1 | J | MADEP EPH rev 2.1 | 9/30/21 | 10/2/21 21:44 | AYH |
| Benzo(a)anthracene | 0.89 | 0.31 | 0.11 | mg/Kg dry | 1 | | MADEP EPH rev 2.1 | 9/30/21 | 10/2/21 21:44 | AYH |
| Benzo(a)pyrene | 0.85 | 0.31 | 0.10 | mg/Kg dry | 1 | | MADEP EPH rev 2.1 | 9/30/21 | 10/2/21 21:44 | AYH |
| Benzo(b)fluoranthene | 1.1 | 0.31 | 0.12 | mg/Kg dry | 1 | | MADEP EPH rev 2.1 | 9/30/21 | 10/2/21 21:44 | AYH |
| Benzo(g,h,i)perylene | 0.61 | 0.31 | 0.13 | mg/Kg dry | 1 | | MADEP EPH rev 2.1 | 9/30/21 | 10/2/21 21:44 | AYH |
| Benzo(k)fluoranthene | 0.41 | 0.31 | 0.16 | mg/Kg dry | 1 | | MADEP EPH rev 2.1 | 9/30/21 | 10/2/21 21:44 | AYH |
| Chrysene | 1.0 | 0.31 | 0.13 | mg/Kg dry | 1 | | MADEP EPH rev 2.1 | 9/30/21 | 10/2/21 21:44 | AYH |
| Dibenz(a,h)anthracene | ND | 0.31 | 0.13 | mg/Kg dry | 1 | U | MADEP EPH rev 2.1 | 9/30/21 | 10/2/21 21:44 | AYH |
| Fluoranthene | 2.1 | 0.31 | 0.13 | mg/Kg dry | 1 | | MADEP EPH rev 2.1 | 9/30/21 | 10/2/21 21:44 | AYH |
| Fluorene | ND | 0.31 | 0.13 | mg/Kg dry | 1 | U | MADEP EPH rev 2.1 | 9/30/21 | 10/2/21 21:44 | AYH |
| Indeno(1,2,3-cd)pyrene | 0.57 | 0.31 | 0.14 | mg/Kg dry | 1 | | MADEP EPH rev 2.1 | 9/30/21 | 10/2/21 21:44 | AYH |
| 2-Methylnaphthalene | ND | 0.31 | 0.12 | mg/Kg dry | 1 | U | MADEP EPH rev 2.1 | 9/30/21 | 10/2/21 21:44 | AYH |
| Naphthalene | ND | 0.31 | 0.078 | mg/Kg dry | 1 | U | MADEP EPH rev 2.1 | 9/30/21 | 10/2/21 21:44 | AYH |
| Phenanthrene | 1.6 | 0.31 | 0.15 | mg/Kg dry | 1 | | MADEP EPH rev 2.1 | 9/30/21 | 10/2/21 21:44 | AYH |
| Pyrene | 2.1 | 0.31 | 0.13 | mg/Kg dry | 1 | | MADEP EPH rev 2.1 | 9/30/21 | 10/2/21 21:44 | AYH |

| Surrogates | % Recovery | Recovery Limits | Flag/Qual |
|------------------------|------------|-----------------|-----------|
| Chlorooctadecane (COD) | 47.8 | 40-140 | |
| o-Terphenyl (OTP) | 52.7 | 40-140 | |
| 2-Bromonaphthalene | 86.6 | 40-140 | |
| 2-Fluorobiphenyl | 90.9 | 40-140 | |

39 Spruce Street * East Longmeadow, MA 01028 * FAX 413/525-6405 * TEL. 413/525-2332

Project Location: 375 Banfield Rd, Portsmouth, NH

Sample Description:

Work Order: 2111325

Date Received: 9/23/2021

Field Sample #: SD-215

Sampled: 9/23/2021 14:25

Sample ID: 2111325-08

Sample Matrix: Sediment

Metals Analyses (Total)

| Analyte | Results | RL | DL | Units | Dilution | Flag/Qual | Method | Date Prepared | Date/Time Analyzed | Analyst |
|----------|---------|-------|-------|-----------|----------|-----------|--------------|---------------|--------------------|---------|
| Arsenic | 110 | 10 | 3.8 | mg/Kg dry | 1 | | SW-846 6010D | 9/29/21 | 9/30/21 13:31 | QNW |
| Barium | 160 | 5.1 | 2.0 | mg/Kg dry | 1 | | SW-846 6010D | 9/29/21 | 9/30/21 13:31 | QNW |
| Cadmium | 7.2 | 1.0 | 0.52 | mg/Kg dry | 1 | | SW-846 6010D | 9/29/21 | 9/30/21 13:31 | QNW |
| Chromium | 64 | 2.1 | 1.2 | mg/Kg dry | 1 | | SW-846 6010D | 9/29/21 | 9/30/21 13:31 | QNW |
| Lead | 510 | 1.5 | 0.75 | mg/Kg dry | 1 | | SW-846 6010D | 9/29/21 | 9/30/21 13:31 | QNW |
| Mercury | 0.17 | 0.085 | 0.029 | mg/Kg dry | 1 | R-02 | SW-846 7471B | 9/25/21 | 9/27/21 14:04 | DRL |
| Selenium | ND | 10 | 3.7 | mg/Kg dry | 1 | U | SW-846 6010D | 9/29/21 | 9/30/21 13:31 | QNW |
| Silver | ND | 1.0 | 0.47 | mg/Kg dry | 1 | U | SW-846 6010D | 9/29/21 | 9/30/21 13:31 | QNW |

39 Spruce Street * East Longmeadow, MA 01028 * FAX 413/525-6405 * TEL. 413/525-2332

Project Location: 375 Banfield Rd, Portsmouth, NH

Sample Description:

Work Order: 2111325

Date Received: 9/23/2021

Field Sample #: SD-215

Sampled: 9/23/2021 14:25

Sample ID: 2111325-08

Sample Matrix: Sediment

Conventional Chemistry Parameters by EPA/APHA/SW-846 Methods (Total)

| Analyte | Results | RL | DL | Units | Dilution | Flag/Qual | Method | Date Prepared | Date/Time Analyzed | Analyst |
|----------------------|---------|-----|----|-------|----------|-----------|--------------|---------------|--------------------|---------|
| % Solids | 32.4 | | | % Wt | 1 | | SM 2540G | 9/28/21 | 9/29/21 8:46 | CV |
| Total Organic Carbon | 220000 | 100 | | mg/Kg | 1 | Z-01 | SW 846 9060A | 9/29/21 | 9/29/21 23:01 | DJM |

39 Spruce Street * East Longmeadow, MA 01028 * FAX 413/525-6405 * TEL. 413/525-2332

Project Location: 375 Banfield Rd, Portsmouth, NH

Sample Description:

Work Order: 2111325

Date Received: 9/23/2021

Field Sample #: SD-215

Sampled: 9/23/2021 14:25

Sample ID: 2111325-08

Sample Matrix: Sediment

Conventional Chemistry Parameters by EPA/APHA/SW-846 Methods (Total)

| Analyte | Results | RL | DL | Units | Dilution | Flag/Qual | Method | Date Prepared | Date/Time Analyzed | Analyst |
|-----------------------------------|--------------|----|----|-------|----------|-----------|-------------|---------------|--------------------|---------|
| See Attached Subcontracted Report | see attached | | | % | 1 | | SM D 422-63 | | 10/10/21 0:00 | GEOTE |

39 Spruce Street * East Longmeadow, MA 01028 * FAX 413/525-6405 * TEL. 413/525-2332

Project Location: 375 Banfield Rd, Portsmouth, NH

Sample Description:

Work Order: 21I1325

Date Received: 9/23/2021

Field Sample #: SD-217

Sampled: 9/23/2021 15:00

Sample ID: 21I1325-09

Sample Matrix: Sediment

Semivolatile Organic Compounds by GC/MS

| Analyte | Results | RL | DL | Units | Dilution | Flag/Qual | Method | Date Prepared | Date/Time Analyzed | Analyst |
|------------------------|---------|------|-------|-----------|----------|-----------|--------------|---------------|--------------------|---------|
| Acenaphthene | 0.95 | 0.11 | 0.082 | mg/Kg dry | 1 | | SW-846 8270E | 9/25/21 | 9/29/21 13:22 | BGL |
| Acenaphthylene | 0.11 | 0.11 | 0.080 | mg/Kg dry | 1 | J | SW-846 8270E | 9/25/21 | 9/29/21 13:22 | BGL |
| Anthracene | 2.0 | 0.11 | 0.085 | mg/Kg dry | 1 | | SW-846 8270E | 9/25/21 | 9/29/21 13:22 | BGL |
| Benzo(a)anthracene | 8.5 | 0.54 | 0.36 | mg/Kg dry | 5 | | SW-846 8270E | 9/25/21 | 9/29/21 13:49 | BGL |
| Benzo(a)pyrene | 8.6 | 0.54 | 0.40 | mg/Kg dry | 5 | | SW-846 8270E | 9/25/21 | 9/29/21 13:49 | BGL |
| Benzo(b)fluoranthene | 9.9 | 0.54 | 0.40 | mg/Kg dry | 5 | | SW-846 8270E | 9/25/21 | 9/29/21 13:49 | BGL |
| Benzo(g,h,i)perylene | 3.1 | 0.11 | 0.11 | mg/Kg dry | 1 | | SW-846 8270E | 9/25/21 | 9/29/21 13:22 | BGL |
| Benzo(k)fluoranthene | 2.9 | 0.11 | 0.071 | mg/Kg dry | 1 | | SW-846 8270E | 9/25/21 | 9/29/21 13:22 | BGL |
| Chrysene | 5.9 | 0.11 | 0.076 | mg/Kg dry | 1 | | SW-846 8270E | 9/25/21 | 9/29/21 13:22 | BGL |
| Chrysene | 7.7 | 0.54 | 0.38 | mg/Kg dry | 5 | | SW-846 8270E | 9/25/21 | 9/29/21 13:49 | BGL |
| Dibenz(a,h)anthracene | 0.92 | 0.11 | 0.11 | mg/Kg dry | 1 | | SW-846 8270E | 9/25/21 | 9/29/21 13:22 | BGL |
| Fluoranthene | 18 | 0.54 | 0.42 | mg/Kg dry | 5 | | SW-846 8270E | 9/25/21 | 9/29/21 13:49 | BGL |
| Fluorene | 0.83 | 0.11 | 0.088 | mg/Kg dry | 1 | | SW-846 8270E | 9/25/21 | 9/29/21 13:22 | BGL |
| Indeno(1,2,3-cd)pyrene | 3.8 | 0.12 | 0.12 | mg/Kg dry | 1 | | SW-846 8270E | 9/25/21 | 9/29/21 13:22 | BGL |
| 2-Methylnaphthalene | 0.15 | 0.11 | 0.083 | mg/Kg dry | 1 | | SW-846 8270E | 9/25/21 | 9/29/21 13:22 | BGL |
| Naphthalene | 0.24 | 0.11 | 0.072 | mg/Kg dry | 1 | | SW-846 8270E | 9/25/21 | 9/29/21 13:22 | BGL |
| Phenanthrene | 11 | 0.54 | 0.41 | mg/Kg dry | 5 | | SW-846 8270E | 9/25/21 | 9/29/21 13:49 | BGL |
| Pyrene | 18 | 0.54 | 0.42 | mg/Kg dry | 5 | | SW-846 8270E | 9/25/21 | 9/29/21 13:49 | BGL |

| Surrogates | % Recovery | Recovery Limits | Flag/Qual |
|------------------|------------|-----------------|-----------|
| Nitrobenzene-d5 | 60.7 | 30-130 | |
| Nitrobenzene-d5 | 82.4 | 30-130 | |
| 2-Fluorobiphenyl | 69.4 | 30-130 | |
| 2-Fluorobiphenyl | 92.3 | 30-130 | |
| p-Terphenyl-d14 | 82.1 | 30-130 | |
| p-Terphenyl-d14 | 106 | 30-130 | |

39 Spruce Street * East Longmeadow, MA 01028 * FAX 413/525-6405 * TEL. 413/525-2332

Project Location: 375 Banfield Rd, Portsmouth, NH

Sample Description:

Work Order: 2111325

Date Received: 9/23/2021

Field Sample #: SD-217

Sampled: 9/23/2021 15:00

Sample ID: 2111325-09

Sample Matrix: Sediment

Petroleum Hydrocarbons Analyses - EPH

| Analyte | Results | RL | DL | Units | Dilution | Flag/Qual | Method | Date Prepared | Date/Time Analyzed | Analyst |
|------------------------------|---------|------------|-----------------|-----------|----------|-----------|-------------------|---------------|--------------------|---------|
| C9-C18 Aliphatics | ND | 15 | 15 | mg/Kg dry | 1 | U | MADEP EPH rev 2.1 | 9/24/21 | 9/30/21 2:37 | AYH |
| C19-C36 Aliphatics | 29 | 15 | 15 | mg/Kg dry | 1 | | MADEP EPH rev 2.1 | 9/24/21 | 9/30/21 2:37 | AYH |
| Unadjusted C11-C22 Aromatics | 330 | 15 | 15 | mg/Kg dry | 1 | | MADEP EPH rev 2.1 | 9/24/21 | 9/30/21 2:37 | AYH |
| C11-C22 Aromatics | 190 | 15 | 15 | mg/Kg dry | 1 | | MADEP EPH rev 2.1 | 9/24/21 | 9/30/21 2:37 | AYH |
| Acenaphthene | 2.4 | 0.15 | 0.066 | mg/Kg dry | 1 | | MADEP EPH rev 2.1 | 9/24/21 | 9/30/21 2:37 | AYH |
| Acenaphthylene | ND | 0.15 | 0.055 | mg/Kg dry | 1 | U | MADEP EPH rev 2.1 | 9/24/21 | 9/30/21 2:37 | AYH |
| Anthracene | 3.4 | 0.15 | 0.064 | mg/Kg dry | 1 | | MADEP EPH rev 2.1 | 9/24/21 | 9/30/21 2:37 | AYH |
| Benzo(a)anthracene | 11 | 0.15 | 0.056 | mg/Kg dry | 1 | | MADEP EPH rev 2.1 | 9/24/21 | 9/30/21 2:37 | AYH |
| Benzo(a)pyrene | 9.8 | 0.15 | 0.052 | mg/Kg dry | 1 | | MADEP EPH rev 2.1 | 9/24/21 | 9/30/21 2:37 | AYH |
| Benzo(b)fluoranthene | 12 | 0.15 | 0.062 | mg/Kg dry | 1 | | MADEP EPH rev 2.1 | 9/24/21 | 9/30/21 2:37 | AYH |
| Benzo(g,h,i)perylene | 5.6 | 0.15 | 0.063 | mg/Kg dry | 1 | | MADEP EPH rev 2.1 | 9/24/21 | 9/30/21 2:37 | AYH |
| Benzo(k)fluoranthene | 4.9 | 0.15 | 0.082 | mg/Kg dry | 1 | | MADEP EPH rev 2.1 | 9/24/21 | 9/30/21 2:37 | AYH |
| Chrysene | 11 | 0.15 | 0.064 | mg/Kg dry | 1 | | MADEP EPH rev 2.1 | 9/24/21 | 9/30/21 2:37 | AYH |
| Dibenz(a,h)anthracene | 1.8 | 0.15 | 0.064 | mg/Kg dry | 1 | | MADEP EPH rev 2.1 | 9/24/21 | 9/30/21 2:37 | AYH |
| Fluoranthene | 22 | 0.15 | 0.065 | mg/Kg dry | 1 | | MADEP EPH rev 2.1 | 9/24/21 | 9/30/21 2:37 | AYH |
| Fluorene | 2.1 | 0.15 | 0.064 | mg/Kg dry | 1 | | MADEP EPH rev 2.1 | 9/24/21 | 9/30/21 2:37 | AYH |
| Indeno(1,2,3-cd)pyrene | 6.8 | 0.15 | 0.068 | mg/Kg dry | 1 | | MADEP EPH rev 2.1 | 9/24/21 | 9/30/21 2:37 | AYH |
| 2-Methylnaphthalene | 0.36 | 0.15 | 0.061 | mg/Kg dry | 1 | | MADEP EPH rev 2.1 | 9/24/21 | 9/30/21 2:37 | AYH |
| Naphthalene | 0.58 | 0.15 | 0.039 | mg/Kg dry | 1 | | MADEP EPH rev 2.1 | 9/24/21 | 9/30/21 2:37 | AYH |
| Phenanthrene | 17 | 0.15 | 0.073 | mg/Kg dry | 1 | | MADEP EPH rev 2.1 | 9/24/21 | 9/30/21 2:37 | AYH |
| Pyrene | 22 | 0.15 | 0.065 | mg/Kg dry | 1 | | MADEP EPH rev 2.1 | 9/24/21 | 9/30/21 2:37 | AYH |
| Surrogates | | % Recovery | Recovery Limits | | | Flag/Qual | | | | |
| Chlorooctadecane (COD) | | 51.6 | 40-140 | | | | | | 9/30/21 2:37 | |
| o-Terphenyl (OTP) | | 59.1 | 40-140 | | | | | | 9/30/21 2:37 | |
| 2-Bromonaphthalene | | 90.4 | 40-140 | | | | | | 9/30/21 2:37 | |
| 2-Fluorobiphenyl | | 93.3 | 40-140 | | | | | | 9/30/21 2:37 | |

39 Spruce Street * East Longmeadow, MA 01028 * FAX 413/525-6405 * TEL. 413/525-2332

Project Location: 375 Banfield Rd, Portsmouth, NH

Sample Description:

Work Order: 2111325

Date Received: 9/23/2021

Field Sample #: SD-217

Sampled: 9/23/2021 15:00

Sample ID: 2111325-09

Sample Matrix: Sediment

Metals Analyses (Total)

| Analyte | Results | RL | DL | Units | Dilution | Flag/Qual | Method | Date Prepared | Date/Time Analyzed | Analyst |
|----------|---------|------|------|-----------|----------|-----------|--------------|---------------|--------------------|---------|
| Arsenic | 14 | 5.0 | 1.8 | mg/Kg dry | 1 | | SW-846 6010D | 9/29/21 | 9/30/21 13:37 | QNW |
| Barium | 500 | 2.5 | 0.96 | mg/Kg dry | 1 | | SW-846 6010D | 9/29/21 | 9/30/21 13:37 | QNW |
| Cadmium | 1.8 | 0.50 | 0.26 | mg/Kg dry | 1 | | SW-846 6010D | 9/29/21 | 9/30/21 13:37 | QNW |
| Chromium | 28 | 1.0 | 0.57 | mg/Kg dry | 1 | | SW-846 6010D | 9/29/21 | 9/30/21 13:37 | QNW |
| Lead | 2800 | 0.76 | 0.37 | mg/Kg dry | 1 | | SW-846 6010D | 9/29/21 | 9/30/21 13:37 | QNW |
| Mercury | 13 | 0.79 | 0.27 | mg/Kg dry | 20 | | SW-846 7471B | 9/25/21 | 9/27/21 15:42 | DRL |
| Selenium | 6.3 | 5.0 | 1.8 | mg/Kg dry | 1 | | SW-846 6010D | 9/29/21 | 9/30/21 13:37 | QNW |
| Silver | ND | 0.50 | 0.23 | mg/Kg dry | 1 | U | SW-846 6010D | 9/29/21 | 9/30/21 13:37 | QNW |

39 Spruce Street * East Longmeadow, MA 01028 * FAX 413/525-6405 * TEL. 413/525-2332

Project Location: 375 Banfield Rd, Portsmouth, NH

Sample Description:

Work Order: 2111325

Date Received: 9/23/2021

Field Sample #: SD-217

Sampled: 9/23/2021 15:00

Sample ID: 2111325-09

Sample Matrix: Sediment

Conventional Chemistry Parameters by EPA/APHA/SW-846 Methods (Total)

| Analyte | Results | RL | DL | Units | Dilution | Flag/Qual | Method | Date Prepared | Date/Time Analyzed | Analyst |
|----------------------|---------|-----|----|-------|----------|-----------|--------------|---------------|--------------------|---------|
| % Solids | 64.9 | | | % Wt | 1 | R-02 | SM 2540G | 9/28/21 | 9/29/21 8:46 | CV |
| Total Organic Carbon | 49000 | 100 | | mg/Kg | 1 | Z-01 | SW 846 9060A | 9/29/21 | 9/29/21 23:27 | DJM |

39 Spruce Street * East Longmeadow, MA 01028 * FAX 413/525-6405 * TEL. 413/525-2332

Project Location: 375 Banfield Rd, Portsmouth, NH

Sample Description:

Work Order: 2111325

Date Received: 9/23/2021

Field Sample #: SD-217

Sampled: 9/23/2021 15:00

Sample ID: 2111325-09

Sample Matrix: Sediment

Conventional Chemistry Parameters by EPA/APHA/SW-846 Methods (Total)

| Analyte | Results | RL | DL | Units | Dilution | Flag/Qual | Method | Date Prepared | Date/Time Analyzed | Analyst |
|-----------------------------------|--------------|----|----|-------|----------|-----------|-------------|---------------|--------------------|---------|
| See Attached Subcontracted Report | see attached | | | % | 1 | | SM D 422-63 | | 10/10/21 0:00 | GEOTE |

39 Spruce Street * East Longmeadow, MA 01028 * FAX 413/525-6405 * TEL. 413/525-2332

Project Location: 375 Banfield Rd, Portsmouth, NH

Sample Description:

Work Order: 2111325

Date Received: 9/23/2021

Field Sample #: SW-208

Sampled: 9/23/2021 08:40

Sample ID: 2111325-10

Sample Matrix: Surface Water

Semivolatile Organic Compounds by GC/MS

| Analyte | Results | RL | DL | Units | Dilution | Flag/Qual | Method | Date Prepared | Date/Time Analyzed | Analyst |
|------------------------------|---------|------------|-----------------|-------|----------|-----------|--------------|---------------|--------------------|---------|
| Acenaphthene (SIM) | ND | 0.30 | 0.028 | µg/L | 1 | U | SW-846 8270E | 9/28/21 | 9/30/21 11:56 | IMR |
| Acenaphthylene (SIM) | ND | 0.20 | 0.026 | µg/L | 1 | U | SW-846 8270E | 9/28/21 | 9/30/21 11:56 | IMR |
| Anthracene (SIM) | ND | 0.20 | 0.020 | µg/L | 1 | U | SW-846 8270E | 9/28/21 | 9/30/21 11:56 | IMR |
| Benzo(a)anthracene (SIM) | ND | 0.050 | 0.035 | µg/L | 1 | U | SW-846 8270E | 9/28/21 | 9/30/21 11:56 | IMR |
| Benzo(a)pyrene (SIM) | ND | 0.10 | 0.022 | µg/L | 1 | U | SW-846 8270E | 9/28/21 | 9/30/21 11:56 | IMR |
| Benzo(b)fluoranthene (SIM) | ND | 0.050 | 0.028 | µg/L | 1 | U | SW-846 8270E | 9/28/21 | 9/30/21 11:56 | IMR |
| Benzo(g,h,i)perylene (SIM) | ND | 0.50 | 0.028 | µg/L | 1 | U | SW-846 8270E | 9/28/21 | 9/30/21 11:56 | IMR |
| Benzo(k)fluoranthene (SIM) | ND | 0.20 | 0.018 | µg/L | 1 | U | SW-846 8270E | 9/28/21 | 9/30/21 11:56 | IMR |
| Chrysene (SIM) | ND | 0.20 | 0.022 | µg/L | 1 | U | SW-846 8270E | 9/28/21 | 9/30/21 11:56 | IMR |
| Dibenz(a,h)anthracene (SIM) | ND | 0.10 | 0.029 | µg/L | 1 | U | SW-846 8270E | 9/28/21 | 9/30/21 11:56 | IMR |
| Fluoranthene (SIM) | ND | 0.50 | 0.022 | µg/L | 1 | U | SW-846 8270E | 9/28/21 | 9/30/21 11:56 | IMR |
| Fluorene (SIM) | ND | 1.0 | 0.027 | µg/L | 1 | U | SW-846 8270E | 9/28/21 | 9/30/21 11:56 | IMR |
| Indeno(1,2,3-cd)pyrene (SIM) | ND | 0.10 | 0.028 | µg/L | 1 | U | SW-846 8270E | 9/28/21 | 9/30/21 11:56 | IMR |
| 2-Methylnaphthalene (SIM) | ND | 1.0 | 0.11 | µg/L | 1 | U | SW-846 8270E | 9/28/21 | 9/30/21 11:56 | IMR |
| Naphthalene (SIM) | ND | 1.0 | 0.36 | µg/L | 1 | U | SW-846 8270E | 9/28/21 | 9/30/21 11:56 | IMR |
| Phenanthrene (SIM) | ND | 0.050 | 0.030 | µg/L | 1 | U | SW-846 8270E | 9/28/21 | 9/30/21 11:56 | IMR |
| Pyrene (SIM) | ND | 1.0 | 0.020 | µg/L | 1 | U | SW-846 8270E | 9/28/21 | 9/30/21 11:56 | IMR |
| Surrogates | | % Recovery | Recovery Limits | | | Flag/Qual | | | | |
| Nitrobenzene-d5 | | 74.7 | 30-130 | | | | | | 9/30/21 11:56 | |
| 2-Fluorobiphenyl | | 62.6 | 30-130 | | | | | | 9/30/21 11:56 | |
| p-Terphenyl-d14 | | 86.7 | 30-130 | | | | | | 9/30/21 11:56 | |

39 Spruce Street * East Longmeadow, MA 01028 * FAX 413/525-6405 * TEL. 413/525-2332

Project Location: 375 Banfield Rd, Portsmouth, NH

Sample Description:

Work Order: 2111325

Date Received: 9/23/2021

Field Sample #: SW-208

Sampled: 9/23/2021 08:40

Sample ID: 2111325-10

Sample Matrix: Surface Water

Metals Analyses (Total)

| Analyte | Results | RL | DL | Units | Dilution | Flag/Qual | Method | Date Prepared | Date/Time Analyzed | Analyst |
|------------------|---------|---------|----------|-------|----------|-----------|--------------|---------------|--------------------|---------|
| Arsenic | 2.1 | 0.80 | 0.46 | µg/L | 1 | | SW-846 6020B | 9/28/21 | 9/30/21 13:07 | QNW |
| Barium | 37 | 10 | 1.2 | µg/L | 1 | | SW-846 6020B | 9/28/21 | 9/30/21 13:07 | QNW |
| Cadmium | ND | 0.20 | 0.027 | µg/L | 1 | | SW-846 6020B | 9/28/21 | 9/30/21 13:07 | QNW |
| Chromium | 1.1 | 1.0 | 0.92 | µg/L | 1 | | SW-846 6020B | 9/28/21 | 9/30/21 13:07 | QNW |
| Lead | 21 | 0.50 | 0.14 | µg/L | 1 | | SW-846 6020B | 9/28/21 | 9/30/21 13:07 | QNW |
| Mercury | ND | 0.00010 | 0.000050 | mg/L | 1 | U | SW-846 7470A | 9/28/21 | 9/28/21 18:00 | DRL |
| Selenium | ND | 5.0 | 0.78 | µg/L | 1 | U | SW-846 6020B | 9/28/21 | 9/30/21 13:07 | QNW |
| Silver | ND | 0.20 | 0.026 | µg/L | 1 | | SW-846 6020B | 9/28/21 | 9/30/21 13:07 | QNW |
| Calcium Hardness | 48 | 1.2 | | mg/L | 1 | | EPA 200.7 | 9/28/21 | 9/30/21 15:16 | MJH |

39 Spruce Street * East Longmeadow, MA 01028 * FAX 413/525-6405 * TEL. 413/525-2332

Project Location: 375 Banfield Rd, Portsmouth, NH

Sample Description:

Work Order: 2111325

Date Received: 9/23/2021

Field Sample #: SW-208

Sampled: 9/23/2021 08:40

Sample ID: 2111325-10

Sample Matrix: Surface Water

Metals Analyses (Dissolved)

| Analyte | Results | RL | DL | Units | Dilution | Flag/Qual | Method | Date Prepared | Date/Time Analyzed | Analyst |
|----------|----------|---------|----------|-------|----------|-----------|--------------|---------------|--------------------|---------|
| Arsenic | 1.9 | 0.80 | 0.46 | µg/L | 1 | | SW-846 6020B | 9/27/21 | 9/28/21 20:00 | QNW |
| Barium | 29 | 10 | 1.2 | µg/L | 1 | | SW-846 6020B | 9/27/21 | 9/28/21 20:00 | QNW |
| Cadmium | ND | 0.20 | 0.027 | µg/L | 1 | U | SW-846 6020B | 9/27/21 | 9/28/21 20:00 | QNW |
| Chromium | ND | 1.0 | 0.92 | µg/L | 1 | U | SW-846 6020B | 9/27/21 | 9/28/21 20:00 | QNW |
| Lead | 4.3 | 0.50 | 0.14 | µg/L | 1 | | SW-846 6020B | 9/27/21 | 9/28/21 20:00 | QNW |
| Mercury | 0.000065 | 0.00010 | 0.000050 | mg/L | 1 | B, J | SW-846 7470A | 9/24/21 | 9/25/21 13:05 | DRL |
| Selenium | ND | 5.0 | 0.78 | µg/L | 1 | U | SW-846 6020B | 9/27/21 | 9/29/21 13:25 | QNW |
| Silver | ND | 0.20 | 0.026 | µg/L | 1 | U | SW-846 6020B | 9/27/21 | 9/28/21 20:00 | QNW |

39 Spruce Street * East Longmeadow, MA 01028 * FAX 413/525-6405 * TEL. 413/525-2332

Project Location: 375 Banfield Rd, Portsmouth, NH

Sample Description:

Work Order: 2111325

Date Received: 9/23/2021

Field Sample #: SW-210

Sampled: 9/23/2021 09:45

Sample ID: 2111325-11

Sample Matrix: Surface Water

Semivolatile Organic Compounds by GC/MS

| Analyte | Results | RL | DL | Units | Dilution | Flag/Qual | Method | Date Prepared | Date/Time Analyzed | Analyst |
|------------------------------|---------|------------|-----------------|-------|----------|-----------|--------------|---------------|--------------------|---------|
| Acenaphthene (SIM) | ND | 0.29 | 0.027 | µg/L | 1 | U | SW-846 8270E | 9/28/21 | 9/30/21 12:18 | IMR |
| Acenaphthylene (SIM) | ND | 0.19 | 0.025 | µg/L | 1 | U | SW-846 8270E | 9/28/21 | 9/30/21 12:18 | IMR |
| Anthracene (SIM) | ND | 0.19 | 0.019 | µg/L | 1 | U | SW-846 8270E | 9/28/21 | 9/30/21 12:18 | IMR |
| Benzo(a)anthracene (SIM) | ND | 0.049 | 0.034 | µg/L | 1 | U | SW-846 8270E | 9/28/21 | 9/30/21 12:18 | IMR |
| Benzo(a)pyrene (SIM) | ND | 0.097 | 0.021 | µg/L | 1 | U | SW-846 8270E | 9/28/21 | 9/30/21 12:18 | IMR |
| Benzo(b)fluoranthene (SIM) | ND | 0.049 | 0.027 | µg/L | 1 | U | SW-846 8270E | 9/28/21 | 9/30/21 12:18 | IMR |
| Benzo(g,h,i)perylene (SIM) | ND | 0.49 | 0.027 | µg/L | 1 | U | SW-846 8270E | 9/28/21 | 9/30/21 12:18 | IMR |
| Benzo(k)fluoranthene (SIM) | ND | 0.19 | 0.017 | µg/L | 1 | U | SW-846 8270E | 9/28/21 | 9/30/21 12:18 | IMR |
| Chrysene (SIM) | ND | 0.19 | 0.021 | µg/L | 1 | U | SW-846 8270E | 9/28/21 | 9/30/21 12:18 | IMR |
| Dibenz(a,h)anthracene (SIM) | ND | 0.097 | 0.028 | µg/L | 1 | U | SW-846 8270E | 9/28/21 | 9/30/21 12:18 | IMR |
| Fluoranthene (SIM) | ND | 0.49 | 0.021 | µg/L | 1 | U | SW-846 8270E | 9/28/21 | 9/30/21 12:18 | IMR |
| Fluorene (SIM) | ND | 0.97 | 0.026 | µg/L | 1 | U | SW-846 8270E | 9/28/21 | 9/30/21 12:18 | IMR |
| Indeno(1,2,3-cd)pyrene (SIM) | ND | 0.097 | 0.027 | µg/L | 1 | U | SW-846 8270E | 9/28/21 | 9/30/21 12:18 | IMR |
| 2-Methylnaphthalene (SIM) | ND | 0.97 | 0.11 | µg/L | 1 | U | SW-846 8270E | 9/28/21 | 9/30/21 12:18 | IMR |
| Naphthalene (SIM) | ND | 0.97 | 0.35 | µg/L | 1 | U | SW-846 8270E | 9/28/21 | 9/30/21 12:18 | IMR |
| Phenanthrene (SIM) | ND | 0.049 | 0.029 | µg/L | 1 | U | SW-846 8270E | 9/28/21 | 9/30/21 12:18 | IMR |
| Pyrene (SIM) | ND | 0.97 | 0.019 | µg/L | 1 | U | SW-846 8270E | 9/28/21 | 9/30/21 12:18 | IMR |
| Surrogates | | % Recovery | Recovery Limits | | | Flag/Qual | | | | |
| Nitrobenzene-d5 | | 55.4 | 30-130 | | | | | | 9/30/21 12:18 | |
| 2-Fluorobiphenyl | | 56.7 | 30-130 | | | | | | 9/30/21 12:18 | |
| p-Terphenyl-d14 | | 82.3 | 30-130 | | | | | | 9/30/21 12:18 | |

39 Spruce Street * East Longmeadow, MA 01028 * FAX 413/525-6405 * TEL. 413/525-2332

Project Location: 375 Banfield Rd, Portsmouth, NH

Sample Description:

Work Order: 2111325

Date Received: 9/23/2021

Field Sample #: SW-210

Sampled: 9/23/2021 09:45

Sample ID: 2111325-11

Sample Matrix: Surface Water

Metals Analyses (Total)

| Analyte | Results | RL | DL | Units | Dilution | Flag/Qual | Method | Date Prepared | Date/Time Analyzed | Analyst |
|------------------|----------|---------|----------|-------|----------|-----------|--------------|---------------|--------------------|---------|
| Arsenic | 5.2 | 0.80 | 0.46 | µg/L | 1 | | SW-846 6020B | 9/28/21 | 9/30/21 13:42 | QNW |
| Barium | 100 | 10 | 1.2 | µg/L | 1 | | SW-846 6020B | 9/28/21 | 9/30/21 13:42 | QNW |
| Cadmium | 1.0 | 0.20 | 0.027 | µg/L | 1 | | SW-846 6020B | 9/28/21 | 9/30/21 13:42 | QNW |
| Chromium | 3.0 | 1.0 | 0.92 | µg/L | 1 | | SW-846 6020B | 9/28/21 | 9/30/21 13:42 | QNW |
| Lead | 340 | 0.50 | 0.14 | µg/L | 1 | | SW-846 6020B | 9/28/21 | 9/30/21 13:42 | QNW |
| Mercury | 0.000061 | 0.00010 | 0.000050 | mg/L | 1 | J | SW-846 7470A | 9/28/21 | 9/28/21 18:02 | DRL |
| Selenium | ND | 5.0 | 0.78 | µg/L | 1 | U | SW-846 6020B | 9/28/21 | 9/30/21 13:42 | QNW |
| Silver | 0.079 | 0.20 | 0.026 | µg/L | 1 | J | SW-846 6020B | 9/28/21 | 9/30/21 13:42 | QNW |
| Calcium Hardness | 72 | 1.2 | | mg/L | 1 | | EPA 200.7 | 9/28/21 | 9/30/21 15:27 | MJH |

39 Spruce Street * East Longmeadow, MA 01028 * FAX 413/525-6405 * TEL. 413/525-2332

Project Location: 375 Banfield Rd, Portsmouth, NH

Sample Description:

Work Order: 2111325

Date Received: 9/23/2021

Field Sample #: SW-210

Sampled: 9/23/2021 09:45

Sample ID: 2111325-11

Sample Matrix: Surface Water

Metals Analyses (Dissolved)

| Analyte | Results | RL | DL | Units | Dilution | Flag/Qual | Method | Date Prepared | Date/Time Analyzed | Analyst |
|----------|----------|---------|----------|-------|----------|-----------|--------------|---------------|--------------------|---------|
| Arsenic | 1.1 | 0.80 | 0.46 | µg/L | 1 | | SW-846 6020B | 9/27/21 | 9/28/21 20:03 | QNW |
| Barium | 64 | 10 | 1.2 | µg/L | 1 | | SW-846 6020B | 9/27/21 | 9/28/21 20:03 | QNW |
| Cadmium | ND | 0.20 | 0.027 | µg/L | 1 | U | SW-846 6020B | 9/27/21 | 9/28/21 20:03 | QNW |
| Chromium | ND | 1.0 | 0.92 | µg/L | 1 | U | SW-846 6020B | 9/27/21 | 9/28/21 20:03 | QNW |
| Lead | 5.0 | 0.50 | 0.14 | µg/L | 1 | | SW-846 6020B | 9/27/21 | 9/28/21 20:03 | QNW |
| Mercury | 0.000063 | 0.00010 | 0.000050 | mg/L | 1 | B, J | SW-846 7470A | 9/24/21 | 9/25/21 13:07 | DRL |
| Selenium | ND | 5.0 | 0.78 | µg/L | 1 | U | SW-846 6020B | 9/27/21 | 9/29/21 13:26 | QNW |
| Silver | ND | 0.20 | 0.026 | µg/L | 1 | U | SW-846 6020B | 9/27/21 | 9/28/21 20:03 | QNW |

39 Spruce Street * East Longmeadow, MA 01028 * FAX 413/525-6405 * TEL. 413/525-2332

Project Location: 375 Banfield Rd, Portsmouth, NH

Sample Description:

Work Order: 2111325

Date Received: 9/23/2021

Field Sample #: SW-211

Sampled: 9/23/2021 11:10

Sample ID: 2111325-12

Sample Matrix: Surface Water

Semivolatile Organic Compounds by GC/MS

| Analyte | Results | RL | DL | Units | Dilution | Flag/Qual | Method | Date Prepared | Date/Time Analyzed | Analyst |
|------------------------------|---------|------------|-----------------|-------|----------|-----------|--------------|---------------|--------------------|---------|
| Acenaphthene (SIM) | ND | 0.29 | 0.027 | µg/L | 1 | U | SW-846 8270E | 9/28/21 | 9/29/21 17:01 | IMR |
| Acenaphthylene (SIM) | ND | 0.20 | 0.025 | µg/L | 1 | U | SW-846 8270E | 9/28/21 | 9/29/21 17:01 | IMR |
| Anthracene (SIM) | ND | 0.20 | 0.020 | µg/L | 1 | U | SW-846 8270E | 9/28/21 | 9/29/21 17:01 | IMR |
| Benzo(a)anthracene (SIM) | ND | 0.049 | 0.034 | µg/L | 1 | U | SW-846 8270E | 9/28/21 | 9/29/21 17:01 | IMR |
| Benzo(a)pyrene (SIM) | ND | 0.098 | 0.021 | µg/L | 1 | U | SW-846 8270E | 9/28/21 | 9/29/21 17:01 | IMR |
| Benzo(b)fluoranthene (SIM) | ND | 0.049 | 0.027 | µg/L | 1 | U | SW-846 8270E | 9/28/21 | 9/29/21 17:01 | IMR |
| Benzo(g,h,i)perylene (SIM) | ND | 0.49 | 0.027 | µg/L | 1 | U | SW-846 8270E | 9/28/21 | 9/29/21 17:01 | IMR |
| Benzo(k)fluoranthene (SIM) | ND | 0.20 | 0.018 | µg/L | 1 | U | SW-846 8270E | 9/28/21 | 9/29/21 17:01 | IMR |
| Chrysene (SIM) | ND | 0.20 | 0.021 | µg/L | 1 | U | SW-846 8270E | 9/28/21 | 9/29/21 17:01 | IMR |
| Dibenz(a,h)anthracene (SIM) | ND | 0.098 | 0.028 | µg/L | 1 | U | SW-846 8270E | 9/28/21 | 9/29/21 17:01 | IMR |
| Fluoranthene (SIM) | ND | 0.49 | 0.021 | µg/L | 1 | U | SW-846 8270E | 9/28/21 | 9/29/21 17:01 | IMR |
| Fluorene (SIM) | ND | 0.98 | 0.026 | µg/L | 1 | U | SW-846 8270E | 9/28/21 | 9/29/21 17:01 | IMR |
| Indeno(1,2,3-cd)pyrene (SIM) | ND | 0.098 | 0.027 | µg/L | 1 | U | SW-846 8270E | 9/28/21 | 9/29/21 17:01 | IMR |
| 2-Methylnaphthalene (SIM) | ND | 0.98 | 0.11 | µg/L | 1 | U | SW-846 8270E | 9/28/21 | 9/29/21 17:01 | IMR |
| Naphthalene (SIM) | ND | 0.98 | 0.35 | µg/L | 1 | U | SW-846 8270E | 9/28/21 | 9/29/21 17:01 | IMR |
| Phenanthrene (SIM) | ND | 0.049 | 0.029 | µg/L | 1 | U | SW-846 8270E | 9/28/21 | 9/29/21 17:01 | IMR |
| Pyrene (SIM) | ND | 0.98 | 0.020 | µg/L | 1 | U | SW-846 8270E | 9/28/21 | 9/29/21 17:01 | IMR |
| Surrogates | | % Recovery | Recovery Limits | | | Flag/Qual | | | | |
| Nitrobenzene-d5 | | 89.4 | 30-130 | | | | | | 9/29/21 17:01 | |
| 2-Fluorobiphenyl | | 76.9 | 30-130 | | | | | | 9/29/21 17:01 | |
| p-Terphenyl-d14 | | 94.7 | 30-130 | | | | | | 9/29/21 17:01 | |

39 Spruce Street * East Longmeadow, MA 01028 * FAX 413/525-6405 * TEL. 413/525-2332

Project Location: 375 Banfield Rd, Portsmouth, NH

Sample Description:

Work Order: 2111325

Date Received: 9/23/2021

Field Sample #: SW-211

Sampled: 9/23/2021 11:10

Sample ID: 2111325-12

Sample Matrix: Surface Water

Metals Analyses (Total)

| Analyte | Results | RL | DL | Units | Dilution | Flag/Qual | Method | Date Prepared | Date/Time Analyzed | Analyst |
|------------------|---------|---------|----------|-------|----------|-----------|--------------|---------------|--------------------|---------|
| Arsenic | 0.49 | 0.80 | 0.46 | µg/L | 1 | J | SW-846 6020B | 9/28/21 | 9/30/21 13:45 | QNW |
| Barium | 51 | 10 | 1.2 | µg/L | 1 | | SW-846 6020B | 9/28/21 | 9/30/21 13:45 | QNW |
| Cadmium | 0.039 | 0.20 | 0.027 | µg/L | 1 | J | SW-846 6020B | 9/28/21 | 9/30/21 13:45 | QNW |
| Chromium | ND | 1.0 | 0.92 | µg/L | 1 | | SW-846 6020B | 9/28/21 | 9/30/21 13:45 | QNW |
| Iron | 4.1 | 0.050 | 0.032 | mg/L | 1 | | SW-846 6010D | 9/28/21 | 9/30/21 15:35 | MJH |
| Lead | 8.9 | 0.50 | 0.14 | µg/L | 1 | | SW-846 6020B | 9/28/21 | 9/30/21 13:45 | QNW |
| Manganese | 0.48 | 0.010 | 0.0020 | mg/L | 1 | | SW-846 6010D | 9/28/21 | 9/30/21 15:35 | MJH |
| Mercury | ND | 0.00010 | 0.000050 | mg/L | 1 | U | SW-846 7470A | 9/28/21 | 9/28/21 18:08 | DRL |
| Selenium | ND | 5.0 | 0.78 | µg/L | 1 | U | SW-846 6020B | 9/28/21 | 9/30/21 13:45 | QNW |
| Silver | ND | 0.20 | 0.026 | µg/L | 1 | | SW-846 6020B | 9/28/21 | 9/30/21 13:45 | QNW |
| Calcium Hardness | 65 | 1.2 | | mg/L | 1 | | EPA 200.7 | 9/28/21 | 9/30/21 15:35 | MJH |

39 Spruce Street * East Longmeadow, MA 01028 * FAX 413/525-6405 * TEL. 413/525-2332

Project Location: 375 Banfield Rd, Portsmouth, NH

Sample Description:

Work Order: 2111325

Date Received: 9/23/2021

Field Sample #: SW-211

Sampled: 9/23/2021 11:10

Sample ID: 2111325-12

Sample Matrix: Surface Water

Metals Analyses (Dissolved)

| Analyte | Results | RL | DL | Units | Dilution | Flag/Qual | Method | Date Prepared | Date/Time Analyzed | Analyst |
|-----------|----------|---------|----------|-------|----------|-----------|--------------|---------------|--------------------|---------|
| Arsenic | 1.0 | 0.80 | 0.46 | µg/L | 1 | | SW-846 6020B | 9/27/21 | 9/28/21 20:06 | QNW |
| Barium | 51 | 10 | 1.2 | µg/L | 1 | | SW-846 6020B | 9/27/21 | 9/28/21 20:06 | QNW |
| Cadmium | ND | 0.20 | 0.027 | µg/L | 1 | U | SW-846 6020B | 9/27/21 | 9/28/21 20:06 | QNW |
| Chromium | ND | 1.0 | 0.92 | µg/L | 1 | U | SW-846 6020B | 9/27/21 | 9/28/21 20:06 | QNW |
| Iron | 2.9 | 0.050 | 0.032 | mg/L | 1 | | SW-846 6010D | 9/29/21 | 9/30/21 13:52 | MJH |
| Lead | 1.3 | 0.50 | 0.14 | µg/L | 1 | | SW-846 6020B | 9/27/21 | 9/28/21 20:06 | QNW |
| Manganese | 0.46 | 0.010 | 0.0020 | mg/L | 1 | | SW-846 6010D | 9/29/21 | 9/30/21 13:52 | MJH |
| Mercury | 0.000061 | 0.00010 | 0.000050 | mg/L | 1 | B, J | SW-846 7470A | 9/24/21 | 9/25/21 13:09 | DRL |
| Selenium | ND | 5.0 | 0.78 | µg/L | 1 | U | SW-846 6020B | 9/27/21 | 9/29/21 13:28 | QNW |
| Silver | ND | 0.20 | 0.026 | µg/L | 1 | U | SW-846 6020B | 9/27/21 | 9/28/21 20:06 | QNW |

39 Spruce Street * East Longmeadow, MA 01028 * FAX 413/525-6405 * TEL. 413/525-2332

Project Location: 375 Banfield Rd, Portsmouth, NH

Sample Description:

Work Order: 2111325

Date Received: 9/23/2021

Field Sample #: SW-211

Sampled: 9/23/2021 11:10

Sample ID: 2111325-12

Sample Matrix: Surface Water

Conventional Chemistry Parameters by EPA/PHA/SW-846 Methods (Total)

| Analyte | Results | RL | DL | Units | Dilution | Flag/Qual | Method | Date Prepared | Date/Time Analyzed | Analyst |
|------------------------|---------|------|-------|-------|----------|-----------|---------------|---------------|--------------------|---------|
| Chloride | 190 | 5.0 | 1.8 | mg/L | 5 | | EPA 300.0 | 9/24/21 | 9/24/21 21:02 | IS |
| Nitrate as N | ND | 0.10 | 0.090 | mg/L | 1 | | EPA 300.0 | 9/24/21 | 9/24/21 21:02 | is |
| Sulfate | 1.4 | 1.0 | | mg/L | 1 | | EPA 300.0 | 9/24/21 | 9/24/21 21:02 | IS |
| Total Suspended Solids | 4.6 | 1.0 | | mg/L | 1 | | SM21-23 2540D | 9/24/21 | 9/24/21 11:28 | LL |

39 Spruce Street * East Longmeadow, MA 01028 * FAX 413/525-6405 * TEL. 413/525-2332

Project Location: 375 Banfield Rd, Portsmouth, NH

Sample Description:

Work Order: 2111325

Date Received: 9/23/2021

Field Sample #: SW-211

Sampled: 9/23/2021 11:10

Sample ID: 2111325-12

Sample Matrix: Surface Water

Conventional Chemistry Parameters by EPA/APHA/SW-846 Methods (Dissolved)

| Analyte | Results | RL | Units | Dilution | Flag/Qual | Method | Date Prepared | Date/Time Analyzed | Analyst |
|------------------------|----------------|-----------|--------------|-----------------|------------------|---------------|----------------------|---------------------------|----------------|
| Total Dissolved Solids | 290 | 10 | mg/L | 1 | | SM21-23 2540C | 9/24/21 | 9/24/21 13:32 | LL |

39 Spruce Street * East Longmeadow, MA 01028 * FAX 413/525-6405 * TEL. 413/525-2332

Project Location: 375 Banfield Rd, Portsmouth, NH

Sample Description:

Work Order: 2111325

Date Received: 9/23/2021

Field Sample #: SW-212

Sampled: 9/23/2021 12:00

Sample ID: 2111325-13

Sample Matrix: Surface Water

Semivolatile Organic Compounds by GC/MS

| Analyte | Results | RL | DL | Units | Dilution | Flag/Qual | Method | Date Prepared | Date/Time Analyzed | Analyst |
|------------------------------|---------|------------|-----------------|-------|----------|-----------|--------------|---------------|--------------------|---------|
| Acenaphthene (SIM) | ND | 0.29 | 0.027 | µg/L | 1 | U | SW-846 8270E | 9/28/21 | 9/29/21 17:24 | IMR |
| Acenaphthylene (SIM) | ND | 0.19 | 0.025 | µg/L | 1 | U | SW-846 8270E | 9/28/21 | 9/29/21 17:24 | IMR |
| Anthracene (SIM) | ND | 0.19 | 0.019 | µg/L | 1 | U | SW-846 8270E | 9/28/21 | 9/29/21 17:24 | IMR |
| Benzo(a)anthracene (SIM) | ND | 0.048 | 0.034 | µg/L | 1 | U | SW-846 8270E | 9/28/21 | 9/29/21 17:24 | IMR |
| Benzo(a)pyrene (SIM) | ND | 0.096 | 0.021 | µg/L | 1 | U | SW-846 8270E | 9/28/21 | 9/29/21 17:24 | IMR |
| Benzo(b)fluoranthene (SIM) | ND | 0.048 | 0.027 | µg/L | 1 | U | SW-846 8270E | 9/28/21 | 9/29/21 17:24 | IMR |
| Benzo(g,h,i)perylene (SIM) | ND | 0.48 | 0.027 | µg/L | 1 | U | SW-846 8270E | 9/28/21 | 9/29/21 17:24 | IMR |
| Benzo(k)fluoranthene (SIM) | ND | 0.19 | 0.017 | µg/L | 1 | U | SW-846 8270E | 9/28/21 | 9/29/21 17:24 | IMR |
| Chrysene (SIM) | ND | 0.19 | 0.021 | µg/L | 1 | U | SW-846 8270E | 9/28/21 | 9/29/21 17:24 | IMR |
| Dibenz(a,h)anthracene (SIM) | ND | 0.096 | 0.028 | µg/L | 1 | U | SW-846 8270E | 9/28/21 | 9/29/21 17:24 | IMR |
| Fluoranthene (SIM) | ND | 0.48 | 0.021 | µg/L | 1 | U | SW-846 8270E | 9/28/21 | 9/29/21 17:24 | IMR |
| Fluorene (SIM) | ND | 0.96 | 0.026 | µg/L | 1 | U | SW-846 8270E | 9/28/21 | 9/29/21 17:24 | IMR |
| Indeno(1,2,3-cd)pyrene (SIM) | ND | 0.096 | 0.027 | µg/L | 1 | U | SW-846 8270E | 9/28/21 | 9/29/21 17:24 | IMR |
| 2-Methylnaphthalene (SIM) | ND | 0.96 | 0.11 | µg/L | 1 | U | SW-846 8270E | 9/28/21 | 9/29/21 17:24 | IMR |
| Naphthalene (SIM) | ND | 0.96 | 0.35 | µg/L | 1 | U | SW-846 8270E | 9/28/21 | 9/29/21 17:24 | IMR |
| Phenanthrene (SIM) | ND | 0.048 | 0.029 | µg/L | 1 | U | SW-846 8270E | 9/28/21 | 9/29/21 17:24 | IMR |
| Pyrene (SIM) | ND | 0.96 | 0.019 | µg/L | 1 | U | SW-846 8270E | 9/28/21 | 9/29/21 17:24 | IMR |
| Surrogates | | % Recovery | Recovery Limits | | | Flag/Qual | | | | |
| Nitrobenzene-d5 | | 79.8 | 30-130 | | | | | | 9/29/21 17:24 | |
| 2-Fluorobiphenyl | | 68.4 | 30-130 | | | | | | 9/29/21 17:24 | |
| p-Terphenyl-d14 | | 84.8 | 30-130 | | | | | | 9/29/21 17:24 | |

39 Spruce Street * East Longmeadow, MA 01028 * FAX 413/525-6405 * TEL. 413/525-2332

Project Location: 375 Banfield Rd, Portsmouth, NH

Sample Description:

Work Order: 2111325

Date Received: 9/23/2021

Field Sample #: SW-212

Sampled: 9/23/2021 12:00

Sample ID: 2111325-13

Sample Matrix: Surface Water

Metals Analyses (Total)

| Analyte | Results | RL | DL | Units | Dilution | Flag/Qual | Method | Date Prepared | Date/Time Analyzed | Analyst |
|------------------|---------|---------|----------|-------|----------|-----------|--------------|---------------|--------------------|---------|
| Arsenic | 3.7 | 0.80 | 0.46 | µg/L | 1 | | SW-846 6020B | 9/28/21 | 9/30/21 13:47 | QNW |
| Barium | 35 | 10 | 1.2 | µg/L | 1 | | SW-846 6020B | 9/28/21 | 9/30/21 13:47 | QNW |
| Cadmium | 0.17 | 0.20 | 0.027 | µg/L | 1 | J | SW-846 6020B | 9/28/21 | 9/30/21 13:47 | QNW |
| Chromium | 3.1 | 1.0 | 0.92 | µg/L | 1 | | SW-846 6020B | 9/28/21 | 9/30/21 13:47 | QNW |
| Iron | 6.9 | 0.050 | 0.032 | mg/L | 1 | | SW-846 6010D | 9/28/21 | 9/30/21 15:41 | MJH |
| Lead | 21 | 0.50 | 0.14 | µg/L | 1 | | SW-846 6020B | 9/28/21 | 9/30/21 13:47 | QNW |
| Manganese | 0.089 | 0.010 | 0.0020 | mg/L | 1 | | SW-846 6010D | 9/28/21 | 9/30/21 15:41 | MJH |
| Mercury | ND | 0.00010 | 0.000050 | mg/L | 1 | U | SW-846 7470A | 9/28/21 | 9/28/21 18:10 | DRL |
| Selenium | ND | 5.0 | 0.78 | µg/L | 1 | U | SW-846 6020B | 9/28/21 | 9/30/21 13:47 | QNW |
| Silver | ND | 0.20 | 0.026 | µg/L | 1 | | SW-846 6020B | 9/28/21 | 9/30/21 13:47 | QNW |
| Calcium Hardness | 41 | 1.2 | | mg/L | 1 | | EPA 200.7 | 9/28/21 | 9/30/21 15:41 | MJH |

39 Spruce Street * East Longmeadow, MA 01028 * FAX 413/525-6405 * TEL. 413/525-2332

Project Location: 375 Banfield Rd, Portsmouth, NH

Sample Description:

Work Order: 2111325

Date Received: 9/23/2021

Field Sample #: SW-212

Sampled: 9/23/2021 12:00

Sample ID: 2111325-13

Sample Matrix: Surface Water

Metals Analyses (Dissolved)

| Analyte | Results | RL | DL | Units | Dilution | Flag/Qual | Method | Date Prepared | Date/Time Analyzed | Analyst |
|-----------|----------|---------|----------|-------|----------|-----------|--------------|---------------|--------------------|---------|
| Arsenic | 3.1 | 0.80 | 0.46 | µg/L | 1 | | SW-846 6020B | 9/27/21 | 9/29/21 14:00 | QNW |
| Barium | 35 | 10 | 1.2 | µg/L | 1 | | SW-846 6020B | 9/27/21 | 9/29/21 14:00 | QNW |
| Cadmium | 0.032 | 0.20 | 0.027 | µg/L | 1 | J | SW-846 6020B | 9/27/21 | 9/29/21 14:00 | QNW |
| Chromium | 3.0 | 1.0 | 0.92 | µg/L | 1 | | SW-846 6020B | 9/27/21 | 9/29/21 14:00 | QNW |
| Iron | 5.9 | 0.050 | 0.032 | mg/L | 1 | | SW-846 6010D | 9/29/21 | 9/30/21 13:58 | MJH |
| Lead | 3.1 | 0.50 | 0.14 | µg/L | 1 | | SW-846 6020B | 9/27/21 | 9/29/21 14:00 | QNW |
| Manganese | 0.086 | 0.010 | 0.0020 | mg/L | 1 | | SW-846 6010D | 9/29/21 | 9/30/21 13:58 | MJH |
| Mercury | 0.000071 | 0.00010 | 0.000050 | mg/L | 1 | B, J | SW-846 7470A | 9/24/21 | 9/25/21 13:11 | DRL |
| Selenium | ND | 5.0 | 0.78 | µg/L | 1 | U | SW-846 6020B | 9/27/21 | 9/29/21 14:00 | QNW |
| Silver | ND | 0.20 | 0.026 | µg/L | 1 | U | SW-846 6020B | 9/27/21 | 9/29/21 14:00 | QNW |

39 Spruce Street * East Longmeadow, MA 01028 * FAX 413/525-6405 * TEL. 413/525-2332

Project Location: 375 Banfield Rd, Portsmouth, NH

Sample Description:

Work Order: 2111325

Date Received: 9/23/2021

Field Sample #: SW-212

Sampled: 9/23/2021 12:00

Sample ID: 2111325-13

Sample Matrix: Surface Water

Conventional Chemistry Parameters by EPA/PHA/SW-846 Methods (Total)

| Analyte | Results | RL | DL | Units | Dilution | Flag/Qual | Method | Date Prepared | Date/Time Analyzed | Analyst |
|------------------------|---------|------|-------|-------|----------|-----------|---------------|---------------|--------------------|---------|
| Chloride | 13 | 1.0 | 0.37 | mg/L | 1 | | EPA 300.0 | 9/24/21 | 9/24/21 21:46 | IS |
| Nitrate as N | ND | 0.10 | 0.090 | mg/L | 1 | | EPA 300.0 | 9/24/21 | 9/24/21 21:46 | is |
| Sulfate | 1.4 | 1.0 | | mg/L | 1 | | EPA 300.0 | 9/24/21 | 9/24/21 21:46 | IS |
| Total Suspended Solids | 100 | 6.7 | | mg/L | 1 | | SM21-23 2540D | 9/24/21 | 9/24/21 11:28 | LL |

39 Spruce Street * East Longmeadow, MA 01028 * FAX 413/525-6405 * TEL. 413/525-2332

Project Location: 375 Banfield Rd, Portsmouth, NH

Sample Description:

Work Order: 2111325

Date Received: 9/23/2021

Field Sample #: SW-212

Sampled: 9/23/2021 12:00

Sample ID: 2111325-13

Sample Matrix: Surface Water

Conventional Chemistry Parameters by EPA/APHA/SW-846 Methods (Dissolved)

| Analyte | Results | RL | Units | Dilution | Flag/Qual | Method | Date Prepared | Date/Time Analyzed | Analyst |
|------------------------|---------|----|-------|----------|-----------|---------------|---------------|--------------------|---------|
| Total Dissolved Solids | 48 | 10 | mg/L | 1 | | SM21-23 2540C | 9/24/21 | 9/24/21 13:32 | LL |

39 Spruce Street * East Longmeadow, MA 01028 * FAX 413/525-6405 * TEL. 413/525-2332

Sample Extraction Data
Prep Method: SW-846 3005A Analytical Method: EPA 200.7

| Lab Number [Field ID] | Batch | Initial [mL] | Date |
|-----------------------|---------|--------------|----------|
| 21I1325-10 [SW-208] | B291179 | 50.0 | 09/28/21 |
| 21I1325-11 [SW-210] | B291179 | 50.0 | 09/28/21 |
| 21I1325-12 [SW-211] | B291179 | 50.0 | 09/28/21 |
| 21I1325-13 [SW-212] | B291179 | 50.0 | 09/28/21 |

Prep Method: EPA 300.0 Analytical Method: EPA 300.0

| Lab Number [Field ID] | Batch | Initial [mL] | Final [mL] | Date |
|-----------------------|---------|--------------|------------|----------|
| 21I1325-12 [SW-211] | B290966 | 10.0 | 10.0 | 09/24/21 |
| 21I1325-13 [SW-212] | B290966 | 10.0 | 10.0 | 09/24/21 |

Prep Method: EPA 300.0 Analytical Method: EPA 300.0

| Lab Number [Field ID] | Batch | Initial [mL] | Final [mL] | Date |
|-----------------------|---------|--------------|------------|----------|
| 21I1325-12 [SW-211] | B291009 | 10.0 | 10.0 | 09/24/21 |
| 21I1325-13 [SW-212] | B291009 | 10.0 | 10.0 | 09/24/21 |

Prep Method: SW-846 3546 Analytical Method: MADEP EPH rev 2.1

| Lab Number [Field ID] | Batch | Initial [g] | Final [mL] | Date |
|-----------------------|---------|-------------|------------|----------|
| 21I1325-01 [SD-208] | B290945 | 20.0 | 2.00 | 09/24/21 |
| 21I1325-02 [SD-209] | B290945 | 20.0 | 2.00 | 09/24/21 |
| 21I1325-03 [SD-210] | B290945 | 20.0 | 2.00 | 09/24/21 |
| 21I1325-04 [SD-211] | B290945 | 20.0 | 2.00 | 09/24/21 |
| 21I1325-05 [SD-212] | B290945 | 20.0 | 2.00 | 09/24/21 |
| 21I1325-06 [SD-213] | B290945 | 20.0 | 2.00 | 09/24/21 |
| 21I1325-07 [SD-214] | B290945 | 20.0 | 2.00 | 09/24/21 |
| 21I1325-09 [SD-217] | B290945 | 20.0 | 2.00 | 09/24/21 |

Prep Method: SW-846 3546 Analytical Method: MADEP EPH rev 2.1

| Lab Number [Field ID] | Batch | Initial [g] | Final [mL] | Date |
|------------------------|---------|-------------|------------|----------|
| 21I1325-08RE1 [SD-215] | B291420 | 20.0 | 2.00 | 09/30/21 |

Prep Method: % Solids Analytical Method: SM 2540G

| Lab Number [Field ID] | Batch | Date |
|-----------------------|---------|----------|
| 21I1325-01 [SD-208] | B291142 | 09/28/21 |
| 21I1325-02 [SD-209] | B291142 | 09/28/21 |
| 21I1325-03 [SD-210] | B291142 | 09/28/21 |
| 21I1325-04 [SD-211] | B291142 | 09/28/21 |
| 21I1325-05 [SD-212] | B291142 | 09/28/21 |
| 21I1325-06 [SD-213] | B291142 | 09/28/21 |
| 21I1325-07 [SD-214] | B291142 | 09/28/21 |
| 21I1325-08 [SD-215] | B291142 | 09/28/21 |
| 21I1325-09 [SD-217] | B291142 | 09/28/21 |

39 Spruce Street * East Longmeadow, MA 01028 * FAX 413/525-6405 * TEL. 413/525-2332

Sample Extraction Data
SM21-23 2540C

| Lab Number [Field ID] | Batch | Initial [mL] | Date |
|-----------------------|---------|--------------|----------|
| 21I1325-12 [SW-211] | B290928 | 50.0 | 09/24/21 |
| 21I1325-13 [SW-212] | B290928 | 50.0 | 09/24/21 |

SM21-23 2540D

| Lab Number [Field ID] | Batch | Initial [mL] | Date |
|-----------------------|---------|--------------|----------|
| 21I1325-12 [SW-211] | B290929 | 500 | 09/24/21 |
| 21I1325-13 [SW-212] | B290929 | 75.0 | 09/24/21 |

SW 846 9060A

| Lab Number [Field ID] | Batch | Initial [g] | Final [mL] | Date |
|-----------------------|---------|-------------|------------|----------|
| 21I1325-01 [SD-208] | B291244 | 1.00 | 1.00 | 09/29/21 |
| 21I1325-02 [SD-209] | B291244 | 1.00 | 1.00 | 09/29/21 |
| 21I1325-03 [SD-210] | B291244 | 1.00 | 1.00 | 09/29/21 |
| 21I1325-04 [SD-211] | B291244 | 1.00 | 1.00 | 09/29/21 |
| 21I1325-05 [SD-212] | B291244 | 1.00 | 1.00 | 09/29/21 |
| 21I1325-06 [SD-213] | B291244 | 1.00 | 1.00 | 09/29/21 |
| 21I1325-07 [SD-214] | B291244 | 1.00 | 1.00 | 09/29/21 |
| 21I1325-08 [SD-215] | B291244 | 1.00 | 1.00 | 09/29/21 |
| 21I1325-09 [SD-217] | B291244 | 1.00 | 1.00 | 09/29/21 |

Prep Method: SW-846 3050B Analytical Method: SW-846 6010D

| Lab Number [Field ID] | Batch | Initial [g] | Final [mL] | Date |
|-----------------------|---------|-------------|------------|----------|
| 21I1325-01 [SD-208] | B291270 | 1.52 | 50.0 | 09/29/21 |
| 21I1325-02 [SD-209] | B291270 | 1.50 | 50.0 | 09/29/21 |
| 21I1325-03 [SD-210] | B291270 | 1.55 | 50.0 | 09/29/21 |
| 21I1325-04 [SD-211] | B291270 | 1.49 | 50.0 | 09/29/21 |
| 21I1325-05 [SD-212] | B291270 | 1.49 | 50.0 | 09/29/21 |
| 21I1325-06 [SD-213] | B291270 | 1.60 | 50.0 | 09/29/21 |
| 21I1325-07 [SD-214] | B291270 | 1.53 | 50.0 | 09/29/21 |
| 21I1325-08 [SD-215] | B291270 | 1.50 | 50.0 | 09/29/21 |
| 21I1325-09 [SD-217] | B291270 | 1.53 | 50.0 | 09/29/21 |

Prep Method: SW-846 3005A Analytical Method: SW-846 6010D

| Lab Number [Field ID] | Batch | Initial [mL] | Final [mL] | Date |
|-----------------------|---------|--------------|------------|----------|
| 21I1325-12 [SW-211] | B291179 | 50.0 | 50.0 | 09/28/21 |
| 21I1325-13 [SW-212] | B291179 | 50.0 | 50.0 | 09/28/21 |

Prep Method: SW-846 3005A Dissolved Analytical Method: SW-846 6010D

| Lab Number [Field ID] | Batch | Initial [mL] | Final [mL] | Date |
|-----------------------|---------|--------------|------------|----------|
| 21I1325-12 [SW-211] | B291316 | 50.0 | 50.0 | 09/29/21 |
| 21I1325-13 [SW-212] | B291316 | 50.0 | 50.0 | 09/29/21 |

39 Spruce Street * East Longmeadow, MA 01028 * FAX 413/525-6405 * TEL. 413/525-2332

Sample Extraction Data
Prep Method: SW-846 3005A Dissolved Analytical Method: SW-846 6020B

| Lab Number [Field ID] | Batch | Initial [mL] | Final [mL] | Date |
|-----------------------|---------|--------------|------------|----------|
| 21I1325-10 [SW-208] | B291129 | 50.0 | 50.0 | 09/27/21 |
| 21I1325-11 [SW-210] | B291129 | 50.0 | 50.0 | 09/27/21 |
| 21I1325-12 [SW-211] | B291129 | 50.0 | 50.0 | 09/27/21 |
| 21I1325-13 [SW-212] | B291129 | 50.0 | 50.0 | 09/27/21 |

Prep Method: SW-846 3005A Analytical Method: SW-846 6020B

| Lab Number [Field ID] | Batch | Initial [mL] | Final [mL] | Date |
|-----------------------|---------|--------------|------------|----------|
| 21I1325-10 [SW-208] | B291178 | 50.0 | 50.0 | 09/28/21 |
| 21I1325-11 [SW-210] | B291178 | 50.0 | 50.0 | 09/28/21 |
| 21I1325-12 [SW-211] | B291178 | 50.0 | 50.0 | 09/28/21 |
| 21I1325-13 [SW-212] | B291178 | 50.0 | 50.0 | 09/28/21 |

Prep Method: SW-846 7470A Dissolved Analytical Method: SW-846 7470A

| Lab Number [Field ID] | Batch | Initial [mL] | Final [mL] | Date |
|-----------------------|---------|--------------|------------|----------|
| 21I1325-10 [SW-208] | B290978 | 6.00 | 6.00 | 09/24/21 |
| 21I1325-11 [SW-210] | B290978 | 6.00 | 6.00 | 09/24/21 |
| 21I1325-12 [SW-211] | B290978 | 6.00 | 6.00 | 09/24/21 |
| 21I1325-13 [SW-212] | B290978 | 6.00 | 6.00 | 09/24/21 |

Prep Method: SW-846 7470A Prep Analytical Method: SW-846 7470A

| Lab Number [Field ID] | Batch | Initial [mL] | Final [mL] | Date |
|-----------------------|---------|--------------|------------|----------|
| 21I1325-10 [SW-208] | B291185 | 6.00 | 6.00 | 09/28/21 |
| 21I1325-11 [SW-210] | B291185 | 6.00 | 6.00 | 09/28/21 |
| 21I1325-12 [SW-211] | B291185 | 6.00 | 6.00 | 09/28/21 |
| 21I1325-13 [SW-212] | B291185 | 6.00 | 6.00 | 09/28/21 |

Prep Method: SW-846 7471 Analytical Method: SW-846 7471B

| Lab Number [Field ID] | Batch | Initial [g] | Final [mL] | Date |
|-----------------------|---------|-------------|------------|----------|
| 21I1325-01 [SD-208] | B291002 | 0.543 | 50.0 | 09/25/21 |
| 21I1325-02 [SD-209] | B291002 | 0.581 | 50.0 | 09/25/21 |
| 21I1325-03 [SD-210] | B291002 | 0.550 | 50.0 | 09/25/21 |
| 21I1325-04 [SD-211] | B291002 | 0.576 | 50.0 | 09/25/21 |
| 21I1325-05 [SD-212] | B291002 | 0.590 | 50.0 | 09/25/21 |
| 21I1325-06 [SD-213] | B291002 | 0.538 | 50.0 | 09/25/21 |
| 21I1325-07 [SD-214] | B291002 | 0.511 | 50.0 | 09/25/21 |
| 21I1325-08 [SD-215] | B291002 | 0.548 | 50.0 | 09/25/21 |
| 21I1325-09 [SD-217] | B291002 | 0.587 | 50.0 | 09/25/21 |

Prep Method: SW-846 3546 Analytical Method: SW-846 8270E

| Lab Number [Field ID] | Batch | Initial [g] | Final [mL] | Date |
|-----------------------|---------|-------------|------------|----------|
| 21I1325-01 [SD-208] | B291007 | 30.0 | 1.00 | 09/25/21 |
| 21I1325-07 [SD-214] | B291007 | 30.0 | 1.00 | 09/25/21 |
| 21I1325-08 [SD-215] | B291007 | 30.1 | 1.00 | 09/25/21 |
| 21I1325-09 [SD-217] | B291007 | 30.0 | 1.00 | 09/25/21 |

39 Spruce Street * East Longmeadow, MA 01028 * FAX 413/525-6405 * TEL. 413/525-2332

Sample Extraction Data
Prep Method: SW-846 3546 Analytical Method: SW-846 8270E

| Lab Number [Field ID] | Batch | Initial [g] | Final [mL] | Date |
|------------------------|---------|-------------|------------|----------|
| 21I1325-09RE1 [SD-217] | B291007 | 30.0 | 1.00 | 09/25/21 |

Prep Method: SW-846 3546 Analytical Method: SW-846 8270E

| Lab Number [Field ID] | Batch | Initial [g] | Final [mL] | Date |
|-----------------------|---------|-------------|------------|----------|
| 21I1325-02 [SD-209] | B291210 | 30.1 | 1.00 | 09/25/21 |
| 21I1325-03 [SD-210] | B291210 | 30.1 | 1.00 | 09/25/21 |
| 21I1325-04 [SD-211] | B291210 | 30.2 | 1.00 | 09/25/21 |
| 21I1325-05 [SD-212] | B291210 | 30.2 | 1.00 | 09/25/21 |
| 21I1325-06 [SD-213] | B291210 | 30.1 | 1.00 | 09/25/21 |

Prep Method: SW-846 3510C Analytical Method: SW-846 8270E

| Lab Number [Field ID] | Batch | Initial [mL] | Final [mL] | Date |
|-----------------------|---------|--------------|------------|----------|
| 21I1325-10 [SW-208] | B291325 | 1000 | 1.00 | 09/28/21 |
| 21I1325-11 [SW-210] | B291325 | 1030 | 1.00 | 09/28/21 |
| 21I1325-12 [SW-211] | B291325 | 1020 | 1.00 | 09/28/21 |
| 21I1325-13 [SW-212] | B291325 | 1040 | 1.00 | 09/28/21 |

39 Spruce Street * East Longmeadow, MA 01028 * FAX 413/525-6405 * TEL. 413/525-2332

QUALITY CONTROL
Semivolatile Organic Compounds by GC/MS - Quality Control

| Analyte | Result | Reporting Limit | Units | Spike Level | Source Result | %REC | %REC Limits | RPD | RPD Limit | Notes |
|---------------------------------------|--------|-----------------|-----------|-------------|---------------|------|-------------|-----|-----------|-------|
| Batch B291007 - SW-846 3546 | | | | | | | | | | |
| Blank (B291007-BLK1) | | | | | | | | | | |
| Prepared: 09/25/21 Analyzed: 09/27/21 | | | | | | | | | | |
| Acenaphthene | ND | 0.070 | mg/Kg wet | | | | | | | U |
| Acenaphthylene | ND | 0.070 | mg/Kg wet | | | | | | | U |
| Anthracene | ND | 0.070 | mg/Kg wet | | | | | | | U |
| Benzo(a)anthracene | ND | 0.070 | mg/Kg wet | | | | | | | U |
| Benzo(a)pyrene | ND | 0.070 | mg/Kg wet | | | | | | | U |
| Benzo(b)fluoranthene | ND | 0.070 | mg/Kg wet | | | | | | | U |
| Benzo(g,h,i)perylene | ND | 0.72 | mg/Kg wet | | | | | | | U |
| Benzo(k)fluoranthene | ND | 0.070 | mg/Kg wet | | | | | | | U |
| Chrysene | ND | 0.070 | mg/Kg wet | | | | | | | U |
| Dibenz(a,h)anthracene | ND | 0.070 | mg/Kg wet | | | | | | | U |
| Fluoranthene | ND | 0.070 | mg/Kg wet | | | | | | | U |
| Fluorene | ND | 0.070 | mg/Kg wet | | | | | | | U |
| Indeno(1,2,3-cd)pyrene | ND | 0.077 | mg/Kg wet | | | | | | | U |
| 2-Methylnaphthalene | ND | 0.070 | mg/Kg wet | | | | | | | U |
| Naphthalene | ND | 0.070 | mg/Kg wet | | | | | | | U |
| Phenanthrene | ND | 0.070 | mg/Kg wet | | | | | | | U |
| Pyrene | ND | 0.070 | mg/Kg wet | | | | | | | U |
| Surrogate: Nitrobenzene-d5 | 2.48 | | mg/Kg wet | 3.33 | | 74.2 | 30-130 | | | |
| Surrogate: 2-Fluorobiphenyl | 2.50 | | mg/Kg wet | 3.33 | | 75.0 | 30-130 | | | |
| Surrogate: p-Terphenyl-d14 | 2.93 | | mg/Kg wet | 3.33 | | 87.8 | 30-130 | | | |
| LCS (B291007-BS1) | | | | | | | | | | |
| Prepared: 09/25/21 Analyzed: 09/27/21 | | | | | | | | | | |
| Acenaphthene | 1.21 | 0.17 | mg/Kg wet | 1.66 | | 73.0 | 40-140 | | | |
| Acenaphthylene | 1.24 | 0.17 | mg/Kg wet | 1.66 | | 74.7 | 40-140 | | | |
| Anthracene | 1.37 | 0.17 | mg/Kg wet | 1.66 | | 82.5 | 40-140 | | | |
| Benzo(a)anthracene | 1.34 | 0.17 | mg/Kg wet | 1.66 | | 80.6 | 40-140 | | | |
| Benzo(a)pyrene | 1.48 | 0.17 | mg/Kg wet | 1.66 | | 88.8 | 40-140 | | | |
| Benzo(b)fluoranthene | 1.38 | 0.17 | mg/Kg wet | 1.66 | | 82.8 | 40-140 | | | |
| Benzo(g,h,i)perylene | 1.35 | 0.17 | mg/Kg wet | 1.66 | | 81.5 | 40-140 | | | |
| Benzo(k)fluoranthene | 1.48 | 0.17 | mg/Kg wet | 1.66 | | 88.8 | 40-140 | | | |
| Chrysene | 1.39 | 0.17 | mg/Kg wet | 1.66 | | 83.8 | 40-140 | | | |
| Dibenz(a,h)anthracene | 1.36 | 0.17 | mg/Kg wet | 1.66 | | 82.1 | 40-140 | | | |
| Fluoranthene | 1.38 | 0.17 | mg/Kg wet | 1.66 | | 82.8 | 40-140 | | | |
| Fluorene | 1.33 | 0.17 | mg/Kg wet | 1.66 | | 80.0 | 40-140 | | | |
| Indeno(1,2,3-cd)pyrene | 1.37 | 0.17 | mg/Kg wet | 1.66 | | 82.4 | 40-140 | | | |
| 2-Methylnaphthalene | 1.35 | 0.17 | mg/Kg wet | 1.66 | | 81.4 | 40-140 | | | |
| Naphthalene | 1.23 | 0.17 | mg/Kg wet | 1.66 | | 74.1 | 40-140 | | | |
| Phenanthrene | 1.36 | 0.17 | mg/Kg wet | 1.66 | | 81.8 | 40-140 | | | |
| Pyrene | 1.36 | 0.17 | mg/Kg wet | 1.66 | | 81.9 | 40-140 | | | |
| Surrogate: Nitrobenzene-d5 | 2.55 | | mg/Kg wet | 3.32 | | 76.8 | 30-130 | | | |
| Surrogate: 2-Fluorobiphenyl | 2.70 | | mg/Kg wet | 3.32 | | 81.3 | 30-130 | | | |
| Surrogate: p-Terphenyl-d14 | 2.94 | | mg/Kg wet | 3.32 | | 88.6 | 30-130 | | | |

39 Spruce Street * East Longmeadow, MA 01028 * FAX 413/525-6405 * TEL. 413/525-2332

QUALITY CONTROL
Semivolatile Organic Compounds by GC/MS - Quality Control

| Analyte | Result | Reporting Limit | Units | Spike Level | Source Result | %REC | %REC Limits | RPD | RPD Limit | Notes |
|------------------------------------|--------|-----------------|-----------|-------------|---------------------------------------|------|-------------|---------|-----------|-------|
| Batch B291007 - SW-846 3546 | | | | | | | | | | |
| LCS Dup (B291007-BSD1) | | | | | | | | | | |
| | | | | | Prepared: 09/25/21 Analyzed: 09/27/21 | | | | | |
| Acenaphthene | 1.21 | 0.17 | mg/Kg wet | 1.67 | | 72.5 | 40-140 | 0.272 | 30 | |
| Acenaphthylene | 1.24 | 0.17 | mg/Kg wet | 1.67 | | 74.7 | 40-140 | 0.253 | 30 | |
| Anthracene | 1.36 | 0.17 | mg/Kg wet | 1.67 | | 81.8 | 40-140 | 0.495 | 30 | |
| Benzo(a)anthracene | 1.32 | 0.17 | mg/Kg wet | 1.67 | | 79.5 | 40-140 | 1.07 | 30 | |
| Benzo(a)pyrene | 1.48 | 0.17 | mg/Kg wet | 1.67 | | 88.7 | 40-140 | 0.243 | 30 | |
| Benzo(b)fluoranthene | 1.36 | 0.17 | mg/Kg wet | 1.67 | | 81.8 | 40-140 | 0.907 | 30 | |
| Benzo(g,h,i)perylene | 1.45 | 0.17 | mg/Kg wet | 1.67 | | 86.8 | 40-140 | 6.58 | 30 | |
| Benzo(k)fluoranthene | 1.46 | 0.17 | mg/Kg wet | 1.67 | | 87.4 | 40-140 | 1.30 | 30 | |
| Chrysene | 1.39 | 0.17 | mg/Kg wet | 1.67 | | 83.5 | 40-140 | 0.0497 | 30 | |
| Dibenz(a,h)anthracene | 1.43 | 0.17 | mg/Kg wet | 1.67 | | 85.8 | 40-140 | 4.81 | 30 | |
| Fluoranthene | 1.35 | 0.17 | mg/Kg wet | 1.67 | | 80.8 | 40-140 | 2.11 | 30 | |
| Fluorene | 1.34 | 0.17 | mg/Kg wet | 1.67 | | 80.4 | 40-140 | 0.881 | 30 | |
| Indeno(1,2,3-cd)pyrene | 1.48 | 0.17 | mg/Kg wet | 1.67 | | 88.7 | 40-140 | 7.74 | 30 | |
| 2-Methylnaphthalene | 1.32 | 0.17 | mg/Kg wet | 1.67 | | 79.3 | 40-140 | 2.23 | 30 | |
| Naphthalene | 1.18 | 0.17 | mg/Kg wet | 1.67 | | 70.9 | 40-140 | 4.08 | 30 | |
| Phenanthrene | 1.36 | 0.17 | mg/Kg wet | 1.67 | | 81.6 | 40-140 | 0.00993 | 30 | |
| Pyrene | 1.39 | 0.17 | mg/Kg wet | 1.67 | | 83.6 | 40-140 | 2.31 | 30 | |
| Surrogate: Nitrobenzene-d5 | 2.47 | | mg/Kg wet | 3.33 | | 74.0 | 30-130 | | | |
| Surrogate: 2-Fluorobiphenyl | 2.62 | | mg/Kg wet | 3.33 | | 78.6 | 30-130 | | | |
| Surrogate: p-Terphenyl-d14 | 2.94 | | mg/Kg wet | 3.33 | | 88.1 | 30-130 | | | |
| Batch B291210 - SW-846 3546 | | | | | | | | | | |
| Blank (B291210-BLK1) | | | | | | | | | | |
| | | | | | Prepared: 09/25/21 Analyzed: 09/29/21 | | | | | |
| Acenaphthene (SIM) | ND | 0.0083 | mg/Kg wet | | | | | | | U |
| Acenaphthylene (SIM) | ND | 0.0083 | mg/Kg wet | | | | | | | U |
| Anthracene (SIM) | ND | 0.0067 | mg/Kg wet | | | | | | | U |
| Benzo(a)anthracene (SIM) | ND | 0.0017 | mg/Kg wet | | | | | | | U |
| Benzo(a)pyrene (SIM) | ND | 0.0017 | mg/Kg wet | | | | | | | U |
| Benzo(b)fluoranthene (SIM) | ND | 0.0017 | mg/Kg wet | | | | | | | U |
| Benzo(g,h,i)perylene (SIM) | ND | 0.017 | mg/Kg wet | | | | | | | U |
| Benzo(k)fluoranthene (SIM) | ND | 0.0067 | mg/Kg wet | | | | | | | U |
| Chrysene (SIM) | ND | 0.0067 | mg/Kg wet | | | | | | | U |
| Dibenz(a,h)anthracene (SIM) | ND | 0.0017 | mg/Kg wet | | | | | | | U |
| Fluoranthene (SIM) | ND | 0.017 | mg/Kg wet | | | | | | | U |
| Fluorene (SIM) | ND | 0.033 | mg/Kg wet | | | | | | | U |
| Indeno(1,2,3-cd)pyrene (SIM) | ND | 0.0067 | mg/Kg wet | | | | | | | U |
| 2-Methylnaphthalene (SIM) | ND | 0.033 | mg/Kg wet | | | | | | | U |
| Naphthalene (SIM) | ND | 0.033 | mg/Kg wet | | | | | | | U |
| Phenanthrene (SIM) | ND | 0.0083 | mg/Kg wet | | | | | | | U |
| Pyrene (SIM) | ND | 0.033 | mg/Kg wet | | | | | | | U |
| Surrogate: Nitrobenzene-d5 | 2.47 | | mg/Kg wet | 3.33 | | 74.1 | 30-130 | | | |
| Surrogate: 2-Fluorobiphenyl | 2.13 | | mg/Kg wet | 3.33 | | 64.0 | 30-130 | | | |
| Surrogate: p-Terphenyl-d14 | 3.10 | | mg/Kg wet | 3.33 | | 92.9 | 30-130 | | | |

39 Spruce Street * East Longmeadow, MA 01028 * FAX 413/525-6405 * TEL. 413/525-2332

QUALITY CONTROL
Semivolatile Organic Compounds by GC/MS - Quality Control

| Analyte | Result | Reporting Limit | Units | Spike Level | Source Result | %REC | %REC Limits | RPD | RPD Limit | Notes |
|------------------------------------|--------|-----------------|-----------|-------------|---------------------------------------|------|-------------|--------|-----------|-------|
| Batch B291210 - SW-846 3546 | | | | | | | | | | |
| LCS (B291210-BS1) | | | | | | | | | | |
| | | | | | Prepared: 09/25/21 Analyzed: 09/29/21 | | | | | |
| Acenaphthene (SIM) | 1.21 | 0.17 | mg/Kg wet | 1.67 | | 72.6 | 40-140 | | | |
| Acenaphthylene (SIM) | 1.28 | 0.17 | mg/Kg wet | 1.67 | | 76.8 | 40-140 | | | |
| Anthracene (SIM) | 1.64 | 0.13 | mg/Kg wet | 1.67 | | 98.5 | 40-140 | | | |
| Benzo(a)anthracene (SIM) | 1.72 | 0.033 | mg/Kg wet | 1.67 | | 103 | 40-140 | | | |
| Benzo(a)pyrene (SIM) | 1.66 | 0.033 | mg/Kg wet | 1.67 | | 99.3 | 40-140 | | | |
| Benzo(b)fluoranthene (SIM) | 1.70 | 0.033 | mg/Kg wet | 1.67 | | 102 | 40-140 | | | |
| Benzo(g,h,i)perylene (SIM) | 1.58 | 0.33 | mg/Kg wet | 1.67 | | 94.8 | 40-140 | | | |
| Benzo(k)fluoranthene (SIM) | 1.72 | 0.13 | mg/Kg wet | 1.67 | | 103 | 40-140 | | | |
| Chrysene (SIM) | 1.74 | 0.13 | mg/Kg wet | 1.67 | | 105 | 40-140 | | | |
| Dibenz(a,h)anthracene (SIM) | 1.66 | 0.033 | mg/Kg wet | 1.67 | | 99.6 | 40-140 | | | |
| Fluoranthene (SIM) | 1.47 | 0.33 | mg/Kg wet | 1.67 | | 88.5 | 40-140 | | | |
| Fluorene (SIM) | 1.33 | 0.67 | mg/Kg wet | 1.67 | | 79.9 | 40-140 | | | |
| Indeno(1,2,3-cd)pyrene (SIM) | 1.73 | 0.13 | mg/Kg wet | 1.67 | | 104 | 40-140 | | | |
| 2-Methylnaphthalene (SIM) | 1.51 | 0.67 | mg/Kg wet | 1.67 | | 90.5 | 40-140 | | | |
| Naphthalene (SIM) | 1.33 | 0.67 | mg/Kg wet | 1.67 | | 79.8 | 40-140 | | | |
| Phenanthrene (SIM) | 1.53 | 0.17 | mg/Kg wet | 1.67 | | 91.6 | 40-140 | | | |
| Pyrene (SIM) | 1.60 | 0.67 | mg/Kg wet | 1.67 | | 96.2 | 40-140 | | | |
| Surrogate: Nitrobenzene-d5 | 2.67 | | mg/Kg wet | 3.33 | | 80.0 | 30-130 | | | |
| Surrogate: 2-Fluorobiphenyl | 2.52 | | mg/Kg wet | 3.33 | | 75.7 | 30-130 | | | |
| Surrogate: p-Terphenyl-d14 | 3.08 | | mg/Kg wet | 3.33 | | 92.5 | 30-130 | | | |
| LCS Dup (B291210-BS1) | | | | | | | | | | |
| | | | | | Prepared: 09/25/21 Analyzed: 09/29/21 | | | | | |
| Acenaphthene (SIM) | 1.22 | 0.17 | mg/Kg wet | 1.67 | | 73.2 | 40-140 | 0.713 | 20 | |
| Acenaphthylene (SIM) | 1.29 | 0.17 | mg/Kg wet | 1.67 | | 77.4 | 40-140 | 0.882 | 20 | |
| Anthracene (SIM) | 1.62 | 0.13 | mg/Kg wet | 1.67 | | 97.1 | 40-140 | 1.43 | 20 | |
| Benzo(a)anthracene (SIM) | 1.72 | 0.033 | mg/Kg wet | 1.67 | | 103 | 40-140 | 0.194 | 20 | |
| Benzo(a)pyrene (SIM) | 1.65 | 0.033 | mg/Kg wet | 1.67 | | 99.2 | 40-140 | 0.0806 | 20 | |
| Benzo(b)fluoranthene (SIM) | 1.70 | 0.033 | mg/Kg wet | 1.67 | | 102 | 40-140 | 0.0784 | 20 | |
| Benzo(g,h,i)perylene (SIM) | 1.63 | 0.33 | mg/Kg wet | 1.67 | | 97.6 | 40-140 | 2.95 | 20 | |
| Benzo(k)fluoranthene (SIM) | 1.72 | 0.13 | mg/Kg wet | 1.67 | | 103 | 40-140 | 0.155 | 20 | |
| Chrysene (SIM) | 1.75 | 0.13 | mg/Kg wet | 1.67 | | 105 | 40-140 | 0.420 | 20 | |
| Dibenz(a,h)anthracene (SIM) | 1.69 | 0.033 | mg/Kg wet | 1.67 | | 102 | 40-140 | 1.95 | 20 | |
| Fluoranthene (SIM) | 1.47 | 0.33 | mg/Kg wet | 1.67 | | 88.5 | 40-140 | 0.00 | 20 | |
| Fluorene (SIM) | 1.33 | 0.67 | mg/Kg wet | 1.67 | | 79.7 | 40-140 | 0.200 | 20 | |
| Indeno(1,2,3-cd)pyrene (SIM) | 1.78 | 0.13 | mg/Kg wet | 1.67 | | 107 | 40-140 | 2.54 | 20 | |
| 2-Methylnaphthalene (SIM) | 1.49 | 0.67 | mg/Kg wet | 1.67 | | 89.6 | 40-140 | 1.07 | 20 | |
| Naphthalene (SIM) | 1.32 | 0.67 | mg/Kg wet | 1.67 | | 79.4 | 40-140 | 0.502 | 20 | |
| Phenanthrene (SIM) | 1.53 | 0.17 | mg/Kg wet | 1.67 | | 91.8 | 40-140 | 0.305 | 20 | |
| Pyrene (SIM) | 1.57 | 0.67 | mg/Kg wet | 1.67 | | 93.9 | 40-140 | 2.40 | 20 | |
| Surrogate: Nitrobenzene-d5 | 2.67 | | mg/Kg wet | 3.33 | | 80.1 | 30-130 | | | |
| Surrogate: 2-Fluorobiphenyl | 2.50 | | mg/Kg wet | 3.33 | | 75.1 | 30-130 | | | |
| Surrogate: p-Terphenyl-d14 | 3.25 | | mg/Kg wet | 3.33 | | 97.4 | 30-130 | | | |

39 Spruce Street * East Longmeadow, MA 01028 * FAX 413/525-6405 * TEL. 413/525-2332

QUALITY CONTROL
Semivolatile Organic Compounds by GC/MS - Quality Control

| Analyte | Result | Reporting Limit | Units | Spike Level | Source Result | %REC | %REC Limits | RPD | RPD Limit | Notes |
|---------------------------------------|--------|-----------------|-------|-------------|---------------|------|-------------|-----|-----------|-------|
| Batch B291325 - SW-846 3510C | | | | | | | | | | |
| Blank (B291325-BLK1) | | | | | | | | | | |
| Prepared: 09/28/21 Analyzed: 09/29/21 | | | | | | | | | | |
| Acenaphthene (SIM) | ND | 0.30 | µg/L | | | | | | | U |
| Acenaphthylene (SIM) | ND | 0.20 | µg/L | | | | | | | U |
| Anthracene (SIM) | ND | 0.20 | µg/L | | | | | | | U |
| Benzo(a)anthracene (SIM) | ND | 0.050 | µg/L | | | | | | | U |
| Benzo(a)pyrene (SIM) | ND | 0.10 | µg/L | | | | | | | U |
| Benzo(b)fluoranthene (SIM) | ND | 0.050 | µg/L | | | | | | | U |
| Benzo(g,h,i)perylene (SIM) | ND | 0.50 | µg/L | | | | | | | U |
| Benzo(k)fluoranthene (SIM) | ND | 0.20 | µg/L | | | | | | | U |
| Chrysene (SIM) | ND | 0.20 | µg/L | | | | | | | U |
| Dibenz(a,h)anthracene (SIM) | ND | 0.10 | µg/L | | | | | | | U |
| Fluoranthene (SIM) | ND | 0.50 | µg/L | | | | | | | U |
| Fluorene (SIM) | ND | 1.0 | µg/L | | | | | | | U |
| Indeno(1,2,3-cd)pyrene (SIM) | ND | 0.10 | µg/L | | | | | | | U |
| 2-Methylnaphthalene (SIM) | ND | 1.0 | µg/L | | | | | | | U |
| Naphthalene (SIM) | ND | 1.0 | µg/L | | | | | | | U |
| Phenanthrene (SIM) | ND | 0.050 | µg/L | | | | | | | U |
| Pyrene (SIM) | ND | 1.0 | µg/L | | | | | | | U |
| Surrogate: Nitrobenzene-d5 | 72.0 | | µg/L | 100 | | 72.0 | 30-130 | | | |
| Surrogate: 2-Fluorobiphenyl | 65.6 | | µg/L | 100 | | 65.6 | 30-130 | | | |
| Surrogate: p-Terphenyl-d14 | 83.5 | | µg/L | 100 | | 83.5 | 30-130 | | | |
| LCS (B291325-BS1) | | | | | | | | | | |
| Prepared: 09/28/21 Analyzed: 09/29/21 | | | | | | | | | | |
| Acenaphthene (SIM) | 26.3 | 6.0 | µg/L | 50.0 | | 52.6 | 40-140 | | | |
| Acenaphthylene (SIM) | 27.6 | 4.0 | µg/L | 50.0 | | 55.2 | 40-140 | | | |
| Anthracene (SIM) | 34.6 | 4.0 | µg/L | 50.0 | | 69.1 | 40-140 | | | |
| Benzo(a)anthracene (SIM) | 36.8 | 1.0 | µg/L | 50.0 | | 73.5 | 40-140 | | | |
| Benzo(a)pyrene (SIM) | 34.9 | 2.0 | µg/L | 50.0 | | 69.7 | 40-140 | | | |
| Benzo(b)fluoranthene (SIM) | 33.4 | 1.0 | µg/L | 50.0 | | 66.8 | 40-140 | | | |
| Benzo(g,h,i)perylene (SIM) | 33.6 | 10 | µg/L | 50.0 | | 67.2 | 40-140 | | | |
| Benzo(k)fluoranthene (SIM) | 34.3 | 4.0 | µg/L | 50.0 | | 68.6 | 40-140 | | | |
| Chrysene (SIM) | 35.2 | 4.0 | µg/L | 50.0 | | 70.4 | 40-140 | | | |
| Dibenz(a,h)anthracene (SIM) | 34.5 | 2.0 | µg/L | 50.0 | | 68.9 | 40-140 | | | |
| Fluoranthene (SIM) | 33.3 | 10 | µg/L | 50.0 | | 66.6 | 40-140 | | | |
| Fluorene (SIM) | 28.2 | 20 | µg/L | 50.0 | | 56.4 | 40-140 | | | |
| Indeno(1,2,3-cd)pyrene (SIM) | 37.2 | 2.0 | µg/L | 50.0 | | 74.3 | 40-140 | | | |
| 2-Methylnaphthalene (SIM) | 30.6 | 20 | µg/L | 50.0 | | 61.2 | 40-140 | | | |
| Naphthalene (SIM) | 26.1 | 20 | µg/L | 50.0 | | 52.3 | 40-140 | | | |
| Phenanthrene (SIM) | 32.0 | 1.0 | µg/L | 50.0 | | 64.0 | 40-140 | | | |
| Pyrene (SIM) | 32.0 | 20 | µg/L | 50.0 | | 64.1 | 40-140 | | | |
| Surrogate: Nitrobenzene-d5 | 63.7 | | µg/L | 100 | | 63.7 | 30-130 | | | |
| Surrogate: 2-Fluorobiphenyl | 56.2 | | µg/L | 100 | | 56.2 | 30-130 | | | |
| Surrogate: p-Terphenyl-d14 | 60.4 | | µg/L | 100 | | 60.4 | 30-130 | | | |

39 Spruce Street * East Longmeadow, MA 01028 * FAX 413/525-6405 * TEL. 413/525-2332

QUALITY CONTROL
Semivolatile Organic Compounds by GC/MS - Quality Control

| Analyte | Result | Reporting Limit | Units | Spike Level | Source Result | %REC Limits | RPD | RPD Limit | Notes |
|-------------------------------------|--------|--------------------|-------|----------------|---------------------------------------|----------------|-------|--------------|-------|
| Batch B291325 - SW-846 3510C | | | | | | | | | |
| LCS Dup (B291325-BSD1) | | | | | | | | | |
| | | | | | Prepared: 09/28/21 Analyzed: 09/29/21 | | | | |
| Acenaphthene (SIM) | 24.9 | 6.0 | µg/L | 50.0 | | 49.8 40-140 | 5.47 | 20 | |
| Acenaphthylene (SIM) | 26.3 | 4.0 | µg/L | 50.0 | | 52.6 40-140 | 4.97 | 20 | |
| Anthracene (SIM) | 34.2 | 4.0 | µg/L | 50.0 | | 68.4 40-140 | 0.989 | 20 | |
| Benzo(a)anthracene (SIM) | 36.5 | 1.0 | µg/L | 50.0 | | 72.9 40-140 | 0.819 | 20 | |
| Benzo(a)pyrene (SIM) | 34.6 | 2.0 | µg/L | 50.0 | | 69.2 40-140 | 0.806 | 20 | |
| Benzo(b)fluoranthene (SIM) | 34.9 | 1.0 | µg/L | 50.0 | | 69.8 40-140 | 4.34 | 20 | |
| Benzo(g,h,i)perylene (SIM) | 33.4 | 10 | µg/L | 50.0 | | 66.8 40-140 | 0.657 | 20 | |
| Benzo(k)fluoranthene (SIM) | 34.5 | 4.0 | µg/L | 50.0 | | 69.1 40-140 | 0.639 | 20 | |
| Chrysene (SIM) | 36.0 | 4.0 | µg/L | 50.0 | | 72.0 40-140 | 2.25 | 20 | |
| Dibenz(a,h)anthracene (SIM) | 34.6 | 2.0 | µg/L | 50.0 | | 69.2 40-140 | 0.348 | 20 | |
| Fluoranthene (SIM) | 32.4 | 10 | µg/L | 50.0 | | 64.7 40-140 | 2.86 | 20 | |
| Fluorene (SIM) | 27.4 | 20 | µg/L | 50.0 | | 54.8 40-140 | 2.88 | 20 | |
| Indeno(1,2,3-cd)pyrene (SIM) | 37.0 | 2.0 | µg/L | 50.0 | | 74.1 40-140 | 0.323 | 20 | |
| 2-Methylnaphthalene (SIM) | 28.1 | 20 | µg/L | 50.0 | | 56.2 40-140 | 8.52 | 20 | |
| Naphthalene (SIM) | 23.1 | 20 | µg/L | 50.0 | | 46.3 40-140 | 12.2 | 20 | |
| Phenanthrene (SIM) | 31.7 | 1.0 | µg/L | 50.0 | | 63.4 40-140 | 1.07 | 20 | |
| Pyrene (SIM) | 31.8 | 20 | µg/L | 50.0 | | 63.5 40-140 | 0.878 | 20 | |
| Surrogate: Nitrobenzene-d5 | 57.5 | | µg/L | 100 | | 57.5 30-130 | | | |
| Surrogate: 2-Fluorobiphenyl | 50.5 | | µg/L | 100 | | 50.5 30-130 | | | |
| Surrogate: p-Terphenyl-d14 | 57.4 | | µg/L | 100 | | 57.4 30-130 | | | |

39 Spruce Street * East Longmeadow, MA 01028 * FAX 413/525-6405 * TEL. 413/525-2332

QUALITY CONTROL
Petroleum Hydrocarbons Analyses - EPH - Quality Control

| Analyte | Result | Reporting Limit | Units | Spike Level | Source Result | %REC | %REC Limits | RPD | RPD Limit | Notes |
|--|--------|-----------------|-----------|-------------|---------------|------|-------------|-----|-----------|---------|
| Batch B290945 - SW-846 3546 | | | | | | | | | | |
| Blank (B290945-BLK1) | | | | | | | | | | |
| Prepared: 09/24/21 Analyzed: 09/25/21 | | | | | | | | | | |
| C9-C18 Aliphatics | ND | 10 | mg/Kg wet | | | | | | | U |
| C19-C36 Aliphatics | ND | 10 | mg/Kg wet | | | | | | | U |
| Unadjusted C11-C22 Aromatics | ND | 10 | mg/Kg wet | | | | | | | U |
| C11-C22 Aromatics | ND | 10 | mg/Kg wet | | | | | | | U |
| Acenaphthene | ND | 0.10 | mg/Kg wet | | | | | | | R-05, U |
| Acenaphthylene | ND | 0.10 | mg/Kg wet | | | | | | | R-05, U |
| Anthracene | ND | 0.10 | mg/Kg wet | | | | | | | U |
| Benzo(a)anthracene | ND | 0.10 | mg/Kg wet | | | | | | | U |
| Benzo(a)pyrene | ND | 0.10 | mg/Kg wet | | | | | | | U |
| Benzo(b)fluoranthene | ND | 0.10 | mg/Kg wet | | | | | | | U |
| Benzo(g,h,i)perylene | ND | 0.10 | mg/Kg wet | | | | | | | U |
| Benzo(k)fluoranthene | ND | 0.10 | mg/Kg wet | | | | | | | U |
| Chrysene | ND | 0.10 | mg/Kg wet | | | | | | | U |
| Dibenz(a,h)anthracene | ND | 0.10 | mg/Kg wet | | | | | | | U |
| Fluoranthene | ND | 0.10 | mg/Kg wet | | | | | | | U |
| Fluorene | ND | 0.10 | mg/Kg wet | | | | | | | U |
| Indeno(1,2,3-cd)pyrene | ND | 0.10 | mg/Kg wet | | | | | | | U |
| 2-Methylnaphthalene | ND | 0.10 | mg/Kg wet | | | | | | | U |
| Naphthalene | ND | 0.10 | mg/Kg wet | | | | | | | U |
| Phenanthrene | ND | 0.10 | mg/Kg wet | | | | | | | U |
| Pyrene | ND | 0.10 | mg/Kg wet | | | | | | | U |
| Naphthalene-aliphatic fraction | ND | 0.10 | mg/Kg wet | | | | | | | U |
| 2-Methylnaphthalene-aliphatic fraction | ND | 0.10 | mg/Kg wet | | | | | | | U |
| Surrogate: Chlorooctadecane (COD) | 2.93 | | mg/Kg wet | 5.00 | | 58.6 | 40-140 | | | |
| Surrogate: o-Terphenyl (OTP) | 3.86 | | mg/Kg wet | 5.00 | | 77.3 | 40-140 | | | |
| Surrogate: 2-Bromonaphthalene | 3.46 | | mg/Kg wet | 5.00 | | 69.1 | 40-140 | | | |
| Surrogate: 2-Fluorobiphenyl | 3.51 | | mg/Kg wet | 5.00 | | 70.2 | 40-140 | | | |
| LCS (B290945-BS1) | | | | | | | | | | |
| Prepared: 09/24/21 Analyzed: 09/25/21 | | | | | | | | | | |
| C9-C18 Aliphatics | 22.0 | 10 | mg/Kg wet | 30.0 | | 73.3 | 40-140 | | | |
| C19-C36 Aliphatics | 29.1 | 10 | mg/Kg wet | 40.0 | | 72.7 | 40-140 | | | |
| Unadjusted C11-C22 Aromatics | 67.6 | 10 | mg/Kg wet | 85.0 | | 79.5 | 40-140 | | | |
| Acenaphthene | 3.29 | 0.10 | mg/Kg wet | 5.00 | | 65.8 | 40-140 | | | R-05 |
| Acenaphthylene | 3.12 | 0.10 | mg/Kg wet | 5.00 | | 62.5 | 40-140 | | | R-05 |
| Anthracene | 3.41 | 0.10 | mg/Kg wet | 5.00 | | 68.1 | 40-140 | | | |
| Benzo(a)anthracene | 4.10 | 0.10 | mg/Kg wet | 5.00 | | 82.0 | 40-140 | | | |
| Benzo(a)pyrene | 4.13 | 0.10 | mg/Kg wet | 5.00 | | 82.6 | 40-140 | | | |
| Benzo(b)fluoranthene | 4.55 | 0.10 | mg/Kg wet | 5.00 | | 91.0 | 40-140 | | | |
| Benzo(g,h,i)perylene | 3.80 | 0.10 | mg/Kg wet | 5.00 | | 76.1 | 40-140 | | | |
| Benzo(k)fluoranthene | 3.42 | 0.10 | mg/Kg wet | 5.00 | | 68.4 | 40-140 | | | |
| Chrysene | 3.97 | 0.10 | mg/Kg wet | 5.00 | | 79.4 | 40-140 | | | |
| Dibenz(a,h)anthracene | 4.05 | 0.10 | mg/Kg wet | 5.00 | | 81.0 | 40-140 | | | |
| Fluoranthene | 3.63 | 0.10 | mg/Kg wet | 5.00 | | 72.6 | 40-140 | | | |
| Fluorene | 3.33 | 0.10 | mg/Kg wet | 5.00 | | 66.6 | 40-140 | | | |
| Indeno(1,2,3-cd)pyrene | 3.85 | 0.10 | mg/Kg wet | 5.00 | | 77.1 | 40-140 | | | |
| 2-Methylnaphthalene | 3.14 | 0.10 | mg/Kg wet | 5.00 | | 62.9 | 40-140 | | | |
| Naphthalene | 3.00 | 0.10 | mg/Kg wet | 5.00 | | 59.9 | 40-140 | | | |
| Phenanthrene | 3.50 | 0.10 | mg/Kg wet | 5.00 | | 70.1 | 40-140 | | | |
| Pyrene | 3.74 | 0.10 | mg/Kg wet | 5.00 | | 74.8 | 40-140 | | | |
| Naphthalene-aliphatic fraction | ND | 0.10 | mg/Kg wet | 5.00 | | | 0-5 | | | U |
| 2-Methylnaphthalene-aliphatic fraction | ND | 0.10 | mg/Kg wet | 5.00 | | | 0-5 | | | U |
| Surrogate: Chlorooctadecane (COD) | 3.13 | | mg/Kg wet | 5.00 | | 62.6 | 40-140 | | | |

39 Spruce Street * East Longmeadow, MA 01028 * FAX 413/525-6405 * TEL. 413/525-2332

QUALITY CONTROL
Petroleum Hydrocarbons Analyses - EPH - Quality Control

| Analyte | Result | Reporting Limit | Units | Spike Level | Source Result | %REC | %REC Limits | RPD | RPD Limit | Notes |
|--|--------|-----------------|-----------|-------------|--|------|-------------|--------|-----------|-------|
| Batch B290945 - SW-846 3546 | | | | | | | | | | |
| LCS (B290945-BS1) | | | | | | | | | | |
| | | | | | Prepared: 09/24/21 Analyzed: 09/25/21 | | | | | |
| Surrogate: o-Terphenyl (OTP) | 3.40 | | mg/Kg wet | 5.00 | | 68.1 | 40-140 | | | |
| Surrogate: 2-Bromonaphthalene | 3.86 | | mg/Kg wet | 5.00 | | 77.2 | 40-140 | | | |
| Surrogate: 2-Fluorobiphenyl | 4.02 | | mg/Kg wet | 5.00 | | 80.3 | 40-140 | | | |
| LCS Dup (B290945-BS1) | | | | | | | | | | |
| | | | | | Prepared: 09/24/21 Analyzed: 09/25/21 | | | | | |
| C9-C18 Aliphatics | 20.2 | 10 | mg/Kg wet | 30.0 | | 67.5 | 40-140 | 8.26 | 25 | |
| C19-C36 Aliphatics | 26.6 | 10 | mg/Kg wet | 40.0 | | 66.5 | 40-140 | 8.94 | 25 | |
| Unadjusted C11-C22 Aromatics | 81.1 | 10 | mg/Kg wet | 85.0 | | 95.4 | 40-140 | 18.2 | 25 | |
| Acenaphthene | 4.25 | 0.10 | mg/Kg wet | 5.00 | | 85.1 | 40-140 | 25.5 * | 25 | R-05 |
| Acenaphthylene | 4.04 | 0.10 | mg/Kg wet | 5.00 | | 80.8 | 40-140 | 25.5 * | 25 | R-05 |
| Anthracene | 4.30 | 0.10 | mg/Kg wet | 5.00 | | 86.1 | 40-140 | 23.3 | 25 | |
| Benzo(a)anthracene | 4.90 | 0.10 | mg/Kg wet | 5.00 | | 98.0 | 40-140 | 17.8 | 25 | |
| Benzo(a)pyrene | 4.85 | 0.10 | mg/Kg wet | 5.00 | | 97.1 | 40-140 | 16.1 | 25 | |
| Benzo(b)fluoranthene | 5.38 | 0.10 | mg/Kg wet | 5.00 | | 108 | 40-140 | 16.6 | 25 | |
| Benzo(g,h,i)perylene | 4.49 | 0.10 | mg/Kg wet | 5.00 | | 89.8 | 40-140 | 16.5 | 25 | |
| Benzo(k)fluoranthene | 4.02 | 0.10 | mg/Kg wet | 5.00 | | 80.4 | 40-140 | 16.2 | 25 | |
| Chrysene | 4.73 | 0.10 | mg/Kg wet | 5.00 | | 94.6 | 40-140 | 17.4 | 25 | |
| Dibenz(a,h)anthracene | 4.79 | 0.10 | mg/Kg wet | 5.00 | | 95.9 | 40-140 | 16.8 | 25 | |
| Fluoranthene | 4.49 | 0.10 | mg/Kg wet | 5.00 | | 89.8 | 40-140 | 21.2 | 25 | |
| Fluorene | 4.16 | 0.10 | mg/Kg wet | 5.00 | | 83.2 | 40-140 | 22.1 | 25 | |
| Indeno(1,2,3-cd)pyrene | 4.54 | 0.10 | mg/Kg wet | 5.00 | | 90.8 | 40-140 | 16.4 | 25 | |
| 2-Methylnaphthalene | 4.04 | 0.10 | mg/Kg wet | 5.00 | | 80.8 | 40-140 | 25.0 | 25 | |
| Naphthalene | 3.78 | 0.10 | mg/Kg wet | 5.00 | | 75.7 | 40-140 | 23.2 | 25 | |
| Phenanthrene | 4.44 | 0.10 | mg/Kg wet | 5.00 | | 88.9 | 40-140 | 23.7 | 25 | |
| Pyrene | 4.59 | 0.10 | mg/Kg wet | 5.00 | | 91.7 | 40-140 | 20.3 | 25 | |
| Naphthalene-aliphatic fraction | ND | 0.10 | mg/Kg wet | 5.00 | | | 0-5 | | | U |
| 2-Methylnaphthalene-aliphatic fraction | ND | 0.10 | mg/Kg wet | 5.00 | | | 0-5 | | | U |
| Surrogate: Chlorooctadecane (COD) | 2.67 | | mg/Kg wet | 5.00 | | 53.4 | 40-140 | | | |
| Surrogate: o-Terphenyl (OTP) | 4.47 | | mg/Kg wet | 5.00 | | 89.4 | 40-140 | | | |
| Surrogate: 2-Bromonaphthalene | 5.03 | | mg/Kg wet | 5.00 | | 101 | 40-140 | | | |
| Surrogate: 2-Fluorobiphenyl | 5.26 | | mg/Kg wet | 5.00 | | 105 | 40-140 | | | |
| Matrix Spike (B290945-MS1) | | | | | | | | | | |
| | | | | | Source: 2111325-01 Prepared: 09/24/21 Analyzed: 09/29/21 | | | | | |
| C9-C18 Aliphatics | 58.3 | 31 | mg/Kg dry | 91.9 | ND | 63.5 | 40-140 | | | |
| C19-C36 Aliphatics | 120 | 31 | mg/Kg dry | 122 | 68.0 | 42.3 | 40-140 | | | |
| Unadjusted C11-C22 Aromatics | 279 | 31 | mg/Kg dry | 260 | 146 | 51.0 | 40-140 | | | |
| Acenaphthene | 9.22 | 0.31 | mg/Kg dry | 15.3 | ND | 60.2 | 40-140 | | | R-05 |
| Acenaphthylene | 8.58 | 0.31 | mg/Kg dry | 15.3 | ND | 56.1 | 40-140 | | | R-05 |
| Anthracene | 9.55 | 0.31 | mg/Kg dry | 15.3 | 0.416 | 59.7 | 40-140 | | | |
| Benzo(a)anthracene | 12.0 | 0.31 | mg/Kg dry | 15.3 | 1.15 | 70.8 | 40-140 | | | |
| Benzo(a)pyrene | 12.6 | 0.31 | mg/Kg dry | 15.3 | 1.18 | 74.8 | 40-140 | | | |
| Benzo(b)fluoranthene | 12.8 | 0.31 | mg/Kg dry | 15.3 | 1.33 | 74.7 | 40-140 | | | |
| Benzo(g,h,i)perylene | 9.53 | 0.31 | mg/Kg dry | 15.3 | 0.879 | 56.5 | 40-140 | | | |
| Benzo(k)fluoranthene | 9.20 | 0.31 | mg/Kg dry | 15.3 | 0.468 | 57.0 | 40-140 | | | |
| Chrysene | 11.7 | 0.31 | mg/Kg dry | 15.3 | 1.31 | 67.7 | 40-140 | | | |
| Dibenz(a,h)anthracene | 9.98 | 0.31 | mg/Kg dry | 15.3 | ND | 65.2 | 40-140 | | | |
| Fluoranthene | 13.1 | 0.31 | mg/Kg dry | 15.3 | 2.46 | 69.8 | 40-140 | | | |
| Fluorene | 9.65 | 0.31 | mg/Kg dry | 15.3 | ND | 63.0 | 40-140 | | | |
| Indeno(1,2,3-cd)pyrene | 10.0 | 0.31 | mg/Kg dry | 15.3 | 0.565 | 61.8 | 40-140 | | | |
| 2-Methylnaphthalene | 8.14 | 0.31 | mg/Kg dry | 15.3 | ND | 53.1 | 40-140 | | | |
| Naphthalene | 6.93 | 0.31 | mg/Kg dry | 15.3 | ND | 45.2 | 40-140 | | | |
| Phenanthrene | 13.2 | 0.31 | mg/Kg dry | 15.3 | 2.41 | 70.5 | 40-140 | | | |

39 Spruce Street * East Longmeadow, MA 01028 * FAX 413/525-6405 * TEL. 413/525-2332

QUALITY CONTROL
Petroleum Hydrocarbons Analyses - EPH - Quality Control

| Analyte | Result | Reporting Limit | Units | Spike Level | Source Result | %REC | %REC Limits | RPD | RPD Limit | Notes |
|---------|--------|-----------------|-------|-------------|---------------|------|-------------|-----|-----------|-------|
|---------|--------|-----------------|-------|-------------|---------------|------|-------------|-----|-----------|-------|

Batch B290945 - SW-846 3546
Matrix Spike (B290945-MS1)
Source: 2111325-01

Prepared: 09/24/21 Analyzed: 09/29/21

| | | | | | | | | | | |
|-----------------------------------|------|------|-----------|------|------|-------|--------|--|--|------|
| Pyrene | 13.2 | 0.31 | mg/Kg dry | 15.3 | 2.66 | 69.0 | 40-140 | | | |
| Surrogate: Chlorooctadecane (COD) | 8.68 | | mg/Kg dry | 15.3 | | 56.7 | 40-140 | | | |
| Surrogate: o-Terphenyl (OTP) | 9.29 | | mg/Kg dry | 15.3 | | 60.7 | 40-140 | | | |
| Surrogate: 2-Bromonaphthalene | 25.6 | | mg/Kg dry | 15.3 | | 167 * | 40-140 | | | S-26 |
| Surrogate: 2-Fluorobiphenyl | 26.5 | | mg/Kg dry | 15.3 | | 173 * | 40-140 | | | S-26 |

Matrix Spike Dup (B290945-MSD1)
Source: 2111325-01

Prepared: 09/24/21 Analyzed: 09/29/21

| | | | | | | | | | | |
|-----------------------------------|------|------|-----------|------|-------|--------|--------|------|----|-------|
| C9-C18 Aliphatics | 69.9 | 31 | mg/Kg dry | 91.9 | ND | 76.1 | 40-140 | 18.1 | 50 | |
| C19-C36 Aliphatics | 144 | 31 | mg/Kg dry | 122 | 68.0 | 62.0 | 40-140 | 18.3 | 50 | |
| Unadjusted C11-C22 Aromatics | 253 | 31 | mg/Kg dry | 260 | 146 | 41.0 | 40-140 | 9.87 | 50 | |
| Acenaphthene | 8.07 | 0.31 | mg/Kg dry | 15.3 | ND | 52.7 | 40-140 | 13.3 | 50 | R-05 |
| Acenaphthylene | 7.33 | 0.31 | mg/Kg dry | 15.3 | ND | 47.9 | 40-140 | 15.8 | 50 | R-05 |
| Anthracene | 8.38 | 0.31 | mg/Kg dry | 15.3 | 0.416 | 52.0 | 40-140 | 13.0 | 50 | |
| Benzo(a)anthracene | 10.3 | 0.31 | mg/Kg dry | 15.3 | 1.15 | 59.9 | 40-140 | 14.9 | 50 | |
| Benzo(a)pyrene | 10.1 | 0.31 | mg/Kg dry | 15.3 | 1.18 | 58.5 | 40-140 | 21.8 | 50 | |
| Benzo(b)fluoranthene | 11.3 | 0.31 | mg/Kg dry | 15.3 | 1.33 | 65.2 | 40-140 | 12.1 | 50 | |
| Benzo(g,h,i)perylene | 8.93 | 0.31 | mg/Kg dry | 15.3 | 0.879 | 52.6 | 40-140 | 6.55 | 50 | |
| Benzo(k)fluoranthene | 8.37 | 0.31 | mg/Kg dry | 15.3 | 0.468 | 51.6 | 40-140 | 9.44 | 50 | |
| Chrysene | 10.1 | 0.31 | mg/Kg dry | 15.3 | 1.31 | 57.1 | 40-140 | 14.9 | 50 | |
| Dibenz(a,h)anthracene | 9.61 | 0.31 | mg/Kg dry | 15.3 | ND | 62.7 | 40-140 | 3.77 | 50 | |
| Fluoranthene | 10.1 | 0.31 | mg/Kg dry | 15.3 | 2.46 | 49.6 | 40-140 | 26.7 | 50 | |
| Fluorene | 8.38 | 0.31 | mg/Kg dry | 15.3 | ND | 54.7 | 40-140 | 14.1 | 50 | |
| Indeno(1,2,3-cd)pyrene | 9.20 | 0.31 | mg/Kg dry | 15.3 | 0.565 | 56.4 | 40-140 | 8.54 | 50 | |
| 2-Methylnaphthalene | 6.93 | 0.31 | mg/Kg dry | 15.3 | ND | 45.3 | 40-140 | 16.0 | 50 | |
| Naphthalene | 5.81 | 0.31 | mg/Kg dry | 15.3 | ND | 37.9 * | 40-140 | 17.5 | 50 | MS-22 |
| Phenanthrene | 9.88 | 0.31 | mg/Kg dry | 15.3 | 2.41 | 48.8 | 40-140 | 28.8 | 50 | |
| Pyrene | 10.3 | 0.31 | mg/Kg dry | 15.3 | 2.66 | 50.0 | 40-140 | 24.7 | 50 | |
| Surrogate: Chlorooctadecane (COD) | 11.2 | | mg/Kg dry | 15.3 | | 73.0 | 40-140 | | | |
| Surrogate: o-Terphenyl (OTP) | 8.36 | | mg/Kg dry | 15.3 | | 54.6 | 40-140 | | | |
| Surrogate: 2-Bromonaphthalene | 11.5 | | mg/Kg dry | 15.3 | | 75.1 | 40-140 | | | |
| Surrogate: 2-Fluorobiphenyl | 11.9 | | mg/Kg dry | 15.3 | | 77.4 | 40-140 | | | |

Batch B291420 - SW-846 3546
Blank (B291420-BLK1)

Prepared: 09/30/21 Analyzed: 10/02/21

| | | | | | | | | | | |
|------------------------------|----|------|-----------|--|--|--|--|--|--|---|
| C9-C18 Aliphatics | ND | 10 | mg/Kg wet | | | | | | | U |
| C19-C36 Aliphatics | ND | 10 | mg/Kg wet | | | | | | | U |
| Unadjusted C11-C22 Aromatics | ND | 10 | mg/Kg wet | | | | | | | U |
| C11-C22 Aromatics | ND | 10 | mg/Kg wet | | | | | | | U |
| Acenaphthene | ND | 0.10 | mg/Kg wet | | | | | | | U |
| Acenaphthylene | ND | 0.10 | mg/Kg wet | | | | | | | U |
| Anthracene | ND | 0.10 | mg/Kg wet | | | | | | | U |
| Benzo(a)anthracene | ND | 0.10 | mg/Kg wet | | | | | | | U |
| Benzo(a)pyrene | ND | 0.10 | mg/Kg wet | | | | | | | U |
| Benzo(b)fluoranthene | ND | 0.10 | mg/Kg wet | | | | | | | U |
| Benzo(g,h,i)perylene | ND | 0.10 | mg/Kg wet | | | | | | | U |
| Benzo(k)fluoranthene | ND | 0.10 | mg/Kg wet | | | | | | | U |
| Chrysene | ND | 0.10 | mg/Kg wet | | | | | | | U |
| Dibenz(a,h)anthracene | ND | 0.10 | mg/Kg wet | | | | | | | U |
| Fluoranthene | ND | 0.10 | mg/Kg wet | | | | | | | U |
| Fluorene | ND | 0.10 | mg/Kg wet | | | | | | | U |
| Indeno(1,2,3-cd)pyrene | ND | 0.10 | mg/Kg wet | | | | | | | U |
| 2-Methylnaphthalene | ND | 0.10 | mg/Kg wet | | | | | | | U |

39 Spruce Street * East Longmeadow, MA 01028 * FAX 413/525-6405 * TEL. 413/525-2332

QUALITY CONTROL
Petroleum Hydrocarbons Analyses - EPH - Quality Control

| Analyte | Result | Reporting Limit | Units | Spike Level | Source Result | %REC | %REC Limits | RPD | RPD Limit | Notes |
|--|--------|-----------------|-----------|-------------|---------------|------|-------------|------|-----------|-------|
| Batch B291420 - SW-846 3546 | | | | | | | | | | |
| Blank (B291420-BLK1) | | | | | | | | | | |
| Prepared: 09/30/21 Analyzed: 10/02/21 | | | | | | | | | | |
| Naphthalene | ND | 0.10 | mg/Kg wet | | | | | | | U |
| Phenanthrene | ND | 0.10 | mg/Kg wet | | | | | | | U |
| Pyrene | ND | 0.10 | mg/Kg wet | | | | | | | U |
| Naphthalene-aliphatic fraction | ND | 0.10 | mg/Kg wet | | | | | | | U |
| 2-Methylnaphthalene-aliphatic fraction | ND | 0.10 | mg/Kg wet | | | | | | | U |
| Surrogate: Chlorooctadecane (COD) | 3.35 | | mg/Kg wet | 5.00 | | 67.0 | 40-140 | | | |
| Surrogate: o-Terphenyl (OTP) | 3.77 | | mg/Kg wet | 5.00 | | 75.3 | 40-140 | | | |
| Surrogate: 2-Bromonaphthalene | 5.50 | | mg/Kg wet | 5.00 | | 110 | 40-140 | | | |
| Surrogate: 2-Fluorobiphenyl | 5.57 | | mg/Kg wet | 5.00 | | 111 | 40-140 | | | |
| LCS (B291420-BS1) | | | | | | | | | | |
| Prepared: 09/30/21 Analyzed: 10/02/21 | | | | | | | | | | |
| C9-C18 Aliphatics | 21.7 | 10 | mg/Kg wet | 30.0 | | 72.4 | 40-140 | | | |
| C19-C36 Aliphatics | 29.1 | 10 | mg/Kg wet | 40.0 | | 72.8 | 40-140 | | | |
| Unadjusted C11-C22 Aromatics | 61.9 | 10 | mg/Kg wet | 85.0 | | 72.8 | 40-140 | | | |
| Acenaphthene | 3.02 | 0.10 | mg/Kg wet | 5.00 | | 60.4 | 40-140 | | | |
| Acenaphthylene | 2.85 | 0.10 | mg/Kg wet | 5.00 | | 57.0 | 40-140 | | | |
| Anthracene | 3.13 | 0.10 | mg/Kg wet | 5.00 | | 62.7 | 40-140 | | | |
| Benzo(a)anthracene | 3.73 | 0.10 | mg/Kg wet | 5.00 | | 74.5 | 40-140 | | | |
| Benzo(a)pyrene | 3.77 | 0.10 | mg/Kg wet | 5.00 | | 75.5 | 40-140 | | | |
| Benzo(b)fluoranthene | 4.16 | 0.10 | mg/Kg wet | 5.00 | | 83.2 | 40-140 | | | |
| Benzo(g,h,i)perylene | 3.47 | 0.10 | mg/Kg wet | 5.00 | | 69.4 | 40-140 | | | |
| Benzo(k)fluoranthene | 3.14 | 0.10 | mg/Kg wet | 5.00 | | 62.8 | 40-140 | | | |
| Chrysene | 3.62 | 0.10 | mg/Kg wet | 5.00 | | 72.5 | 40-140 | | | |
| Dibenz(a,h)anthracene | 3.74 | 0.10 | mg/Kg wet | 5.00 | | 74.7 | 40-140 | | | |
| Fluoranthene | 3.30 | 0.10 | mg/Kg wet | 5.00 | | 65.9 | 40-140 | | | |
| Fluorene | 3.08 | 0.10 | mg/Kg wet | 5.00 | | 61.6 | 40-140 | | | |
| Indeno(1,2,3-cd)pyrene | 3.52 | 0.10 | mg/Kg wet | 5.00 | | 70.3 | 40-140 | | | |
| 2-Methylnaphthalene | 2.86 | 0.10 | mg/Kg wet | 5.00 | | 57.2 | 40-140 | | | |
| Naphthalene | 2.71 | 0.10 | mg/Kg wet | 5.00 | | 54.2 | 40-140 | | | |
| Phenanthrene | 3.22 | 0.10 | mg/Kg wet | 5.00 | | 64.5 | 40-140 | | | |
| Pyrene | 3.38 | 0.10 | mg/Kg wet | 5.00 | | 67.7 | 40-140 | | | |
| Naphthalene-aliphatic fraction | ND | 0.10 | mg/Kg wet | 5.00 | | | 0-5 | | | U |
| 2-Methylnaphthalene-aliphatic fraction | ND | 0.10 | mg/Kg wet | 5.00 | | | 0-5 | | | U |
| Surrogate: Chlorooctadecane (COD) | 3.19 | | mg/Kg wet | 5.00 | | 63.8 | 40-140 | | | |
| Surrogate: o-Terphenyl (OTP) | 3.16 | | mg/Kg wet | 5.00 | | 63.2 | 40-140 | | | |
| Surrogate: 2-Bromonaphthalene | 4.46 | | mg/Kg wet | 5.00 | | 89.1 | 40-140 | | | |
| Surrogate: 2-Fluorobiphenyl | 4.57 | | mg/Kg wet | 5.00 | | 91.4 | 40-140 | | | |
| LCS Dup (B291420-BSD1) | | | | | | | | | | |
| Prepared: 09/30/21 Analyzed: 10/02/21 | | | | | | | | | | |
| C9-C18 Aliphatics | 22.3 | 10 | mg/Kg wet | 30.0 | | 74.2 | 40-140 | 2.43 | 25 | |
| C19-C36 Aliphatics | 31.2 | 10 | mg/Kg wet | 40.0 | | 78.0 | 40-140 | 6.93 | 25 | |
| Unadjusted C11-C22 Aromatics | 68.9 | 10 | mg/Kg wet | 85.0 | | 81.1 | 40-140 | 10.8 | 25 | |
| Acenaphthene | 3.51 | 0.10 | mg/Kg wet | 5.00 | | 70.3 | 40-140 | 15.1 | 25 | |
| Acenaphthylene | 3.28 | 0.10 | mg/Kg wet | 5.00 | | 65.6 | 40-140 | 14.0 | 25 | |
| Anthracene | 3.82 | 0.10 | mg/Kg wet | 5.00 | | 76.3 | 40-140 | 19.6 | 25 | |
| Benzo(a)anthracene | 4.25 | 0.10 | mg/Kg wet | 5.00 | | 85.1 | 40-140 | 13.2 | 25 | |
| Benzo(a)pyrene | 4.15 | 0.10 | mg/Kg wet | 5.00 | | 83.0 | 40-140 | 9.49 | 25 | |
| Benzo(b)fluoranthene | 4.61 | 0.10 | mg/Kg wet | 5.00 | | 92.2 | 40-140 | 10.3 | 25 | |
| Benzo(g,h,i)perylene | 3.80 | 0.10 | mg/Kg wet | 5.00 | | 76.0 | 40-140 | 9.16 | 25 | |
| Benzo(k)fluoranthene | 3.48 | 0.10 | mg/Kg wet | 5.00 | | 69.6 | 40-140 | 10.3 | 25 | |
| Chrysene | 4.12 | 0.10 | mg/Kg wet | 5.00 | | 82.3 | 40-140 | 12.7 | 25 | |
| Dibenz(a,h)anthracene | 4.10 | 0.10 | mg/Kg wet | 5.00 | | 82.0 | 40-140 | 9.27 | 25 | |

39 Spruce Street * East Longmeadow, MA 01028 * FAX 413/525-6405 * TEL. 413/525-2332

QUALITY CONTROL
Petroleum Hydrocarbons Analyses - EPH - Quality Control

| Analyte | Result | Reporting Limit | Units | Spike Level | Source Result | %REC Limits | RPD | RPD Limit | Notes |
|--|--------|--------------------|-----------|----------------|---------------------------------------|----------------|------|--------------|-------|
| Batch B291420 - SW-846 3546 | | | | | | | | | |
| LCS Dup (B291420-BSD1) | | | | | Prepared: 09/30/21 Analyzed: 10/02/21 | | | | |
| Fluoranthene | 3.97 | 0.10 | mg/Kg wet | 5.00 | | 79.5 40-140 | 18.6 | 25 | |
| Fluorene | 3.65 | 0.10 | mg/Kg wet | 5.00 | | 73.1 40-140 | 17.1 | 25 | |
| Indeno(1,2,3-cd)pyrene | 3.86 | 0.10 | mg/Kg wet | 5.00 | | 77.2 40-140 | 9.25 | 25 | |
| 2-Methylnaphthalene | 3.18 | 0.10 | mg/Kg wet | 5.00 | | 63.6 40-140 | 10.7 | 25 | |
| Naphthalene | 2.94 | 0.10 | mg/Kg wet | 5.00 | | 58.9 40-140 | 8.18 | 25 | |
| Phenanthrene | 3.92 | 0.10 | mg/Kg wet | 5.00 | | 78.4 40-140 | 19.5 | 25 | |
| Pyrene | 4.05 | 0.10 | mg/Kg wet | 5.00 | | 81.0 40-140 | 17.8 | 25 | |
| Naphthalene-aliphatic fraction | ND | 0.10 | mg/Kg wet | 5.00 | | 0-5 | | | U |
| 2-Methylnaphthalene-aliphatic fraction | ND | 0.10 | mg/Kg wet | 5.00 | | 0-5 | | | U |
| Surrogate: Chlorooctadecane (COD) | 3.48 | | mg/Kg wet | 5.00 | | 69.6 40-140 | | | |
| Surrogate: o-Terphenyl (OTP) | 3.91 | | mg/Kg wet | 5.00 | | 78.2 40-140 | | | |
| Surrogate: 2-Bromonaphthalene | 5.34 | | mg/Kg wet | 5.00 | | 107 40-140 | | | |
| Surrogate: 2-Fluorobiphenyl | 5.41 | | mg/Kg wet | 5.00 | | 108 40-140 | | | |

39 Spruce Street * East Longmeadow, MA 01028 * FAX 413/525-6405 * TEL. 413/525-2332

QUALITY CONTROL
Metals Analyses (Total) - Quality Control

| Analyte | Result | Reporting Limit | Units | Spike Level | Source Result | %REC | %REC Limits | RPD | RPD Limit | Notes |
|--|--------|-----------------|-----------|-------------|---------------|------|-------------|--------|-----------|-------|
| Batch B291002 - SW-846 7471 | | | | | | | | | | |
| Blank (B291002-BLK1) Prepared: 09/25/21 Analyzed: 09/27/21 | | | | | | | | | | |
| Mercury | ND | 0.025 | mg/Kg wet | | | | | | | U |
| LCS (B291002-BS1) Prepared: 09/25/21 Analyzed: 09/27/21 | | | | | | | | | | |
| Mercury | 15.2 | 0.76 | mg/Kg wet | 15.6 | | 97.6 | 59.3-140.4 | | | |
| LCS Dup (B291002-BSD1) Prepared: 09/25/21 Analyzed: 09/27/21 | | | | | | | | | | |
| Mercury | 14.1 | 0.75 | mg/Kg wet | 15.6 | | 90.2 | 59.3-140.4 | 7.87 | 20 | |
| Duplicate (B291002-DUP1) Source: 2111325-08 Prepared: 09/25/21 Analyzed: 09/27/21 | | | | | | | | | | |
| Mercury | 0.215 | 0.089 | mg/Kg dry | | 0.174 | | | 21.3 * | 20 | R-02 |
| Matrix Spike (B291002-MS1) Source: 2111325-08 Prepared: 09/25/21 Analyzed: 09/27/21 | | | | | | | | | | |
| Mercury | 1.26 | 0.088 | mg/Kg dry | 1.18 | 0.174 | 92.7 | 80-120 | | | |
| Batch B291178 - SW-846 3005A | | | | | | | | | | |
| Blank (B291178-BLK1) Prepared: 09/28/21 Analyzed: 09/30/21 | | | | | | | | | | |
| Arsenic | ND | 0.80 | µg/L | | | | | | | |
| Barium | ND | 10 | µg/L | | | | | | | |
| Cadmium | ND | 0.20 | µg/L | | | | | | | |
| Chromium | ND | 1.0 | µg/L | | | | | | | |
| Lead | ND | 0.50 | µg/L | | | | | | | |
| Selenium | ND | 5.0 | µg/L | | | | | | | U |
| Silver | ND | 0.20 | µg/L | | | | | | | |
| LCS (B291178-BS1) Prepared: 09/28/21 Analyzed: 09/30/21 | | | | | | | | | | |
| Arsenic | 518 | 8.0 | µg/L | 500 | | 104 | 80-120 | | | |
| Barium | 496 | 100 | µg/L | 500 | | 99.2 | 80-120 | | | |
| Cadmium | 495 | 2.0 | µg/L | 500 | | 99.0 | 80-120 | | | |
| Chromium | 496 | 10 | µg/L | 500 | | 99.2 | 80-120 | | | |
| Lead | 476 | 5.0 | µg/L | 500 | | 95.3 | 80-120 | | | |
| Selenium | 508 | 50 | µg/L | 500 | | 102 | 80-120 | | | |
| Silver | 458 | 2.0 | µg/L | 500 | | 91.6 | 80-120 | | | |
| LCS Dup (B291178-BSD1) Prepared: 09/28/21 Analyzed: 09/30/21 | | | | | | | | | | |
| Arsenic | 518 | 8.0 | µg/L | 500 | | 104 | 80-120 | 0.0408 | 20 | |
| Barium | 495 | 100 | µg/L | 500 | | 99.0 | 80-120 | 0.239 | 20 | |
| Cadmium | 502 | 2.0 | µg/L | 500 | | 100 | 80-120 | 1.37 | 20 | |
| Chromium | 494 | 10 | µg/L | 500 | | 98.8 | 80-120 | 0.430 | 20 | |
| Lead | 480 | 5.0 | µg/L | 500 | | 96.0 | 80-120 | 0.690 | 20 | |
| Selenium | 484 | 50 | µg/L | 500 | | 96.8 | 80-120 | 4.83 | 20 | |
| Silver | 467 | 2.0 | µg/L | 500 | | 93.3 | 80-120 | 1.83 | 20 | |

39 Spruce Street * East Longmeadow, MA 01028 * FAX 413/525-6405 * TEL. 413/525-2332

QUALITY CONTROL
Metals Analyses (Total) - Quality Control

| Analyte | Result | Reporting Limit | Units | Spike Level | Source Result | %REC | %REC Limits | RPD | RPD Limit | Notes |
|-------------------------------------|--------|---------------------------------------|-------|-------------|---------------------------------------|------|-------------|-------|-----------|-------|
| Batch B291178 - SW-846 3005A | | | | | | | | | | |
| Duplicate (B291178-DUP1) | | Source: 2111325-10 | | | Prepared: 09/28/21 Analyzed: 09/30/21 | | | | | |
| Arsenic | 2.33 | 0.80 | µg/L | | 2.06 | | | 12.2 | 20 | |
| Barium | 36.2 | 10 | µg/L | | 37.3 | | | 2.88 | 20 | |
| Cadmium | 0.0602 | 0.20 | µg/L | | ND | | | NC | 20 | J |
| Chromium | 1.07 | 1.0 | µg/L | | 1.06 | | | 0.758 | 20 | |
| Lead | 20.3 | 0.50 | µg/L | | 20.8 | | | 2.66 | 20 | |
| Selenium | ND | 5.0 | µg/L | | ND | | | NC | 20 | U |
| Silver | 0.0597 | 0.20 | µg/L | | ND | | | NC | 20 | J |
| Matrix Spike (B291178-MS1) | | Source: 2111325-10 | | | Prepared: 09/28/21 Analyzed: 09/30/21 | | | | | |
| Arsenic | 525 | 8.0 | µg/L | 500 | ND | 105 | 75-125 | | | |
| Barium | 548 | 100 | µg/L | 500 | 37.3 | 102 | 75-125 | | | |
| Cadmium | 520 | 2.0 | µg/L | 500 | ND | 104 | 75-125 | | | |
| Chromium | 511 | 10 | µg/L | 500 | ND | 102 | 75-125 | | | |
| Lead | 511 | 5.0 | µg/L | 500 | 20.8 | 98.0 | 75-125 | | | |
| Selenium | 485 | 50 | µg/L | 500 | ND | 96.9 | 75-125 | | | |
| Silver | 509 | 2.0 | µg/L | 500 | ND | 102 | 75-125 | | | |
| Batch B291179 - SW-846 3005A | | | | | | | | | | |
| Blank (B291179-BLK1) | | Prepared: 09/28/21 Analyzed: 09/30/21 | | | | | | | | |
| Iron | ND | 0.050 | mg/L | | | | | | | |
| Manganese | ND | 0.010 | mg/L | | | | | | | |
| Calcium Hardness | 0.011 | 1.2 | mg/L | | | | | | | |
| LCS (B291179-BS1) | | Prepared: 09/28/21 Analyzed: 09/30/21 | | | | | | | | |
| Iron | 4.08 | 0.050 | mg/L | 4.00 | | 102 | 80-120 | | | |
| Manganese | 0.511 | 0.010 | mg/L | 0.500 | | 102 | 80-120 | | | |
| Calcium Hardness | 10 | 1.2 | mg/L | 10.0 | | 101 | 0-200 | | | |
| LCS Dup (B291179-BSD1) | | Prepared: 09/28/21 Analyzed: 09/30/21 | | | | | | | | |
| Iron | 4.20 | 0.050 | mg/L | 4.00 | | 105 | 80-120 | 3.05 | 20 | |
| Manganese | 0.526 | 0.010 | mg/L | 0.500 | | 105 | 80-120 | 2.82 | 20 | |
| Calcium Hardness | 10 | 1.2 | mg/L | 10.0 | | 105 | 0-200 | 3.25 | | |
| Duplicate (B291179-DUP1) | | Source: 2111325-10 | | | Prepared: 09/28/21 Analyzed: 09/30/21 | | | | | |
| Iron | 4.09 | 0.050 | mg/L | | 4.19 | | | 2.31 | 20 | |
| Manganese | 0.219 | 0.010 | mg/L | | 0.225 | | | 2.38 | 20 | |
| Calcium Hardness | 47 | 1.2 | mg/L | | 48 | | | 1.24 | | |
| Matrix Spike (B291179-MS1) | | Source: 2111325-10 | | | Prepared: 09/28/21 Analyzed: 09/30/21 | | | | | |
| Iron | 8.04 | 0.050 | mg/L | 4.00 | 4.19 | 96.3 | 75-125 | | | |
| Manganese | 0.725 | 0.010 | mg/L | 0.500 | 0.225 | 100 | 75-125 | | | |
| Calcium Hardness | 57 | 1.2 | mg/L | 10.0 | 48 | 90.9 | 0-200 | | | |

39 Spruce Street * East Longmeadow, MA 01028 * FAX 413/525-6405 * TEL. 413/525-2332

QUALITY CONTROL
Metals Analyses (Total) - Quality Control

| Analyte | Result | Reporting Limit | Units | Spike Level | Source Result | %REC | %REC Limits | RPD | RPD Limit | Notes |
|---|---------|-----------------|-----------|-------------|---------------|------|-------------|-------|-----------|-------|
| Batch B291185 - SW-846 7470A Prep | | | | | | | | | | |
| Blank (B291185-BLK1) Prepared & Analyzed: 09/28/21 | | | | | | | | | | |
| Mercury | ND | 0.00010 | mg/L | | | | | | | U |
| LCS (B291185-BS1) Prepared & Analyzed: 09/28/21 | | | | | | | | | | |
| Mercury | 0.00395 | 0.00010 | mg/L | 0.00400 | | 98.8 | 80-120 | | | |
| LCS Dup (B291185-BSD1) Prepared & Analyzed: 09/28/21 | | | | | | | | | | |
| Mercury | 0.00391 | 0.00010 | mg/L | 0.00400 | | 97.6 | 80-120 | 1.23 | 20 | |
| Batch B291270 - SW-846 3050B | | | | | | | | | | |
| Blank (B291270-BLK1) Prepared: 09/29/21 Analyzed: 09/30/21 | | | | | | | | | | |
| Arsenic | ND | 3.3 | mg/Kg wet | | | | | | | U |
| Barium | ND | 1.7 | mg/Kg wet | | | | | | | U |
| Cadmium | ND | 0.33 | mg/Kg wet | | | | | | | U |
| Chromium | ND | 0.67 | mg/Kg wet | | | | | | | U |
| Lead | ND | 0.50 | mg/Kg wet | | | | | | | U |
| Selenium | ND | 3.3 | mg/Kg wet | | | | | | | U |
| Silver | ND | 0.33 | mg/Kg wet | | | | | | | U |
| LCS (B291270-BS1) Prepared: 09/29/21 Analyzed: 09/30/21 | | | | | | | | | | |
| Arsenic | 157 | 9.7 | mg/Kg wet | 170 | | 92.2 | 82.9-117.6 | | | |
| Barium | 175 | 4.9 | mg/Kg wet | 183 | | 95.7 | 82.5-117.5 | | | |
| Cadmium | 88.0 | 0.97 | mg/Kg wet | 89.5 | | 98.3 | 82.8-117.3 | | | |
| Chromium | 97.3 | 1.9 | mg/Kg wet | 101 | | 96.4 | 82.1-117.8 | | | |
| Lead | 134 | 1.5 | mg/Kg wet | 140 | | 95.9 | 82.9-117.1 | | | |
| Selenium | 175 | 9.7 | mg/Kg wet | 182 | | 96.0 | 79.7-120.3 | | | |
| Silver | 47.7 | 0.97 | mg/Kg wet | 50.1 | | 95.3 | 80.2-120 | | | |
| LCS Dup (B291270-BSD1) Prepared: 09/29/21 Analyzed: 09/30/21 | | | | | | | | | | |
| Arsenic | 155 | 10 | mg/Kg wet | 170 | | 91.2 | 82.9-117.6 | 1.14 | 30 | |
| Barium | 177 | 5.0 | mg/Kg wet | 183 | | 97.0 | 82.5-117.5 | 1.28 | 20 | |
| Cadmium | 91.1 | 1.0 | mg/Kg wet | 89.5 | | 102 | 82.8-117.3 | 3.45 | 20 | |
| Chromium | 99.2 | 2.0 | mg/Kg wet | 101 | | 98.3 | 82.1-117.8 | 1.96 | 30 | |
| Lead | 131 | 1.5 | mg/Kg wet | 140 | | 93.7 | 82.9-117.1 | 2.27 | 30 | |
| Selenium | 175 | 10 | mg/Kg wet | 182 | | 96.3 | 79.7-120.3 | 0.350 | 30 | |
| Silver | 47.1 | 1.0 | mg/Kg wet | 50.1 | | 93.9 | 80.2-120 | 1.43 | 30 | |
| Reference (B291270-SRM1) MRL Check Prepared: 09/29/21 Analyzed: 09/30/21 | | | | | | | | | | |
| Lead | 0.497 | 0.50 | mg/Kg wet | 0.495 | | 100 | 80-120 | | | |

39 Spruce Street * East Longmeadow, MA 01028 * FAX 413/525-6405 * TEL. 413/525-2332

QUALITY CONTROL
Metals Analyses (Dissolved) - Quality Control

| Analyte | Result | Reporting Limit | Units | Spike Level | Source Result | %REC | %REC Limits | RPD | RPD Limit | Notes |
|---|----------|-----------------|-------|-------------|---------------|------|-------------|--------|-----------|-------|
| Batch B290978 - SW-846 7470A Dissolved | | | | | | | | | | |
| Blank (B290978-BLK1) | | | | | | | | | | |
| Prepared: 09/24/21 Analyzed: 09/25/21 | | | | | | | | | | |
| Mercury | 0.000061 | 0.00010 | mg/L | | | | | | | B, J |
| LCS (B290978-BS1) | | | | | | | | | | |
| Prepared: 09/24/21 Analyzed: 09/25/21 | | | | | | | | | | |
| Mercury | 0.00425 | 0.00010 | mg/L | 0.00400 | | 106 | 80-120 | | | |
| LCS Dup (B290978-BSD1) | | | | | | | | | | |
| Prepared: 09/24/21 Analyzed: 09/25/21 | | | | | | | | | | |
| Mercury | 0.00410 | 0.00010 | mg/L | 0.00400 | | 103 | 80-120 | 3.40 | 20 | |
| Batch B291129 - SW-846 3005A Dissolved | | | | | | | | | | |
| Blank (B291129-BLK1) | | | | | | | | | | |
| Prepared: 09/27/21 Analyzed: 09/28/21 | | | | | | | | | | |
| Arsenic | ND | 0.80 | µg/L | | | | | | | |
| Barium | ND | 10 | µg/L | | | | | | | U |
| Cadmium | ND | 0.20 | µg/L | | | | | | | U |
| Chromium | ND | 1.0 | µg/L | | | | | | | U |
| Lead | ND | 0.50 | µg/L | | | | | | | U |
| Selenium | ND | 5.0 | µg/L | | | | | | | U |
| Silver | ND | 0.20 | µg/L | | | | | | | U |
| LCS (B291129-BS1) | | | | | | | | | | |
| Prepared: 09/27/21 Analyzed: 09/28/21 | | | | | | | | | | |
| Arsenic | 514 | 8.0 | µg/L | 500 | | 103 | 80-120 | | | |
| Barium | 516 | 100 | µg/L | 500 | | 103 | 80-120 | | | |
| Cadmium | 505 | 2.0 | µg/L | 500 | | 101 | 80-120 | | | |
| Chromium | 477 | 10 | µg/L | 500 | | 95.5 | 80-120 | | | |
| Lead | 502 | 5.0 | µg/L | 500 | | 100 | 80-120 | | | |
| Selenium | 487 | 50 | µg/L | 500 | | 97.5 | 80-120 | | | |
| Silver | 497 | 2.0 | µg/L | 500 | | 99.3 | 80-120 | | | |
| LCS Dup (B291129-BSD1) | | | | | | | | | | |
| Prepared: 09/27/21 Analyzed: 09/28/21 | | | | | | | | | | |
| Arsenic | 518 | 8.0 | µg/L | 500 | | 104 | 80-120 | 0.681 | 20 | |
| Barium | 521 | 100 | µg/L | 500 | | 104 | 80-120 | 0.955 | 20 | |
| Cadmium | 509 | 2.0 | µg/L | 500 | | 102 | 80-120 | 0.764 | 20 | |
| Chromium | 477 | 10 | µg/L | 500 | | 95.5 | 80-120 | 0.0164 | 20 | |
| Lead | 502 | 5.0 | µg/L | 500 | | 100 | 80-120 | 0.0834 | 20 | |
| Selenium | 509 | 50 | µg/L | 500 | | 102 | 80-120 | 4.35 | 20 | |
| Silver | 500 | 2.0 | µg/L | 500 | | 100 | 80-120 | 0.734 | 20 | |
| Batch B291316 - SW-846 3005A Dissolved | | | | | | | | | | |
| Blank (B291316-BLK1) | | | | | | | | | | |
| Prepared: 09/29/21 Analyzed: 09/30/21 | | | | | | | | | | |
| Iron | ND | 0.050 | mg/L | | | | | | | |
| Manganese | ND | 0.010 | mg/L | | | | | | | |

39 Spruce Street * East Longmeadow, MA 01028 * FAX 413/525-6405 * TEL. 413/525-2332

QUALITY CONTROL
Metals Analyses (Dissolved) - Quality Control

| Analyte | Result | Reporting Limit | Units | Spike Level | Source Result | %REC | %REC Limits | RPD | RPD Limit | Notes |
|---------|--------|--------------------|-------|----------------|------------------|------|----------------|-----|--------------|-------|
|---------|--------|--------------------|-------|----------------|------------------|------|----------------|-----|--------------|-------|

Batch B291316 - SW-846 3005A Dissolved
LCS (B291316-BS1)

Prepared: 09/29/21 Analyzed: 09/30/21

| | | | | | | | | | | |
|-----------|-------|-------|------|-------|--|-----|--------|--|--|--|
| Iron | 4.04 | 0.050 | mg/L | 4.00 | | 101 | 80-120 | | | |
| Manganese | 0.505 | 0.010 | mg/L | 0.500 | | 101 | 80-120 | | | |

LCS Dup (B291316-BSD1)

Prepared: 09/29/21 Analyzed: 09/30/21

| | | | | | | | | | | |
|-----------|-------|-------|------|-------|--|-----|--------|-------|----|--|
| Iron | 4.06 | 0.050 | mg/L | 4.00 | | 102 | 80-120 | 0.662 | 20 | |
| Manganese | 0.512 | 0.010 | mg/L | 0.500 | | 102 | 80-120 | 1.38 | 20 | |

39 Spruce Street * East Longmeadow, MA 01028 * FAX 413/525-6405 * TEL. 413/525-2332

QUALITY CONTROL
Conventional Chemistry Parameters by EPA/APHA/SW-846 Methods (Total) - Quality Control

| Analyte | Result | Reporting Limit | Units | Spike Level | Source Result | %REC | %REC Limits | RPD | RPD Limit | Notes |
|--------------------------------------|--------|-----------------|---------------------------|-------------------------------|---------------------------------------|------|-------------|--------|-----------|-------|
| Batch B290929 - SM21-23 2540D | | | | | | | | | | |
| Blank (B290929-BLK1) | | | | Prepared & Analyzed: 09/24/21 | | | | | | |
| Total Suspended Solids | 1.5 | 2.5 | mg/L | | | | | | | |
| LCS (B290929-BS1) | | | | Prepared & Analyzed: 09/24/21 | | | | | | |
| Total Suspended Solids | 191 | 5.0 | mg/L | 200 | | 95.5 | 53.8-124 | | | |
| Batch B290966 - EPA 300.0 | | | | | | | | | | |
| Blank (B290966-BLK1) | | | | Prepared & Analyzed: 09/24/21 | | | | | | |
| Nitrate as N | ND | 0.10 | mg/L | | | | | | | |
| LCS (B290966-BS1) | | | | Prepared & Analyzed: 09/24/21 | | | | | | |
| Nitrate as N | 1.0 | 0.10 | mg/L | 1.00 | | 101 | 90-110 | | | |
| LCS Dup (B290966-BSD1) | | | | Prepared & Analyzed: 09/24/21 | | | | | | |
| Nitrate as N | 1.0 | 0.10 | mg/L | 1.00 | | 101 | 90-110 | 0.129 | 20 | |
| Batch B291009 - EPA 300.0 | | | | | | | | | | |
| Blank (B291009-BLK1) | | | | Prepared & Analyzed: 09/24/21 | | | | | | |
| Chloride | ND | 1.0 | mg/L | | | | | | | |
| Sulfate | ND | 1.0 | mg/L | | | | | | | |
| LCS (B291009-BS1) | | | | Prepared & Analyzed: 09/24/21 | | | | | | |
| Chloride | 11 | 1.0 | mg/L | 10.0 | | 106 | 90-110 | | | |
| Sulfate | 11 | 1.0 | mg/L | 10.0 | | 106 | 90-110 | | | |
| LCS Dup (B291009-BSD1) | | | | Prepared & Analyzed: 09/24/21 | | | | | | |
| Chloride | 11 | 1.0 | mg/L | 10.0 | | 106 | 90-110 | 0.0312 | 20 | |
| Sulfate | 11 | 1.0 | mg/L | 10.0 | | 106 | 90-110 | 0.201 | 20 | |
| Batch B291142 - % Solids | | | | | | | | | | |
| Duplicate (B291142-DUP1) | | | Source: 2111325-03 | | Prepared: 09/28/21 Analyzed: 09/29/21 | | | | | |
| % Solids | 10.1 | | % Wt | | | 9.71 | | 3.64 | 5 | |
| Duplicate (B291142-DUP3) | | | Source: 2111325-05 | | Prepared: 09/28/21 Analyzed: 09/29/21 | | | | | |
| % Solids | 10.9 | | % Wt | | | 10.1 | | 7.62 * | 5 | R-02 |
| Duplicate (B291142-DUP4) | | | Source: 2111325-06 | | Prepared: 09/28/21 Analyzed: 09/29/21 | | | | | |
| % Solids | 42.1 | | % Wt | | | 44.0 | | 4.35 | 5 | |

39 Spruce Street * East Longmeadow, MA 01028 * FAX 413/525-6405 * TEL. 413/525-2332

QUALITY CONTROL
Conventional Chemistry Parameters by EPA/APHA/SW-846 Methods (Total) - Quality Control

| Analyte | Result | Reporting Limit | Units | Spike Level | Source Result | %REC | %REC Limits | RPD | RPD Limit | Notes |
|-------------------------------------|--------|---------------------------|-------|-------------------------------|---------------------------------------|----------------|-------------|---------------|-----------|-------|
| Batch B291142 - % Solids | | | | | | | | | | |
| Duplicate (B291142-DUP6) | | Source: 2111325-08 | | | Prepared: 09/28/21 Analyzed: 09/29/21 | | | | | |
| % Solids | 33.5 | | % Wt | | 32.4 | | | 3.53 | 5 | |
| Duplicate (B291142-DUP7) | | Source: 2111325-09 | | | Prepared: 09/28/21 Analyzed: 09/29/21 | | | | | |
| % Solids | 61.2 | | % Wt | | 64.9 | | | 5.86 * | 5 | R-02 |
| Batch B291244 - SW 846 9060A | | | | | | | | | | |
| Blank (B291244-BLK1) | | | | Prepared & Analyzed: 09/29/21 | | | | | | |
| Total Organic Carbon | ND | 100 | mg/Kg | | | | | | | |
| LCS (B291244-BS1) | | | | Prepared & Analyzed: 09/29/21 | | | | | | |
| Total Organic Carbon | 813 | 100 | mg/Kg | 750 | | 108 | 64.9-118 | | | |
| LCS Dup (B291244-BSD1) | | | | Prepared & Analyzed: 09/29/21 | | | | | | |
| Total Organic Carbon | 802 | 100 | mg/Kg | 750 | | 107 | 64.9-118 | 1.41 | 16.9 | |
| Duplicate (B291244-DUP1) | | Source: 2111325-04 | | | Prepared & Analyzed: 09/29/21 | | | | | |
| Total Organic Carbon | 75900 | 100 | mg/Kg | | 59600 | | | 24.0 | 49.1 | |
| Matrix Spike (B291244-MS1) | | | | Prepared & Analyzed: 09/29/21 | | | | | | |
| Total Organic Carbon | 441000 | 100 | mg/Kg | 750 | 59600 | 50800 * | 85-115 | | | MS-11 |

39 Spruce Street * East Longmeadow, MA 01028 * FAX 413/525-6405 * TEL. 413/525-2332

QUALITY CONTROL
Conventional Chemistry Parameters by EPA/APHA/SW-846 Methods (Dissolved) - Quality Control

| Analyte | Result | Reporting Limit | Units | Spike Level | Source Result | %REC | %REC Limits | RPD | RPD Limit | Notes |
|--------------------------------------|--------|--------------------|-------|-------------------------------|------------------|------|----------------|-----|--------------|-------|
| Batch B290928 - SM21-23 2540C | | | | | | | | | | |
| Blank (B290928-BLK1) | | | | Prepared & Analyzed: 09/24/21 | | | | | | |
| Total Dissolved Solids | ND | 10 | mg/L | | | | | | | |
| LCS (B290928-BS1) | | | | Prepared & Analyzed: 09/24/21 | | | | | | |
| Total Dissolved Solids | 280 | 10 | mg/L | 293 | | 94.5 | 64.9-119 | | | |

FLAG/QUALIFIER SUMMARY

| | |
|-------|---|
| * | QC result is outside of established limits. |
| † | Wide recovery limits established for difficult compound. |
| ‡ | Wide RPD limits established for difficult compound. |
| # | Data exceeded client recommended or regulatory level |
| ND | Not Detected |
| RL | Reporting Limit is at the level of quantitation (LOQ) |
| DL | Detection Limit is the lower limit of detection determined by the MDL study |
| MCL | Maximum Contaminant Level |
| | Percent recoveries and relative percent differences (RPDs) are determined by the software using values in the calculation which have not been rounded. |
| | No results have been blank subtracted unless specified in the case narrative section. |
| B | Analyte is found in the associated laboratory blank as well as in the sample. |
| J | Detected but below the Reporting Limit (lowest calibration standard); therefore, result is an estimated concentration (CLP J-Flag). |
| MS-11 | Matrix spike recovery outside of control limits. Possibility of sample matrix effects that lead to a high bias for reported result or non-homogeneous sample aliquots cannot be eliminated. |
| MS-22 | Either matrix spike or MS duplicate is outside of control limits, but the other is within limits. RPD between the two MS/MSD results is within method specified criteria. |
| R-02 | Duplicate RPD is outside of control limits. Outlier can be attributed to sample non-homogeneity encountered during sample prep. |
| R-05 | Laboratory fortified blank duplicate RPD is outside of control limits. Reduced precision is anticipated for any reported value for this compound. |
| RL-12 | Elevated reporting limit due to matrix interference. |
| S-26 | Surrogate outside of control limits. |
| U | Analyte included in the analysis, but not detected |
| V-06 | Continuing calibration verification (CCV) did not meet method specifications and was biased on the high side for this compound. |
| Z-01 | Results over calibration curve. Results are estimated due to method limitations. |

CERTIFICATIONS

Certified Analyses included in this Report

| Analyte | Certifications |
|-----------------------------------|-------------------------|
| EPA 300.0 in Water | |
| Chloride | NC,NY,MA,VA,ME,NH,CT,RI |
| Nitrate as N | NC,NY,MA,VA,ME,NH,CT,RI |
| Sulfate | NC,NY,MA,VA,ME,NH,CT,RI |
| MADEP EPH rev 2.1 in Soil | |
| C9-C18 Aliphatics | CT,NC,ME,NH-P |
| C19-C36 Aliphatics | CT,NC,ME,NH-P |
| Unadjusted C11-C22 Aromatics | CT,NC,ME,NH-P |
| C11-C22 Aromatics | CT,NC,ME,NH-P |
| Acenaphthene | CT,NC,ME,NH-P |
| Acenaphthylene | CT,NC,ME,NH-P |
| Anthracene | CT,NC,ME,NH-P |
| Benzo(a)anthracene | CT,NC,ME,NH-P |
| Benzo(a)pyrene | CT,NC,ME,NH-P |
| Benzo(b)fluoranthene | CT,NC,ME,NH-P |
| Benzo(g,h,i)perylene | CT,NC,ME,NH-P |
| Benzo(k)fluoranthene | CT,NC,ME,NH-P |
| Chrysene | CT,NC,ME,NH-P |
| Dibenz(a,h)anthracene | CT,NC,ME,NH-P |
| Fluoranthene | CT,NC,ME,NH-P |
| Fluorene | CT,NC,ME |
| Indeno(1,2,3-cd)pyrene | CT,NC,ME,NH-P |
| 2-Methylnaphthalene | CT,NC |
| Naphthalene | CT,NC,ME,NH-P |
| Phenanthrene | CT,NC,ME,NH-P |
| Pyrene | CT,NC,ME,NH-P |
| MADEP EPH rev 2.1 in Water | |
| C9-C18 Aliphatics | CT,NC,ME,NH-P |
| C19-C36 Aliphatics | CT,NC,ME,NH-P |
| Unadjusted C11-C22 Aromatics | CT,NC,ME,NH-P |
| C11-C22 Aromatics | CT,NC,ME,NH-P |
| Acenaphthene | CT,NC,ME,NH-P |
| Acenaphthylene | CT,NC,ME,NH-P |
| Anthracene | CT,NC,ME,NH-P |
| Benzo(a)anthracene | CT,NC,ME,NH-P |
| Benzo(a)pyrene | CT,NC,ME,NH-P |
| Benzo(b)fluoranthene | CT,NC,ME,NH-P |
| Benzo(g,h,i)perylene | CT,NC,ME,NH-P |
| Benzo(k)fluoranthene | CT,NC,ME,NH-P |
| Chrysene | CT,NC,ME,NH-P |
| Dibenz(a,h)anthracene | CT,NC,ME,NH-P |
| Fluoranthene | CT,NC,ME,NH-P |
| Fluorene | CT,NC,ME |
| Indeno(1,2,3-cd)pyrene | CT,NC,ME,NH-P |
| 2-Methylnaphthalene | CT,NC |
| Naphthalene | CT,NC,ME,NH-P |
| Phenanthrene | CT,NC,ME,NH-P |

CERTIFICATIONS
Certified Analyses included in this Report

| Analyte | Certifications |
|-----------------------------------|-------------------------|
| MADEP EPH rev 2.1 in Water | |
| Pyrene | CT,NC,ME,NH-P |
| SM21-23 2540C in Water | |
| Total Dissolved Solids | CT,MA,NH,NY,RI,NC,ME,VA |
| SM21-23 2540D in Water | |
| Total Suspended Solids | CT,MA,NH,NY,RI,NC,ME,VA |
| SW 846 9060A in Soil | |
| Total Organic Carbon | NY,CT,ME,VA,NH |
| SW-846 6010D in Soil | |
| Arsenic | CT,NH,NY,ME,VA,NC |
| Barium | CT,NH,NY,ME,VA,NC |
| Cadmium | CT,NH,NY,ME,VA,NC |
| Chromium | CT,NH,NY,ME,VA,NC |
| Lead | CT,NH,NY,AIHA,ME,VA,NC |
| Selenium | CT,NH,NY,ME,VA,NC |
| Silver | CT,NH,NY,ME,VA,NC |
| SW-846 6010D in Water | |
| Iron | CT,NH,NY,ME,NC,VA |
| Iron | CT,NH,NY,ME,VA,NC |
| Manganese | CT,NH,NY,ME,NC,VA |
| Manganese | CT,NH,NY,ME,VA,NC |
| SW-846 6020B in Water | |
| Arsenic | CT,NH,NY,NC,ME,VA |
| Arsenic | CT,NH,NY,ME,VA,NC |
| Barium | CT,NH,NY,ME,VA,NC |
| Barium | MA,NY,CT,NC,NH,ME,VA |
| Cadmium | CT,NH,NY,NC,ME,VA |
| Cadmium | CT,NH,NY,RI,ME,VA,NC |
| Chromium | CT,NH,NY,NC,ME,VA |
| Chromium | CT,NH,NY,ME,VA,NC |
| Lead | CT,NH,NY,NC,ME,VA |
| Lead | CT,NH,NY,ME,VA,NC |
| Selenium | CT,NH,NY,ME,VA,NC |
| Selenium | CT,NH,NY,NC,ME,VA |
| Silver | CT,NC,NH,NY,ME,VA |
| Silver | CT,NH,NY,ME,VA,NC |
| SW-846 7470A in Water | |
| Mercury | CT,NH,NY,NC,ME,VA |
| Mercury | CT,NH,NY,NC,ME,VA |
| SW-846 7471B in Soil | |
| Mercury | CT,NH,NY,NC,ME,VA |
| SW-846 8270E in Soil | |
| Acenaphthene | CT,NY,NH,ME,NC,VA |
| Acenaphthylene | CT,NY,NH,ME,NC,VA |
| Anthracene | CT,NY,NH,ME,NC,VA |

CERTIFICATIONS
Certified Analyses included in this Report

| Analyte | Certifications |
|-------------------------------------|-------------------|
| <i>SW-846 8270E in Soil</i> | |
| Benzo(a)anthracene | CT,NY,NH,ME,NC,VA |
| Benzo(a)pyrene | CT,NY,NH,ME,NC,VA |
| Benzo(b)fluoranthene | CT,NY,NH,ME,NC,VA |
| Benzo(g,h,i)perylene | CT,NY,NH,ME,NC,VA |
| Benzo(k)fluoranthene | CT,NY,NH,ME,NC,VA |
| Chrysene | CT,NY,NH,ME,NC,VA |
| Dibenz(a,h)anthracene | CT,NY,NH,ME,NC,VA |
| Fluoranthene | CT,NY,NH,ME,NC,VA |
| Fluorene | CT,NY,NH,ME,NC,VA |
| Indeno(1,2,3-cd)pyrene | CT,NY,NH,ME,NC,VA |
| 2-Methylnaphthalene | CT,NY,NH,ME,NC,VA |
| Naphthalene | CT,NY,NH,ME,NC,VA |
| Phenanthrene | CT,NY,NH,ME,NC,VA |
| Pyrene | CT,NY,NH,ME,NC,VA |
| <i>SW-846 8270E in Water</i> | |
| Acenaphthene | CT,NY,NH,ME,NC,VA |
| Acenaphthylene | CT,NY,NH,ME,NC,VA |
| Anthracene | CT,NY,NH,ME,NC,VA |
| Benzo(a)anthracene | CT,NY,NH,ME,NC,VA |
| Benzo(a)pyrene | CT,NY,NH,ME,NC,VA |
| Benzo(b)fluoranthene | CT,NY,NH,ME,NC,VA |
| Benzo(g,h,i)perylene | CT,NY,NH,ME,NC,VA |
| Benzo(k)fluoranthene | CT,NY,NH,ME,NC,VA |
| Chrysene | CT,NY,NH,ME,NC,VA |
| Dibenz(a,h)anthracene | CT,NY,NH,ME,NC,VA |
| Fluoranthene | CT,NY,NH,ME,NC,VA |
| Fluorene | CT,NY,NH,ME,NC,VA |
| Indeno(1,2,3-cd)pyrene | CT,NY,NH,ME,NC,VA |
| 2-Methylnaphthalene | CT,NY,NH,ME,NC,VA |
| Naphthalene | CT,NY,NH,ME,NC,VA |
| Phenanthrene | CT,NY,NH,ME,NC,VA |
| Pyrene | CT,NY,NH,ME,NC,VA |

39 Spruce Street * East Longmeadow, MA 01028 * FAX 413/525-6405 * TEL. 413/525-2332

Con-Test, a Pace Environmental Laboratory, operates under the following certifications and accreditations:

| Code | Description | Number | Expires |
|-------|--|---------------|------------|
| AIHA | AIHA-LAP, LLC - ISO17025:2017 | 100033 | 03/1/2022 |
| MA | Massachusetts DEP | M-MA100 | 06/30/2022 |
| CT | Connecticut Department of Public Health | PH-0165 | 12/31/2022 |
| NY | New York State Department of Health | 10899 NELAP | 04/1/2022 |
| NH-S | New Hampshire Environmental Lab | 2516 NELAP | 02/5/2022 |
| RI | Rhode Island Department of Health | LAO00112 | 12/30/2021 |
| NC | North Carolina Div. of Water Quality | 652 | 12/31/2021 |
| NJ | New Jersey DEP | MA007 NELAP | 06/30/2022 |
| FL | Florida Department of Health | E871027 NELAP | 06/30/2022 |
| VT | Vermont Department of Health Lead Laboratory | LL720741 | 07/30/2022 |
| ME | State of Maine | MA00100 | 06/9/2023 |
| VA | Commonwealth of Virginia | 460217 | 12/14/2021 |
| NH-P | New Hampshire Environmental Lab | 2557 NELAP | 09/6/2022 |
| VT-DW | Vermont Department of Health Drinking Water | VT-255716 | 06/12/2022 |
| NC-DW | North Carolina Department of Health | 25703 | 07/31/2022 |
| PA | Commonwealth of Pennsylvania DEP | 68-05812 | 06/30/2022 |
| MI | Dept. of Env, Great Lakes, and Energy | 9100 | 09/6/2022 |



Phone: 413-525-2332
Fax: 413-525-6405

2111325

http://www.pacelabs.com

CHAIN OF CUSTODY RECORD

39 Spruce Street
East Longmeadow, MA 01028

Doc # 381 Rev 5_07/13/2021

Page 1 of 2

Access COC's and Support Requests

Company Name: **Wilcox and Barton**
Address: **#18 Commons Dr Londonderry NH**
Phone: **603 369 4190**
Project Name: **BANFOOS**
Project Location: **375 BANFIELD Rd Portsmouth NH**
Project Number: **BANFOOS**
Project Manager: **Bill Wilcox**
Pace Quote Name/Number:
Invoice Recipient:
Sampled By: **M. Broussard**

| | | | |
|--|---|--------------------------------------|----------------|
| Requested Turnaround Time | | Dissolved Metal Samples | |
| 7-Day <input type="checkbox"/> | 10-Day <input type="checkbox"/> | <input type="radio"/> | Field Filtered |
| PFAS 10-Day (std) <input type="checkbox"/> | Due Date: 5dpm | <input type="radio"/> | Lab to Filter |
| Rush-Approval Required | | Orthophosphate Samples | |
| 1-Day <input type="checkbox"/> | 3-Day <input type="checkbox"/> | <input type="radio"/> | Field Filtered |
| 2-Day <input type="checkbox"/> | 4-Day <input type="checkbox"/> | <input type="radio"/> | Lab to Filter |
| Data Delivery | | PCB ONLY | |
| Format: PDF <input checked="" type="checkbox"/> | EXCEL <input checked="" type="checkbox"/> | | |
| Other: | | SOXHLET <input type="checkbox"/> | |
| CLP Like Data Pkg Required: <input type="checkbox"/> | | NON SOXHLET <input type="checkbox"/> | |
| Email To: WWILCOX | | | |
| Fax To #: mbroussard | | | |

| ANALYSIS REQUESTED | | | | | PRESERVATION CODE |
|--------------------|-------|---------|----------|--------|--|
| VIALS | GLASS | PLASTIC | BACTERIA | ENCORE | |
| X | X | X | X | X | 2 Preservation Code Courier Use Only Total Number Of: VIALS _____ GLASS _____ PLASTIC _____ BACTERIA _____ ENCORE _____ Glassware in the fridge? Y / N Glassware in freezer? Y / N Prepackaged Cooler? Y / N *Pace Analytical is not responsible for missing samples from prepacked coolers 1 Matrix Codes: GW = Ground Water WW = Waste Water DW = Drinking Water A = Air S = Soil SL = Sludge SOL = Solid O = Other (please define) See memo 2 Preservation Codes: I = Iced H = HCL M = Methanol N = Nitric Acid S = Sulfuric Acid B = Sodium Bisulfate X = Sodium Hydroxide T = Sodium Thiosulfate O = Other (please define) |
| X | X | X | X | X | |
| X | X | X | X | X | |
| X | X | X | X | X | |
| X | X | X | X | X | |
| X | X | X | X | X | |
| X | X | X | X | X | |
| X | X | X | X | X | |
| X | X | X | X | X | |

| Pace Work Order# | Client Sample ID / Description | Beginning Date/Time | Ending Date/Time | COMP/GRAB | Matrix Code | Conc Code | VIALS | GLASS | PLASTIC | BACTERIA | ENCORE |
|------------------|--------------------------------|---------------------|------------------|-----------|-------------|-----------|-------|-------|---------|----------|--------|
| 1 | SD-208 | 9/23/21 | 09:00 | GRAB | O | U | | 2 | 1 | | |
| 2 | SD-209 | | 09:10 | | O | | | 2 | 1 | | |
| 3 | SD-210 | | 09:57 | | O | | | 2 | 1 | | |
| 4 | SD-211 | | 11:10 | | O | | | 2 | 1 | | |
| 5 | SD-212 | | 12:07 | | O | | | 2 | 1 | | |
| 6 | SD-213 | | 12:25 | | O | | | 2 | 1 | | |
| 7 | SD-214 | | 13:36 | | O | | | 2 | 1 | | |
| 8 | SD-215 | | 14:25 | | O | | | 2 | 1 | | |
| 9 | SD-217 | | 15:00 | | O | | | 2 | 1 | | |

Relinquished by: (signature) **[Signature]** Date/Time: **9/23/21 16:40**
 Received by: (signature) **[Signature]** Date/Time: **9/23/21 16:45**
 Relinquished by: (signature) **[Signature]** Date/Time: **9/23/21 19:35**
 Received by: (signature) **[Signature]** Date/Time: **24, 4, 9, 20 9/23/21**
 Relinquished by: (signature) **[Signature]** Date/Time: **19:35**
 Received by: (signature) **[Signature]** Date/Time: **[Blank]**
 Relinquished by: (signature) **[Signature]** Date/Time: **[Blank]**
 Received by: (signature) **[Signature]** Date/Time: **[Blank]**

Client Comments: **(A)**

| Detection Limit Requirements | Special Requirements |
|------------------------------|--|
| MA <input type="checkbox"/> | MA MCP Required <input type="checkbox"/> |
| | MCP Certification Form Required <input type="checkbox"/> |
| | CT RCP Required <input type="checkbox"/> |
| | RCP Certification Form Required <input type="checkbox"/> |
| Other: NOAA | MA State DW Required <input type="checkbox"/> |
| SQUIRTS | PWSID # <input type="checkbox"/> |

Project Entity

Government Municipality MWRA WRTA

Federal 21 J School

City Brownfield MBTA

Other Chromatogram
 AIHA-LAP, LLC

Comments:

Disclaimer: Pace Analytical is not responsible for any omitted information on the Chain of Custody. The Chain of Custody is a legal document that must be complete and accurate and is used to determine what analyses the laboratory will perform. Any missing information is not the laboratory's responsibility. Pace Analytical values your partnership on each project and will try to assist with missing information, but will not be held accountable.



Phone: 413-525-2332
Fax: 413-525-6405

21E1325

http://www.pacelabs.com

CHAIN OF CUSTODY RECORD

39 Spruce Street
East Longmeadow, MA 01028

Doc # 381 Rev 5_07/13/2021

Page 2 of 2

Access COC's and Support Requests

Company Name: **WILCOX AND BARTON**
Address: **#18 COMMONS DR UNIT 12B**
Phone: **603-369-4190**
Project Name: **BANFOO5**
Project Location: **375 BARTFIELD RD PORTSMOUTH NH**
Project Number: **BANFOO5**
Project Manager: **BILL WILCOX**
Pace Quote Name/Number:
Invoice Recipient:
Sampled By: **M. BROUSSARD**

| | | | |
|--|---|--------------------------------------|----------------|
| Requested Turnaround Time | | Dissolved Metals Sampler | |
| 7-Day <input type="checkbox"/> | 10-Day <input type="checkbox"/> | <input checked="" type="checkbox"/> | Field Filtered |
| PFAS 10-Day (std) <input type="checkbox"/> | Due Date: 5/20/21 | <input type="checkbox"/> | Lab to Filter |
| Rush-Approval Required | | Orthophosphate Samples | |
| 1-Day <input type="checkbox"/> | 3-Day <input type="checkbox"/> | <input type="checkbox"/> | Field Filtered |
| 2-Day <input type="checkbox"/> | 4-Day <input type="checkbox"/> | <input type="checkbox"/> | Lab to Filter |
| Data Delivery | | PCB ONLY | |
| Format: PDF <input checked="" type="checkbox"/> | EXCEL <input checked="" type="checkbox"/> | | |
| Other: | | SOXHLET <input type="checkbox"/> | |
| CLP Like Data Pkg Required: <input type="checkbox"/> | | NON SOXHLET <input type="checkbox"/> | |
| Email To: mwilcox, mbroussard | | | |
| Fax To #: | | | |

ANALYSIS REQUESTED

| Pace Work Order# | Client Sample ID / Description | Beginning Date/Time | Ending Date/Time | COMP/GRAB | Matrix Code | Conc. Code | VIALS | GLASS | PLASTIC | BACTERIA | ENCORE | CA CO3 hardness | Total PCPA-8 metals | ALLOIOM RCPA-8 metals | PATHS | total Fe + Mn | dissolved Fe + Mn | chloride | nitrate | Sulfate | total dissolved solids | total suspended solids | |
|------------------|--------------------------------|---------------------|------------------|-----------|-------------|------------|-------|-------|---------|----------|--------|-----------------|---------------------|-----------------------|-------|---------------|-------------------|----------|---------|---------|------------------------|------------------------|---|
| 10 | SW-208 | 9/23/21 | 08:40 | GRAB | SW | U | | 2 | 2 | | | X | X | X | X | | | | | | | | |
| 11 | SW-210 | ↓ | 09:45 | ↓ | ↓ | ↓ | | 2 | 2 | | | X | X | X | X | | | | | | | | |
| 12 | SW-211 | ↓ | 11:10 | ↓ | ↓ | ↓ | | 2 | 5 | | | X | X | X | X | X | X | X | X | X | X | X | X |
| 13 | SW-212 | ↓ | 12:00 | ↓ | ↓ | ↓ | | 2 | 5 | | | X | X | X | X | X | X | X | X | X | X | X | X |

Preservation Code
Courier Use Only
Total Number Of:
VIALS _____
GLASS _____
PLASTIC _____
BACTERIA _____
ENCORE _____
Glassware in the fridge? Y/N
Glassware in freezer? Y/N
Prepackaged Cooler? Y/N
*Pace Analytical is not responsible for missing samples from prepacked coolers

1 Matrix Codes:
GW = Ground Water
WW = Waste Water
DW = Drinking Water
A = Air
S = Soil
SL = Sludge
SOL = Solid
O = Other (please define)
2 Preservation Codes:
I = Iced
H = HCL
M = Methanol
N = Nitric Acid
S = Sulfuric Acid
B = Sodium Bisulfate
X = Sodium Hydroxide
T = Sodium Thiosulfate
O = Other (please define)

Relinquished by: (signature) **MFB** Date/Time: **9/23/21 16:40**
Received by: (signature) **[Signature]** Date/Time: **9/23/21 16:45**
Relinquished by: (signature) **[Signature]** Date/Time: **9/23/21 19:35**
Received by: (signature) **[Signature]** Date/Time: **9/23/21 19:35**
Relinquished by: (signature) **[Signature]** Date/Time: **9/23/21 19:35**
Received by: (signature) **[Signature]** Date/Time: **9/23/21 19:35**
Relinquished by: (signature) **[Signature]** Date/Time: **9/23/21 19:35**
Received by: (signature) **[Signature]** Date/Time: **9/23/21 19:35**

Client Comments: **(A) samples for PATHS, and dissolved PCPA-8 / Fe + Mn all field filtered total dissolved solids**

| | |
|--|--|
| Detection Limit Requirements | Special Requirements |
| MA <input type="checkbox"/> | MA MCP Required <input type="checkbox"/> |
| | MCP Certification Form Required <input type="checkbox"/> |
| | CT RCP Required <input type="checkbox"/> |
| | RCP Certification Form Required <input type="checkbox"/> |
| | MA State DW Required <input type="checkbox"/> |
| Other: INQC | PWSID # |
| Project Entity | |
| Government <input type="checkbox"/> | Municipality <input type="checkbox"/> |
| Federal <input type="checkbox"/> | 21 J <input type="checkbox"/> |
| City <input type="checkbox"/> | Brownfield <input type="checkbox"/> |
| | MWRA <input type="checkbox"/> |
| | School <input type="checkbox"/> |
| | MBTA <input type="checkbox"/> |
| | WRTA <input type="checkbox"/> |
| Other | |
| <input type="checkbox"/> Chromatogram | |
| <input type="checkbox"/> AIHA-LAP, LLC | |

Comments:

Disclaimer: Pace Analytical is not responsible for any omitted information on the Chain of Custody. The Chain of Custody is a legal document that must be complete and accurate and is used to determine what analyses the laboratory will perform. Any missing information is not the laboratory's responsibility. Pace Analytical values your partnership on each project and will try to assist with missing information, but not be held accountable.

I Have Not Confirmed Sample Container Numbers With Lab Staff Before Relinquishing Over Samples _____



con-test
ANALYTICAL LABORATORY

Doc# 277 Rev 5 2017

Login Sample Receipt Checklist - (Rejection Criteria Listing - Using Acceptance Policy) Any False Statement will be brought to the attention of the Client - State True or False

Client W a B

Received By oll Date 9/23/11 Time 1935

How were the samples received? In Cooler T No Cooler _____ On Ice T No Ice _____
 Direct from Sampling _____ Ambient _____ Melted Ice _____

Were samples within Temperature? 2-6°C T By Gun # 2 Actual Temp - 2.4, 4.9, 20
 By Blank # _____ Actual Temp - _____

Was Custody Seal Intact? MA Were Samples Tampered with? MA
 Was COC Relinquished? T Does Chain Agree With Samples? T

Are there broken/leaking/loose caps on any samples? F

Is COC in ink/ Legible? T Were samples received within holding time? T
 Did COC include all pertinent Information? Client T Analysis T Sampler Name T
 Project T ID's r Collection Dates/Times T

Are Sample labels filled out and legible? T
 Are there Lab to Filters? F Who was notified? _____
 Are there Rushes? F Who was notified? _____
 Are there Short Holds? T Who was notified? Cassie

Is there enough Volume? T
 Is there Headspace where applicable? MA MS/MSD? F
 Proper Media/Containers Used? T Is splitting samples required? F
 Were trip blanks received? F On COC? F
 Do all samples have the proper pH? Acid T Base _____

| Vials | # | Containers: | # | # | # | # |
|--------------|---|--------------|----------|-----------------|----------|---------------------------|
| Unp- | | 1 Liter Amb. | <u>3</u> | 1 Liter Plastic | <u>2</u> | 16 oz Amb. |
| HCL- | | 500 mL Amb. | | 500 mL Plastic | <u>4</u> | 8oz Amb /Clear |
| Meoh- | | 250 mL Amb. | | 250 mL Plastic | <u>3</u> | 4oz Amb /Clear |
| Bisulfate- | | Flashpoint | | Col./Bacteria | | 2oz Amb/Clear |
| DI- | | Other Glass | | Other Plastic | | Encore |
| Thiosulfate- | | SOC Kit | | Plastic Bag | <u>9</u> | Frozen: |
| Sulfuric- | | Perchlorate | | Ziplock | | |

Unused Media

| Vials | # | Containers: | # | # | # | # |
|--------------|---|---------------|---|-----------------|---|---------------|
| Unp- | | 1 Liter Amb. | | 1 Liter Plastic | | 16 oz Amb. |
| HCL- | | 500 mL Amb. | | 500 mL Plastic | | 8oz Amb/Clear |
| Meoh- | | 250 mL Amb. | | 250 mL Plastic | | 4oz Amb/Clear |
| Bisulfate- | | Col./Bacteria | | Flashpoint | | 2oz Amb/Clear |
| DI- | | Other Plastic | | Other Glass | | Encore |
| Thiosulfate- | | SOC Kit | | Plastic Bag | | Frozen: |
| Sulfuric- | | Perchlorate | | Ziplock | | |

Comments:

October 13, 2021

William Wilcox
Wilcox & Barton
1115 Route 100B, Suite 200
Moretown, VT 05660

Project Location: 375 Banford Rd, Portsmouth, NH
Client Job Number:
Project Number: BANF0005
Laboratory Work Order Number: 21J0069

Enclosed are results of analyses for samples as received by the laboratory on October 1, 2021. If you have any questions concerning this report, please feel free to contact me.

Sincerely,



Scott C. Basal
Project Manager

Table of Contents

| | |
|--|----|
| Sample Summary | 4 |
| Case Narrative | 5 |
| Sample Results | 6 |
| 21J0069-01 | 6 |
| 21J0069-02 | 8 |
| 21J0069-03 | 10 |
| 21J0069-04 | 12 |
| 21J0069-05 | 17 |
| 21J0069-06 | 22 |
| 21J0069-07 | 27 |
| Sample Preparation Information | 32 |
| QC Data | 34 |
| Semivolatile Organic Compounds by GC/MS | 34 |
| B291980 | 34 |
| Petroleum Hydrocarbons Analyses - EPH | 36 |
| B291735 | 36 |
| Metals Analyses (Total) | 38 |
| B291586 | 38 |
| B291635 | 38 |
| B291685 | 38 |
| B291689 | 39 |
| Metals Analyses (Dissolved) | 40 |
| B291634 | 40 |
| B291773 | 40 |
| Conventional Chemistry Parameters by EPA/APHA/SW-846 Methods (Total) | 42 |

Table of Contents (continued)

| | |
|---------------------------------|----|
| B291903 | 42 |
| Flag/Qualifier Summary | 43 |
| Certifications | 44 |
| Chain of Custody/Sample Receipt | 47 |

39 Spruce Street * East Longmeadow, MA 01028 * FAX 413/525-6405 * TEL. 413/525-2332

 Wilcox & Barton
 1115 Route 100B, Suite 200
 Moretown, VT 05660
 ATTN: William Wilcox

REPORT DATE: 10/13/2021

PURCHASE ORDER NUMBER:

PROJECT NUMBER: BANF0005

ANALYTICAL SUMMARY

WORK ORDER NUMBER: 21J0069

The results of analyses performed on the following samples submitted to CON-TEST, a Pace Analytical Laboratory, are found in this report.

PROJECT LOCATION: 375 Banford Rd, Portsmouth, NH

| FIELD SAMPLE # | LAB ID: | MATRIX | SAMPLE DESCRIPTION | TEST | SUB LAB |
|----------------|------------|--------------|--------------------|--|----------------------------|
| MW-101 | 21J0069-01 | Ground Water | | SW-846 6020B SW-846 7470A | |
| MW-102 | 21J0069-02 | Ground Water | | SW-846 6020B SW-846 7470A | |
| MW-104 | 21J0069-03 | Ground Water | | SW-846 6020B SW-846 7470A | |
| SD-218 | 21J0069-04 | Soil | | MADEP EPH rev 2.1 SM 2540G SM D 422-63 | GAI-LAP-20-1996/AASH TO |
| | | | | SW 846 9060A SW-846 6010D SW-846 7471B SW-846 8270E | |
| SD-219 | 21J0069-05 | Soil | | MADEP EPH rev 2.1 SM 2540G SM D 422-63 | GAI-LAP-20-1996/AASH TO |
| | | | | SW 846 9060A SW-846 6010D SW-846 7471B SW-846 8270E | |
| SD-220 | 21J0069-06 | Soil | | MADEP EPH rev 2.1 SM 2540G SM D 422-63 | GAI-LAP-20-1996/AASH TO |
| | | | | SW 846 9060A SW-846 6010D SW-846 7471B SW-846 8270E | |
| SD-221 | 21J0069-07 | Soil | | MADEP EPH rev 2.1 SM 2540G SM D 422-63 | GAI-LAP-20-1996/AASH TO |
| | | | | SW 846 9060A SW-846 6010D SW-846 7471B SW-846 8270E | |

CASE NARRATIVE SUMMARY

All reported results are within defined laboratory quality control objectives unless listed below or otherwise qualified in this report.

MADEP EPH rev 2.1

Qualifications:

S-02

The surrogate recovery for this sample cannot be accurately quantified due to interference from coeluting organic compounds present in the sample extract.

Analyte & Samples(s) Qualified:

Chlorooctadecane (COD)

21J0069-06RE1[SD-220]

SW 846 9060A

Qualifications:

MS-07

Matrix spike recovery is outside of control limits. Analysis is in control based on laboratory fortified blank recovery. Possibility of sample matrix effects that lead to low bias for reported result or non-homogeneous sample aliquot cannot be eliminated.

Analyte & Samples(s) Qualified:

Total Organic Carbon

21J0069-07[SD-221], B291903-MS1

Z-01

Sample results were outside of the curve and could not be obtained within the curve due to method limitations. Results are estimated.

Analyte & Samples(s) Qualified:

Total Organic Carbon

21J0069-04[SD-218]

SW-846 8270E

Qualifications:

RL-12

Elevated reporting limit due to matrix interference.

Analyte & Samples(s) Qualified:

21J0069-04[SD-218], 21J0069-05[SD-219], 21J0069-06[SD-220], 21J0069-07[SD-221]

The results of analyses reported only relate to samples submitted to Con-Test, a Pace Analytical Laboratory, for testing.

I certify that the analyses listed above, unless specifically listed as subcontracted, if any, were performed under my direction according to the approved methodologies listed in this document, and that based upon my inquiry of those individuals immediately responsible for obtaining the information, the material contained in this report is, to the best of my knowledge and belief, accurate and complete.



Lisa A. Worthington
Technical Representative

39 Spruce Street * East Longmeadow, MA 01028 * FAX 413/525-6405 * TEL. 413/525-2332

Project Location: 375 Banford Rd, Portsmouth, NH

Sample Description:

Work Order: 21J0069

Date Received: 10/1/2021

Field Sample #: MW-101

Sampled: 10/1/2021 12:35

Sample ID: 21J0069-01

Sample Matrix: Ground Water

Metals Analyses (Total)

| Analyte | Results | RL | DL | Units | Dilution | Flag/Qual | Method | Date Prepared | Date/Time Analyzed | Analyst |
|----------|---------|---------|----------|-------|----------|-----------|--------------|---------------|--------------------|---------|
| Arsenic | 38 | 0.80 | 0.46 | µg/L | 1 | | SW-846 6020B | 10/2/21 | 10/4/21 14:17 | QNW |
| Barium | 200 | 10 | 1.2 | µg/L | 1 | | SW-846 6020B | 10/2/21 | 10/4/21 14:17 | QNW |
| Cadmium | 0.10 | 0.20 | 0.027 | µg/L | 1 | J | SW-846 6020B | 10/2/21 | 10/4/21 14:17 | QNW |
| Chromium | 1.1 | 1.0 | 0.92 | µg/L | 1 | | SW-846 6020B | 10/2/21 | 10/4/21 14:17 | QNW |
| Lead | 55 | 0.50 | 0.14 | µg/L | 1 | | SW-846 6020B | 10/2/21 | 10/4/21 14:17 | QNW |
| Mercury | ND | 0.00010 | 0.000050 | mg/L | 1 | U | SW-846 7470A | 10/4/21 | 10/5/21 10:09 | DRL |
| Selenium | ND | 5.0 | 0.78 | µg/L | 1 | U | SW-846 6020B | 10/2/21 | 10/4/21 14:17 | QNW |
| Silver | ND | 0.20 | 0.026 | µg/L | 1 | | SW-846 6020B | 10/2/21 | 10/4/21 14:17 | QNW |

39 Spruce Street * East Longmeadow, MA 01028 * FAX 413/525-6405 * TEL. 413/525-2332

Project Location: 375 Banford Rd, Portsmouth, NH

Sample Description:

Work Order: 21J0069

Date Received: 10/1/2021

Field Sample #: MW-101

Sampled: 10/1/2021 12:35

Sample ID: 21J0069-01

Sample Matrix: Ground Water

Metals Analyses (Dissolved)

| Analyte | Results | RL | DL | Units | Dilution | Flag/Qual | Method | Date Prepared | Date/Time Analyzed | Analyst |
|----------|---------|---------|----------|-------|----------|-----------|--------------|---------------|--------------------|---------|
| Arsenic | 43 | 0.80 | 0.46 | µg/L | 1 | | SW-846 6020B | 10/5/21 | 10/6/21 13:13 | QNW |
| Barium | 220 | 10 | 1.2 | µg/L | 1 | | SW-846 6020B | 10/5/21 | 10/6/21 13:13 | QNW |
| Cadmium | 0.039 | 0.20 | 0.027 | µg/L | 1 | J | SW-846 6020B | 10/5/21 | 10/6/21 13:13 | QNW |
| Chromium | 1.6 | 1.0 | 0.92 | µg/L | 1 | | SW-846 6020B | 10/5/21 | 10/6/21 13:13 | QNW |
| Lead | 35 | 0.50 | 0.14 | µg/L | 1 | | SW-846 6020B | 10/5/21 | 10/6/21 13:13 | QNW |
| Mercury | ND | 0.00010 | 0.000050 | mg/L | 1 | U | SW-846 7470A | 10/4/21 | 10/5/21 9:43 | DRL |
| Selenium | ND | 5.0 | 0.78 | µg/L | 1 | U | SW-846 6020B | 10/5/21 | 10/6/21 13:13 | QNW |
| Silver | ND | 0.20 | 0.026 | µg/L | 1 | U | SW-846 6020B | 10/5/21 | 10/6/21 13:13 | QNW |

39 Spruce Street * East Longmeadow, MA 01028 * FAX 413/525-6405 * TEL. 413/525-2332

Project Location: 375 Banford Rd, Portsmouth, NH

Sample Description:

Work Order: 21J0069

Date Received: 10/1/2021

Field Sample #: MW-102

Sampled: 10/1/2021 13:35

Sample ID: 21J0069-02

Sample Matrix: Ground Water

Metals Analyses (Total)

| Analyte | Results | RL | DL | Units | Dilution | Flag/Qual | Method | Date Prepared | Date/Time Analyzed | Analyst |
|----------|---------|---------|----------|-------|----------|-----------|--------------|---------------|--------------------|---------|
| Arsenic | 4.7 | 0.80 | 0.46 | µg/L | 1 | | SW-846 6020B | 10/2/21 | 10/4/21 14:20 | QNW |
| Barium | 160 | 10 | 1.2 | µg/L | 1 | | SW-846 6020B | 10/2/21 | 10/4/21 14:20 | QNW |
| Cadmium | 0.098 | 0.20 | 0.027 | µg/L | 1 | J | SW-846 6020B | 10/2/21 | 10/4/21 14:20 | QNW |
| Chromium | 0.97 | 1.0 | 0.92 | µg/L | 1 | J | SW-846 6020B | 10/2/21 | 10/4/21 14:20 | QNW |
| Lead | 120 | 0.50 | 0.14 | µg/L | 1 | | SW-846 6020B | 10/2/21 | 10/4/21 14:20 | QNW |
| Mercury | ND | 0.00010 | 0.000050 | mg/L | 1 | U | SW-846 7470A | 10/4/21 | 10/5/21 10:11 | DRL |
| Selenium | ND | 5.0 | 0.78 | µg/L | 1 | U | SW-846 6020B | 10/2/21 | 10/4/21 14:20 | QNW |
| Silver | ND | 0.20 | 0.026 | µg/L | 1 | | SW-846 6020B | 10/2/21 | 10/4/21 14:20 | QNW |

39 Spruce Street * East Longmeadow, MA 01028 * FAX 413/525-6405 * TEL. 413/525-2332

Project Location: 375 Banford Rd, Portsmouth, NH

Sample Description:

Work Order: 21J0069

Date Received: 10/1/2021

Field Sample #: MW-102

Sampled: 10/1/2021 13:35

Sample ID: 21J0069-02

Sample Matrix: Ground Water

Metals Analyses (Dissolved)

| Analyte | Results | RL | DL | Units | Dilution | Flag/Qual | Method | Date Prepared | Date/Time Analyzed | Analyst |
|----------|---------|---------|----------|-------|----------|-----------|--------------|---------------|--------------------|---------|
| Arsenic | 5.8 | 0.80 | 0.46 | µg/L | 1 | | SW-846 6020B | 10/5/21 | 10/6/21 15:07 | QNW |
| Barium | 210 | 10 | 1.2 | µg/L | 1 | | SW-846 6020B | 10/5/21 | 10/6/21 15:07 | QNW |
| Cadmium | 0.088 | 0.20 | 0.027 | µg/L | 1 | J | SW-846 6020B | 10/5/21 | 10/6/21 15:07 | QNW |
| Chromium | 2.1 | 1.0 | 0.92 | µg/L | 1 | | SW-846 6020B | 10/5/21 | 10/6/21 15:07 | QNW |
| Lead | 82 | 0.50 | 0.14 | µg/L | 1 | | SW-846 6020B | 10/5/21 | 10/6/21 15:07 | QNW |
| Mercury | ND | 0.00010 | 0.000050 | mg/L | 1 | U | SW-846 7470A | 10/4/21 | 10/5/21 9:45 | DRL |
| Selenium | ND | 5.0 | 0.78 | µg/L | 1 | U | SW-846 6020B | 10/5/21 | 10/6/21 15:07 | QNW |
| Silver | ND | 0.20 | 0.026 | µg/L | 1 | U | SW-846 6020B | 10/5/21 | 10/6/21 15:07 | QNW |

39 Spruce Street * East Longmeadow, MA 01028 * FAX 413/525-6405 * TEL. 413/525-2332

Project Location: 375 Banford Rd, Portsmouth, NH

Sample Description:

Work Order: 21J0069

Date Received: 10/1/2021

Field Sample #: MW-104

Sampled: 10/1/2021 11:25

Sample ID: 21J0069-03

Sample Matrix: Ground Water

Metals Analyses (Total)

| Analyte | Results | RL | DL | Units | Dilution | Flag/Qual | Method | Date Prepared | Date/Time Analyzed | Analyst |
|----------|---------|---------|----------|-------|----------|-----------|--------------|---------------|--------------------|---------|
| Arsenic | 7.1 | 0.80 | 0.46 | µg/L | 1 | | SW-846 6020B | 10/2/21 | 10/4/21 14:23 | QNW |
| Barium | 150 | 10 | 1.2 | µg/L | 1 | | SW-846 6020B | 10/2/21 | 10/4/21 14:23 | QNW |
| Cadmium | 0.41 | 0.20 | 0.027 | µg/L | 1 | | SW-846 6020B | 10/2/21 | 10/4/21 14:23 | QNW |
| Chromium | 3.2 | 1.0 | 0.92 | µg/L | 1 | | SW-846 6020B | 10/2/21 | 10/4/21 14:23 | QNW |
| Lead | 260 | 0.50 | 0.14 | µg/L | 1 | | SW-846 6020B | 10/2/21 | 10/4/21 14:23 | QNW |
| Mercury | ND | 0.00010 | 0.000050 | mg/L | 1 | U | SW-846 7470A | 10/4/21 | 10/5/21 10:13 | DRL |
| Selenium | ND | 5.0 | 0.78 | µg/L | 1 | U | SW-846 6020B | 10/2/21 | 10/4/21 14:23 | QNW |
| Silver | 0.032 | 0.20 | 0.026 | µg/L | 1 | J | SW-846 6020B | 10/2/21 | 10/4/21 14:23 | QNW |

39 Spruce Street * East Longmeadow, MA 01028 * FAX 413/525-6405 * TEL. 413/525-2332

Project Location: 375 Banford Rd, Portsmouth, NH

Sample Description:

Work Order: 21J0069

Date Received: 10/1/2021

Field Sample #: MW-104

Sampled: 10/1/2021 11:25

Sample ID: 21J0069-03

Sample Matrix: Ground Water

Metals Analyses (Dissolved)

| Analyte | Results | RL | DL | Units | Dilution | Flag/Qual | Method | Date Prepared | Date/Time Analyzed | Analyst |
|----------|---------|---------|----------|-------|----------|-----------|--------------|---------------|--------------------|---------|
| Arsenic | 7.2 | 0.80 | 0.46 | µg/L | 1 | | SW-846 6020B | 10/5/21 | 10/6/21 15:10 | QNW |
| Barium | 160 | 10 | 1.2 | µg/L | 1 | | SW-846 6020B | 10/5/21 | 10/6/21 15:10 | QNW |
| Cadmium | 0.077 | 0.20 | 0.027 | µg/L | 1 | J | SW-846 6020B | 10/5/21 | 10/6/21 15:10 | QNW |
| Chromium | 1.9 | 1.0 | 0.92 | µg/L | 1 | | SW-846 6020B | 10/5/21 | 10/6/21 15:10 | QNW |
| Lead | 62 | 0.50 | 0.14 | µg/L | 1 | | SW-846 6020B | 10/5/21 | 10/6/21 15:10 | QNW |
| Mercury | ND | 0.00010 | 0.000050 | mg/L | 1 | U | SW-846 7470A | 10/4/21 | 10/5/21 9:47 | DRL |
| Selenium | ND | 5.0 | 0.78 | µg/L | 1 | U | SW-846 6020B | 10/5/21 | 10/6/21 15:10 | QNW |
| Silver | ND | 0.20 | 0.026 | µg/L | 1 | U | SW-846 6020B | 10/5/21 | 10/6/21 15:10 | QNW |

39 Spruce Street * East Longmeadow, MA 01028 * FAX 413/525-6405 * TEL. 413/525-2332

Project Location: 375 Banford Rd, Portsmouth, NH

Sample Description:

Work Order: 21J0069

Date Received: 10/1/2021

Field Sample #: SD-218

Sampled: 10/1/2021 12:40

Sample ID: 21J0069-04

Sample Matrix: Soil

Sample Flags: RL-12

Semivolatile Organic Compounds by GC/MS

| Analyte | Results | RL | DL | Units | Dilution | Flag/Qual | Method | Date Prepared | Date/Time Analyzed | Analyst |
|------------------------------|---------|------------|-----------------|-----------|----------|-----------|--------------|---------------|--------------------|---------|
| Acenaphthene (SIM) | 0.041 | 0.14 | 0.0065 | mg/Kg dry | 10 | J | SW-846 8270E | 10/6/21 | 10/7/21 17:23 | IMR |
| Acenaphthylene (SIM) | 0.023 | 0.14 | 0.0082 | mg/Kg dry | 10 | J | SW-846 8270E | 10/6/21 | 10/7/21 17:23 | IMR |
| Anthracene (SIM) | 0.12 | 0.11 | 0.0065 | mg/Kg dry | 10 | | SW-846 8270E | 10/6/21 | 10/7/21 17:23 | IMR |
| Benzo(a)anthracene (SIM) | 0.40 | 0.027 | 0.015 | mg/Kg dry | 10 | | SW-846 8270E | 10/6/21 | 10/7/21 17:23 | IMR |
| Benzo(a)pyrene (SIM) | 0.37 | 0.027 | 0.0082 | mg/Kg dry | 10 | | SW-846 8270E | 10/6/21 | 10/7/21 17:23 | IMR |
| Benzo(b)fluoranthene (SIM) | 0.46 | 0.027 | 0.013 | mg/Kg dry | 10 | | SW-846 8270E | 10/6/21 | 10/7/21 17:23 | IMR |
| Benzo(g,h,i)perylene (SIM) | 0.28 | 0.27 | 0.0098 | mg/Kg dry | 10 | | SW-846 8270E | 10/6/21 | 10/7/21 17:23 | IMR |
| Benzo(k)fluoranthene (SIM) | 0.19 | 0.11 | 0.0065 | mg/Kg dry | 10 | | SW-846 8270E | 10/6/21 | 10/7/21 17:23 | IMR |
| Chrysene (SIM) | 0.42 | 0.11 | 0.018 | mg/Kg dry | 10 | | SW-846 8270E | 10/6/21 | 10/7/21 17:23 | IMR |
| Dibenz(a,h)anthracene (SIM) | 0.061 | 0.027 | 0.0098 | mg/Kg dry | 10 | | SW-846 8270E | 10/6/21 | 10/7/21 17:23 | IMR |
| Fluoranthene (SIM) | 0.77 | 0.27 | 0.028 | mg/Kg dry | 10 | | SW-846 8270E | 10/6/21 | 10/7/21 17:23 | IMR |
| Fluorene (SIM) | 0.041 | 0.54 | 0.0062 | mg/Kg dry | 10 | J | SW-846 8270E | 10/6/21 | 10/7/21 17:23 | IMR |
| Indeno(1,2,3-cd)pyrene (SIM) | 0.28 | 0.11 | 0.010 | mg/Kg dry | 10 | | SW-846 8270E | 10/6/21 | 10/7/21 17:23 | IMR |
| 2-Methylnaphthalene (SIM) | ND | 0.54 | 0.061 | mg/Kg dry | 10 | U | SW-846 8270E | 10/6/21 | 10/7/21 17:23 | IMR |
| Naphthalene (SIM) | ND | 0.54 | 0.20 | mg/Kg dry | 10 | U | SW-846 8270E | 10/6/21 | 10/7/21 17:23 | IMR |
| Phenanthrene (SIM) | 0.43 | 0.14 | 0.025 | mg/Kg dry | 10 | | SW-846 8270E | 10/6/21 | 10/7/21 17:23 | IMR |
| Pyrene (SIM) | 0.65 | 0.54 | 0.021 | mg/Kg dry | 10 | | SW-846 8270E | 10/6/21 | 10/7/21 17:23 | IMR |
| Surrogates | | % Recovery | Recovery Limits | | | Flag/Qual | | | | |
| Nitrobenzene-d5 | | 48.8 | 30-130 | | | | | | 10/7/21 17:23 | |
| 2-Fluorobiphenyl | | 49.9 | 30-130 | | | | | | 10/7/21 17:23 | |
| p-Terphenyl-d14 | | 53.8 | 30-130 | | | | | | 10/7/21 17:23 | |

39 Spruce Street * East Longmeadow, MA 01028 * FAX 413/525-6405 * TEL. 413/525-2332

Project Location: 375 Banford Rd, Portsmouth, NH

Sample Description:

Work Order: 21J0069

Date Received: 10/1/2021

Field Sample #: SD-218

Sampled: 10/1/2021 12:40

Sample ID: 21J0069-04

Sample Matrix: Soil

Petroleum Hydrocarbons Analyses - EPH

| Analyte | Results | RL | DL | Units | Dilution | Flag/Qual | Method | Date Prepared | Date/Time Analyzed | Analyst |
|------------------------------|---------|------|-------|-----------|----------|-----------|-------------------|---------------|--------------------|---------|
| C9-C18 Aliphatics | ND | 33 | 33 | mg/Kg dry | 2 | U | MADEP EPH rev 2.1 | 10/5/21 | 10/8/21 11:36 | CJM |
| C19-C36 Aliphatics | 180 | 33 | 33 | mg/Kg dry | 2 | | MADEP EPH rev 2.1 | 10/5/21 | 10/8/21 11:36 | CJM |
| Unadjusted C11-C22 Aromatics | 150 | 33 | 33 | mg/Kg dry | 2 | | MADEP EPH rev 2.1 | 10/5/21 | 10/8/21 11:36 | CJM |
| C11-C22 Aromatics | 150 | 33 | 33 | mg/Kg dry | 2 | | MADEP EPH rev 2.1 | 10/5/21 | 10/8/21 11:36 | CJM |
| Acenaphthene | ND | 0.33 | 0.14 | mg/Kg dry | 2 | U | MADEP EPH rev 2.1 | 10/5/21 | 10/8/21 11:36 | CJM |
| Acenaphthylene | ND | 0.33 | 0.12 | mg/Kg dry | 2 | U | MADEP EPH rev 2.1 | 10/5/21 | 10/8/21 11:36 | CJM |
| Anthracene | ND | 0.33 | 0.14 | mg/Kg dry | 2 | U | MADEP EPH rev 2.1 | 10/5/21 | 10/8/21 11:36 | CJM |
| Benzo(a)anthracene | ND | 0.33 | 0.12 | mg/Kg dry | 2 | U | MADEP EPH rev 2.1 | 10/5/21 | 10/8/21 11:36 | CJM |
| Benzo(a)pyrene | ND | 0.33 | 0.11 | mg/Kg dry | 2 | U | MADEP EPH rev 2.1 | 10/5/21 | 10/8/21 11:36 | CJM |
| Benzo(b)fluoranthene | ND | 0.33 | 0.13 | mg/Kg dry | 2 | U | MADEP EPH rev 2.1 | 10/5/21 | 10/8/21 11:36 | CJM |
| Benzo(g,h,i)perylene | ND | 0.33 | 0.13 | mg/Kg dry | 2 | U | MADEP EPH rev 2.1 | 10/5/21 | 10/8/21 11:36 | CJM |
| Benzo(k)fluoranthene | ND | 0.33 | 0.17 | mg/Kg dry | 2 | U | MADEP EPH rev 2.1 | 10/5/21 | 10/8/21 11:36 | CJM |
| Chrysene | ND | 0.33 | 0.14 | mg/Kg dry | 2 | U | MADEP EPH rev 2.1 | 10/5/21 | 10/8/21 11:36 | CJM |
| Dibenz(a,h)anthracene | ND | 0.33 | 0.14 | mg/Kg dry | 2 | U | MADEP EPH rev 2.1 | 10/5/21 | 10/8/21 11:36 | CJM |
| Fluoranthene | 0.70 | 0.33 | 0.14 | mg/Kg dry | 2 | | MADEP EPH rev 2.1 | 10/5/21 | 10/8/21 11:36 | CJM |
| Fluorene | ND | 0.33 | 0.14 | mg/Kg dry | 2 | U | MADEP EPH rev 2.1 | 10/5/21 | 10/8/21 11:36 | CJM |
| Indeno(1,2,3-cd)pyrene | ND | 0.33 | 0.14 | mg/Kg dry | 2 | U | MADEP EPH rev 2.1 | 10/5/21 | 10/8/21 11:36 | CJM |
| 2-Methylnaphthalene | ND | 0.33 | 0.13 | mg/Kg dry | 2 | U | MADEP EPH rev 2.1 | 10/5/21 | 10/8/21 11:36 | CJM |
| Naphthalene | ND | 0.33 | 0.083 | mg/Kg dry | 2 | U | MADEP EPH rev 2.1 | 10/5/21 | 10/8/21 11:36 | CJM |
| Phenanthrene | 0.38 | 0.33 | 0.16 | mg/Kg dry | 2 | | MADEP EPH rev 2.1 | 10/5/21 | 10/8/21 11:36 | CJM |
| Pyrene | 0.74 | 0.33 | 0.14 | mg/Kg dry | 2 | | MADEP EPH rev 2.1 | 10/5/21 | 10/8/21 11:36 | CJM |

| Surrogates | % Recovery | Recovery Limits | Flag/Qual |
|------------------------|------------|-----------------|-----------|
| Chlorooctadecane (COD) | 58.4 | 40-140 | |
| o-Terphenyl (OTP) | 72.7 | 40-140 | |
| 2-Bromonaphthalene | 112 | 40-140 | |
| 2-Fluorobiphenyl | 113 | 40-140 | |

39 Spruce Street * East Longmeadow, MA 01028 * FAX 413/525-6405 * TEL. 413/525-2332

Project Location: 375 Banford Rd, Portsmouth, NH

Sample Description:

Work Order: 21J0069

Date Received: 10/1/2021

Field Sample #: SD-218

Sampled: 10/1/2021 12:40

Sample ID: 21J0069-04

Sample Matrix: Soil

Metals Analyses (Total)

| Analyte | Results | RL | DL | Units | Dilution | Flag/Qual | Method | Date Prepared | Date/Time Analyzed | Analyst |
|----------|---------|-------|-------|-----------|----------|-----------|--------------|---------------|--------------------|---------|
| Arsenic | 13 | 5.3 | 1.9 | mg/Kg dry | 1 | | SW-846 6010D | 10/4/21 | 10/7/21 15:02 | MJH |
| Barium | 1100 | 2.7 | 1.0 | mg/Kg dry | 1 | | SW-846 6010D | 10/4/21 | 10/7/21 15:02 | MJH |
| Cadmium | 4.7 | 0.53 | 0.27 | mg/Kg dry | 1 | | SW-846 6010D | 10/4/21 | 10/7/21 15:02 | MJH |
| Chromium | 53 | 1.1 | 0.60 | mg/Kg dry | 1 | | SW-846 6010D | 10/4/21 | 10/7/21 15:02 | MJH |
| Lead | 4600 | 0.80 | 0.39 | mg/Kg dry | 1 | | SW-846 6010D | 10/4/21 | 10/7/21 15:02 | MJH |
| Mercury | 0.43 | 0.044 | 0.015 | mg/Kg dry | 1 | | SW-846 7471B | 10/4/21 | 10/6/21 8:47 | DRL |
| Selenium | ND | 5.3 | 1.9 | mg/Kg dry | 1 | U | SW-846 6010D | 10/4/21 | 10/7/21 15:02 | MJH |
| Silver | ND | 0.53 | 0.24 | mg/Kg dry | 1 | U | SW-846 6010D | 10/4/21 | 10/7/21 15:02 | MJH |

39 Spruce Street * East Longmeadow, MA 01028 * FAX 413/525-6405 * TEL. 413/525-2332

Project Location: 375 Banford Rd, Portsmouth, NH

Sample Description:

Work Order: 21J0069

Date Received: 10/1/2021

Field Sample #: SD-218

Sampled: 10/1/2021 12:40

Sample ID: 21J0069-04

Sample Matrix: Soil

Conventional Chemistry Parameters by EPA/APHA/SW-846 Methods (Total)

| Analyte | Results | RL | Units | Dilution | Flag/Qual | Method | Date Prepared | Date/Time Analyzed | Analyst |
|----------------------|---------|-----|-------|----------|-----------|--------------|---------------|--------------------|---------|
| % Solids | 61.1 | | % Wt | 1 | | SM 2540G | 10/7/21 | 10/8/21 12:31 | BMB |
| Total Organic Carbon | 69000 | 100 | mg/Kg | 1 | Z-01 | SW 846 9060A | 10/7/21 | 10/7/21 16:40 | DJM |

39 Spruce Street * East Longmeadow, MA 01028 * FAX 413/525-6405 * TEL. 413/525-2332

Project Location: 375 Banford Rd, Portsmouth, NH

Sample Description:

Work Order: 21J0069

Date Received: 10/1/2021

Field Sample #: SD-218

Sampled: 10/1/2021 12:40

Sample ID: 21J0069-04

Sample Matrix: Soil

Conventional Chemistry Parameters by EPA/APHA/SW-846 Methods (Total)

| Analyte | Results | RL | Units | Dilution | Flag/Qual | Method | Date Prepared | Date/Time Analyzed | Analyst |
|--------------|--------------|----|-------|----------|-----------|-------------|---------------|--------------------|---------|
| See Attached | see attached | | % | 1 | | SM D 422-63 | | 10/13/21 0:00 | GEOTE |

39 Spruce Street * East Longmeadow, MA 01028 * FAX 413/525-6405 * TEL. 413/525-2332

Project Location: 375 Banford Rd, Portsmouth, NH

Sample Description:

Work Order: 21J0069

Date Received: 10/1/2021

Field Sample #: SD-219

Sampled: 10/1/2021 13:10

Sample ID: 21J0069-05

Sample Matrix: Soil

Sample Flags: RL-12

Semivolatile Organic Compounds by GC/MS

| Analyte | Results | RL | DL | Units | Dilution | Flag/Qual | Method | Date Prepared | Date/Time Analyzed | Analyst |
|------------------------------|---------|------------|-----------------|-----------|----------|-----------|--------------|---------------|--------------------|---------|
| Acenaphthene (SIM) | 0.0094 | 0.13 | 0.0063 | mg/Kg dry | 10 | J | SW-846 8270E | 10/6/21 | 10/7/21 17:46 | IMR |
| Acenaphthylene (SIM) | 0.040 | 0.13 | 0.0078 | mg/Kg dry | 10 | J | SW-846 8270E | 10/6/21 | 10/7/21 17:46 | IMR |
| Anthracene (SIM) | 0.056 | 0.10 | 0.0063 | mg/Kg dry | 10 | J | SW-846 8270E | 10/6/21 | 10/7/21 17:46 | IMR |
| Benzo(a)anthracene (SIM) | 0.14 | 0.026 | 0.014 | mg/Kg dry | 10 | | SW-846 8270E | 10/6/21 | 10/7/21 17:46 | IMR |
| Benzo(a)pyrene (SIM) | 0.14 | 0.026 | 0.0078 | mg/Kg dry | 10 | | SW-846 8270E | 10/6/21 | 10/7/21 17:46 | IMR |
| Benzo(b)fluoranthene (SIM) | 0.23 | 0.026 | 0.013 | mg/Kg dry | 10 | | SW-846 8270E | 10/6/21 | 10/7/21 17:46 | IMR |
| Benzo(g,h,i)perylene (SIM) | 0.20 | 0.26 | 0.0094 | mg/Kg dry | 10 | J | SW-846 8270E | 10/6/21 | 10/7/21 17:46 | IMR |
| Benzo(k)fluoranthene (SIM) | 0.074 | 0.10 | 0.0063 | mg/Kg dry | 10 | J | SW-846 8270E | 10/6/21 | 10/7/21 17:46 | IMR |
| Chrysene (SIM) | 0.17 | 0.10 | 0.017 | mg/Kg dry | 10 | | SW-846 8270E | 10/6/21 | 10/7/21 17:46 | IMR |
| Dibenz(a,h)anthracene (SIM) | 0.034 | 0.026 | 0.0094 | mg/Kg dry | 10 | | SW-846 8270E | 10/6/21 | 10/7/21 17:46 | IMR |
| Fluoranthene (SIM) | 0.23 | 0.26 | 0.027 | mg/Kg dry | 10 | J | SW-846 8270E | 10/6/21 | 10/7/21 17:46 | IMR |
| Fluorene (SIM) | 0.010 | 0.52 | 0.0059 | mg/Kg dry | 10 | J | SW-846 8270E | 10/6/21 | 10/7/21 17:46 | IMR |
| Indeno(1,2,3-cd)pyrene (SIM) | 0.18 | 0.10 | 0.0099 | mg/Kg dry | 10 | | SW-846 8270E | 10/6/21 | 10/7/21 17:46 | IMR |
| 2-Methylnaphthalene (SIM) | 0.33 | 0.52 | 0.058 | mg/Kg dry | 10 | J | SW-846 8270E | 10/6/21 | 10/7/21 17:46 | IMR |
| Naphthalene (SIM) | 0.22 | 0.52 | 0.19 | mg/Kg dry | 10 | J | SW-846 8270E | 10/6/21 | 10/7/21 17:46 | IMR |
| Phenanthrene (SIM) | 0.14 | 0.13 | 0.023 | mg/Kg dry | 10 | | SW-846 8270E | 10/6/21 | 10/7/21 17:46 | IMR |
| Pyrene (SIM) | 0.21 | 0.52 | 0.020 | mg/Kg dry | 10 | J | SW-846 8270E | 10/6/21 | 10/7/21 17:46 | IMR |
| Surrogates | | % Recovery | Recovery Limits | | | Flag/Qual | | | | |
| Nitrobenzene-d5 | | 54.8 | 30-130 | | | | | | 10/7/21 17:46 | |
| 2-Fluorobiphenyl | | 51.3 | 30-130 | | | | | | 10/7/21 17:46 | |
| p-Terphenyl-d14 | | 49.6 | 30-130 | | | | | | 10/7/21 17:46 | |

39 Spruce Street * East Longmeadow, MA 01028 * FAX 413/525-6405 * TEL. 413/525-2332

Project Location: 375 Banford Rd, Portsmouth, NH

Sample Description:

Work Order: 21J0069

Date Received: 10/1/2021

Field Sample #: SD-219

Sampled: 10/1/2021 13:10

Sample ID: 21J0069-05

Sample Matrix: Soil

Petroleum Hydrocarbons Analyses - EPH

| Analyte | Results | RL | DL | Units | Dilution | Flag/Qual | Method | Date Prepared | Date/Time Analyzed | Analyst |
|------------------------------|---------|------|-------|-----------|----------|-----------|-------------------|---------------|--------------------|---------|
| C9-C18 Aliphatics | 18 | 16 | 16 | mg/Kg dry | 1 | | MADEP EPH rev 2.1 | 10/5/21 | 10/8/21 11:55 | CJM |
| C19-C36 Aliphatics | 780 | 94 | 94 | mg/Kg dry | 6 | | MADEP EPH rev 2.1 | 10/5/21 | 10/8/21 14:30 | CJM |
| Unadjusted C11-C22 Aromatics | 250 | 16 | 16 | mg/Kg dry | 1 | | MADEP EPH rev 2.1 | 10/5/21 | 10/8/21 11:55 | CJM |
| C11-C22 Aromatics | 240 | 16 | 16 | mg/Kg dry | 1 | | MADEP EPH rev 2.1 | 10/5/21 | 10/8/21 11:55 | CJM |
| Acenaphthene | ND | 0.16 | 0.067 | mg/Kg dry | 1 | U | MADEP EPH rev 2.1 | 10/5/21 | 10/8/21 11:55 | CJM |
| Acenaphthylene | ND | 0.16 | 0.056 | mg/Kg dry | 1 | U | MADEP EPH rev 2.1 | 10/5/21 | 10/8/21 11:55 | CJM |
| Anthracene | ND | 0.16 | 0.065 | mg/Kg dry | 1 | U | MADEP EPH rev 2.1 | 10/5/21 | 10/8/21 11:55 | CJM |
| Benzo(a)anthracene | ND | 0.16 | 0.057 | mg/Kg dry | 1 | U | MADEP EPH rev 2.1 | 10/5/21 | 10/8/21 11:55 | CJM |
| Benzo(a)pyrene | 7.5 | 0.16 | 0.053 | mg/Kg dry | 1 | | MADEP EPH rev 2.1 | 10/5/21 | 10/8/21 11:55 | CJM |
| Benzo(b)fluoranthene | ND | 0.16 | 0.063 | mg/Kg dry | 1 | U | MADEP EPH rev 2.1 | 10/5/21 | 10/8/21 11:55 | CJM |
| Benzo(g,h,i)perylene | ND | 0.16 | 0.064 | mg/Kg dry | 1 | U | MADEP EPH rev 2.1 | 10/5/21 | 10/8/21 11:55 | CJM |
| Benzo(k)fluoranthene | ND | 0.16 | 0.083 | mg/Kg dry | 1 | U | MADEP EPH rev 2.1 | 10/5/21 | 10/8/21 11:55 | CJM |
| Chrysene | ND | 0.16 | 0.065 | mg/Kg dry | 1 | U | MADEP EPH rev 2.1 | 10/5/21 | 10/8/21 11:55 | CJM |
| Dibenz(a,h)anthracene | ND | 0.16 | 0.065 | mg/Kg dry | 1 | U | MADEP EPH rev 2.1 | 10/5/21 | 10/8/21 11:55 | CJM |
| Fluoranthene | 0.39 | 0.16 | 0.066 | mg/Kg dry | 1 | | MADEP EPH rev 2.1 | 10/5/21 | 10/8/21 11:55 | CJM |
| Fluorene | ND | 0.16 | 0.065 | mg/Kg dry | 1 | U | MADEP EPH rev 2.1 | 10/5/21 | 10/8/21 11:55 | CJM |
| Indeno(1,2,3-cd)pyrene | ND | 0.16 | 0.069 | mg/Kg dry | 1 | U | MADEP EPH rev 2.1 | 10/5/21 | 10/8/21 11:55 | CJM |
| 2-Methylnaphthalene | 0.40 | 0.16 | 0.062 | mg/Kg dry | 1 | | MADEP EPH rev 2.1 | 10/5/21 | 10/8/21 11:55 | CJM |
| Naphthalene | 0.35 | 0.16 | 0.040 | mg/Kg dry | 1 | | MADEP EPH rev 2.1 | 10/5/21 | 10/8/21 11:55 | CJM |
| Phenanthrene | 0.29 | 0.16 | 0.074 | mg/Kg dry | 1 | | MADEP EPH rev 2.1 | 10/5/21 | 10/8/21 11:55 | CJM |
| Pyrene | 0.44 | 0.16 | 0.066 | mg/Kg dry | 1 | | MADEP EPH rev 2.1 | 10/5/21 | 10/8/21 11:55 | CJM |

| Surrogates | % Recovery | Recovery Limits | Flag/Qual |
|------------------------|------------|-----------------|-----------|
| Chlorooctadecane (COD) | 47.8 | 40-140 | |
| Chlorooctadecane (COD) | 40.9 | 40-140 | |
| o-Terphenyl (OTP) | 54.8 | 40-140 | |
| 2-Bromonaphthalene | 102 | 40-140 | |
| 2-Fluorobiphenyl | 106 | 40-140 | |

39 Spruce Street * East Longmeadow, MA 01028 * FAX 413/525-6405 * TEL. 413/525-2332

Project Location: 375 Banford Rd, Portsmouth, NH

Sample Description:

Work Order: 21J0069

Date Received: 10/1/2021

Field Sample #: SD-219

Sampled: 10/1/2021 13:10

Sample ID: 21J0069-05

Sample Matrix: Soil

Metals Analyses (Total)

| Analyte | Results | RL | DL | Units | Dilution | Flag/Qual | Method | Date Prepared | Date/Time Analyzed | Analyst |
|----------|---------|-------|-------|-----------|----------|-----------|--------------|---------------|--------------------|---------|
| Arsenic | 13 | 5.1 | 1.9 | mg/Kg dry | 1 | | SW-846 6010D | 10/4/21 | 10/7/21 15:20 | MJH |
| Barium | 500 | 2.6 | 0.98 | mg/Kg dry | 1 | | SW-846 6010D | 10/4/21 | 10/7/21 15:20 | MJH |
| Cadmium | 4.4 | 0.51 | 0.26 | mg/Kg dry | 1 | | SW-846 6010D | 10/4/21 | 10/7/21 15:20 | MJH |
| Chromium | 48 | 1.0 | 0.58 | mg/Kg dry | 1 | | SW-846 6010D | 10/4/21 | 10/7/21 15:20 | MJH |
| Lead | 1900 | 0.77 | 0.37 | mg/Kg dry | 1 | | SW-846 6010D | 10/4/21 | 10/7/21 15:20 | MJH |
| Mercury | 0.34 | 0.042 | 0.014 | mg/Kg dry | 1 | | SW-846 7471B | 10/4/21 | 10/6/21 8:49 | DRL |
| Selenium | ND | 5.1 | 1.8 | mg/Kg dry | 1 | U | SW-846 6010D | 10/4/21 | 10/7/21 15:20 | MJH |
| Silver | 3.5 | 0.51 | 0.24 | mg/Kg dry | 1 | | SW-846 6010D | 10/4/21 | 10/7/21 15:20 | MJH |

39 Spruce Street * East Longmeadow, MA 01028 * FAX 413/525-6405 * TEL. 413/525-2332

Project Location: 375 Banford Rd, Portsmouth, NH

Sample Description:

Work Order: 21J0069

Date Received: 10/1/2021

Field Sample #: SD-219

Sampled: 10/1/2021 13:10

Sample ID: 21J0069-05

Sample Matrix: Soil

Conventional Chemistry Parameters by EPA/APHA/SW-846 Methods (Total)

| Analyte | Results | RL | Units | Dilution | Flag/Qual | Method | Date Prepared | Date/Time Analyzed | Analyst |
|----------------------|---------|-----|-------|----------|-----------|--------------|---------------|--------------------|---------|
| % Solids | 63.9 | | % Wt | 1 | | SM 2540G | 10/7/21 | 10/8/21 12:31 | BMB |
| Total Organic Carbon | 66000 | 100 | mg/Kg | 1 | | SW 846 9060A | 10/7/21 | 10/7/21 18:11 | DJM |

39 Spruce Street * East Longmeadow, MA 01028 * FAX 413/525-6405 * TEL. 413/525-2332

Project Location: 375 Banford Rd, Portsmouth, NH

Sample Description:

Work Order: 21J0069

Date Received: 10/1/2021

Field Sample #: SD-219

Sampled: 10/1/2021 13:10

Sample ID: 21J0069-05

Sample Matrix: Soil

Conventional Chemistry Parameters by EPA/PHA/SW-846 Methods (Total)

| Analyte | Results | RL | Units | Dilution | Flag/Qual | Method | Date Prepared | Date/Time Analyzed | Analyst |
|--------------|--------------|----|-------|----------|-----------|-------------|---------------|--------------------|---------|
| See Attached | see attached | | % | 1 | | SM D 422-63 | | 10/13/21 0:00 | GEOTE |

39 Spruce Street * East Longmeadow, MA 01028 * FAX 413/525-6405 * TEL. 413/525-2332

Project Location: 375 Banford Rd, Portsmouth, NH

Sample Description:

Work Order: 21J0069

Date Received: 10/1/2021

Field Sample #: SD-220

Sampled: 10/1/2021 13:40

Sample ID: 21J0069-06

Sample Matrix: Soil

Sample Flags: RL-12

Semivolatile Organic Compounds by GC/MS

| Analyte | Results | RL | DL | Units | Dilution | Flag/Qual | Method | Date Prepared | Date/Time Analyzed | Analyst |
|------------------------------|---------|------------|-----------------|-----------|----------|-----------|--------------|---------------|--------------------|---------|
| Acenaphthene (SIM) | 0.036 | 0.11 | 0.0051 | mg/Kg dry | 10 | J | SW-846 8270E | 10/6/21 | 10/7/21 18:08 | IMR |
| Acenaphthylene (SIM) | 0.038 | 0.11 | 0.0064 | mg/Kg dry | 10 | J | SW-846 8270E | 10/6/21 | 10/7/21 18:08 | IMR |
| Anthracene (SIM) | 0.11 | 0.085 | 0.0051 | mg/Kg dry | 10 | | SW-846 8270E | 10/6/21 | 10/7/21 18:08 | IMR |
| Benzo(a)anthracene (SIM) | 0.35 | 0.021 | 0.012 | mg/Kg dry | 10 | | SW-846 8270E | 10/6/21 | 10/7/21 18:08 | IMR |
| Benzo(a)pyrene (SIM) | 0.31 | 0.021 | 0.0064 | mg/Kg dry | 10 | | SW-846 8270E | 10/6/21 | 10/7/21 18:08 | IMR |
| Benzo(b)fluoranthene (SIM) | 0.40 | 0.021 | 0.010 | mg/Kg dry | 10 | | SW-846 8270E | 10/6/21 | 10/7/21 18:08 | IMR |
| Benzo(g,h,i)perylene (SIM) | 0.25 | 0.21 | 0.0077 | mg/Kg dry | 10 | | SW-846 8270E | 10/6/21 | 10/7/21 18:08 | IMR |
| Benzo(k)fluoranthene (SIM) | 0.14 | 0.085 | 0.0051 | mg/Kg dry | 10 | | SW-846 8270E | 10/6/21 | 10/7/21 18:08 | IMR |
| Chrysene (SIM) | 0.36 | 0.085 | 0.014 | mg/Kg dry | 10 | | SW-846 8270E | 10/6/21 | 10/7/21 18:08 | IMR |
| Dibenz(a,h)anthracene (SIM) | 0.054 | 0.021 | 0.0077 | mg/Kg dry | 10 | | SW-846 8270E | 10/6/21 | 10/7/21 18:08 | IMR |
| Fluoranthene (SIM) | 0.63 | 0.21 | 0.022 | mg/Kg dry | 10 | | SW-846 8270E | 10/6/21 | 10/7/21 18:08 | IMR |
| Fluorene (SIM) | 0.040 | 0.43 | 0.0049 | mg/Kg dry | 10 | J | SW-846 8270E | 10/6/21 | 10/7/21 18:08 | IMR |
| Indeno(1,2,3-cd)pyrene (SIM) | 0.25 | 0.085 | 0.0081 | mg/Kg dry | 10 | | SW-846 8270E | 10/6/21 | 10/7/21 18:08 | IMR |
| 2-Methylnaphthalene (SIM) | 0.15 | 0.43 | 0.047 | mg/Kg dry | 10 | J | SW-846 8270E | 10/6/21 | 10/7/21 18:08 | IMR |
| Naphthalene (SIM) | ND | 0.43 | 0.15 | mg/Kg dry | 10 | U | SW-846 8270E | 10/6/21 | 10/7/21 18:08 | IMR |
| Phenanthrene (SIM) | 0.43 | 0.11 | 0.019 | mg/Kg dry | 10 | | SW-846 8270E | 10/6/21 | 10/7/21 18:08 | IMR |
| Pyrene (SIM) | 0.53 | 0.43 | 0.017 | mg/Kg dry | 10 | | SW-846 8270E | 10/6/21 | 10/7/21 18:08 | IMR |
| Surrogates | | % Recovery | Recovery Limits | | | Flag/Qual | | | | |
| Nitrobenzene-d5 | | 57.2 | 30-130 | | | | | | 10/7/21 18:08 | |
| 2-Fluorobiphenyl | | 57.0 | 30-130 | | | | | | 10/7/21 18:08 | |
| p-Terphenyl-d14 | | 57.4 | 30-130 | | | | | | 10/7/21 18:08 | |

39 Spruce Street * East Longmeadow, MA 01028 * FAX 413/525-6405 * TEL. 413/525-2332

Project Location: 375 Banford Rd, Portsmouth, NH

Sample Description:

Work Order: 21J0069

Date Received: 10/1/2021

Field Sample #: SD-220

Sampled: 10/1/2021 13:40

Sample ID: 21J0069-06

Sample Matrix: Soil

Petroleum Hydrocarbons Analyses - EPH

| Analyte | Results | RL | DL | Units | Dilution | Flag/Qual | Method | Date Prepared | Date/Time Analyzed | Analyst |
|-------------------------------|---------------|------|-----------------|-----------|-----------|-----------|-------------------|---------------|--------------------|---------|
| C9-C18 Aliphatics | 13 | 13 | 13 | mg/Kg dry | 1 | | MADEP EPH rev 2.1 | 10/5/21 | 10/8/21 12:15 | CJM |
| C19-C36 Aliphatics | 240 | 51 | 51 | mg/Kg dry | 4 | | MADEP EPH rev 2.1 | 10/5/21 | 10/8/21 14:49 | CJM |
| Unadjusted C11-C22 Aromatics | 350 | 13 | 13 | mg/Kg dry | 1 | | MADEP EPH rev 2.1 | 10/5/21 | 10/8/21 12:15 | CJM |
| C11-C22 Aromatics | 350 | 13 | 13 | mg/Kg dry | 1 | | MADEP EPH rev 2.1 | 10/5/21 | 10/8/21 12:15 | CJM |
| Acenaphthene | ND | 0.13 | 0.055 | mg/Kg dry | 1 | U | MADEP EPH rev 2.1 | 10/5/21 | 10/8/21 12:15 | CJM |
| Acenaphthylene | ND | 0.13 | 0.046 | mg/Kg dry | 1 | U | MADEP EPH rev 2.1 | 10/5/21 | 10/8/21 12:15 | CJM |
| Anthracene | ND | 0.13 | 0.053 | mg/Kg dry | 1 | U | MADEP EPH rev 2.1 | 10/5/21 | 10/8/21 12:15 | CJM |
| Benzo(a)anthracene | ND | 0.13 | 0.047 | mg/Kg dry | 1 | U | MADEP EPH rev 2.1 | 10/5/21 | 10/8/21 12:15 | CJM |
| Benzo(a)pyrene | 1.8 | 0.13 | 0.044 | mg/Kg dry | 1 | | MADEP EPH rev 2.1 | 10/5/21 | 10/8/21 12:15 | CJM |
| Benzo(b)fluoranthene | ND | 0.13 | 0.051 | mg/Kg dry | 1 | U | MADEP EPH rev 2.1 | 10/5/21 | 10/8/21 12:15 | CJM |
| Benzo(g,h,i)perylene | ND | 0.13 | 0.053 | mg/Kg dry | 1 | U | MADEP EPH rev 2.1 | 10/5/21 | 10/8/21 12:15 | CJM |
| Benzo(k)fluoranthene | ND | 0.13 | 0.068 | mg/Kg dry | 1 | U | MADEP EPH rev 2.1 | 10/5/21 | 10/8/21 12:15 | CJM |
| Chrysene | ND | 0.13 | 0.054 | mg/Kg dry | 1 | U | MADEP EPH rev 2.1 | 10/5/21 | 10/8/21 12:15 | CJM |
| Dibenz(a,h)anthracene | ND | 0.13 | 0.053 | mg/Kg dry | 1 | U | MADEP EPH rev 2.1 | 10/5/21 | 10/8/21 12:15 | CJM |
| Fluoranthene | 0.27 | 0.13 | 0.054 | mg/Kg dry | 1 | | MADEP EPH rev 2.1 | 10/5/21 | 10/8/21 12:15 | CJM |
| Fluorene | ND | 0.13 | 0.053 | mg/Kg dry | 1 | U | MADEP EPH rev 2.1 | 10/5/21 | 10/8/21 12:15 | CJM |
| Indeno(1,2,3-cd)pyrene | ND | 0.13 | 0.056 | mg/Kg dry | 1 | U | MADEP EPH rev 2.1 | 10/5/21 | 10/8/21 12:15 | CJM |
| 2-Methylnaphthalene | 0.36 | 0.13 | 0.051 | mg/Kg dry | 1 | | MADEP EPH rev 2.1 | 10/5/21 | 10/8/21 12:15 | CJM |
| Naphthalene | 0.33 | 0.13 | 0.033 | mg/Kg dry | 1 | | MADEP EPH rev 2.1 | 10/5/21 | 10/8/21 12:15 | CJM |
| Phenanthrene | 0.16 | 0.13 | 0.061 | mg/Kg dry | 1 | | MADEP EPH rev 2.1 | 10/5/21 | 10/8/21 12:15 | CJM |
| Pyrene | 0.22 | 0.13 | 0.054 | mg/Kg dry | 1 | | MADEP EPH rev 2.1 | 10/5/21 | 10/8/21 12:15 | CJM |
| Surrogates | % Recovery | | Recovery Limits | | Flag/Qual | | | | | |
| Chlorooctadecane (COD) | 40.3 | | 40-140 | | | | 10/8/21 12:15 | | | |
| Chlorooctadecane (COD) | 37.8 * | | 40-140 | | S-02 | | 10/8/21 14:49 | | | |
| o-Terphenyl (OTP) | 48.1 | | 40-140 | | | | 10/8/21 12:15 | | | |
| 2-Bromonaphthalene | 99.9 | | 40-140 | | | | 10/8/21 12:15 | | | |
| 2-Fluorobiphenyl | 101 | | 40-140 | | | | 10/8/21 12:15 | | | |

39 Spruce Street * East Longmeadow, MA 01028 * FAX 413/525-6405 * TEL. 413/525-2332

Project Location: 375 Banford Rd, Portsmouth, NH

Sample Description:

Work Order: 21J0069

Date Received: 10/1/2021

Field Sample #: SD-220

Sampled: 10/1/2021 13:40

Sample ID: 21J0069-06

Sample Matrix: Soil

Metals Analyses (Total)

| Analyte | Results | RL | DL | Units | Dilution | Flag/Qual | Method | Date Prepared | Date/Time Analyzed | Analyst |
|----------|---------|-------|-------|-----------|----------|-----------|--------------|---------------|--------------------|---------|
| Arsenic | 15 | 4.1 | 1.5 | mg/Kg dry | 1 | | SW-846 6010D | 10/4/21 | 10/7/21 15:25 | MJH |
| Barium | 400 | 2.0 | 0.78 | mg/Kg dry | 1 | | SW-846 6010D | 10/4/21 | 10/7/21 15:25 | MJH |
| Cadmium | 3.6 | 0.41 | 0.21 | mg/Kg dry | 1 | | SW-846 6010D | 10/4/21 | 10/7/21 15:25 | MJH |
| Chromium | 51 | 0.82 | 0.47 | mg/Kg dry | 1 | | SW-846 6010D | 10/4/21 | 10/7/21 15:25 | MJH |
| Lead | 1900 | 0.61 | 0.30 | mg/Kg dry | 1 | | SW-846 6010D | 10/4/21 | 10/7/21 15:25 | MJH |
| Mercury | 0.26 | 0.035 | 0.012 | mg/Kg dry | 1 | | SW-846 7471B | 10/4/21 | 10/6/21 8:51 | DRL |
| Selenium | ND | 4.1 | 1.5 | mg/Kg dry | 1 | U | SW-846 6010D | 10/4/21 | 10/7/21 15:25 | MJH |
| Silver | ND | 0.41 | 0.19 | mg/Kg dry | 1 | U | SW-846 6010D | 10/4/21 | 10/7/21 15:25 | MJH |

39 Spruce Street * East Longmeadow, MA 01028 * FAX 413/525-6405 * TEL. 413/525-2332

Project Location: 375 Banford Rd, Portsmouth, NH

Sample Description:

Work Order: 21J0069

Date Received: 10/1/2021

Field Sample #: SD-220

Sampled: 10/1/2021 13:40

Sample ID: 21J0069-06

Sample Matrix: Soil

Conventional Chemistry Parameters by EPA/APHA/SW-846 Methods (Total)

| Analyte | Results | RL | Units | Dilution | Flag/Qual | Method | Date Prepared | Date/Time Analyzed | Analyst |
|----------------------|---------|-----|-------|----------|-----------|--------------|---------------|--------------------|---------|
| % Solids | 77.9 | | % Wt | 1 | | SM 2540G | 10/7/21 | 10/8/21 12:31 | BMB |
| Total Organic Carbon | 42000 | 100 | mg/Kg | 1 | | SW 846 9060A | 10/7/21 | 10/7/21 18:28 | DJM |

39 Spruce Street * East Longmeadow, MA 01028 * FAX 413/525-6405 * TEL. 413/525-2332

Project Location: 375 Banford Rd, Portsmouth, NH

Sample Description:

Work Order: 21J0069

Date Received: 10/1/2021

Field Sample #: SD-220

Sampled: 10/1/2021 13:40

Sample ID: 21J0069-06

Sample Matrix: Soil

Conventional Chemistry Parameters by EPA/APHA/SW-846 Methods (Total)

| Analyte | Results | RL | Units | Dilution | Flag/Qual | Method | Date Prepared | Date/Time Analyzed | Analyst |
|--------------|--------------|----|-------|----------|-----------|-------------|---------------|--------------------|---------|
| See Attached | see attached | | % | 1 | | SM D 422-63 | | 10/13/21 0:00 | GEOTE |

39 Spruce Street * East Longmeadow, MA 01028 * FAX 413/525-6405 * TEL. 413/525-2332

Project Location: 375 Banford Rd, Portsmouth, NH

Sample Description:

Work Order: 21J0069

Date Received: 10/1/2021

Field Sample #: SD-221

Sampled: 10/1/2021 14:45

Sample ID: 21J0069-07

Sample Matrix: Soil

Sample Flags: RL-12

Semivolatile Organic Compounds by GC/MS

| Analyte | Results | RL | DL | Units | Dilution | Flag/Qual | Method | Date Prepared | Date/Time Analyzed | Analyst |
|------------------------------|---------|------------|-----------------|-----------|----------|-----------|--------------|---------------|--------------------|---------|
| Acenaphthene (SIM) | ND | 0.099 | 0.0048 | mg/Kg dry | 10 | U | SW-846 8270E | 10/6/21 | 10/7/21 18:31 | IMR |
| Acenaphthylene (SIM) | 0.012 | 0.099 | 0.0059 | mg/Kg dry | 10 | J | SW-846 8270E | 10/6/21 | 10/7/21 18:31 | IMR |
| Anthracene (SIM) | 0.014 | 0.079 | 0.0048 | mg/Kg dry | 10 | J | SW-846 8270E | 10/6/21 | 10/7/21 18:31 | IMR |
| Benzo(a)anthracene (SIM) | 0.066 | 0.020 | 0.011 | mg/Kg dry | 10 | | SW-846 8270E | 10/6/21 | 10/7/21 18:31 | IMR |
| Benzo(a)pyrene (SIM) | 0.049 | 0.020 | 0.0059 | mg/Kg dry | 10 | | SW-846 8270E | 10/6/21 | 10/7/21 18:31 | IMR |
| Benzo(b)fluoranthene (SIM) | 0.089 | 0.020 | 0.0095 | mg/Kg dry | 10 | | SW-846 8270E | 10/6/21 | 10/7/21 18:31 | IMR |
| Benzo(g,h,i)perylene (SIM) | 0.050 | 0.20 | 0.0071 | mg/Kg dry | 10 | J | SW-846 8270E | 10/6/21 | 10/7/21 18:31 | IMR |
| Benzo(k)fluoranthene (SIM) | 0.031 | 0.079 | 0.0048 | mg/Kg dry | 10 | J | SW-846 8270E | 10/6/21 | 10/7/21 18:31 | IMR |
| Chrysene (SIM) | 0.078 | 0.079 | 0.013 | mg/Kg dry | 10 | J | SW-846 8270E | 10/6/21 | 10/7/21 18:31 | IMR |
| Dibenz(a,h)anthracene (SIM) | 0.011 | 0.020 | 0.0071 | mg/Kg dry | 10 | J | SW-846 8270E | 10/6/21 | 10/7/21 18:31 | IMR |
| Fluoranthene (SIM) | 0.13 | 0.20 | 0.020 | mg/Kg dry | 10 | J | SW-846 8270E | 10/6/21 | 10/7/21 18:31 | IMR |
| Fluorene (SIM) | ND | 0.40 | 0.0045 | mg/Kg dry | 10 | U | SW-846 8270E | 10/6/21 | 10/7/21 18:31 | IMR |
| Indeno(1,2,3-cd)pyrene (SIM) | 0.045 | 0.079 | 0.0075 | mg/Kg dry | 10 | J | SW-846 8270E | 10/6/21 | 10/7/21 18:31 | IMR |
| 2-Methylnaphthalene (SIM) | ND | 0.40 | 0.044 | mg/Kg dry | 10 | U | SW-846 8270E | 10/6/21 | 10/7/21 18:31 | IMR |
| Naphthalene (SIM) | ND | 0.40 | 0.14 | mg/Kg dry | 10 | U | SW-846 8270E | 10/6/21 | 10/7/21 18:31 | IMR |
| Phenanthrene (SIM) | 0.043 | 0.099 | 0.018 | mg/Kg dry | 10 | J | SW-846 8270E | 10/6/21 | 10/7/21 18:31 | IMR |
| Pyrene (SIM) | 0.12 | 0.40 | 0.015 | mg/Kg dry | 10 | J | SW-846 8270E | 10/6/21 | 10/7/21 18:31 | IMR |
| Surrogates | | % Recovery | Recovery Limits | | | Flag/Qual | | | | |
| Nitrobenzene-d5 | | 58.9 | 30-130 | | | | | | 10/7/21 18:31 | |
| 2-Fluorobiphenyl | | 57.4 | 30-130 | | | | | | 10/7/21 18:31 | |
| p-Terphenyl-d14 | | 62.8 | 30-130 | | | | | | 10/7/21 18:31 | |

39 Spruce Street * East Longmeadow, MA 01028 * FAX 413/525-6405 * TEL. 413/525-2332

Project Location: 375 Banford Rd, Portsmouth, NH

Sample Description:

Work Order: 21J0069

Date Received: 10/1/2021

Field Sample #: SD-221

Sampled: 10/1/2021 14:45

Sample ID: 21J0069-07

Sample Matrix: Soil

Petroleum Hydrocarbons Analyses - EPH

| Analyte | Results | RL | DL | Units | Dilution | Flag/Qual | Method | Date Prepared | Date/Time Analyzed | Analyst |
|------------------------------|---------|------------|-----------------|-----------|----------|-----------|-------------------|---------------|--------------------|---------|
| C9-C18 Aliphatics | ND | 12 | 12 | mg/Kg dry | 1 | U | MADEP EPH rev 2.1 | 10/5/21 | 10/8/21 12:34 | CJM |
| C19-C36 Aliphatics | 31 | 12 | 12 | mg/Kg dry | 1 | | MADEP EPH rev 2.1 | 10/5/21 | 10/8/21 12:34 | CJM |
| Unadjusted C11-C22 Aromatics | 37 | 12 | 12 | mg/Kg dry | 1 | | MADEP EPH rev 2.1 | 10/5/21 | 10/8/21 12:34 | CJM |
| C11-C22 Aromatics | 37 | 12 | 12 | mg/Kg dry | 1 | | MADEP EPH rev 2.1 | 10/5/21 | 10/8/21 12:34 | CJM |
| Acenaphthene | ND | 0.12 | 0.051 | mg/Kg dry | 1 | U | MADEP EPH rev 2.1 | 10/5/21 | 10/8/21 12:34 | CJM |
| Acenaphthylene | ND | 0.12 | 0.042 | mg/Kg dry | 1 | U | MADEP EPH rev 2.1 | 10/5/21 | 10/8/21 12:34 | CJM |
| Anthracene | ND | 0.12 | 0.049 | mg/Kg dry | 1 | U | MADEP EPH rev 2.1 | 10/5/21 | 10/8/21 12:34 | CJM |
| Benzo(a)anthracene | ND | 0.12 | 0.043 | mg/Kg dry | 1 | U | MADEP EPH rev 2.1 | 10/5/21 | 10/8/21 12:34 | CJM |
| Benzo(a)pyrene | ND | 0.12 | 0.040 | mg/Kg dry | 1 | U | MADEP EPH rev 2.1 | 10/5/21 | 10/8/21 12:34 | CJM |
| Benzo(b)fluoranthene | ND | 0.12 | 0.048 | mg/Kg dry | 1 | U | MADEP EPH rev 2.1 | 10/5/21 | 10/8/21 12:34 | CJM |
| Benzo(g,h,i)perylene | ND | 0.12 | 0.049 | mg/Kg dry | 1 | U | MADEP EPH rev 2.1 | 10/5/21 | 10/8/21 12:34 | CJM |
| Benzo(k)fluoranthene | ND | 0.12 | 0.063 | mg/Kg dry | 1 | U | MADEP EPH rev 2.1 | 10/5/21 | 10/8/21 12:34 | CJM |
| Chrysene | ND | 0.12 | 0.050 | mg/Kg dry | 1 | U | MADEP EPH rev 2.1 | 10/5/21 | 10/8/21 12:34 | CJM |
| Dibenz(a,h)anthracene | ND | 0.12 | 0.049 | mg/Kg dry | 1 | U | MADEP EPH rev 2.1 | 10/5/21 | 10/8/21 12:34 | CJM |
| Fluoranthene | ND | 0.12 | 0.050 | mg/Kg dry | 1 | U | MADEP EPH rev 2.1 | 10/5/21 | 10/8/21 12:34 | CJM |
| Fluorene | ND | 0.12 | 0.049 | mg/Kg dry | 1 | U | MADEP EPH rev 2.1 | 10/5/21 | 10/8/21 12:34 | CJM |
| Indeno(1,2,3-cd)pyrene | ND | 0.12 | 0.052 | mg/Kg dry | 1 | U | MADEP EPH rev 2.1 | 10/5/21 | 10/8/21 12:34 | CJM |
| 2-Methylnaphthalene | ND | 0.12 | 0.047 | mg/Kg dry | 1 | U | MADEP EPH rev 2.1 | 10/5/21 | 10/8/21 12:34 | CJM |
| Naphthalene | ND | 0.12 | 0.030 | mg/Kg dry | 1 | U | MADEP EPH rev 2.1 | 10/5/21 | 10/8/21 12:34 | CJM |
| Phenanthrene | ND | 0.12 | 0.057 | mg/Kg dry | 1 | U | MADEP EPH rev 2.1 | 10/5/21 | 10/8/21 12:34 | CJM |
| Pyrene | ND | 0.12 | 0.050 | mg/Kg dry | 1 | U | MADEP EPH rev 2.1 | 10/5/21 | 10/8/21 12:34 | CJM |
| Surrogates | | % Recovery | Recovery Limits | | | Flag/Qual | | | | |
| Chlorooctadecane (COD) | | 52.8 | 40-140 | | | | | | 10/8/21 12:34 | |
| o-Terphenyl (OTP) | | 63.9 | 40-140 | | | | | | 10/8/21 12:34 | |
| 2-Bromonaphthalene | | 110 | 40-140 | | | | | | 10/8/21 12:34 | |
| 2-Fluorobiphenyl | | 109 | 40-140 | | | | | | 10/8/21 12:34 | |

39 Spruce Street * East Longmeadow, MA 01028 * FAX 413/525-6405 * TEL. 413/525-2332

Project Location: 375 Banford Rd, Portsmouth, NH

Sample Description:

Work Order: 21J0069

Date Received: 10/1/2021

Field Sample #: SD-221

Sampled: 10/1/2021 14:45

Sample ID: 21J0069-07

Sample Matrix: Soil

Metals Analyses (Total)

| Analyte | Results | RL | DL | Units | Dilution | Flag/Qual | Method | Date Prepared | Date/Time Analyzed | Analyst |
|----------|---------|-------|-------|-----------|----------|-----------|--------------|---------------|--------------------|---------|
| Arsenic | 12 | 3.9 | 1.4 | mg/Kg dry | 1 | | SW-846 6010D | 10/4/21 | 10/7/21 15:35 | MJH |
| Barium | 120 | 1.9 | 0.74 | mg/Kg dry | 1 | | SW-846 6010D | 10/4/21 | 10/7/21 15:35 | MJH |
| Cadmium | 3.7 | 0.39 | 0.20 | mg/Kg dry | 1 | | SW-846 6010D | 10/4/21 | 10/7/21 15:35 | MJH |
| Chromium | 55 | 0.78 | 0.44 | mg/Kg dry | 1 | | SW-846 6010D | 10/4/21 | 10/7/21 15:35 | MJH |
| Lead | 360 | 0.58 | 0.28 | mg/Kg dry | 1 | | SW-846 6010D | 10/4/21 | 10/7/21 15:35 | MJH |
| Mercury | 0.051 | 0.030 | 0.010 | mg/Kg dry | 1 | | SW-846 7471B | 10/4/21 | 10/6/21 8:53 | DRL |
| Selenium | ND | 3.9 | 1.4 | mg/Kg dry | 1 | U | SW-846 6010D | 10/4/21 | 10/7/21 15:35 | MJH |
| Silver | ND | 0.39 | 0.18 | mg/Kg dry | 1 | U | SW-846 6010D | 10/4/21 | 10/7/21 15:35 | MJH |

39 Spruce Street * East Longmeadow, MA 01028 * FAX 413/525-6405 * TEL. 413/525-2332

Project Location: 375 Banford Rd, Portsmouth, NH

Sample Description:

Work Order: 21J0069

Date Received: 10/1/2021

Field Sample #: SD-221

Sampled: 10/1/2021 14:45

Sample ID: 21J0069-07

Sample Matrix: Soil

Conventional Chemistry Parameters by EPA/PHA/SW-846 Methods (Total)

| Analyte | Results | RL | Units | Dilution | Flag/Qual | Method | Date Prepared | Date/Time Analyzed | Analyst |
|----------------------|---------|-----|-------|----------|-----------|--------------|---------------|--------------------|---------|
| % Solids | 84.2 | | % Wt | 1 | | SM 2540G | 10/7/21 | 10/8/21 12:32 | BMB |
| Total Organic Carbon | 26000 | 100 | mg/Kg | 1 | MS-07 | SW 846 9060A | 10/7/21 | 10/7/21 18:52 | DJM |

39 Spruce Street * East Longmeadow, MA 01028 * FAX 413/525-6405 * TEL. 413/525-2332

Project Location: 375 Banford Rd, Portsmouth, NH

Sample Description:

Work Order: 21J0069

Date Received: 10/1/2021

Field Sample #: SD-221

Sampled: 10/1/2021 14:45

Sample ID: 21J0069-07

Sample Matrix: Soil

Conventional Chemistry Parameters by EPA/PHA/SW-846 Methods (Total)

| Analyte | Results | RL | Units | Dilution | Flag/Qual | Method | Date Prepared | Date/Time Analyzed | Analyst |
|--------------|--------------|----|-------|----------|-----------|-------------|---------------|--------------------|---------|
| See Attached | see attached | | % | 1 | | SM D 422-63 | | 10/13/21 0:00 | GEOTE |

39 Spruce Street * East Longmeadow, MA 01028 * FAX 413/525-6405 * TEL. 413/525-2332

Sample Extraction Data
Prep Method: SW-846 3546 Analytical Method: MADEP EPH rev 2.1

| Lab Number [Field ID] | Batch | Initial [g] | Final [mL] | Date |
|------------------------|---------|-------------|------------|----------|
| 21J0069-04 [SD-218] | B291735 | 20.0 | 2.00 | 10/05/21 |
| 21J0069-05 [SD-219] | B291735 | 20.0 | 2.00 | 10/05/21 |
| 21J0069-05RE1 [SD-219] | B291735 | 20.0 | 2.00 | 10/05/21 |
| 21J0069-06 [SD-220] | B291735 | 20.0 | 2.00 | 10/05/21 |
| 21J0069-06RE1 [SD-220] | B291735 | 20.0 | 2.00 | 10/05/21 |
| 21J0069-07 [SD-221] | B291735 | 20.0 | 2.00 | 10/05/21 |

Prep Method: % Solids Analytical Method: SM 2540G

| Lab Number [Field ID] | Batch | Date |
|-----------------------|---------|----------|
| 21J0069-04 [SD-218] | B291961 | 10/07/21 |
| 21J0069-05 [SD-219] | B291961 | 10/07/21 |
| 21J0069-06 [SD-220] | B291961 | 10/07/21 |
| 21J0069-07 [SD-221] | B291961 | 10/07/21 |

SW 846 9060A

| Lab Number [Field ID] | Batch | Initial [g] | Final [mL] | Date |
|-----------------------|---------|-------------|------------|----------|
| 21J0069-04 [SD-218] | B291903 | 1.00 | 1.00 | 10/07/21 |
| 21J0069-05 [SD-219] | B291903 | 1.00 | 1.00 | 10/07/21 |
| 21J0069-06 [SD-220] | B291903 | 1.00 | 1.00 | 10/07/21 |
| 21J0069-07 [SD-221] | B291903 | 1.00 | 1.00 | 10/07/21 |

Prep Method: SW-846 3050B Analytical Method: SW-846 6010D

| Lab Number [Field ID] | Batch | Initial [g] | Final [mL] | Date |
|-----------------------|---------|-------------|------------|----------|
| 21J0069-04 [SD-218] | B291685 | 1.54 | 50.0 | 10/04/21 |
| 21J0069-05 [SD-219] | B291685 | 1.52 | 50.0 | 10/04/21 |
| 21J0069-06 [SD-220] | B291685 | 1.57 | 50.0 | 10/04/21 |
| 21J0069-07 [SD-221] | B291685 | 1.53 | 50.0 | 10/04/21 |

Prep Method: SW-846 3005A Analytical Method: SW-846 6020B

| Lab Number [Field ID] | Batch | Initial [mL] | Final [mL] | Date |
|-----------------------|---------|--------------|------------|----------|
| 21J0069-01 [MW-101] | B291586 | 50.0 | 50.0 | 10/02/21 |
| 21J0069-02 [MW-102] | B291586 | 50.0 | 50.0 | 10/02/21 |
| 21J0069-03 [MW-104] | B291586 | 50.0 | 50.0 | 10/02/21 |

Prep Method: SW-846 3005A Dissolved Analytical Method: SW-846 6020B

| Lab Number [Field ID] | Batch | Initial [mL] | Final [mL] | Date |
|-----------------------|---------|--------------|------------|----------|
| 21J0069-01 [MW-101] | B291773 | 50.0 | 50.0 | 10/05/21 |
| 21J0069-02 [MW-102] | B291773 | 50.0 | 50.0 | 10/05/21 |
| 21J0069-03 [MW-104] | B291773 | 50.0 | 50.0 | 10/05/21 |

39 Spruce Street * East Longmeadow, MA 01028 * FAX 413/525-6405 * TEL. 413/525-2332

Sample Extraction Data
Prep Method: SW-846 7470A Dissolved Analytical Method: SW-846 7470A

| Lab Number [Field ID] | Batch | Initial [mL] | Final [mL] | Date |
|-----------------------|---------|--------------|------------|----------|
| 21J0069-01 [MW-101] | B291634 | 6.00 | 6.00 | 10/04/21 |
| 21J0069-02 [MW-102] | B291634 | 6.00 | 6.00 | 10/04/21 |
| 21J0069-03 [MW-104] | B291634 | 6.00 | 6.00 | 10/04/21 |

Prep Method: SW-846 7470A Prep Analytical Method: SW-846 7470A

| Lab Number [Field ID] | Batch | Initial [mL] | Final [mL] | Date |
|-----------------------|---------|--------------|------------|----------|
| 21J0069-01 [MW-101] | B291635 | 6.00 | 6.00 | 10/04/21 |
| 21J0069-02 [MW-102] | B291635 | 6.00 | 6.00 | 10/04/21 |
| 21J0069-03 [MW-104] | B291635 | 6.00 | 6.00 | 10/04/21 |

Prep Method: SW-846 7471 Analytical Method: SW-846 7471B

| Lab Number [Field ID] | Batch | Initial [g] | Final [mL] | Date |
|-----------------------|---------|-------------|------------|----------|
| 21J0069-04 [SD-218] | B291689 | 0.554 | 50.0 | 10/04/21 |
| 21J0069-05 [SD-219] | B291689 | 0.562 | 50.0 | 10/04/21 |
| 21J0069-06 [SD-220] | B291689 | 0.552 | 50.0 | 10/04/21 |
| 21J0069-07 [SD-221] | B291689 | 0.597 | 50.0 | 10/04/21 |

Prep Method: SW-846 3546 Analytical Method: SW-846 8270E

| Lab Number [Field ID] | Batch | Initial [g] | Final [mL] | Date |
|-----------------------|---------|-------------|------------|----------|
| 21J0069-04 [SD-218] | B291980 | 30.0 | 1.00 | 10/06/21 |
| 21J0069-05 [SD-219] | B291980 | 30.0 | 1.00 | 10/06/21 |
| 21J0069-06 [SD-220] | B291980 | 30.0 | 1.00 | 10/06/21 |
| 21J0069-07 [SD-221] | B291980 | 30.0 | 1.00 | 10/06/21 |

39 Spruce Street * East Longmeadow, MA 01028 * FAX 413/525-6405 * TEL. 413/525-2332

QUALITY CONTROL
Semivolatile Organic Compounds by GC/MS - Quality Control

| Analyte | Result | Reporting Limit | Units | Spike Level | Source Result | %REC | %REC Limits | RPD | RPD Limit | Notes |
|---------------------------------------|--------|-----------------|-----------|-------------|---------------|------|-------------|-----|-----------|-------|
| Batch B291980 - SW-846 3546 | | | | | | | | | | |
| Blank (B291980-BLK1) | | | | | | | | | | |
| Prepared: 10/06/21 Analyzed: 10/07/21 | | | | | | | | | | |
| Acenaphthene (SIM) | ND | 0.0083 | mg/Kg wet | | | | | | | U |
| Acenaphthylene (SIM) | ND | 0.0083 | mg/Kg wet | | | | | | | U |
| Anthracene (SIM) | ND | 0.0067 | mg/Kg wet | | | | | | | U |
| Benzo(a)anthracene (SIM) | ND | 0.0017 | mg/Kg wet | | | | | | | U |
| Benzo(a)pyrene (SIM) | ND | 0.0017 | mg/Kg wet | | | | | | | U |
| Benzo(b)fluoranthene (SIM) | ND | 0.0017 | mg/Kg wet | | | | | | | U |
| Benzo(g,h,i)perylene (SIM) | ND | 0.017 | mg/Kg wet | | | | | | | U |
| Benzo(k)fluoranthene (SIM) | ND | 0.0067 | mg/Kg wet | | | | | | | U |
| Chrysene (SIM) | ND | 0.0067 | mg/Kg wet | | | | | | | U |
| Dibenz(a,h)anthracene (SIM) | ND | 0.0017 | mg/Kg wet | | | | | | | U |
| Fluoranthene (SIM) | ND | 0.017 | mg/Kg wet | | | | | | | U |
| Fluorene (SIM) | ND | 0.033 | mg/Kg wet | | | | | | | U |
| Indeno(1,2,3-cd)pyrene (SIM) | ND | 0.0067 | mg/Kg wet | | | | | | | U |
| 2-Methylnaphthalene (SIM) | ND | 0.033 | mg/Kg wet | | | | | | | U |
| Naphthalene (SIM) | ND | 0.033 | mg/Kg wet | | | | | | | U |
| Phenanthrene (SIM) | ND | 0.0083 | mg/Kg wet | | | | | | | U |
| Pyrene (SIM) | ND | 0.033 | mg/Kg wet | | | | | | | U |
| Surrogate: Nitrobenzene-d5 | 2.08 | | mg/Kg wet | 3.33 | | 62.3 | 30-130 | | | |
| Surrogate: 2-Fluorobiphenyl | 1.81 | | mg/Kg wet | 3.33 | | 54.2 | 30-130 | | | |
| Surrogate: p-Terphenyl-d14 | 3.06 | | mg/Kg wet | 3.33 | | 91.9 | 30-130 | | | |
| LCS (B291980-BS1) | | | | | | | | | | |
| Prepared: 10/06/21 Analyzed: 10/07/21 | | | | | | | | | | |
| Acenaphthene (SIM) | 0.969 | 0.17 | mg/Kg wet | 1.67 | | 58.2 | 40-140 | | | |
| Acenaphthylene (SIM) | 1.06 | 0.17 | mg/Kg wet | 1.67 | | 63.7 | 40-140 | | | |
| Anthracene (SIM) | 1.32 | 0.13 | mg/Kg wet | 1.67 | | 79.0 | 40-140 | | | |
| Benzo(a)anthracene (SIM) | 1.41 | 0.033 | mg/Kg wet | 1.67 | | 84.4 | 40-140 | | | |
| Benzo(a)pyrene (SIM) | 1.34 | 0.033 | mg/Kg wet | 1.67 | | 80.3 | 40-140 | | | |
| Benzo(b)fluoranthene (SIM) | 1.39 | 0.033 | mg/Kg wet | 1.67 | | 83.6 | 40-140 | | | |
| Benzo(g,h,i)perylene (SIM) | 1.25 | 0.33 | mg/Kg wet | 1.67 | | 75.0 | 40-140 | | | |
| Benzo(k)fluoranthene (SIM) | 1.43 | 0.13 | mg/Kg wet | 1.67 | | 85.5 | 40-140 | | | |
| Chrysene (SIM) | 1.43 | 0.13 | mg/Kg wet | 1.67 | | 85.6 | 40-140 | | | |
| Dibenz(a,h)anthracene (SIM) | 1.29 | 0.033 | mg/Kg wet | 1.67 | | 77.2 | 40-140 | | | |
| Fluoranthene (SIM) | 1.24 | 0.33 | mg/Kg wet | 1.67 | | 74.5 | 40-140 | | | |
| Fluorene (SIM) | 1.09 | 0.67 | mg/Kg wet | 1.67 | | 65.5 | 40-140 | | | |
| Indeno(1,2,3-cd)pyrene (SIM) | 1.34 | 0.13 | mg/Kg wet | 1.67 | | 80.6 | 40-140 | | | |
| 2-Methylnaphthalene (SIM) | 1.18 | 0.67 | mg/Kg wet | 1.67 | | 71.0 | 40-140 | | | |
| Naphthalene (SIM) | 1.02 | 0.67 | mg/Kg wet | 1.67 | | 61.2 | 40-140 | | | |
| Phenanthrene (SIM) | 1.25 | 0.17 | mg/Kg wet | 1.67 | | 75.0 | 40-140 | | | |
| Pyrene (SIM) | 1.30 | 0.67 | mg/Kg wet | 1.67 | | 78.0 | 40-140 | | | |
| Surrogate: Nitrobenzene-d5 | 2.13 | | mg/Kg wet | 3.33 | | 63.9 | 30-130 | | | |
| Surrogate: 2-Fluorobiphenyl | 2.08 | | mg/Kg wet | 3.33 | | 62.4 | 30-130 | | | |
| Surrogate: p-Terphenyl-d14 | 2.47 | | mg/Kg wet | 3.33 | | 74.1 | 30-130 | | | |

39 Spruce Street * East Longmeadow, MA 01028 * FAX 413/525-6405 * TEL. 413/525-2332

QUALITY CONTROL
Semivolatile Organic Compounds by GC/MS - Quality Control

| Analyte | Result | Reporting Limit | Units | Spike Level | Source Result | %REC Limits | RPD | RPD Limit | Notes |
|------------------------------------|--------|--------------------|-----------|----------------|---------------------------------------|----------------|------|--------------|-------|
| Batch B291980 - SW-846 3546 | | | | | | | | | |
| LCS Dup (B291980-BSD1) | | | | | | | | | |
| | | | | | Prepared: 10/06/21 Analyzed: 10/07/21 | | | | |
| Acenaphthene (SIM) | 0.998 | 0.17 | mg/Kg wet | 1.67 | | 59.9 40-140 | 2.91 | 20 | |
| Acenaphthylene (SIM) | 1.09 | 0.17 | mg/Kg wet | 1.67 | | 65.6 40-140 | 2.91 | 20 | |
| Anthracene (SIM) | 1.35 | 0.13 | mg/Kg wet | 1.67 | | 81.3 40-140 | 2.90 | 20 | |
| Benzo(a)anthracene (SIM) | 1.44 | 0.033 | mg/Kg wet | 1.67 | | 86.3 40-140 | 2.30 | 20 | |
| Benzo(a)pyrene (SIM) | 1.38 | 0.033 | mg/Kg wet | 1.67 | | 82.7 40-140 | 2.90 | 20 | |
| Benzo(b)fluoranthene (SIM) | 1.43 | 0.033 | mg/Kg wet | 1.67 | | 85.6 40-140 | 2.36 | 20 | |
| Benzo(g,h,i)perylene (SIM) | 1.32 | 0.33 | mg/Kg wet | 1.67 | | 79.2 40-140 | 5.40 | 20 | |
| Benzo(k)fluoranthene (SIM) | 1.46 | 0.13 | mg/Kg wet | 1.67 | | 87.7 40-140 | 2.49 | 20 | |
| Chrysene (SIM) | 1.45 | 0.13 | mg/Kg wet | 1.67 | | 87.0 40-140 | 1.62 | 20 | |
| Dibenz(a,h)anthracene (SIM) | 1.35 | 0.033 | mg/Kg wet | 1.67 | | 81.2 40-140 | 5.05 | 20 | |
| Fluoranthene (SIM) | 1.26 | 0.33 | mg/Kg wet | 1.67 | | 75.7 40-140 | 1.60 | 20 | |
| Fluorene (SIM) | 1.12 | 0.67 | mg/Kg wet | 1.67 | | 67.4 40-140 | 2.83 | 20 | |
| Indeno(1,2,3-cd)pyrene (SIM) | 1.41 | 0.13 | mg/Kg wet | 1.67 | | 84.5 40-140 | 4.70 | 20 | |
| 2-Methylnaphthalene (SIM) | 1.23 | 0.67 | mg/Kg wet | 1.67 | | 73.5 40-140 | 3.49 | 20 | |
| Naphthalene (SIM) | 1.03 | 0.67 | mg/Kg wet | 1.67 | | 62.0 40-140 | 1.30 | 20 | |
| Phenanthrene (SIM) | 1.28 | 0.17 | mg/Kg wet | 1.67 | | 76.8 40-140 | 2.37 | 20 | |
| Pyrene (SIM) | 1.34 | 0.67 | mg/Kg wet | 1.67 | | 80.4 40-140 | 3.08 | 20 | |
| Surrogate: Nitrobenzene-d5 | 2.21 | | mg/Kg wet | 3.33 | | 66.2 30-130 | | | |
| Surrogate: 2-Fluorobiphenyl | 2.03 | | mg/Kg wet | 3.33 | | 60.8 30-130 | | | |
| Surrogate: p-Terphenyl-d14 | 2.68 | | mg/Kg wet | 3.33 | | 80.4 30-130 | | | |

39 Spruce Street * East Longmeadow, MA 01028 * FAX 413/525-6405 * TEL. 413/525-2332

QUALITY CONTROL
Petroleum Hydrocarbons Analyses - EPH - Quality Control

| Analyte | Result | Reporting Limit | Units | Spike Level | Source Result | %REC | %REC Limits | RPD | RPD Limit | Notes |
|--|--------|-----------------|-----------|-------------|---------------|------|-------------|-----|-----------|-------|
| Batch B291735 - SW-846 3546 | | | | | | | | | | |
| Blank (B291735-BLK1) | | | | | | | | | | |
| Prepared: 10/05/21 Analyzed: 10/07/21 | | | | | | | | | | |
| C9-C18 Aliphatics | ND | 10 | mg/Kg wet | | | | | | | U |
| C19-C36 Aliphatics | ND | 10 | mg/Kg wet | | | | | | | U |
| Unadjusted C11-C22 Aromatics | ND | 10 | mg/Kg wet | | | | | | | U |
| C11-C22 Aromatics | ND | 10 | mg/Kg wet | | | | | | | U |
| Acenaphthene | ND | 0.10 | mg/Kg wet | | | | | | | U |
| Acenaphthylene | ND | 0.10 | mg/Kg wet | | | | | | | U |
| Anthracene | ND | 0.10 | mg/Kg wet | | | | | | | U |
| Benzo(a)anthracene | ND | 0.10 | mg/Kg wet | | | | | | | U |
| Benzo(a)pyrene | ND | 0.10 | mg/Kg wet | | | | | | | U |
| Benzo(b)fluoranthene | ND | 0.10 | mg/Kg wet | | | | | | | U |
| Benzo(g,h,i)perylene | ND | 0.10 | mg/Kg wet | | | | | | | U |
| Benzo(k)fluoranthene | ND | 0.10 | mg/Kg wet | | | | | | | U |
| Chrysene | ND | 0.10 | mg/Kg wet | | | | | | | U |
| Dibenz(a,h)anthracene | ND | 0.10 | mg/Kg wet | | | | | | | U |
| Fluoranthene | ND | 0.10 | mg/Kg wet | | | | | | | U |
| Fluorene | ND | 0.10 | mg/Kg wet | | | | | | | U |
| Indeno(1,2,3-cd)pyrene | ND | 0.10 | mg/Kg wet | | | | | | | U |
| 2-Methylnaphthalene | ND | 0.10 | mg/Kg wet | | | | | | | U |
| Naphthalene | ND | 0.10 | mg/Kg wet | | | | | | | U |
| Phenanthrene | ND | 0.10 | mg/Kg wet | | | | | | | U |
| Pyrene | ND | 0.10 | mg/Kg wet | | | | | | | U |
| Naphthalene-aliphatic fraction | ND | 0.10 | mg/Kg wet | | | | | | | U |
| 2-Methylnaphthalene-aliphatic fraction | ND | 0.10 | mg/Kg wet | | | | | | | U |
| Surrogate: Chlorooctadecane (COD) | 3.33 | | mg/Kg wet | 5.00 | | 66.5 | 40-140 | | | |
| Surrogate: o-Terphenyl (OTP) | 3.85 | | mg/Kg wet | 5.00 | | 77.1 | 40-140 | | | |
| Surrogate: 2-Bromonaphthalene | 4.62 | | mg/Kg wet | 5.00 | | 92.4 | 40-140 | | | |
| Surrogate: 2-Fluorobiphenyl | 4.67 | | mg/Kg wet | 5.00 | | 93.4 | 40-140 | | | |
| LCS (B291735-BS1) | | | | | | | | | | |
| Prepared: 10/05/21 Analyzed: 10/07/21 | | | | | | | | | | |
| C9-C18 Aliphatics | 22.6 | 10 | mg/Kg wet | 30.0 | | 75.3 | 40-140 | | | |
| C19-C36 Aliphatics | 36.5 | 10 | mg/Kg wet | 40.0 | | 91.2 | 40-140 | | | |
| Unadjusted C11-C22 Aromatics | 75.4 | 10 | mg/Kg wet | 85.0 | | 88.7 | 40-140 | | | |
| Acenaphthene | 3.37 | 0.10 | mg/Kg wet | 5.00 | | 67.4 | 40-140 | | | |
| Acenaphthylene | 3.18 | 0.10 | mg/Kg wet | 5.00 | | 63.7 | 40-140 | | | |
| Anthracene | 3.86 | 0.10 | mg/Kg wet | 5.00 | | 77.3 | 40-140 | | | |
| Benzo(a)anthracene | 4.39 | 0.10 | mg/Kg wet | 5.00 | | 87.8 | 40-140 | | | |
| Benzo(a)pyrene | 4.34 | 0.10 | mg/Kg wet | 5.00 | | 86.8 | 40-140 | | | |
| Benzo(b)fluoranthene | 4.71 | 0.10 | mg/Kg wet | 5.00 | | 94.2 | 40-140 | | | |
| Benzo(g,h,i)perylene | 3.95 | 0.10 | mg/Kg wet | 5.00 | | 78.9 | 40-140 | | | |
| Benzo(k)fluoranthene | 3.54 | 0.10 | mg/Kg wet | 5.00 | | 70.8 | 40-140 | | | |
| Chrysene | 4.11 | 0.10 | mg/Kg wet | 5.00 | | 82.2 | 40-140 | | | |
| Dibenz(a,h)anthracene | 4.22 | 0.10 | mg/Kg wet | 5.00 | | 84.4 | 40-140 | | | |
| Fluoranthene | 3.92 | 0.10 | mg/Kg wet | 5.00 | | 78.4 | 40-140 | | | |
| Fluorene | 3.49 | 0.10 | mg/Kg wet | 5.00 | | 69.8 | 40-140 | | | |
| Indeno(1,2,3-cd)pyrene | 3.96 | 0.10 | mg/Kg wet | 5.00 | | 79.3 | 40-140 | | | |
| 2-Methylnaphthalene | 3.13 | 0.10 | mg/Kg wet | 5.00 | | 62.7 | 40-140 | | | |
| Naphthalene | 2.97 | 0.10 | mg/Kg wet | 5.00 | | 59.4 | 40-140 | | | |
| Phenanthrene | 3.86 | 0.10 | mg/Kg wet | 5.00 | | 77.2 | 40-140 | | | |
| Pyrene | 4.07 | 0.10 | mg/Kg wet | 5.00 | | 81.3 | 40-140 | | | |
| Naphthalene-aliphatic fraction | ND | 0.10 | mg/Kg wet | 5.00 | | | 0-5 | | | U |
| 2-Methylnaphthalene-aliphatic fraction | ND | 0.10 | mg/Kg wet | 5.00 | | | 0-5 | | | U |
| Surrogate: Chlorooctadecane (COD) | 3.58 | | mg/Kg wet | 5.00 | | 71.6 | 40-140 | | | |

39 Spruce Street * East Longmeadow, MA 01028 * FAX 413/525-6405 * TEL. 413/525-2332

QUALITY CONTROL
Petroleum Hydrocarbons Analyses - EPH - Quality Control

| Analyte | Result | Reporting Limit | Units | Spike Level | Source Result | %REC | %REC Limits | RPD | RPD Limit | Notes |
|--|--------|-----------------|-----------|-------------|---------------------------------------|------|-------------|-------|-----------|-------|
| Batch B291735 - SW-846 3546 | | | | | | | | | | |
| LCS (B291735-BS1) | | | | | Prepared: 10/05/21 Analyzed: 10/07/21 | | | | | |
| Surrogate: o-Terphenyl (OTP) | 3.42 | | mg/Kg wet | 5.00 | | 68.4 | 40-140 | | | |
| Surrogate: 2-Bromonaphthalene | 4.23 | | mg/Kg wet | 5.00 | | 84.7 | 40-140 | | | |
| Surrogate: 2-Fluorobiphenyl | 4.24 | | mg/Kg wet | 5.00 | | 84.9 | 40-140 | | | |
| LCS Dup (B291735-BSD1) | | | | | Prepared: 10/05/21 Analyzed: 10/07/21 | | | | | |
| C9-C18 Aliphatics | 22.5 | 10 | mg/Kg wet | 30.0 | | 74.9 | 40-140 | 0.529 | 25 | |
| C19-C36 Aliphatics | 34.9 | 10 | mg/Kg wet | 40.0 | | 87.2 | 40-140 | 4.47 | 25 | |
| Unadjusted C11-C22 Aromatics | 81.2 | 10 | mg/Kg wet | 85.0 | | 95.5 | 40-140 | 7.42 | 25 | |
| Acenaphthene | 3.78 | 0.10 | mg/Kg wet | 5.00 | | 75.6 | 40-140 | 11.4 | 25 | |
| Acenaphthylene | 3.59 | 0.10 | mg/Kg wet | 5.00 | | 71.8 | 40-140 | 12.0 | 25 | |
| Anthracene | 4.26 | 0.10 | mg/Kg wet | 5.00 | | 85.2 | 40-140 | 9.76 | 25 | |
| Benzo(a)anthracene | 4.67 | 0.10 | mg/Kg wet | 5.00 | | 93.4 | 40-140 | 6.19 | 25 | |
| Benzo(a)pyrene | 4.60 | 0.10 | mg/Kg wet | 5.00 | | 92.1 | 40-140 | 5.92 | 25 | |
| Benzo(b)fluoranthene | 4.99 | 0.10 | mg/Kg wet | 5.00 | | 99.8 | 40-140 | 5.70 | 25 | |
| Benzo(g,h,i)perylene | 4.19 | 0.10 | mg/Kg wet | 5.00 | | 83.8 | 40-140 | 6.02 | 25 | |
| Benzo(k)fluoranthene | 3.76 | 0.10 | mg/Kg wet | 5.00 | | 75.1 | 40-140 | 5.88 | 25 | |
| Chrysene | 4.38 | 0.10 | mg/Kg wet | 5.00 | | 87.6 | 40-140 | 6.26 | 25 | |
| Dibenz(a,h)anthracene | 4.48 | 0.10 | mg/Kg wet | 5.00 | | 89.6 | 40-140 | 5.96 | 25 | |
| Fluoranthene | 4.25 | 0.10 | mg/Kg wet | 5.00 | | 85.1 | 40-140 | 8.12 | 25 | |
| Fluorene | 3.87 | 0.10 | mg/Kg wet | 5.00 | | 77.4 | 40-140 | 10.3 | 25 | |
| Indeno(1,2,3-cd)pyrene | 4.20 | 0.10 | mg/Kg wet | 5.00 | | 84.0 | 40-140 | 5.77 | 25 | |
| 2-Methylnaphthalene | 3.61 | 0.10 | mg/Kg wet | 5.00 | | 72.2 | 40-140 | 14.2 | 25 | |
| Naphthalene | 3.46 | 0.10 | mg/Kg wet | 5.00 | | 69.2 | 40-140 | 15.4 | 25 | |
| Phenanthrene | 4.26 | 0.10 | mg/Kg wet | 5.00 | | 85.3 | 40-140 | 9.93 | 25 | |
| Pyrene | 4.37 | 0.10 | mg/Kg wet | 5.00 | | 87.5 | 40-140 | 7.31 | 25 | |
| Naphthalene-aliphatic fraction | ND | 0.10 | mg/Kg wet | 5.00 | | | 0-5 | | | U |
| 2-Methylnaphthalene-aliphatic fraction | ND | 0.10 | mg/Kg wet | 5.00 | | | 0-5 | | | U |
| Surrogate: Chlorooctadecane (COD) | 3.45 | | mg/Kg wet | 5.00 | | 68.9 | 40-140 | | | |
| Surrogate: o-Terphenyl (OTP) | 3.80 | | mg/Kg wet | 5.00 | | 75.9 | 40-140 | | | |
| Surrogate: 2-Bromonaphthalene | 4.71 | | mg/Kg wet | 5.00 | | 94.3 | 40-140 | | | |
| Surrogate: 2-Fluorobiphenyl | 4.74 | | mg/Kg wet | 5.00 | | 94.7 | 40-140 | | | |

39 Spruce Street * East Longmeadow, MA 01028 * FAX 413/525-6405 * TEL. 413/525-2332

QUALITY CONTROL
Metals Analyses (Total) - Quality Control

| Analyte | Result | Reporting Limit | Units | Spike Level | Source Result | %REC | %REC Limits | RPD | RPD Limit | Notes |
|--|---------|-----------------|-----------|-------------|---------------|------|-------------|-------|-----------|-------|
| Batch B291586 - SW-846 3005A | | | | | | | | | | |
| Blank (B291586-BLK1) | | | | | | | | | | |
| Prepared: 10/02/21 Analyzed: 10/04/21 | | | | | | | | | | |
| Arsenic | ND | 0.80 | µg/L | | | | | | | |
| Barium | ND | 10 | µg/L | | | | | | | |
| Cadmium | ND | 0.20 | µg/L | | | | | | | |
| Chromium | ND | 1.0 | µg/L | | | | | | | |
| Lead | ND | 0.50 | µg/L | | | | | | | |
| Selenium | ND | 5.0 | µg/L | | | | | | | U |
| Silver | ND | 0.20 | µg/L | | | | | | | |
| LCS (B291586-BS1) | | | | | | | | | | |
| Prepared: 10/02/21 Analyzed: 10/04/21 | | | | | | | | | | |
| Arsenic | 500 | 8.0 | µg/L | 500 | | 99.9 | 80-120 | | | |
| Barium | 511 | 100 | µg/L | 500 | | 102 | 80-120 | | | |
| Cadmium | 500 | 2.0 | µg/L | 500 | | 100 | 80-120 | | | |
| Chromium | 502 | 10 | µg/L | 500 | | 100 | 80-120 | | | |
| Lead | 508 | 5.0 | µg/L | 500 | | 102 | 80-120 | | | |
| Selenium | 476 | 50 | µg/L | 500 | | 95.1 | 80-120 | | | |
| Silver | 497 | 2.0 | µg/L | 500 | | 99.4 | 80-120 | | | |
| LCS Dup (B291586-BSD1) | | | | | | | | | | |
| Prepared: 10/02/21 Analyzed: 10/04/21 | | | | | | | | | | |
| Arsenic | 523 | 8.0 | µg/L | 500 | | 105 | 80-120 | 4.52 | 20 | |
| Barium | 529 | 100 | µg/L | 500 | | 106 | 80-120 | 3.47 | 20 | |
| Cadmium | 524 | 2.0 | µg/L | 500 | | 105 | 80-120 | 4.60 | 20 | |
| Chromium | 528 | 10 | µg/L | 500 | | 106 | 80-120 | 4.99 | 20 | |
| Lead | 525 | 5.0 | µg/L | 500 | | 105 | 80-120 | 3.34 | 20 | |
| Selenium | 497 | 50 | µg/L | 500 | | 99.4 | 80-120 | 4.40 | 20 | |
| Silver | 507 | 2.0 | µg/L | 500 | | 101 | 80-120 | 2.03 | 20 | |
| Batch B291635 - SW-846 7470A Prep | | | | | | | | | | |
| Blank (B291635-BLK1) | | | | | | | | | | |
| Prepared: 10/04/21 Analyzed: 10/05/21 | | | | | | | | | | |
| Mercury | ND | 0.00010 | mg/L | | | | | | | U |
| LCS (B291635-BS1) | | | | | | | | | | |
| Prepared: 10/04/21 Analyzed: 10/05/21 | | | | | | | | | | |
| Mercury | 0.00400 | 0.00010 | mg/L | 0.00400 | | 100 | 80-120 | | | |
| LCS Dup (B291635-BSD1) | | | | | | | | | | |
| Prepared: 10/04/21 Analyzed: 10/05/21 | | | | | | | | | | |
| Mercury | 0.00402 | 0.00010 | mg/L | 0.00400 | | 100 | 80-120 | 0.452 | 20 | |
| Batch B291685 - SW-846 3050B | | | | | | | | | | |
| Blank (B291685-BLK1) | | | | | | | | | | |
| Prepared: 10/04/21 Analyzed: 10/07/21 | | | | | | | | | | |
| Arsenic | ND | 3.2 | mg/Kg wet | | | | | | | U |
| Barium | ND | 1.6 | mg/Kg wet | | | | | | | U |
| Cadmium | ND | 0.32 | mg/Kg wet | | | | | | | U |
| Chromium | ND | 0.65 | mg/Kg wet | | | | | | | U |
| Lead | ND | 0.48 | mg/Kg wet | | | | | | | U |
| Selenium | ND | 3.2 | mg/Kg wet | | | | | | | U |
| Silver | ND | 0.32 | mg/Kg wet | | | | | | | U |

39 Spruce Street * East Longmeadow, MA 01028 * FAX 413/525-6405 * TEL. 413/525-2332

QUALITY CONTROL
Metals Analyses (Total) - Quality Control

| Analyte | Result | Reporting Limit | Units | Spike Level | Source Result | %REC | %REC Limits | RPD | RPD Limit | Notes |
|---|--------|-----------------|-----------|-------------|---------------------------------------|------|-------------|-------|-----------|-------|
| Batch B291685 - SW-846 3050B | | | | | | | | | | |
| LCS (B291685-BS1) | | | | | | | | | | |
| | | | | | Prepared: 10/04/21 Analyzed: 10/07/21 | | | | | |
| Arsenic | 156 | 9.9 | mg/Kg wet | 170 | | 92.0 | 82.9-117.6 | | | |
| Barium | 177 | 4.9 | mg/Kg wet | 183 | | 97.0 | 82.5-117.5 | | | |
| Cadmium | 84.0 | 0.99 | mg/Kg wet | 89.5 | | 93.9 | 82.8-117.3 | | | |
| Chromium | 95.1 | 2.0 | mg/Kg wet | 101 | | 94.2 | 82.1-117.8 | | | |
| Lead | 134 | 1.5 | mg/Kg wet | 140 | | 96.1 | 82.9-117.1 | | | |
| Selenium | 169 | 9.9 | mg/Kg wet | 182 | | 92.8 | 79.7-120.3 | | | |
| Silver | 48.3 | 0.99 | mg/Kg wet | 50.1 | | 96.3 | 80.2-120 | | | |
| LCS Dup (B291685-BSD1) | | | | | | | | | | |
| | | | | | Prepared: 10/04/21 Analyzed: 10/07/21 | | | | | |
| Arsenic | 155 | 9.9 | mg/Kg wet | 170 | | 91.0 | 82.9-117.6 | 1.02 | 30 | |
| Barium | 176 | 4.9 | mg/Kg wet | 183 | | 95.9 | 82.5-117.5 | 1.12 | 20 | |
| Cadmium | 88.5 | 0.99 | mg/Kg wet | 89.5 | | 98.9 | 82.8-117.3 | 5.21 | 20 | |
| Chromium | 95.5 | 2.0 | mg/Kg wet | 101 | | 94.5 | 82.1-117.8 | 0.364 | 30 | |
| Lead | 132 | 1.5 | mg/Kg wet | 140 | | 94.1 | 82.9-117.1 | 2.09 | 30 | |
| Selenium | 170 | 9.9 | mg/Kg wet | 182 | | 93.7 | 79.7-120.3 | 0.878 | 30 | |
| Silver | 47.8 | 0.99 | mg/Kg wet | 50.1 | | 95.4 | 80.2-120 | 0.992 | 30 | |
| Reference (B291685-SRM1) MRL CHECK | | | | | | | | | | |
| | | | | | Prepared: 10/04/21 Analyzed: 10/07/21 | | | | | |
| Lead | 0.409 | 0.49 | mg/Kg wet | 0.492 | | 83.2 | 80-120 | | | J |
| Batch B291689 - SW-846 7471 | | | | | | | | | | |
| Blank (B291689-BLK1) | | | | | | | | | | |
| | | | | | Prepared: 10/04/21 Analyzed: 10/06/21 | | | | | |
| Mercury | ND | 0.025 | mg/Kg wet | | | | | | | U |
| LCS (B291689-BS1) | | | | | | | | | | |
| | | | | | Prepared: 10/04/21 Analyzed: 10/06/21 | | | | | |
| Mercury | 21.5 | 0.75 | mg/Kg wet | 15.6 | | 138 | 59.3-140.4 | | | |
| LCS Dup (B291689-BSD1) | | | | | | | | | | |
| | | | | | Prepared: 10/04/21 Analyzed: 10/06/21 | | | | | |
| Mercury | 18.9 | 0.76 | mg/Kg wet | 15.6 | | 121 | 59.3-140.4 | 13.1 | 20 | |

39 Spruce Street * East Longmeadow, MA 01028 * FAX 413/525-6405 * TEL. 413/525-2332

QUALITY CONTROL
Metals Analyses (Dissolved) - Quality Control

| Analyte | Result | Reporting Limit | Units | Spike Level | Source Result | %REC | %REC Limits | RPD | RPD Limit | Notes |
|---|---------|-----------------|-------|---------------------------------------|---------------|---------------------------------------|-------------|--------|-----------|-------|
| Batch B291634 - SW-846 7470A Dissolved | | | | | | | | | | |
| Blank (B291634-BLK1) | | | | Prepared: 10/04/21 Analyzed: 10/05/21 | | | | | | |
| Mercury | ND | 0.00010 | mg/L | | | | | | | U |
| LCS (B291634-BS1) | | | | Prepared: 10/04/21 Analyzed: 10/05/21 | | | | | | |
| Mercury | 0.00417 | 0.00010 | mg/L | 0.00400 | | 104 | 80-120 | | | |
| LCS Dup (B291634-BSD1) | | | | Prepared: 10/04/21 Analyzed: 10/05/21 | | | | | | |
| Mercury | 0.00415 | 0.00010 | mg/L | 0.00400 | | 104 | 80-120 | 0.513 | 20 | |
| Batch B291773 - SW-846 3005A Dissolved | | | | | | | | | | |
| Blank (B291773-BLK1) | | | | Prepared: 10/05/21 Analyzed: 10/06/21 | | | | | | |
| Arsenic | ND | 0.80 | µg/L | | | | | | | |
| Barium | ND | 10 | µg/L | | | | | | | U |
| Cadmium | ND | 0.20 | µg/L | | | | | | | U |
| Chromium | ND | 1.0 | µg/L | | | | | | | U |
| Lead | ND | 0.50 | µg/L | | | | | | | U |
| Selenium | ND | 5.0 | µg/L | | | | | | | U |
| Silver | ND | 0.20 | µg/L | | | | | | | U |
| LCS (B291773-BS1) | | | | Prepared: 10/05/21 Analyzed: 10/06/21 | | | | | | |
| Arsenic | 510 | 8.0 | µg/L | 500 | | 102 | 80-120 | | | |
| Barium | 523 | 100 | µg/L | 500 | | 105 | 80-120 | | | |
| Cadmium | 511 | 2.0 | µg/L | 500 | | 102 | 80-120 | | | |
| Chromium | 498 | 10 | µg/L | 500 | | 99.6 | 80-120 | | | |
| Lead | 517 | 5.0 | µg/L | 500 | | 103 | 80-120 | | | |
| Selenium | 496 | 50 | µg/L | 500 | | 99.2 | 80-120 | | | |
| Silver | 478 | 2.0 | µg/L | 500 | | 95.7 | 80-120 | | | |
| LCS Dup (B291773-BSD1) | | | | Prepared: 10/05/21 Analyzed: 10/06/21 | | | | | | |
| Arsenic | 519 | 8.0 | µg/L | 500 | | 104 | 80-120 | 1.68 | 20 | |
| Barium | 535 | 100 | µg/L | 500 | | 107 | 80-120 | 2.34 | 20 | |
| Cadmium | 521 | 2.0 | µg/L | 500 | | 104 | 80-120 | 1.99 | 20 | |
| Chromium | 506 | 10 | µg/L | 500 | | 101 | 80-120 | 1.61 | 20 | |
| Lead | 518 | 5.0 | µg/L | 500 | | 104 | 80-120 | 0.140 | 20 | |
| Selenium | 501 | 50 | µg/L | 500 | | 100 | 80-120 | 1.08 | 20 | |
| Silver | 500 | 2.0 | µg/L | 500 | | 99.9 | 80-120 | 4.36 | 20 | |
| Duplicate (B291773-DUP1) | | | | Source: 21J0069-01 | | Prepared: 10/05/21 Analyzed: 10/06/21 | | | | |
| Arsenic | 42.6 | 0.80 | µg/L | | 42.6 | | | 0.0150 | 20 | |
| Barium | 223 | 10 | µg/L | | 221 | | | 1.05 | 20 | |
| Cadmium | 0.0477 | 0.20 | µg/L | | 0.0394 | | | 19.1 | 20 | J |
| Chromium | 1.61 | 1.0 | µg/L | | 1.57 | | | 2.77 | 20 | |
| Lead | 35.7 | 0.50 | µg/L | | 35.4 | | | 0.854 | 20 | |
| Selenium | ND | 5.0 | µg/L | | ND | | | NC | 20 | U |
| Silver | ND | 0.20 | µg/L | | ND | | | NC | 20 | U |

39 Spruce Street * East Longmeadow, MA 01028 * FAX 413/525-6405 * TEL. 413/525-2332

QUALITY CONTROL
Metals Analyses (Dissolved) - Quality Control

| Analyte | Result | Reporting Limit | Units | Spike Level | Source Result | %REC | %REC Limits | RPD | RPD Limit | Notes |
|---------|--------|--------------------|-------|----------------|------------------|------|----------------|-----|--------------|-------|
|---------|--------|--------------------|-------|----------------|------------------|------|----------------|-----|--------------|-------|

Batch B291773 - SW-846 3005A Dissolved
Matrix Spike (B291773-MS1)
Source: 21J0069-01

Prepared: 10/05/21 Analyzed: 10/06/21

| | | | | | | | | | | |
|----------|-----|-----|------|-----|------|-----|--------|--|--|--|
| Arsenic | 569 | 8.0 | µg/L | 500 | 42.6 | 105 | 75-125 | | | |
| Barium | 761 | 100 | µg/L | 500 | 221 | 108 | 75-125 | | | |
| Cadmium | 526 | 2.0 | µg/L | 500 | ND | 105 | 75-125 | | | |
| Chromium | 511 | 10 | µg/L | 500 | ND | 102 | 75-125 | | | |
| Lead | 563 | 5.0 | µg/L | 500 | 35.4 | 105 | 75-125 | | | |
| Selenium | 514 | 50 | µg/L | 500 | ND | 103 | 75-125 | | | |
| Silver | 502 | 2.0 | µg/L | 500 | ND | 100 | 75-125 | | | |

39 Spruce Street * East Longmeadow, MA 01028 * FAX 413/525-6405 * TEL. 413/525-2332

QUALITY CONTROL
Conventional Chemistry Parameters by EPA/APHA/SW-846 Methods (Total) - Quality Control

| Analyte | Result | Reporting Limit | Units | Spike Level | Source Result | %REC | %REC Limits | RPD | RPD Limit | Notes |
|-------------------------------------|--------|-----------------|-------|-------------------------------|---------------|-------------------------------|-------------|------|-----------|-------|
| Batch B291903 - SW 846 9060A | | | | | | | | | | |
| Blank (B291903-BLK1) | | | | Prepared & Analyzed: 10/07/21 | | | | | | |
| Total Organic Carbon | ND | 100 | mg/Kg | | | | | | | |
| LCS (B291903-BS1) | | | | Prepared & Analyzed: 10/07/21 | | | | | | |
| Total Organic Carbon | 815 | 100 | mg/Kg | 750 | | 109 | 64.9-118 | | | |
| LCS Dup (B291903-BSD1) | | | | Prepared & Analyzed: 10/07/21 | | | | | | |
| Total Organic Carbon | 796 | 100 | mg/Kg | 750 | | 106 | 64.9-118 | 2.24 | 16.9 | |
| Duplicate (B291903-DUP1) | | | | Source: 21J0069-07 | | Prepared & Analyzed: 10/07/21 | | | | |
| Total Organic Carbon | 27200 | 100 | mg/Kg | | 26000 | | | 4.43 | 49.1 | |
| MRL Check (B291903-MRL1) | | | | Prepared & Analyzed: 10/07/21 | | | | | | |
| Total Organic Carbon | 97.8 | 100 | mg/Kg | 100 | | 97.8 | 0-200 | | | |
| MRL Check (B291903-MRL2) | | | | Prepared & Analyzed: 10/07/21 | | | | | | |
| Total Organic Carbon | 74.0 | 100 | mg/Kg | 100 | | 74.0 | 0-200 | | | |
| Matrix Spike (B291903-MS1) | | | | Source: 21J0069-07 | | Prepared & Analyzed: 10/07/21 | | | | |
| Total Organic Carbon | 21000 | 100 | mg/Kg | 750 | 26000 | -677 * | 85-115 | | | MS-07 |

39 Spruce Street * East Longmeadow, MA 01028 * FAX 413/525-6405 * TEL. 413/525-2332

FLAG/QUALIFIER SUMMARY

| | |
|-------|---|
| * | QC result is outside of established limits. |
| † | Wide recovery limits established for difficult compound. |
| ‡ | Wide RPD limits established for difficult compound. |
| # | Data exceeded client recommended or regulatory level |
| ND | Not Detected |
| RL | Reporting Limit is at the level of quantitation (LOQ) |
| DL | Detection Limit is the lower limit of detection determined by the MDL study |
| MCL | Maximum Contaminant Level |
| | Percent recoveries and relative percent differences (RPDs) are determined by the software using values in the calculation which have not been rounded. |
| | No results have been blank subtracted unless specified in the case narrative section. |
| J | Detected but below the Reporting Limit (lowest calibration standard); therefore, result is an estimated concentration (CLP J-Flag). |
| MS-07 | Matrix spike recovery is outside of control limits. Analysis is in control based on laboratory fortified blank recovery. Possibility of sample matrix effects that lead to low bias for reported result or non-homogeneous sample aliquot cannot be eliminated. |
| RL-12 | Elevated reporting limit due to matrix interference. |
| S-02 | The surrogate recovery for this sample cannot be accurately quantified due to interference from coeluting organic compounds present in the sample extract. |
| U | Analyte included in the analysis, but not detected |
| Z-01 | Sample results were outside of the curve and could not be obtained within the curve due to method limitations. Results are estimated. |

CERTIFICATIONS

Certified Analyses included in this Report

| Analyte | Certifications |
|-----------------------------------|----------------|
| MADEP EPH rev 2.1 in Soil | |
| C9-C18 Aliphatics | CT,NC,ME,NH-P |
| C19-C36 Aliphatics | CT,NC,ME,NH-P |
| Unadjusted C11-C22 Aromatics | CT,NC,ME,NH-P |
| C11-C22 Aromatics | CT,NC,ME,NH-P |
| Acenaphthene | CT,NC,ME,NH-P |
| Acenaphthylene | CT,NC,ME,NH-P |
| Anthracene | CT,NC,ME,NH-P |
| Benzo(a)anthracene | CT,NC,ME,NH-P |
| Benzo(a)pyrene | CT,NC,ME,NH-P |
| Benzo(b)fluoranthene | CT,NC,ME,NH-P |
| Benzo(g,h,i)perylene | CT,NC,ME,NH-P |
| Benzo(k)fluoranthene | CT,NC,ME,NH-P |
| Chrysene | CT,NC,ME,NH-P |
| Dibenz(a,h)anthracene | CT,NC,ME,NH-P |
| Fluoranthene | CT,NC,ME,NH-P |
| Fluorene | CT,NC,ME |
| Indeno(1,2,3-cd)pyrene | CT,NC,ME,NH-P |
| 2-Methylnaphthalene | CT,NC |
| Naphthalene | CT,NC,ME,NH-P |
| Phenanthrene | CT,NC,ME,NH-P |
| Pyrene | CT,NC,ME,NH-P |
| MADEP EPH rev 2.1 in Water | |
| C9-C18 Aliphatics | CT,NC,ME,NH-P |
| C19-C36 Aliphatics | CT,NC,ME,NH-P |
| Unadjusted C11-C22 Aromatics | CT,NC,ME,NH-P |
| C11-C22 Aromatics | CT,NC,ME,NH-P |
| Acenaphthene | CT,NC,ME,NH-P |
| Acenaphthylene | CT,NC,ME,NH-P |
| Anthracene | CT,NC,ME,NH-P |
| Benzo(a)anthracene | CT,NC,ME,NH-P |
| Benzo(a)pyrene | CT,NC,ME,NH-P |
| Benzo(b)fluoranthene | CT,NC,ME,NH-P |
| Benzo(g,h,i)perylene | CT,NC,ME,NH-P |
| Benzo(k)fluoranthene | CT,NC,ME,NH-P |
| Chrysene | CT,NC,ME,NH-P |
| Dibenz(a,h)anthracene | CT,NC,ME,NH-P |
| Fluoranthene | CT,NC,ME,NH-P |
| Fluorene | CT,NC,ME |
| Indeno(1,2,3-cd)pyrene | CT,NC,ME,NH-P |
| 2-Methylnaphthalene | CT,NC |
| Naphthalene | CT,NC,ME,NH-P |
| Phenanthrene | CT,NC,ME,NH-P |
| Pyrene | CT,NC,ME,NH-P |
| SW 846 9060A in Soil | |
| Total Organic Carbon | NY,CT,ME,VA,NH |
| SW-846 6010D in Soil | |

CERTIFICATIONS
Certified Analyses included in this Report

| Analyte | Certifications |
|-------------------------------------|------------------------|
| <i>SW-846 6010D in Soil</i> | |
| Arsenic | CT,NH,NY,ME,VA,NC |
| Barium | CT,NH,NY,ME,VA,NC |
| Cadmium | CT,NH,NY,ME,VA,NC |
| Chromium | CT,NH,NY,ME,VA,NC |
| Lead | CT,NH,NY,AIHA,ME,VA,NC |
| Selenium | CT,NH,NY,ME,VA,NC |
| Silver | CT,NH,NY,ME,VA,NC |
| <i>SW-846 6020B in Water</i> | |
| Arsenic | CT,NH,NY,ME,VA,NC |
| Arsenic | CT,NH,NY,NC,ME,VA |
| Barium | CT,NH,NY,ME,VA,NC |
| Barium | MA,NY,CT,NC,NH,ME,VA |
| Cadmium | CT,NH,NY,RI,ME,VA,NC |
| Cadmium | CT,NH,NY,NC,ME,VA |
| Chromium | CT,NH,NY,ME,VA,NC |
| Chromium | CT,NH,NY,NC,ME,VA |
| Lead | CT,NH,NY,ME,VA,NC |
| Lead | CT,NH,NY,NC,ME,VA |
| Selenium | CT,NH,NY,NC,ME,VA |
| Selenium | CT,NH,NY,ME,VA,NC |
| Silver | CT,NC,NH,NY,ME,VA |
| Silver | CT,NH,NY,ME,VA,NC |
| <i>SW-846 7470A in Water</i> | |
| Mercury | CT,NH,NY,NC,ME,VA |
| Mercury | CT,NH,NY,NC,ME,VA |
| <i>SW-846 7471B in Soil</i> | |
| Mercury | CT,NH,NY,NC,ME,VA |

39 Spruce Street * East Longmeadow, MA 01028 * FAX 413/525-6405 * TEL. 413/525-2332

Con-Test, a Pace Environmental Laboratory, operates under the following certifications and accreditations:

| Code | Description | Number | Expires |
|-------|--|---------------|------------|
| AIHA | AIHA-LAP, LLC - ISO17025:2017 | 100033 | 03/1/2022 |
| MA | Massachusetts DEP | M-MA100 | 06/30/2022 |
| CT | Connecticut Department of Public Health | PH-0165 | 12/31/2022 |
| NY | New York State Department of Health | 10899 NELAP | 04/1/2022 |
| NH-S | New Hampshire Environmental Lab | 2516 NELAP | 02/5/2022 |
| RI | Rhode Island Department of Health | LAO00112 | 12/30/2021 |
| NC | North Carolina Div. of Water Quality | 652 | 12/31/2021 |
| NJ | New Jersey DEP | MA007 NELAP | 06/30/2022 |
| FL | Florida Department of Health | E871027 NELAP | 06/30/2022 |
| VT | Vermont Department of Health Lead Laboratory | LL720741 | 07/30/2022 |
| ME | State of Maine | MA00100 | 06/9/2023 |
| VA | Commonwealth of Virginia | 460217 | 12/14/2021 |
| NH-P | New Hampshire Environmental Lab | 2557 NELAP | 09/6/2022 |
| VT-DW | Vermont Department of Health Drinking Water | VT-255716 | 06/12/2022 |
| NC-DW | North Carolina Department of Health | 25703 | 07/31/2022 |
| PA | Commonwealth of Pennsylvania DEP | 68-05812 | 06/30/2022 |
| MI | Dept. of Env, Great Lakes, and Energy | 9100 | 09/6/2022 |



Phone: 413-525-2332
Fax: 413-525-6405

21J0069

http://www.pacelabs.com

CHAIN OF CUSTODY RECORD

39 Spruce Street
East Longmeadow, MA 01028

Doc # 381 Rev 5_07/13/2021

Page 1 of 1

Access COC's and Support Requests

Company Name: Wilcox & Barton, Inc
Address: 18 Commons Dr, Unit 12B, Londonderry
Phone: 603-369-4190
Project Name: BANFOODS
Project Location: 375 Barnfield Rd, Portsmouth, NH
Project Number: BANFOODS
Project Manager: N. Wilcox
Pace Quote Name/Number:
Invoice Recipient:
Sampled By: M. Brovsky and D. Perry

| | | | |
|--|---|--------------------------------------|----------------|
| Requested Turnaround Time | | Dissolved Metal Samples | |
| 7-Day <input type="checkbox"/> | 10-Day <input type="checkbox"/> | <input checked="" type="checkbox"/> | Field Filtered |
| PFAS 10-Day (std) <input type="checkbox"/> | Due Date: <u>5 days</u> | <input type="checkbox"/> | Lab to Filter |
| Rush Approval Required | | Orthophosphate Samples | |
| 1-Day <input type="checkbox"/> | 3-Day <input type="checkbox"/> | <input type="checkbox"/> | Field Filtered |
| 2-Day <input type="checkbox"/> | 4-Day <input type="checkbox"/> | <input type="checkbox"/> | Lab to Filter |
| Data Delivery | | | |
| Format: PDF <input checked="" type="checkbox"/> | EXCEL <input checked="" type="checkbox"/> | PCB ONLY | |
| Other: | | SOXHLET <input type="checkbox"/> | |
| CLP Like Data Pkg Required: <input type="checkbox"/> | | NON SOXHLET <input type="checkbox"/> | |
| Email To: <u>wnilcox, mbrovsky@wb.com</u> | | | |
| Fax To #: | | | |

ANALYSIS REQUESTED

| Pace Work Order# | Client Sample ID / Description | Beginning Date/Time | Ending Date/Time | COMP/GRAB | Matrix Code | Conc Code | VIALS | GLASS | PLASTIC | BACTERIA | ENCORE |
|------------------|--------------------------------|---------------------|------------------|-----------|-------------|-----------|-------|-------|---------|----------|--------|
| 1 | MW-101 | 10/1 | 1235 | GRAB | GW | U | | | 2 | | |
| 2 | MW-102 | | 1335 | | GW | U | | | 2 | | |
| 3 | MW-104 | | 1125 | | GW | U | | | 2 | | |
| 4 | SD-218 | | 1240 | | O | U | | 2 | 1 | | |
| 5 | SD-219 | | 1310 | | O | U | | 2 | 1 | | |
| 6 | SD-220 | | 1340 | | O | U | | 2 | 1 | | |
| 7 | SD-221 | | 1445 | | O | U | | 2 | 1 | | |

| | | | | | | | | | | | | |
|---|---|---|---|---|---|---|---|---|---|---|---|---|
| Total RCPA - 8 metals Dissolved RCPA - 8 metals Total organic Carbon grain size EPH PAHS w/ SIM RCPA - 8 metals | <input checked="" type="checkbox"/> <input checked="" type="checkbox"/> <input checked="" type="checkbox"/> <input checked="" type="checkbox"/> <input checked="" type="checkbox"/> <input checked="" type="checkbox"/> <input checked="" type="checkbox"/> <input checked="" type="checkbox"/> <input checked="" type="checkbox"/> <input checked="" type="checkbox"/> | <input checked="" type="checkbox"/> <input checked="" type="checkbox"/> <input checked="" type="checkbox"/> <input checked="" type="checkbox"/> <input checked="" type="checkbox"/> <input checked="" type="checkbox"/> <input checked="" type="checkbox"/> <input checked="" type="checkbox"/> <input checked="" type="checkbox"/> <input checked="" type="checkbox"/> | <input checked="" type="checkbox"/> <input checked="" type="checkbox"/> <input checked="" type="checkbox"/> <input checked="" type="checkbox"/> <input checked="" type="checkbox"/> <input checked="" type="checkbox"/> <input checked="" type="checkbox"/> <input checked="" type="checkbox"/> <input checked="" type="checkbox"/> <input checked="" type="checkbox"/> | <input checked="" type="checkbox"/> <input checked="" type="checkbox"/> <input checked="" type="checkbox"/> <input checked="" type="checkbox"/> <input checked="" type="checkbox"/> <input checked="" type="checkbox"/> <input checked="" type="checkbox"/> <input checked="" type="checkbox"/> <input checked="" type="checkbox"/> <input checked="" type="checkbox"/> | <input checked="" type="checkbox"/> <input checked="" type="checkbox"/> <input checked="" type="checkbox"/> <input checked="" type="checkbox"/> <input checked="" type="checkbox"/> <input checked="" type="checkbox"/> <input checked="" type="checkbox"/> <input checked="" type="checkbox"/> <input checked="" type="checkbox"/> <input checked="" type="checkbox"/> | <input checked="" type="checkbox"/> <input checked="" type="checkbox"/> <input checked="" type="checkbox"/> <input checked="" type="checkbox"/> <input checked="" type="checkbox"/> <input checked="" type="checkbox"/> <input checked="" type="checkbox"/> <input checked="" type="checkbox"/> <input checked="" type="checkbox"/> <input checked="" type="checkbox"/> | <input checked="" type="checkbox"/> <input checked="" type="checkbox"/> <input checked="" type="checkbox"/> <input checked="" type="checkbox"/> <input checked="" type="checkbox"/> <input checked="" type="checkbox"/> <input checked="" type="checkbox"/> <input checked="" type="checkbox"/> <input checked="" type="checkbox"/> <input checked="" type="checkbox"/> | <input checked="" type="checkbox"/> <input checked="" type="checkbox"/> <input checked="" type="checkbox"/> <input checked="" type="checkbox"/> <input checked="" type="checkbox"/> <input checked="" type="checkbox"/> <input checked="" type="checkbox"/> <input checked="" type="checkbox"/> <input checked="" type="checkbox"/> <input checked="" type="checkbox"/> | <input checked="" type="checkbox"/> <input checked="" type="checkbox"/> <input checked="" type="checkbox"/> <input checked="" type="checkbox"/> <input checked="" type="checkbox"/> <input checked="" type="checkbox"/> <input checked="" type="checkbox"/> <input checked="" type="checkbox"/> <input checked="" type="checkbox"/> <input checked="" type="checkbox"/> | <input checked="" type="checkbox"/> <input checked="" type="checkbox"/> <input checked="" type="checkbox"/> <input checked="" type="checkbox"/> <input checked="" type="checkbox"/> <input checked="" type="checkbox"/> <input checked="" type="checkbox"/> <input checked="" type="checkbox"/> <input checked="" type="checkbox"/> <input checked="" type="checkbox"/> | <input checked="" type="checkbox"/> <input checked="" type="checkbox"/> <input checked="" type="checkbox"/> <input checked="" type="checkbox"/> <input checked="" type="checkbox"/> <input checked="" type="checkbox"/> <input checked="" type="checkbox"/> <input checked="" type="checkbox"/> <input checked="" type="checkbox"/> <input checked="" type="checkbox"/> | <input checked="" type="checkbox"/> <input checked="" type="checkbox"/> <input checked="" type="checkbox"/> <input checked="" type="checkbox"/> <input checked="" type="checkbox"/> <input checked="" type="checkbox"/> <input checked="" type="checkbox"/> <input checked="" type="checkbox"/> <input checked="" type="checkbox"/> <input checked="" type="checkbox"/> |
|---|---|---|---|---|---|---|---|---|---|---|---|---|

2 Preservation Code
Courier Use Only
Total Number Of:
VIALS _____
GLASS _____
PLASTIC _____
BACTERIA _____
ENCORE _____
Glassware in the fridge? Y / N
Glassware in freezer? Y / N
Prepackaged Cooler? Y / N
*Pace Analytical is not responsible for missing samples from prepacked coolers

1 Matrix Codes:
GW = Ground Water
WW = Waste Water
DW = Drinking Water
A = Air
S = Soil
SL = Sludge
SOL = Solid
O = Other (please define)
Sediment

2 Preservation Codes:
I = Iced

H = HCL
M = Methanol
N = Nitric Acid
S = Sulfuric Acid
B = Sodium Bisulfate
X = Sodium Hydroxide
T = Sodium Thiosulfate
O = Other (please define)

Relinquished by: (signature) [Signature] Date/Time: 10/12/21 15:45
Received by: (signature) [Signature] Date/Time: 10/12/21 15:50
Relinquished by: (signature) [Signature] Date/Time: 10/12/21 19:25
Received by: (signature) [Signature] Date/Time: 10/11/21 19:25
Relinquished by: (signature) _____ Date/Time: _____
Received by: (signature) _____ Date/Time: _____
Relinquished by: (signature) _____ Date/Time: _____
Received by: (signature) _____ Date/Time: _____

Client Comments: dissolved metals field filtered (A)

| | |
|---------------------------------|--|
| Detection Limit Requirements | Special Requirements |
| MA <input type="checkbox"/> | MA MCP Required <input type="checkbox"/> |
| | MCP Certification Form Required <input type="checkbox"/> |
| | CT RCP Required <input type="checkbox"/> |
| | RCP Certification Form Required <input type="checkbox"/> |
| | MA State DW Required <input type="checkbox"/> |
| Other: <u>NOAA SQUIRTS, RGS</u> | PWSID # _____ |

Project Entity
 Government Municipality
 Federal 21 J
 City Brownfield
 MWRA WRTA
 School
 MBTA

Please use the following codes to indicate possible sample concentration within the Conc Code column above:
H - High; M - Medium; L - Low; C - Clean; U - Unknown

Other
 Chromatogram
 AIHA-LAP, LLC

Comments: _____

Disclaimer: Pace Analytical is not responsible for any omitted information on the Chain of Custody. The Chain of Custody is a legal document that must be complete and accurate and is used to determine what analyses the laboratory will perform. Any missing information is not the laboratory's responsibility. Pace Analytical values your partnership on each project and will try to assist with missing information, but will not be held accountable.

I Have Not Confirmed Sample Container Numbers With Lab Staff Before Relinquishing Over Samples _____



con-test
ANALYTICAL LABORATORY

Doc# 277 Rev 5 2017

Login Sample Receipt Checklist - (Rejection Criteria Listing - Using Acceptance Policy) Any False Statement will be brought to the attention of the Client - State True or False

Client W4B
 Received By GA Date 10/1/11 Time 1925
 How were the samples received? In Cooler T No Cooler _____ On Ice T No Ice _____
 Direct from Sampling _____ Ambient _____ Melted Ice _____
 Were samples within Temperature? 2-6°C T By Gun # 2 Actual Temp - 2.3, 2.4, 2.9
 By Blank # _____ Actual Temp - _____
 Was Custody Seal Intact? NA Were Samples Tampered with? NA
 Was COC Relinquished? T Does Chain Agree With Samples? T
 Are there broken/leaking/loose caps on any samples? F
 Is COC in ink/ Legible? T Were samples received within holding time? T
 Did COC include all pertinent Information? Client T Analysis T Sampler Name T
 Project T ID's T Collection Dates/Times T
 Are Sample labels filled out and legible? T
 Are there Lab to Filters? F Who was notified? _____
 Are there Rushes? F Who was notified? _____
 Are there Short Holds? F Who was notified? _____
 Is there enough Volume? T
 Is there Headspace where applicable? NA MS/MSD? F
 Proper Media/Containers Used? T Is splitting samples required? F
 Were trip blanks received? F On COC? F
 Do all samples have the proper pH? _____ Acid T Base _____

| Vials | # | Containers: | # | # | # |
|--------------|---|--------------|---|-----------------|------------------------|
| Unp- | | 1 Liter Amb. | | 1 Liter Plastic | 16 oz Amb. |
| HCL- | | 500 mL Amb. | | 500 mL Plastic | 8oz Amb/Clear <u>4</u> |
| Meoh- | | 250 mL Amb. | | 250 mL Plastic | 4oz Amb/Clear <u>4</u> |
| Bisulfate- | | Flashpoint | | Col./Bacteria | 2oz Amb/Clear |
| DI- | | Other Glass | | Other Plastic | Encore |
| Thiosulfate- | | SOC Kit | | Plastic Bag | Frozen: |
| Sulfuric- | | Perchlorate | | Ziplock | |

Unused Media

| Vials | # | Containers: | # | # | # |
|--------------|---|---------------|---|-----------------|---------------|
| Unp- | | 1 Liter Amb. | | 1 Liter Plastic | 16 oz Amb. |
| HCL- | | 500 mL Amb. | | 500 mL Plastic | 8oz Amb/Clear |
| Meoh- | | 250 mL Amb. | | 250 mL Plastic | 4oz Amb/Clear |
| Bisulfate- | | Col./Bacteria | | Flashpoint | 2oz Amb/Clear |
| DI- | | Other Plastic | | Other Glass | Encore |
| Thiosulfate- | | SOC Kit | | Plastic Bag | Frozen: |
| Sulfuric- | | Perchlorate | | Ziplock | |

Comments:

October 8, 2021

William Wilcox
Wilcox & Barton
1115 Route 100B, Suite 200
Moretown, VT 05660

Project Location: 375 Banfield Rd, Portsmouth, NH
Client Job Number:
Project Number: BANF0005
Laboratory Work Order Number: 21J0081

Enclosed are results of analyses for samples as received by the laboratory on October 1, 2021. If you have any questions concerning this report, please feel free to contact me.

Sincerely,



Scott C. Basal
Project Manager

Table of Contents

| | |
|--|----|
| Sample Summary | 3 |
| Case Narrative | 4 |
| Sample Results | 5 |
| 21J0081-01 | 5 |
| 21J0081-02 | 9 |
| 21J0081-03 | 13 |
| 21J0081-04 | 17 |
| Sample Preparation Information | 21 |
| QC Data | 23 |
| Metals Analyses (Total) | 23 |
| B291587 | 23 |
| Metals Analyses (Dissolved) | 24 |
| B291909 | 24 |
| Conventional Chemistry Parameters by EPA/APHA/SW-846 Methods (Total) | 25 |
| B291545 | 25 |
| B291568 | 25 |
| B291582 | 25 |
| B291606 | 25 |
| B291678 | 26 |
| B291679 | 26 |
| Conventional Chemistry Parameters by EPA/APHA/SW-846 Methods (Dissolved) | 27 |
| B291804 | 27 |
| Flag/Qualifier Summary | 28 |
| Certifications | 29 |
| Chain of Custody/Sample Receipt | 30 |

39 Spruce Street * East Longmeadow, MA 01028 * FAX 413/525-6405 * TEL. 413/525-2332

 Wilcox & Barton
 1115 Route 100B, Suite 200
 Moretown, VT 05660
 ATTN: William Wilcox

REPORT DATE: 10/8/2021

PURCHASE ORDER NUMBER:

PROJECT NUMBER: BANF0005

ANALYTICAL SUMMARY

WORK ORDER NUMBER: 21J0081

The results of analyses performed on the following samples submitted to CON-TEST, a Pace Analytical Laboratory, are found in this report.

PROJECT LOCATION: 375 Banfield Rd, Portsmouth, NH

| FIELD SAMPLE # | LAB ID: | MATRIX | SAMPLE DESCRIPTION | TEST | SUB LAB |
|----------------|------------|---------------|--------------------|---|---------|
| SW-208 | 21J0081-01 | Surface Water | | EPA 300.0 SM21-23 2540C SM21-23 2540D SW-846 6010D | |
| SW-210 | 21J0081-02 | Surface Water | | EPA 300.0 SM21-23 2540C SM21-23 2540D SW-846 6010D | |
| SW-203 | 21J0081-03 | Surface Water | | EPA 300.0 SM21-23 2540C SM21-23 2540D SW-846 6010D | |
| SW-201 | 21J0081-04 | Surface Water | | EPA 300.0 SM21-23 2540C SM21-23 2540D SW-846 6010D | |

39 Spruce Street * East Longmeadow, MA 01028 * FAX 413/525-6405 * TEL. 413/525-2332

CASE NARRATIVE SUMMARY

All reported results are within defined laboratory quality control objectives unless listed below or otherwise qualified in this report.

SM21-23 2540C

Qualifications:**R-02**

Duplicate RPD is outside of control limits. Outlier can be attributed to sample non-homogeneity encountered during sample prep.

Analyte & Samples(s) Qualified:**Total Dissolved Solids**

21J0081-04[SW-201], B291804-DUP1

SM21-23 2540D

Qualifications:**R-04**

Duplicate relative percent difference (RPD) is a less useful indicator of sample precision for sample results that are <5 times the reporting limit (RL).

Analyte & Samples(s) Qualified:**Total Suspended Solids**

21J0081-03[SW-203], B291606-DUP2

The results of analyses reported only relate to samples submitted to Con-Test, a Pace Analytical Laboratory, for testing.

I certify that the analyses listed above, unless specifically listed as subcontracted, if any, were performed under my direction according to the approved methodologies listed in this document, and that based upon my inquiry of those individuals immediately responsible for obtaining the information, the material contained in this report is, to the best of my knowledge and belief, accurate and complete.



Lisa A. Worthington
Technical Representative

39 Spruce Street * East Longmeadow, MA 01028 * FAX 413/525-6405 * TEL. 413/525-2332

Project Location: 375 Banfield Rd, Portsmouth, NH

Sample Description:

Work Order: 21J0081

Date Received: 10/1/2021

Field Sample #: SW-208

Sampled: 10/1/2021 10:10

Sample ID: 21J0081-01

Sample Matrix: Surface Water

Metals Analyses (Total)

| Analyte | Results | RL | DL | Units | Dilution | Flag/Qual | Method | Date Prepared | Date/Time Analyzed | Analyst |
|-----------|---------|-------|--------|-------|----------|-----------|--------------|---------------|--------------------|---------|
| Iron | 7.1 | 0.050 | 0.032 | mg/L | 1 | | SW-846 6010D | 10/2/21 | 10/3/21 8:53 | QNW |
| Manganese | 0.23 | 0.010 | 0.0020 | mg/L | 1 | | SW-846 6010D | 10/2/21 | 10/3/21 8:53 | QNW |

39 Spruce Street * East Longmeadow, MA 01028 * FAX 413/525-6405 * TEL. 413/525-2332

Project Location: 375 Banfield Rd, Portsmouth, NH

Sample Description:

Work Order: 21J0081

Date Received: 10/1/2021

Field Sample #: SW-208

Sampled: 10/1/2021 10:10

Sample ID: 21J0081-01

Sample Matrix: Surface Water

Metals Analyses (Dissolved)

| Analyte | Results | RL | DL | Units | Dilution | Flag/Qual | Method | Date Prepared | Date/Time Analyzed | Analyst |
|-----------|---------|-------|--------|-------|----------|-----------|--------------|---------------|--------------------|---------|
| Iron | 4.9 | 0.050 | 0.032 | mg/L | 1 | | SW-846 6010D | 10/6/21 | 10/7/21 16:25 | MJH |
| Manganese | 0.20 | 0.010 | 0.0020 | mg/L | 1 | | SW-846 6010D | 10/6/21 | 10/7/21 16:25 | MJH |

39 Spruce Street * East Longmeadow, MA 01028 * FAX 413/525-6405 * TEL. 413/525-2332

Project Location: 375 Banfield Rd, Portsmouth, NH

Sample Description:

Work Order: 21J0081

Date Received: 10/1/2021

Field Sample #: SW-208

Sampled: 10/1/2021 10:10

Sample ID: 21J0081-01

Sample Matrix: Surface Water

Conventional Chemistry Parameters by EPA/PHA/SW-846 Methods (Total)

| Analyte | Results | RL | DL | Units | Dilution | Flag/Qual | Method | Date Prepared | Date/Time Analyzed | Analyst |
|------------------------|---------|------|-------|-------|----------|-----------|---------------|---------------|--------------------|---------|
| Chloride | 42 | 1.0 | 0.37 | mg/L | 1 | | EPA 300.0 | 10/2/21 | 10/2/21 2:55 | CB2 |
| Nitrate as N | 0.10 | 0.10 | 0.090 | mg/L | 1 | | EPA 300.0 | 10/2/21 | 10/2/21 2:55 | CB2 |
| Sulfate | 6.1 | 1.0 | | mg/L | 1 | | EPA 300.0 | 10/2/21 | 10/2/21 2:55 | CB2 |
| Total Suspended Solids | 6.8 | 2.0 | | mg/L | 1 | | SM21-23 2540D | 10/4/21 | 10/4/21 13:20 | LL |

39 Spruce Street * East Longmeadow, MA 01028 * FAX 413/525-6405 * TEL. 413/525-2332

Project Location: 375 Banfield Rd, Portsmouth, NH

Sample Description:

Work Order: 21J0081

Date Received: 10/1/2021

Field Sample #: SW-208

Sampled: 10/1/2021 10:10

Sample ID: 21J0081-01

Sample Matrix: Surface Water

Conventional Chemistry Parameters by EPA/APHA/SW-846 Methods (Dissolved)

| Analyte | Results | RL | Units | Dilution | Flag/Qual | Method | Date Prepared | Date/Time Analyzed | Analyst |
|------------------------|----------------|-----------|--------------|-----------------|------------------|---------------|----------------------|---------------------------|----------------|
| Total Dissolved Solids | 140 | 10 | mg/L | 1 | | SM21-23 2540C | 10/6/21 | 10/6/21 12:35 | LL |

39 Spruce Street * East Longmeadow, MA 01028 * FAX 413/525-6405 * TEL. 413/525-2332

Project Location: 375 Banfield Rd, Portsmouth, NH

Sample Description:

Work Order: 21J0081

Date Received: 10/1/2021

Field Sample #: SW-210

Sampled: 10/1/2021 10:30

Sample ID: 21J0081-02

Sample Matrix: Surface Water

Metals Analyses (Total)

| Analyte | Results | RL | DL | Units | Dilution | Flag/Qual | Method | Date Prepared | Date/Time Analyzed | Analyst |
|-----------|---------|-------|--------|-------|----------|-----------|--------------|---------------|--------------------|---------|
| Iron | 10 | 0.050 | 0.032 | mg/L | 1 | | SW-846 6010D | 10/2/21 | 10/3/21 8:59 | QNW |
| Manganese | 0.37 | 0.010 | 0.0020 | mg/L | 1 | | SW-846 6010D | 10/2/21 | 10/3/21 8:59 | QNW |

39 Spruce Street * East Longmeadow, MA 01028 * FAX 413/525-6405 * TEL. 413/525-2332

Project Location: 375 Banfield Rd, Portsmouth, NH

Sample Description:

Work Order: 21J0081

Date Received: 10/1/2021

Field Sample #: SW-210

Sampled: 10/1/2021 10:30

Sample ID: 21J0081-02

Sample Matrix: Surface Water

Metals Analyses (Dissolved)

| Analyte | Results | RL | DL | Units | Dilution | Flag/Qual | Method | Date Prepared | Date/Time Analyzed | Analyst |
|-----------|---------|-------|--------|-------|----------|-----------|--------------|---------------|--------------------|---------|
| Iron | 9.3 | 0.050 | 0.032 | mg/L | 1 | | SW-846 6010D | 10/6/21 | 10/7/21 16:31 | MJH |
| Manganese | 0.35 | 0.010 | 0.0020 | mg/L | 1 | | SW-846 6010D | 10/6/21 | 10/7/21 16:31 | MJH |

39 Spruce Street * East Longmeadow, MA 01028 * FAX 413/525-6405 * TEL. 413/525-2332

Project Location: 375 Banfield Rd, Portsmouth, NH

Sample Description:

Work Order: 21J0081

Date Received: 10/1/2021

Field Sample #: SW-210

Sampled: 10/1/2021 10:30

Sample ID: 21J0081-02

Sample Matrix: Surface Water

Conventional Chemistry Parameters by EPA/APHA/SW-846 Methods (Total)

| Analyte | Results | RL | DL | Units | Dilution | Flag/Qual | Method | Date Prepared | Date/Time Analyzed | Analyst |
|------------------------|---------|------|-------|-------|----------|-----------|---------------|---------------|--------------------|---------|
| Chloride | 160 | 5.0 | 1.8 | mg/L | 5 | | EPA 300.0 | 10/2/21 | 10/2/21 18:45 | EC |
| Nitrate as N | 0.15 | 0.10 | 0.090 | mg/L | 1 | | EPA 300.0 | 10/2/21 | 10/2/21 3:17 | CB2 |
| Sulfate | 0.97 | 1.0 | | mg/L | 1 | | EPA 300.0 | 10/2/21 | 10/2/21 3:17 | CB2 |
| Total Suspended Solids | 15 | 2.0 | | mg/L | 1 | | SM21-23 2540D | 10/4/21 | 10/4/21 13:20 | LL |

39 Spruce Street * East Longmeadow, MA 01028 * FAX 413/525-6405 * TEL. 413/525-2332

Project Location: 375 Banfield Rd, Portsmouth, NH

Sample Description:

Work Order: 21J0081

Date Received: 10/1/2021

Field Sample #: SW-210

Sampled: 10/1/2021 10:30

Sample ID: 21J0081-02

Sample Matrix: Surface Water

Conventional Chemistry Parameters by EPA/APHA/SW-846 Methods (Dissolved)

| Analyte | Results | RL | Units | Dilution | Flag/Qual | Method | Date Prepared | Date/Time Analyzed | Analyst |
|------------------------|----------------|-----------|--------------|-----------------|------------------|---------------|----------------------|---------------------------|----------------|
| Total Dissolved Solids | 330 | 10 | mg/L | 1 | | SM21-23 2540C | 10/6/21 | 10/6/21 12:35 | LL |

39 Spruce Street * East Longmeadow, MA 01028 * FAX 413/525-6405 * TEL. 413/525-2332

Project Location: 375 Banfield Rd, Portsmouth, NH

Sample Description:

Work Order: 21J0081

Date Received: 10/1/2021

Field Sample #: SW-203

Sampled: 10/1/2021 11:25

Sample ID: 21J0081-03

Sample Matrix: Surface Water

Metals Analyses (Total)

| Analyte | Results | RL | DL | Units | Dilution | Flag/Qual | Method | Date Prepared | Date/Time Analyzed | Analyst |
|-----------|---------|-------|--------|-------|----------|-----------|--------------|---------------|--------------------|---------|
| Iron | 14 | 0.050 | 0.032 | mg/L | 1 | | SW-846 6010D | 10/2/21 | 10/3/21 9:18 | QNW |
| Manganese | 0.39 | 0.010 | 0.0020 | mg/L | 1 | | SW-846 6010D | 10/2/21 | 10/3/21 9:18 | QNW |

39 Spruce Street * East Longmeadow, MA 01028 * FAX 413/525-6405 * TEL. 413/525-2332

Project Location: 375 Banfield Rd, Portsmouth, NH

Sample Description:

Work Order: 21J0081

Date Received: 10/1/2021

Field Sample #: SW-203

Sampled: 10/1/2021 11:25

Sample ID: 21J0081-03

Sample Matrix: Surface Water

Metals Analyses (Dissolved)

| Analyte | Results | RL | DL | Units | Dilution | Flag/Qual | Method | Date Prepared | Date/Time Analyzed | Analyst |
|-----------|---------|-------|--------|-------|----------|-----------|--------------|---------------|--------------------|---------|
| Iron | 6.4 | 0.050 | 0.032 | mg/L | 1 | | SW-846 6010D | 10/6/21 | 10/7/21 16:37 | MJH |
| Manganese | 0.37 | 0.010 | 0.0020 | mg/L | 1 | | SW-846 6010D | 10/6/21 | 10/7/21 16:37 | MJH |

39 Spruce Street * East Longmeadow, MA 01028 * FAX 413/525-6405 * TEL. 413/525-2332

Project Location: 375 Banfield Rd, Portsmouth, NH

Sample Description:

Work Order: 21J0081

Date Received: 10/1/2021

Field Sample #: SW-203

Sampled: 10/1/2021 11:25

Sample ID: 21J0081-03

Sample Matrix: Surface Water

Conventional Chemistry Parameters by EPA/APHA/SW-846 Methods (Total)

| Analyte | Results | RL | DL | Units | Dilution | Flag/Qual | Method | Date Prepared | Date/Time Analyzed | Analyst |
|------------------------|---------|------|-------|-------|----------|-----------|---------------|---------------|--------------------|---------|
| Chloride | 110 | 5.0 | 1.8 | mg/L | 5 | | EPA 300.0 | 10/2/21 | 10/2/21 19:08 | EC |
| Nitrate as N | 0.27 | 0.10 | 0.090 | mg/L | 1 | | EPA 300.0 | 10/2/21 | 10/2/21 3:40 | CB2 |
| Sulfate | ND | 1.0 | | mg/L | 1 | | EPA 300.0 | 10/2/21 | 10/2/21 3:40 | CB2 |
| Total Suspended Solids | 15 | 2.0 | | mg/L | 1 | R-04 | SM21-23 2540D | 10/4/21 | 10/4/21 13:20 | LL |

39 Spruce Street * East Longmeadow, MA 01028 * FAX 413/525-6405 * TEL. 413/525-2332

Project Location: 375 Banfield Rd, Portsmouth, NH

Sample Description:

Work Order: 21J0081

Date Received: 10/1/2021

Field Sample #: SW-203

Sampled: 10/1/2021 11:25

Sample ID: 21J0081-03

Sample Matrix: Surface Water

Conventional Chemistry Parameters by EPA/APHA/SW-846 Methods (Dissolved)

| Analyte | Results | RL | Units | Dilution | Flag/Qual | Method | Date Prepared | Date/Time Analyzed | Analyst |
|------------------------|----------------|-----------|--------------|-----------------|------------------|---------------|----------------------|---------------------------|----------------|
| Total Dissolved Solids | 300 | 10 | mg/L | 1 | | SM21-23 2540C | 10/6/21 | 10/6/21 12:35 | LL |

39 Spruce Street * East Longmeadow, MA 01028 * FAX 413/525-6405 * TEL. 413/525-2332

Project Location: 375 Banfield Rd, Portsmouth, NH

Sample Description:

Work Order: 21J0081

Date Received: 10/1/2021

Field Sample #: SW-201

Sampled: 10/1/2021 08:55

Sample ID: 21J0081-04

Sample Matrix: Surface Water

Metals Analyses (Total)

| Analyte | Results | RL | DL | Units | Dilution | Flag/Qual | Method | Date Prepared | Date/Time Analyzed | Analyst |
|-----------|---------|-------|--------|-------|----------|-----------|--------------|---------------|--------------------|---------|
| Iron | 8.2 | 0.050 | 0.032 | mg/L | 1 | | SW-846 6010D | 10/2/21 | 10/3/21 9:24 | QNW |
| Manganese | 0.38 | 0.010 | 0.0020 | mg/L | 1 | | SW-846 6010D | 10/2/21 | 10/3/21 9:24 | QNW |

39 Spruce Street * East Longmeadow, MA 01028 * FAX 413/525-6405 * TEL. 413/525-2332

Project Location: 375 Banfield Rd, Portsmouth, NH

Sample Description:

Work Order: 21J0081

Date Received: 10/1/2021

Field Sample #: SW-201

Sampled: 10/1/2021 08:55

Sample ID: 21J0081-04

Sample Matrix: Surface Water

Metals Analyses (Dissolved)

| Analyte | Results | RL | DL | Units | Dilution | Flag/Qual | Method | Date Prepared | Date/Time Analyzed | Analyst |
|-----------|---------|-------|--------|-------|----------|-----------|--------------|---------------|--------------------|---------|
| Iron | 4.9 | 0.050 | 0.032 | mg/L | 1 | | SW-846 6010D | 10/6/21 | 10/7/21 16:43 | MJH |
| Manganese | 0.37 | 0.010 | 0.0020 | mg/L | 1 | | SW-846 6010D | 10/6/21 | 10/7/21 16:43 | MJH |

39 Spruce Street * East Longmeadow, MA 01028 * FAX 413/525-6405 * TEL. 413/525-2332

Project Location: 375 Banfield Rd, Portsmouth, NH

Sample Description:

Work Order: 21J0081

Date Received: 10/1/2021

Field Sample #: SW-201

Sampled: 10/1/2021 08:55

Sample ID: 21J0081-04

Sample Matrix: Surface Water

Conventional Chemistry Parameters by EPA/APHA/SW-846 Methods (Total)

| Analyte | Results | RL | DL | Units | Dilution | Flag/Qual | Method | Date Prepared | Date/Time Analyzed | Analyst |
|------------------------|---------|------|-------|-------|----------|-----------|---------------|---------------|--------------------|---------|
| Chloride | 110 | 5.0 | 1.8 | mg/L | 5 | | EPA 300.0 | 10/2/21 | 10/2/21 19:30 | EC |
| Nitrate as N | ND | 0.10 | 0.090 | mg/L | 1 | | EPA 300.0 | 10/2/21 | 10/2/21 4:02 | CB2 |
| Sulfate | ND | 1.0 | | mg/L | 1 | | EPA 300.0 | 10/2/21 | 10/2/21 4:02 | CB2 |
| Total Suspended Solids | 10 | 2.0 | | mg/L | 1 | | SM21-23 2540D | 10/4/21 | 10/4/21 13:20 | LL |

39 Spruce Street * East Longmeadow, MA 01028 * FAX 413/525-6405 * TEL. 413/525-2332

Project Location: 375 Banfield Rd, Portsmouth, NH

Sample Description:

Work Order: 21J0081

Date Received: 10/1/2021

Field Sample #: SW-201

Sampled: 10/1/2021 08:55

Sample ID: 21J0081-04

Sample Matrix: Surface Water

Conventional Chemistry Parameters by EPA/APHA/SW-846 Methods (Dissolved)

| Analyte | Results | RL | Units | Dilution | Flag/Qual | Method | Date Prepared | Date/Time Analyzed | Analyst |
|------------------------|---------|----|-------|----------|-----------|---------------|---------------|--------------------|---------|
| Total Dissolved Solids | 320 | 10 | mg/L | 1 | R-02 | SM21-23 2540C | 10/6/21 | 10/6/21 12:35 | LL |

39 Spruce Street * East Longmeadow, MA 01028 * FAX 413/525-6405 * TEL. 413/525-2332

Sample Extraction Data
Prep Method: EPA 300.0 Analytical Method: EPA 300.0

| Lab Number [Field ID] | Batch | Initial [mL] | Final [mL] | Date |
|-----------------------|---------|--------------|------------|----------|
| 21J0081-01 [SW-208] | B291545 | 10.0 | 10.0 | 10/02/21 |
| 21J0081-02 [SW-210] | B291545 | 10.0 | 10.0 | 10/02/21 |
| 21J0081-03 [SW-203] | B291545 | 10.0 | 10.0 | 10/02/21 |

Prep Method: EPA 300.0 Analytical Method: EPA 300.0

| Lab Number [Field ID] | Batch | Initial [mL] | Final [mL] | Date |
|-----------------------|---------|--------------|------------|----------|
| 21J0081-01 [SW-208] | B291568 | 10.0 | 10.0 | 10/02/21 |
| 21J0081-02 [SW-210] | B291568 | 10.0 | 10.0 | 10/02/21 |
| 21J0081-03 [SW-203] | B291568 | 10.0 | 10.0 | 10/02/21 |

Prep Method: EPA 300.0 Analytical Method: EPA 300.0

| Lab Number [Field ID] | Batch | Initial [mL] | Final [mL] | Date |
|-----------------------|---------|--------------|------------|----------|
| 21J0081-02 [SW-210] | B291582 | 10.0 | 10.0 | 10/02/21 |
| 21J0081-03 [SW-203] | B291582 | 10.0 | 10.0 | 10/02/21 |
| 21J0081-04 [SW-201] | B291582 | 10.0 | 10.0 | 10/02/21 |

Prep Method: EPA 300.0 Analytical Method: EPA 300.0

| Lab Number [Field ID] | Batch | Initial [mL] | Final [mL] | Date |
|-----------------------|---------|--------------|------------|----------|
| 21J0081-04 [SW-201] | B291678 | 10.0 | 10.0 | 10/02/21 |

Prep Method: EPA 300.0 Analytical Method: EPA 300.0

| Lab Number [Field ID] | Batch | Initial [mL] | Final [mL] | Date |
|-----------------------|---------|--------------|------------|----------|
| 21J0081-04 [SW-201] | B291679 | 10.0 | 10.0 | 10/02/21 |

SM21-23 2540C

| Lab Number [Field ID] | Batch | Initial [mL] | Date |
|-----------------------|---------|--------------|----------|
| 21J0081-01 [SW-208] | B291804 | 50.0 | 10/06/21 |
| 21J0081-02 [SW-210] | B291804 | 50.0 | 10/06/21 |
| 21J0081-03 [SW-203] | B291804 | 50.0 | 10/06/21 |
| 21J0081-04 [SW-201] | B291804 | 50.0 | 10/06/21 |

SM21-23 2540D

| Lab Number [Field ID] | Batch | Initial [mL] | Date |
|-----------------------|---------|--------------|----------|
| 21J0081-01 [SW-208] | B291606 | 250 | 10/04/21 |
| 21J0081-02 [SW-210] | B291606 | 250 | 10/04/21 |
| 21J0081-03 [SW-203] | B291606 | 250 | 10/04/21 |
| 21J0081-04 [SW-201] | B291606 | 250 | 10/04/21 |

39 Spruce Street * East Longmeadow, MA 01028 * FAX 413/525-6405 * TEL. 413/525-2332

Sample Extraction Data**Prep Method: SW-846 3005A Analytical Method: SW-846 6010D**

| Lab Number [Field ID] | Batch | Initial [mL] | Final [mL] | Date |
|------------------------------|--------------|---------------------|-------------------|-------------|
| 21J0081-01 [SW-208] | B291587 | 50.0 | 50.0 | 10/02/21 |
| 21J0081-02 [SW-210] | B291587 | 50.0 | 50.0 | 10/02/21 |
| 21J0081-03 [SW-203] | B291587 | 50.0 | 50.0 | 10/02/21 |
| 21J0081-04 [SW-201] | B291587 | 50.0 | 50.0 | 10/02/21 |

Prep Method: SW-846 3005A Dissolved Analytical Method: SW-846 6010D

| Lab Number [Field ID] | Batch | Initial [mL] | Final [mL] | Date |
|------------------------------|--------------|---------------------|-------------------|-------------|
| 21J0081-01 [SW-208] | B291909 | 5.00 | 5.00 | 10/06/21 |
| 21J0081-02 [SW-210] | B291909 | 5.00 | 5.00 | 10/06/21 |
| 21J0081-03 [SW-203] | B291909 | 5.00 | 5.00 | 10/06/21 |
| 21J0081-04 [SW-201] | B291909 | 5.00 | 5.00 | 10/06/21 |

39 Spruce Street * East Longmeadow, MA 01028 * FAX 413/525-6405 * TEL. 413/525-2332

QUALITY CONTROL
Metals Analyses (Total) - Quality Control

| Analyte | Result | Reporting Limit | Units | Spike Level | Source Result | %REC | %REC Limits | RPD | RPD Limit | Notes |
|---------------------------------------|--------|-----------------|-------|-------------|---------------|------|-------------|-------|-----------|-------|
| Batch B291587 - SW-846 3005A | | | | | | | | | | |
| Blank (B291587-BLK1) | | | | | | | | | | |
| Prepared: 10/02/21 Analyzed: 10/03/21 | | | | | | | | | | |
| Iron | ND | 0.050 | mg/L | | | | | | | |
| Manganese | ND | 0.010 | mg/L | | | | | | | |
| LCS (B291587-BS1) | | | | | | | | | | |
| Prepared: 10/02/21 Analyzed: 10/03/21 | | | | | | | | | | |
| Iron | 4.05 | 0.050 | mg/L | 4.00 | | 101 | 80-120 | | | |
| Manganese | 0.505 | 0.010 | mg/L | 0.500 | | 101 | 80-120 | | | |
| LCS Dup (B291587-BSD1) | | | | | | | | | | |
| Prepared: 10/02/21 Analyzed: 10/03/21 | | | | | | | | | | |
| Iron | 4.06 | 0.050 | mg/L | 4.00 | | 101 | 80-120 | 0.198 | 20 | |
| Manganese | 0.508 | 0.010 | mg/L | 0.500 | | 102 | 80-120 | 0.593 | 20 | |

39 Spruce Street * East Longmeadow, MA 01028 * FAX 413/525-6405 * TEL. 413/525-2332

QUALITY CONTROL
Metals Analyses (Dissolved) - Quality Control

| Analyte | Result | Reporting Limit | Units | Spike Level | Source Result | %REC | %REC Limits | RPD | RPD Limit | Notes |
|---|--------|--------------------|-------|--|------------------|------|----------------|------|--------------|-------|
| Batch B291909 - SW-846 3005A Dissolved | | | | | | | | | | |
| Blank (B291909-BLK1) | | | | Prepared: 10/06/21 Analyzed: 10/07/21 | | | | | | |
| Iron | ND | 0.050 | mg/L | | | | | | | |
| Manganese | ND | 0.010 | mg/L | | | | | | | |
| LCS (B291909-BS1) | | | | Prepared: 10/06/21 Analyzed: 10/07/21 | | | | | | |
| Iron | 2.01 | 0.050 | mg/L | 2.00 | | 100 | 80-120 | | | |
| Manganese | 1.98 | 0.010 | mg/L | 2.00 | | 99.1 | 80-120 | | | |
| Duplicate (B291909-DUP1) | | | | Source: 21J0081-01 Prepared: 10/06/21 Analyzed: 10/07/21 | | | | | | |
| Iron | 5.02 | 0.050 | mg/L | | 4.93 | | | 1.89 | 20 | |
| Manganese | 0.202 | 0.010 | mg/L | | 0.198 | | | 2.09 | 20 | |
| Matrix Spike (B291909-MS1) | | | | Source: 21J0081-01 Prepared: 10/06/21 Analyzed: 10/07/21 | | | | | | |
| Iron | 21.5 | 0.051 | mg/L | 16.3 | 4.93 | 101 | 75-125 | | | |
| Manganese | 2.21 | 0.010 | mg/L | 2.04 | 0.198 | 98.8 | 75-125 | | | |

39 Spruce Street * East Longmeadow, MA 01028 * FAX 413/525-6405 * TEL. 413/525-2332

QUALITY CONTROL
Conventional Chemistry Parameters by EPA/APHA/SW-846 Methods (Total) - Quality Control

| Analyte | Result | Reporting Limit | Units | Spike Level | Source Result | %REC | %REC Limits | RPD | RPD Limit | Notes |
|--------------------------------------|--------|-----------------|-------|-------------------------------|---------------|------|-------------|--------|-----------|-------|
| Batch B291545 - EPA 300.0 | | | | | | | | | | |
| Blank (B291545-BLK1) | | | | Prepared & Analyzed: 10/01/21 | | | | | | |
| Nitrate as N | ND | 0.10 | mg/L | | | | | | | |
| LCS (B291545-BS1) | | | | Prepared & Analyzed: 10/01/21 | | | | | | |
| Nitrate as N | 0.95 | 0.10 | mg/L | 1.00 | | 95.2 | 90-110 | | | |
| LCS Dup (B291545-BSD1) | | | | Prepared & Analyzed: 10/01/21 | | | | | | |
| Nitrate as N | 0.95 | 0.10 | mg/L | 1.00 | | 95.2 | 90-110 | 0.0735 | 20 | |
| Batch B291568 - EPA 300.0 | | | | | | | | | | |
| Blank (B291568-BLK1) | | | | Prepared & Analyzed: 10/01/21 | | | | | | |
| Chloride | ND | 1.0 | mg/L | | | | | | | |
| Sulfate | ND | 1.0 | mg/L | | | | | | | |
| LCS (B291568-BS1) | | | | Prepared & Analyzed: 10/01/21 | | | | | | |
| Chloride | 10 | 1.0 | mg/L | 10.0 | | 103 | 90-110 | | | |
| Sulfate | 10 | 1.0 | mg/L | 10.0 | | 101 | 90-110 | | | |
| LCS Dup (B291568-BSD1) | | | | Prepared & Analyzed: 10/01/21 | | | | | | |
| Chloride | 10 | 1.0 | mg/L | 10.0 | | 103 | 90-110 | 0.108 | 20 | |
| Sulfate | 10 | 1.0 | mg/L | 10.0 | | 101 | 90-110 | 0.104 | 20 | |
| Batch B291582 - EPA 300.0 | | | | | | | | | | |
| Blank (B291582-BLK1) | | | | Prepared & Analyzed: 10/02/21 | | | | | | |
| Chloride | ND | 1.0 | mg/L | | | | | | | |
| LCS (B291582-BS1) | | | | Prepared & Analyzed: 10/02/21 | | | | | | |
| Chloride | 10 | 1.0 | mg/L | 10.0 | | 99.7 | 90-110 | | | |
| LCS Dup (B291582-BSD1) | | | | Prepared & Analyzed: 10/02/21 | | | | | | |
| Chloride | 9.8 | 1.0 | mg/L | 10.0 | | 97.7 | 90-110 | 2.03 | 20 | |
| Batch B291606 - SM21-23 2540D | | | | | | | | | | |
| Blank (B291606-BLK1) | | | | Prepared & Analyzed: 10/04/21 | | | | | | |
| Total Suspended Solids | ND | 2.5 | mg/L | | | | | | | |
| LCS (B291606-BS1) | | | | Prepared & Analyzed: 10/04/21 | | | | | | |
| Total Suspended Solids | 213 | 5.0 | mg/L | 200 | | 106 | 53.8-124 | | | |

39 Spruce Street * East Longmeadow, MA 01028 * FAX 413/525-6405 * TEL. 413/525-2332

QUALITY CONTROL
Conventional Chemistry Parameters by EPA/APHA/SW-846 Methods (Total) - Quality Control

| Analyte | Result | Reporting Limit | Units | Spike Level | Source Result | %REC | %REC Limits | RPD | RPD Limit | Notes |
|--------------------------------------|--------|---------------------------|-------|-------------|-------------------------------|------|-------------|--------|-----------|-------|
| Batch B291606 - SM21-23 2540D | | | | | | | | | | |
| Duplicate (B291606-DUP2) | | Source: 21J0081-03 | | | Prepared & Analyzed: 10/04/21 | | | | | |
| Total Suspended Solids | 14 | 2.0 | mg/L | | 15 | | | 11.1 * | 5 | R-04 |
| Batch B291678 - EPA 300.0 | | | | | | | | | | |
| Blank (B291678-BLK1) | | | | | Prepared & Analyzed: 10/01/21 | | | | | |
| Sulfate | ND | 1.0 | mg/L | | | | | | | |
| LCS (B291678-BS1) | | | | | Prepared & Analyzed: 10/01/21 | | | | | |
| Sulfate | 10 | 1.0 | mg/L | 10.0 | | 101 | 90-110 | | | |
| LCS Dup (B291678-BSD1) | | | | | Prepared & Analyzed: 10/01/21 | | | | | |
| Sulfate | 10 | 1.0 | mg/L | 10.0 | | 101 | 90-110 | 0.104 | 20 | |
| Duplicate (B291678-DUP2) | | Source: 21J0081-04 | | | Prepared & Analyzed: 10/02/21 | | | | | |
| Sulfate | ND | 1.0 | mg/L | | ND | | | NC | 20 | |
| Matrix Spike (B291678-MS2) | | Source: 21J0081-04 | | | Prepared & Analyzed: 10/02/21 | | | | | |
| Sulfate | 11 | 1.0 | mg/L | 10.0 | ND | 113 | 80-120 | | | |
| Batch B291679 - EPA 300.0 | | | | | | | | | | |
| Blank (B291679-BLK1) | | | | | Prepared & Analyzed: 10/01/21 | | | | | |
| Nitrate as N | ND | 0.10 | mg/L | | | | | | | |
| LCS (B291679-BS1) | | | | | Prepared & Analyzed: 10/01/21 | | | | | |
| Nitrate as N | 0.95 | 0.10 | mg/L | 1.00 | | 95.2 | 90-110 | | | |
| LCS Dup (B291679-BSD1) | | | | | Prepared & Analyzed: 10/01/21 | | | | | |
| Nitrate as N | 0.95 | 0.10 | mg/L | 1.00 | | 95.2 | 90-110 | 0.0735 | 20 | |
| Duplicate (B291679-DUP1) | | Source: 21J0081-04 | | | Prepared & Analyzed: 10/02/21 | | | | | |
| Nitrate as N | ND | 0.10 | mg/L | | ND | | | NC | 20 | |
| Matrix Spike (B291679-MS1) | | Source: 21J0081-04 | | | Prepared & Analyzed: 10/02/21 | | | | | |
| Nitrate as N | 0.96 | 0.10 | mg/L | 1.00 | ND | 95.6 | 80-120 | | | |

39 Spruce Street * East Longmeadow, MA 01028 * FAX 413/525-6405 * TEL. 413/525-2332

QUALITY CONTROL
Conventional Chemistry Parameters by EPA/APHA/SW-846 Methods (Dissolved) - Quality Control

| Analyte | Result | Reporting Limit | Units | Spike Level | Source Result | %REC | %REC Limits | RPD | RPD Limit | Notes |
|--------------------------------------|--------|-----------------|-------|-------------------------------|---------------|------|-------------|------|-----------|-------|
| Batch B291804 - SM21-23 2540C | | | | | | | | | | |
| Blank (B291804-BLK1) | | | | Prepared & Analyzed: 10/06/21 | | | | | | |
| Total Dissolved Solids | ND | 10 | mg/L | | | | | | | |
| LCS (B291804-BS1) | | | | Prepared & Analyzed: 10/06/21 | | | | | | |
| Total Dissolved Solids | 260 | 10 | mg/L | 293 | | 88.7 | 64.9-119 | | | |
| Duplicate (B291804-DUP1) | | | | Prepared & Analyzed: 10/06/21 | | | | | | |
| | | | | Source: 21J0081-04 | | | | | | |
| Total Dissolved Solids | 270 | 10 | mg/L | | 320 | | | 14.2 | * 5 | R-02 |

39 Spruce Street * East Longmeadow, MA 01028 * FAX 413/525-6405 * TEL. 413/525-2332

FLAG/QUALIFIER SUMMARY

| | |
|------|---|
| * | QC result is outside of established limits. |
| † | Wide recovery limits established for difficult compound. |
| ‡ | Wide RPD limits established for difficult compound. |
| # | Data exceeded client recommended or regulatory level |
| ND | Not Detected |
| RL | Reporting Limit is at the level of quantitation (LOQ) |
| DL | Detection Limit is the lower limit of detection determined by the MDL study |
| MCL | Maximum Contaminant Level |
| | Percent recoveries and relative percent differences (RPDs) are determined by the software using values in the calculation which have not been rounded. |
| | No results have been blank subtracted unless specified in the case narrative section. |
| R-02 | Duplicate RPD is outside of control limits. Outlier can be attributed to sample non-homogeneity encountered during sample prep. |
| R-04 | Duplicate relative percent difference (RPD) is a less useful indicator of sample precision for sample results that are <5 times the reporting limit (RL). |

39 Spruce Street * East Longmeadow, MA 01028 * FAX 413/525-6405 * TEL. 413/525-2332

CERTIFICATIONS
Certified Analyses included in this Report

| Analyte | Certifications |
|-------------------------------|-------------------------|
| EPA 300.0 in Water | |
| Chloride | NC,NY,MA,VA,ME,NH,CT,RI |
| Nitrate as N | NC,NY,MA,VA,ME,NH,CT,RI |
| Sulfate | NC,NY,MA,VA,ME,NH,CT,RI |
| SM21-23 2540C in Water | |
| Total Dissolved Solids | CT,MA,NH,NY,RI,NC,ME,VA |
| SM21-23 2540D in Water | |
| Total Suspended Solids | CT,MA,NH,NY,RI,NC,ME,VA |
| SW-846 6010D in Water | |
| Iron | CT,NH,NY,ME,VA,NC |
| Iron | CT,NH,NY,ME,NC,VA |
| Manganese | CT,NH,NY,ME,VA,NC |
| Manganese | CT,NH,NY,ME,NC,VA |

Con-Test, a Pace Environmental Laboratory, operates under the following certifications and accreditations:

| Code | Description | Number | Expires |
|-------|--|---------------|------------|
| AIHA | AIHA-LAP, LLC - ISO17025:2017 | 100033 | 03/1/2022 |
| MA | Massachusetts DEP | M-MA100 | 06/30/2022 |
| CT | Connecticut Department of Public Health | PH-0165 | 12/31/2022 |
| NY | New York State Department of Health | 10899 NELAP | 04/1/2022 |
| NH-S | New Hampshire Environmental Lab | 2516 NELAP | 02/5/2022 |
| RI | Rhode Island Department of Health | LAO00112 | 12/30/2021 |
| NC | North Carolina Div. of Water Quality | 652 | 12/31/2021 |
| NJ | New Jersey DEP | MA007 NELAP | 06/30/2022 |
| FL | Florida Department of Health | E871027 NELAP | 06/30/2022 |
| VT | Vermont Department of Health Lead Laboratory | LL720741 | 07/30/2022 |
| ME | State of Maine | MA00100 | 06/9/2023 |
| VA | Commonwealth of Virginia | 460217 | 12/14/2021 |
| NH-P | New Hampshire Environmental Lab | 2557 NELAP | 09/6/2022 |
| VT-DW | Vermont Department of Health Drinking Water | VT-255716 | 06/12/2022 |
| NC-DW | North Carolina Department of Health | 25703 | 07/31/2022 |
| PA | Commonwealth of Pennsylvania DEP | 68-05812 | 06/30/2022 |
| MI | Dept. of Env, Great Lakes, and Energy | 9100 | 09/6/2022 |



Phone: 413-525-2332
 Fax: 413-525-6405
 Email: info@contestlabs.com

http://www.contestlabs.com

Doc # 381 Rev 1_03242017

CHAIN OF CUSTODY RECORD

39 Spruce Street
 East Longmeadow, MA 01028

Page 1 of 1

2150081

Company Name: Wilcox & Burton, Inc.
 Address: B Commons Dr, Unit 128, Londonderry, NH
 Phone: 603-364-4190
 Project Name: BANF0005
 Project Location: 575 Bartfield Rd, Portsmouth, NH
 Project Number: BANF0005
 Project Manager: B. Wilcox
 Con-Test Quote Name/Number:
 Invoice Recipient:
 Sampled By: M. Broussard

Requested Turnaround Time
 7-Day 10-Day
 Due Date: 5-day

Rush-Approval Required
 1-Day 3-Day
 2-Day 4-Day

Data Delivery
 Format: PDF EXCEL
 Other:
 CLP Like Data Pkg Required:
 Email To: wilcoxmbroussard@wilcoxandburton.com
 Fax To #:

| Requested Turnaround Time | | ANALYSIS REQUESTED | | | | | | | | | |
|---|--------------------------|--------------------|---------------------|----------|---------|---------|-----|-----|--|--|--|
| 7-Day | 10-Day | | | | | | | | | | |
| <input type="checkbox"/> | <input type="checkbox"/> | N | N | - | - | - | - | | | | |
| Due Date: 5-day | | P | P | P | P | P | P | | | | |
| Rush-Approval Required | | | | | | | | | | | |
| 1-Day <input type="checkbox"/> 3-Day <input type="checkbox"/> | | | | | | | | | | | |
| 2-Day <input type="checkbox"/> 4-Day <input type="checkbox"/> | | | | | | | | | | | |
| Data Delivery | | | | | | | | | | | |
| Format: PDF <input checked="" type="checkbox"/> EXCEL <input checked="" type="checkbox"/> | | | | | | | | | | | |
| Other: | | | | | | | | | | | |
| CLP Like Data Pkg Required: <input type="checkbox"/> | | | | | | | | | | | |
| Email To: wilcoxmbroussard@wilcoxandburton.com | | | | | | | | | | | |
| Fax To #: | | | | | | | | | | | |
| | | total Fe and Mn | dissolved Fe and Mn | chloride | nitrate | sulfate | TSS | TDS | | | |
| | | X | X | X | X | X | X | X | | | |
| | | X | X | X | X | X | X | X | | | |
| | | X | X | X | X | X | X | X | | | |
| | | X | X | X | X | X | X | X | | | |

of Containers
 2 Preservation Code
 3 Container Code

Dissolved Metals Samples
 Field Filtered
 Lab to Filter

Orthophosphate Samples
 Field Filtered
 Lab to Filter

| Con-Test Work Order# | Client Sample ID / Description | Beginning Date/Time | Ending Date/Time | Composite | Grab | Matrix Code | Conc Code | total Fe and Mn | dissolved Fe and Mn | chloride | nitrate | sulfate | TSS | TDS |
|----------------------|--------------------------------|---------------------|------------------|-----------|------|-------------|-----------|-----------------|---------------------|----------|---------|---------|-----|-----|
| 1 | SW-208 | 10/11 | 10:10 | | X | SW | | X | X | X | X | X | X | X |
| 2 | SW-210 | ↓ | 10:30 | | X | ↓ | | X | X | X | X | X | X | X |
| 3 | SW-203 | ↓ | 11:25 | | X | ↓ | | X | X | X | X | X | X | X |
| 4 | SW-201 | ↓ | 08:55 | | X | ↓ | | X | X | X | X | X | X | X |

1 Matrix Codes:
 GW = Ground Water
 WW = Waste Water
 DW = Drinking Water
 A = Air
 S = Soil
 SL = Sludge
 SOL = Solid
 O = Other (please define)
 SW = surface water

2 Preservation Codes:
 I = Iced
 H = HCL
 M = Methanol
 N = Nitric Acid
 S = Sulfuric Acid
 B = Sodium Bisulfate
 X = Sodium Hydroxide
 T = Sodium Thiosulfate
 O = Other (please define)

3 Container Codes:
 A = Amber Glass
 G = Glass
 P = Plastic
 ST = Sterile
 V = Vial
 S = Summa Canister
 T = Tedlar Bag
 O = Other (please define)

Comments: (A) TDS jars also field filtered

Please use the following codes to indicate possible sample concentration within the Conc Code column above:
 H - High; M - Medium; L - Low; C - Clean; U - Unknown

Relinquished by: (signature) [Signature] Date/Time: 10/11/11 15:45
 Received by: (signature) [Signature] Date/Time: 10/11/11 15:50
 Relinquished by: (signature) [Signature] Date/Time: 10/12/11 19:25
 Received by: (signature) [Signature] Date/Time: 10/12/11 19:25
 Relinquished by: (signature) [Signature] Date/Time: 10/12/11 19:25
 Received by: (signature) [Signature] Date/Time: 10/12/11 19:25

Detection Limit Requirements
 MA CT Other: WQC

Special Requirements
 MA MCP Required
 MCP Certification Form Required
 CT RCP Required
 RCP Certification Form Required
 MA State DW Required

Project Entity
 Government Municipality MWRA WRTA
 Federal 21 J School
 City Brownfield MBTA

www.contestlabs.com

NELAP and APHA-LAP, LLC Accredited

Other
 Chromatogram
 AIHA-LAP, LLC

PCB ONLY
 Soxhlet
 Non Soxhlet

I Have Not Confirmed Sample Container Numbers With Lab Staff Before Relinquishing Over Samples _____



con-test
ANALYTICAL LABORATORY

Doc# 277 Rev 5 2017

Login Sample Receipt Checklist - (Rejection Criteria Listing - Using Acceptance Policy) Any False Statement will be brought to the attention of the Client - State True or False

Client WAB

Received By [Signature] Date 10/1/21 Time 1425

How were the samples received? In Cooler T No Cooler _____ On Ice T No Ice _____
Direct from Sampling _____ Ambient _____ Melted Ice _____

Were samples within Temperature? 2-6°C T By Gun # 5 Actual Temp - 2.4
By Blank # _____ Actual Temp - _____

Was Custody Seal Intact? N/A Were Samples Tampered with? N/A
Was COC Relinquished? T Does Chain Agree With Samples? T

Are there broken/leaking/loose caps on any samples? F

Is COC in ink/ Legible? T Were samples received within holding time? T

Did COC include all pertinent Information? Client T Analysis T Sampler Name T
Project T ID's T Collection Dates/Times T

Are Sample labels filled out and legible? T

Are there Lab to Filters? F Who was notified? _____

Are there Rushes? F Who was notified? _____

Are there Short Holds? T Who was notified? CROSSIE

Is there enough Volume? T

Is there Headspace where applicable? N/A MS/MSD? F

Proper Media/Containers Used? T Is splitting samples required? F

Were trip blanks received? F On COC? F

Do all samples have the proper pH? Acid T Base N/A

| Vials | # | Containers: | # | # | # | # |
|--------------|---|--------------|---|-----------------|----------|---------------|
| Unp- | | 1 Liter Amb. | | 1 Liter Plastic | <u>4</u> | 16 oz Amb. |
| HCL- | | 500 mL Amb. | | 500 mL Plastic | <u>8</u> | 8oz Amb/Clear |
| Meoh- | | 250 mL Amb. | | 250 mL Plastic | <u>8</u> | 4oz Amb/Clear |
| Bisulfate- | | Flashpoint | | Col./Bacteria | | 2oz Amb/Clear |
| DI- | | Other Glass | | Other Plastic | | Encore |
| Thiosulfate- | | SOC Kit | | Plastic Bag | | Frozen: |
| Sulfuric- | | Perchlorate | | Ziplock | | |

Unused Media

| Vials | # | Containers: | # | # | # | # |
|--------------|---|---------------|---|-----------------|---|---------------|
| Unp- | | 1 Liter Amb. | | 1 Liter Plastic | | 16 oz Amb. |
| HCL- | | 500 mL Amb. | | 500 mL Plastic | | 8oz Amb/Clear |
| Meoh- | | 250 mL Amb. | | 250 mL Plastic | | 4oz Amb/Clear |
| Bisulfate- | | Col./Bacteria | | Flashpoint | | 2oz Amb/Clear |
| DI- | | Other Plastic | | Other Glass | | Encore |
| Thiosulfate- | | SOC Kit | | Plastic Bag | | Frozen: |
| Sulfuric- | | Perchlorate | | Ziplock | | |

Comments:

APPENDIX F

Data Tables from 2008 Investigation

TABLE 1A. SUMMARY OF SEDIMENT LABORATORY ANALYTICAL RESULTS - THRESHOLD EFFECTS CONCENTRATION (TEC) HAZARD QUOTIENTS
Commercial Property
375 Banfield Road
Portsmouth, New Hampshire

| CHEMICAL PARAMETER | Consensus-Based TEC Concentration (mg/kg) | 7/28/2008 | | | HAZARD QUOTIENTS - TEC | | |
|--|---|--------------------|------------|--------------------|------------------------|-------|-------|
| | | SD101 | SD102 | SD103 | SD101 | SD102 | SD103 |
| Volatile Organic Compounds (EPA Method 8260B): | Various | nd (0.226 to 6.01) | na | nd (0.395 to 10.5) | --- | na | --- |
| Polynuclear Aromatic Hydrocarbons (EPA Method 8270C): | | | | | | | |
| Acenaphthene | Various | nd (1.4) | nd (0.64) | nd (1.4) | --- | --- | --- |
| RCRA Metals: | | | | | | | |
| Arsenic | 9.79 | 15.9 | 9.5 | 15.4 | 1.62 | 0.97 | 1.57 |
| Barium | NG | 160J | 80J | 170J | --- | --- | --- |
| Cadmium | 0.99 | nd (2.7) | nd (1.3) | nd (2.8) | --- | --- | --- |
| Chromium | 43.4 | 32 | 38 | 39 | 0.74 | 0.88 | 0.90 |
| Lead | 35.8 | 154 | 87 | 77 | 4.30 | 2.43 | 2.15 |
| Mercury | 0.18 | 0.27 | 0.13 | 0.17 | 1.50 | 0.72 | 0.94 |
| Selenium | NG | 3.2 | 1.8 | 3.3 | --- | --- | --- |
| PCBs (total): | 0.0598 | na | nd (0.079) | na | --- | --- | --- |

Legend:
 J = estimated concentration. (mg/kg) = milligrams per kilogram. na = not analysed for
 nd = parameter not detected above method detection limit. Quantitation limit is provided in parentheses. NG = No guideline.

- Notes:**
1. Threshold Effects Concentration (TEC) taken from NOAA SQUIRTS Tables for fresh water as Threshold Effects Level (TEL), except where noted.
 2. Consensus-Based Threshold Effect Concentrations (TECs) are from MacDonald et.al., 2000 - Arch. Env. Contam. And Toxicology v. 39.
 3. Measured concentrations that exceed the applicable TEL sediment standard are surrounded by a box.
 4. Hazard Quotients >1 are shaded.

TABLE 1B. SUMMARY OF SEDIMENT LABORATORY ANALYTICAL RESULTS - PROBABLE EFFECTS CONCENTRATION (PEC) HAZARD QUOTIENTS
Commercial Property
375 Banfield Road
Portsmouth, New Hampshire

| CHEMICAL PARAMETER | Consensus-Based PEC Concentration (mg/kg) | 7/28/2008 | | | HAZARD QUOTIENTS - PEC | | |
|--|---|--------------------|------------|--------------------|------------------------|-------|-------|
| | | SD101 | SD102 | SD103 | SD101 | SD102 | SD103 |
| Volatile Organic Compounds (EPA Method 8260B): | Various | nd (0.226 to 6.01) | na | nd (0.395 to 10.5) | --- | na | --- |
| Polynuclear Aromatic Hydrocarbons (EPA Method 8270C): | | | | | | | |
| Acenaphthene | Various | nd (1.4) | nd (0.64) | nd (1.4) | --- | --- | --- |
| RCRA Metals: | | | | | | | |
| Arsenic | 33 | 15.9 | 9.5 | 15.4 | 0.48 | 0.29 | 0.47 |
| Barium | NG | 160J | 80J | 170J | --- | --- | --- |
| Cadmium | 4.98 | nd (2.7) | nd (1.3) | nd (2.8) | --- | --- | --- |
| Chromium | 111 | 32 | 38 | 39 | 0.29 | 0.34 | 0.35 |
| Lead | 128 | 154 | 87 | 77 | 1.20 | 0.68 | 0.60 |
| Mercury | 1.06 | 0.27 | 0.13 | 0.17 | 0.25 | 0.12 | 0.16 |
| Selenium | NG | 3.2 | 1.8 | 3.3 | --- | --- | --- |
| PCBs (total): | 0.0598 | na | nd (0.079) | na | --- | --- | --- |

Legend:
J = estimated concentration. (mg/kg) = milligrams per kilogram. na = not analysed for
nd = parameter not detected above method detection limit. Quantitation limit is provided in parentheses. NG = No guideline.

Notes:

1. Probable Effects Concentration (PEC) taken from NOAA SQUIRTS Tables for fresh water as Probable Effects Level (PEL), except where noted.
2. Consensus-Based Probable Effect Concentrations (PECs) are from MacDonald et.al., 2000 - Arch. Env. Contam. And Toxicology v. 39.
3. Measured concentrations that exceed the applicable sediment standard are surrounded by a box.
4. Hazard Quotients >1 are shaded.

TABLE 2. SUMMARY OF SURFACE WATER LABORATORY ANALYTICAL RESULTS
Commercial Property
375 Banfield Road
Portsmouth, New Hampshire

| Chemical Parameter | Surface Water | Sample Date | SW101 | SW102 | SW103 |
|--|---------------|-------------|--------------|----------|--------------|
| VOLATILE ORGANIC COMPOUNDS (ug/L): | | | | | |
| All VOCs | Various | 6-Aug-08 | nd (2 to 20) | na | nd (2 to 20) |
| POLYNUCLEAR AROMATIC HYDROCARBONS (ug/L): | | | | | |
| All PAHs | Various | 6-Aug-08 | nd (0.2) | nd (0.2) | nd (0.2) |
| RCRA Metals (ug/L): | | | | | |
| Arsenic (total) | 150 | 6-Aug-08 | 5 | 6 | 7 |
| Barium (total) | NS | 6-Aug-08 | 45 | 40 | 22 |
| Cadmium (total) | 0.8 | 6-Aug-08 | nd (0.2) | nd (0.2) | 0.2J |
| Cadmium -Adjusted for hardness - 97.2 ("SW101") | na | 6-Aug-08 | na | --- | --- |
| Cadmium -Adjusted for hardness - 96.5 ("SW102") | na | 6-Aug-08 | --- | na | --- |
| Cadmium -Adjusted for hardness - 32.3 ("SW103") | 1.01 | 6-Aug-08 | --- | --- | 0.2J |
| Chromium | 34.15 | 6-Aug-08 | nd (2) | nd (2) | 3J |
| Lead (total) | 0.54 | 6-Aug-08 | 1J | nd (1) | 20 |
| Lead -Adjusted for hardness - 97.2 ("SW101") | 3.07 | 6-Aug-08 | 0.79514 | --- | --- |
| Lead -Adjusted for hardness - 96.5 ("SW102") | na | 6-Aug-08 | --- | na | --- |
| Lead -Adjusted for hardness - 32.3 ("SW103") | 0.76 | 6-Aug-08 | --- | --- | 19.11 |
| Mercury (total) | 0.77 | 6-Aug-08 | nd (0.2) | nd (0.2) | nd (0.2) |
| Selenium (total) | 5 | 6-Aug-08 | 10 | 10 | 6 |
| Hardness (mg/ICaCO₃) | NS | 6-Aug-08 | 97.2 | 96.5 | 32.3 |

Legend:

(ug/L) = micrograms per liter.

na = not applicable

J = estimated concentration.

NS = none set

nd = parameter not detected above method detection limit. Quantitation limit is provided in parentheses.

NOTES:

- Standards shown are from NH Code of Administrative Rules Env-Wq 1700 Surface Water Quality Criteria.

TABLE 3. SUMMARY OF SOIL LABORATORY ANALYTICAL RESULTS
Commercial Property
375 Banfield Road
Portsmouth, N.H.

SAMPLING LOCATION (concentrations in mg/kg)

| CHEMICAL PARAMETER | Env-Or 600 S-1 Soil Standard (mg/kg) | RCMP Method 1 NH S-1 Soil Standard (mg/kg) | RCMP Method 1 NH S-2 Soil Standard (mg/kg) | RCMP Method 1 NH S-3 Soil Standard (mg/kg) | SAMPLING LOCATION (concentrations in mg/kg) | | | | | | | | | | | | | |
|---|--------------------------------------|--|--|--|---|------------------|------------------|------------------|------------------|------------------|------------------|----------------|------------------|------------------|----------------|------------------|------------------|----------------|
| | | | | | Boring/MW Sample # Depth (ft.) | 7/29/2008 | 7/29/2008 | 7/29/2008 | 7/29/2008 | 7/29/2008 | 7/29/2008 | 7/29/2008 | 7/29/2008 | 7/29/2008 | 7/29/2008 | 7/29/2008 | 7/29/2008 | 7/29/2008 |
| | | | | | | TP101 S1 0 - 1.5 | TP103 S1 0 - 1.5 | TP104 S1 0 - 0.8 | TP105 S1 0 - 0.5 | TP106 S1 0 - 0.5 | TP107 S1 0 - 0.5 | TP108 S1 0 - 1 | TP109 S2 0.5 - 4 | TP111 S3 2 - 2.5 | TP112 S2 1 - 2 | TP114 S1 0 - 1.5 | TP120 S1 0 - 3.5 | TP122 S1 0 - 4 |
| Volatile Organic Compounds: | | | | | | | | | | | | | | | | | | |
| Toluene | 100 | 100 | 100 | 100 | na | na | na | na | na | na | na | na | na | na | na | na | na | |
| Ethylbenzene | 140 | 140 | 140 | 140 | na | na | na | na | na | na | na | na | na | na | na | na | na | |
| Total Xylenes | 500 | 500 | 1,000 | 1,500 | na | na | na | na | na | na | na | na | na | na | na | na | na | |
| Naphthalene | 5 | 5 | 5 | 5 | na | na | na | na | na | na | na | na | na | na | na | na | na | |
| 1,3,5-Trimethylbenzene | 96 | 96 | 96 | 96 | na | na | na | na | na | na | na | na | na | na | na | na | na | |
| 1,2,4-Trimethylbenzene | 130 | 130 | 130 | 130 | na | na | na | na | na | na | na | na | na | na | na | na | na | |
| Polynuclear Aromatic Hydrocarbons: | | | | | | | | | | | | | | | | | | |
| Naphthalene | 5 | 5 | 5 | 5 | nd(0.28) | nd(0.28) | nd(0.29) | nd(0.31) | nd(0.31) | nd(0.3) | nd(0.3) | nd(0.33) | nd(0.33) | nd(0.33) | 0.563 | nd(0.32) | nd(8.2) | |
| Acenaphthylene | 490 | 490 | 490 | 490 | nd(0.28) | nd(0.28) | nd(0.29) | nd(0.31) | nd(0.31) | nd(0.3) | nd(0.3) | nd(0.33) | nd(0.33) | nd(0.33) | 0.736 | nd(0.32) | nd(8.2) | |
| Acenaphthene | 340 | 340 | 340 | 340 | nd(0.28) | nd(0.28) | nd(0.29) | nd(0.31) | nd(0.31) | nd(0.3) | nd(0.3) | nd(0.33) | nd(0.33) | nd(0.33) | 0.383 | nd(0.32) | 8.81 | |
| Fluorene | 77 | 77 | 77 | 77 | nd(0.28) | nd(0.28) | nd(0.29) | nd(0.31) | nd(0.31) | nd(0.3) | nd(0.3) | nd(0.33) | nd(0.33) | nd(0.33) | 0.525 | nd(0.32) | 9.7 | |
| Phenanthrene | 960 | 960 | 2,500 | 5,000 | nd(0.28) | nd(0.28) | nd(0.29) | 0.177J | nd(0.31) | nd(0.3) | nd(0.3) | nd(0.33) | nd(0.33) | nd(0.33) | 5.29 | 0.25J | 84.4 | |
| Anthracene | 1,000 | 1,000 | 2,500 | 5,000 | nd(0.28) | nd(0.28) | nd(0.29) | nd(0.31) | nd(0.31) | nd(0.3) | nd(0.3) | nd(0.33) | nd(0.33) | nd(0.33) | 0.917 | nd(0.32) | 22.7 | |
| Fluoranthene | 960 | 960 | 2,500 | 5,000 | nd(0.28) | nd(0.28) | 0.308 | 0.216J | nd(0.31) | nd(0.3) | nd(0.3) | nd(0.33) | nd(0.33) | nd(0.33) | 6.3 | 0.284J | 123 | |
| Pyrene | 720 | 720 | 2,500 | 5,000 | nd(0.28) | nd(0.28) | 0.306 | 0.183J | nd(0.31) | nd(0.3) | nd(0.3) | nd(0.33) | nd(0.33) | nd(0.33) | 6.18 | 0.251J | 97.4 | |
| Benzo[a]anthracene | 1 | 1 | 4 | 52 | nd(0.28) | nd(0.28) | 0.232J | nd(0.31) | nd(0.31) | nd(0.3) | nd(0.3) | nd(0.33) | nd(0.33) | nd(0.33) | 2.81 | nd(0.32) | 57.2 | |
| Chrysene | 120 | 120 | 360 | 2,200 | nd(0.28) | nd(0.28) | 0.230J | nd(0.31) | nd(0.31) | nd(0.3) | nd(0.3) | nd(0.33) | nd(0.33) | nd(0.33) | 3.17 | nd(0.32) | 53.3 | |
| Benzo[b]fluoranthene | 1 | 1 | 4 | 52 | 0.173J | nd(0.28) | 0.272J | nd(0.31) | nd(0.31) | nd(0.3) | 0.176J | nd(0.3) | nd(0.33) | nd(0.33) | 5.35 | 0.198J | 63.1 | |
| Benzo[k]fluoranthene | 12 | 12 | 36 | 520 | nd(0.28) | nd(0.28) | nd(0.29) | nd(0.31) | nd(0.31) | nd(0.3) | nd(0.3) | nd(0.33) | nd(0.33) | nd(0.33) | 1.7 | nd(0.32) | 21.5 | |
| Benzo[a]pyrene | 0.7 | 0.7 | 0.7 | 5 | nd(0.28) | nd(0.28) | 0.178J | nd(0.31) | nd(0.31) | nd(0.3) | nd(0.3) | nd(0.33) | nd(0.33) | nd(0.33) | 2.82 | nd(0.32) | 44.6 | |
| Dibenz[a,h]anthracene | 0.7 | 0.7 | 0.7 | 5 | nd(0.28) | nd(0.28) | nd(0.29) | nd(0.31) | nd(0.31) | nd(0.3) | nd(0.3) | nd(0.33) | nd(0.33) | nd(0.33) | 0.189J | nd(0.32) | 4.670J | |
| Benzo[g,h,i]perylene | 960 | 960 | 2,500 | 5,000 | nd(0.28) | nd(0.28) | nd(0.29) | nd(0.31) | nd(0.31) | nd(0.3) | nd(0.3) | nd(0.33) | nd(0.33) | nd(0.33) | 0.723 | nd(0.32) | 12.4 | |
| Indeno[1,2,3-cd]pyrene | 1 | 1 | 4 | 52 | nd(0.28) | nd(0.28) | nd(0.29) | nd(0.31) | nd(0.31) | nd(0.3) | nd(0.3) | nd(0.33) | nd(0.33) | nd(0.33) | 0.815 | nd(0.32) | 17 | |
| 2-Methylnaphthalene | 96 | 96 | 100 | 100 | nd(0.28) | nd(0.28) | nd(0.29) | nd(0.31) | nd(0.31) | nd(0.3) | nd(0.3) | nd(0.33) | nd(0.33) | nd(0.33) | 0.199J | nd(0.32) | nd(8.2) | |
| Total Petroleum Hydrocarbons-DRO: | 10,000 | 10,000 | 10,000 | 10,000 | na | na | na | na | na | na | na | na | na | na | na | 164 | 2,750 | |
| RCRA Metals: | | | | | | | | | | | | | | | | | | |
| Arsenic | 11 | 11 | 11 | 29 | 11.9 | 10.5 | 12.4 | 8.8 | 11.5 | 13.5 | 14.5 | 13.7 | 13.3 | 14.9 | 11.1 | 12 | 11.1 | |
| Barium | 1,000 | 1,000 | 2,500 | 5,000 | 410 | 90 | 130 | 80 | 50 | 260 | 210 | 100 | 100 | 110 | 160 | 1,000 | 890 | |
| Cadmium | 33 | 33 | 280 | 280 | 17.1 | 1.9J | 2.3 | 1.2J | nd(0.6) | 5.7 | 4.6 | 1.9J | 2.6 | 0.9J | 1.1j | 1.9J | 2.5 | |
| Chromium (VI) | 130 | 130 | 990 | 990 | 90 | 46 | 45 | 50 | 43 | 51 | 48 | 45 | 43 | 35 | 42 | 29 | 31 | |
| Lead | 400 | 400 | 400 | 400 | 1,290 | 520 | 192 | 127 | 25 | 705 | 717 | 250 | 417 | 196 | 591 | 4,060 | 3,370 | |
| Mercury | 6 | 6 | 52 | 52 | 0.67 | 0.11 | 0.15 | 0.24 | 0.06 | 0.61 | 0.46 | 0.19 | 0.1 | 0.5 | 0.68 | 1.51 | 1.11 | |
| Selenium | 180 | 180 | 1,600 | 1,600 | 0.7 | 0.3J | 0.7 | 0.3J | 0.7 | 0.8 | 0.4J | 0.2J | 0.3J | 0.4J | 0.3J | 0.6 | 0.5 | |
| PCBs (total): | 1 | 1 | 10 | 25 | 12.93 | 0.752 | 1.614 | 2.015 | 0.965 | 3.77 | na | 0.423 | 0.37 | 0.452 | na | na | nd(0.036) | |
| PCB-1254 | NS | NS | NS | NS | 8.63 | 0.446 | 1.04 | 1.34 | 0.965 | 2.37 | na | 0.27 | 0.236 | 0.292 | na | na | nd(0.036) | |
| PCB-1260 | NS | NS | NS | NS | 4.3 | 0.306 | 0.574 | 0.675 | nd(0.090) | 1.4 | na | 0.153 | 0.134 | 0.16 | na | na | nd(0.036) | |
| Asbestos (%): | NS | NS | NS | NS | na | na | na | na | na | na | na | na | na | na | na | 0% | na | |

Legend:
J = estimated concentration. D = Sample did not meet. NA = not analyzed for. NS = None set.
nd = parameter not detected above method detection limit. Quantitation limit is provided in parentheses. (mg/kg) = milligrams per kilogram.

- Notes:**
1. Soil standard as referenced from Env-Or 600 or NH DES Risk Characterization Management Policy (RCMP).
 2. Measured concentrations that exceed the applicable soil standard are surrounded by a box.
 3. *Standard is for the total of benzo[g,h,i]perylene, phenanthrene, and pyrene.

TABLE 3. SUMMARY OF SOIL LABORATORY ANALYTICAL RESULTS
Commercial Property
375 Banfield Road
Portsmouth, N.H.

| CHEMICAL PARAMETER | Env-Or 600 Soil Standard (mg/kg) | RCMP Method 1 NH S-1 Soil Standard (mg/kg) | RCMP Method 1 NH S-2 Soil Standard (mg/kg) | RCMP Method 1 NH S-3 Soil Standard (mg/kg) | SAMPLING LOCATION (concentrations in mg/kg) | | | | | | | | | | | | |
|--|--|--|--|--|---|----------------------|------------------------|----------------------|------------------------|----------------------|------------------------|------------------------|----------------------|------------------------------|----------------------|----------------------|----------------------|
| | | | | | Boring/MW Sample # Depth (ft.) | 7/29/2008 | 7/29/2008 | 7/29/2008 | 7/29/2008 | 7/29/2008 | 7/29/2008 | 7/29/2008 | 7/29/2008 | 7/29/2008 | 7/29/2008 | 7/29/2008 | |
| | | | | | | TP123 S1 0 - 3 | TP125 S1 0 - 0.5 | TP127 S1 0 - 1 | TP130 S1 0 - 0.5 | TP132 S2 1 - 2 | TP133 S1 0 - 1.5 | SS101 S1 0 - 0.5 | SB104 S2 2 - 4 | SB106 S1, S2, S3 0 - 6 | SB107 S3 4 - 6 | SB107 S3 4 - 6 | SB108 S2 2 - 4 |
| VOCs (EPA Method 8260B): | Various | Various | Various | Various | na | na | na | na | na | na | na | na | nd(0.187 to 4.98) | na | na | na | na |
| Polynuclear Aromatic Hydrocarbons (EPA Method 8270C): | | | | | | | | | | | | | | | | | |
| Naphthalene | 5 | 5 | 5 | 5 | nd(1.1) | nd(0.59) | nd(0.31) | nd(0.32) | nd(0.33) | nd(0.29) | nd(0.3) | na | na | na | na | nd(0.33) | na |
| Acenaphthylene | 490 | 490 | 490 | 490 | nd(1.1) | nd(0.59) | nd(0.31) | nd(0.32) | nd(0.33) | 0.185J | nd(0.3) | na | na | na | na | nd(0.33) | na |
| Acenaphthene | 340 | 340 | 340 | 340 | nd(1.1) | nd(0.59) | nd(0.31) | nd(0.32) | nd(0.33) | nd(0.29) | nd(0.3) | na | na | na | na | nd(0.33) | na |
| Fluorene | 77 | 77 | 77 | 77 | nd(1.1) | nd(0.59) | nd(0.31) | nd(0.32) | nd(0.33) | nd(0.29) | nd(0.3) | na | na | na | na | nd(0.33) | na |
| Phenanthrene | 960 | 960 | 2,500 | 5,000 | 2.63 | nd(0.59) | nd(0.31) | nd(0.32) | nd(0.33) | nd(0.29) | 0.221J | na | na | na | na | nd(0.33) | na |
| Anthracene | 1,000 | 1,000 | 2,500 | 5,000 | nd(1.1) | nd(0.59) | nd(0.31) | nd(0.32) | nd(0.33) | nd(0.29) | nd(0.3) | na | na | na | na | nd(0.33) | na |
| Fluoranthene | 960 | 960 | 2,500 | 5,000 | 3.32 | 0.302J | 0.162J | 0.170J | nd(0.33) | 0.737 | 0.463 | na | na | na | na | nd(0.33) | na |
| Pyrene | 720 | 720 | 2,500 | 5,000 | 2.93 | 0.724 | 0.165J | 0.163J | nd(0.33) | 0.928 | 0.493 | na | na | na | na | nd(0.33) | na |
| Benzo[a]anthracene | 1 | 1 | 4 | 52 | 1.46 | nd(0.59) | nd(0.31) | nd(0.32) | nd(0.33) | 0.476 | 0.262J | na | na | na | na | nd(0.33) | na |
| Chrysene | 120 | 120 | 360 | 2,200 | 1.59 | 0.453J | nd(0.31) | nd(0.32) | nd(0.33) | 0.461 | 0.275J | na | na | na | na | nd(0.33) | na |
| Benzo[b]fluoranthene | 1 | 1 | 4 | 52 | 1.98 | nd(0.59) | 0.181J | nd(0.32) | nd(0.33) | 1.03 | 0.516 | na | na | na | na | nd(0.33) | na |
| Benzo[k]fluoranthene | 12 | 12 | 36 | 520 | 0.640J | nd(0.59) | nd(0.31) | nd(0.32) | nd(0.33) | 0.261J | nd(0.3) | na | na | na | na | nd(0.33) | na |
| Benzo[a]pyrene | 0.7 | 0.7 | 0.7 | 5 | 1.29 | 0.565J | nd(0.31) | nd(0.32) | nd(0.33) | 0.438 | 0.264J | na | na | na | na | nd(0.33) | na |
| Dibenz[a,h]anthracene | 0.7 | 0.7 | 0.7 | 5 | nd(1.1) | nd(0.59) | nd(0.31) | nd(0.32) | nd(0.33) | nd(0.29) | nd(0.3) | na | na | na | na | nd(0.33) | na |
| Benzo(g,h,i)perylene | 960 | 960 | 2,500 | 5,000 | nd(1.1) | 0.553J | nd(0.31) | nd(0.32) | nd(0.33) | 0.191J | nd(0.3) | na | na | na | na | nd(0.33) | na |
| Indeno[1,2,3-cd]pyrene | 1 | 1 | 4 | 52 | nd(1.1) | nd(0.59) | nd(0.31) | nd(0.32) | nd(0.33) | 0.218J | nd(0.3) | na | na | na | na | nd(0.33) | na |
| 2-Methylnaphthalene | 96 | 96 | 100 | 100 | nd(1.1) | nd(0.59) | nd(0.31) | nd(0.32) | nd(0.33) | nd(0.29) | nd(0.3) | na | na | na | na | nd(0.33) | na |
| Total Petroleum Hydrocarbons-DRO: | 10,000 | 10,000 | 10,000 | 10,000 | 239 | na | na | na | na | na | 189 | na | na | na | na | 7 | na |
| RCRA Metals: | | | | | | | | | | | | | | | | | |
| Arsenic | 11 | 11 | 11 | 29 | 12.5 | 10 | 16.8 | 8.9 | 12 | 15.6 | 13.4 | na | na | na | na | 9.5 | na |
| Barium | 1,000 | 1,000 | 2,500 | 5,000 | 610 | 290 | 140 | 90 | 310 | 320 | 250 | na | na | na | na | 80 | na |
| Cadmium | 33 | 33 | 280 | 280 | 2.7J | 5.3 | 4.3 | 1.5J | 4.8 | 9.6 | 6.6 | na | na | na | na | nd(0.6) | na |
| Chromium | 130 | 130 | 990 | 990 | 37 | 54 | 62 | 53 | 48 | 46 | 50 | na | na | na | na | 31 | na |
| Lead | 400 | 400 | 400 | 400 | 3,150 | 1,271 | 338 | 225 | 406 | 737 | 427 | na | na | na | na | 24 | na |
| Mercury | 6 | 6 | 52 | 52 | 1.15 | 0.14 | 0.41 | 0.13 | 0.15 | 0.2 | 1 | na | na | na | na | 0.06 | na |
| Selenium | 180 | 180 | 1,600 | 1,600 | 0.4J | 0.2J | 0.2J | 0.4J | 0.3J | 0.4 | 0.3J | na | na | na | na | 0.2J | na |
| PCBs: | 1 | 1 | 10 | 25 | nd(0.06) | 2.32 | na | 0.449 | na | 1.749 | 3.06 | na | na | na | na | nd(0.018) | na |
| PCB-1254 | NS | NS | NS | NS | nd(0.06) | 1.16 | na | 0.279 | na | 1.06 | 1.99 | na | na | na | na | nd(0.018) | na |
| PCB-1260 | NS | NS | NS | NS | nd(0.06) | 1.16 | na | 0.17 | na | 0.689 | 1.07 | na | na | na | na | nd(0.018) | na |
| Asbestos (%): | NS | NS | NS | NS | 0% | na | na | na | na | na | 0% | na | 0% | 0% | na | na | 0% |

Legend:
J = estimated concentration. D = Sample did not meet NA = not analyzed for. NS = None set.
nd = parameter not detected above method detection limit. Quantitation limit is provided in parentheses. (mg/kg) = milligrams per kilogram.

Notes:

1. Soil standard as referenced from Env-Or 600 or NH DES Risk Characterization Management Policy (RCMP).
2. Measured concentrations that exceed the applicable soil standard are surrounded by a box.
3. *Standard is for the total of benzo[g,h,i]perylene, phenanthrene, and pyrene.

TABLE 4. SUMMARY OF GROUNDWATER LABORATORY ANALYTICAL RESULTS
Commercial Property
375 Banfield Road
Portsmouth, New Hampshire

| Chemical Parameter | AGQS | Sample Date | MW101 | MW102 | MW103 | MW104 | MW105 | MW106 | MW107 | MW108 | MW109 | MW-1 | MW-3 | MW-4 | MW-6 | MW-9 |
|--|-------|-------------|----------|----------|----------|----------|----------|----------|----------|----------|----------|----------|----------|----------|----------|----------|
| VOLATILE ORGANIC COMPOUNDS (ug/L): | | | | | | | | | | | | | | | | |
| Tetrachloroethene | 2 | 15-Aug-08 | nd (1) | nd (1) | nd (1) | nd (1) | nd (1) | nd (1) | nd (1) | nd (1) | nd (1) | nd (1) | 1.3 | nd (1) | nd (1) | nd (1) |
| Naphthalene | 20 | 15-Aug-08 | 1.2 | nd (1) | nd (1) | 4.5 | nd (1) | nd (1) | nd (1) | nd (1) | nd (1) | nd (1) | nd (1) | nd (1) | nd (1) | nd (1) |
| Methyl <i>tertiary</i> -butyl ether (MTBE) | 13 | 15-Aug-08 | nd (1) | nd (1) | nd (1) | nd (1) | 0.5J | nd (1) | nd (1) | nd (1) | nd (1) | nd (1) | nd (1) | nd (1) | nd (1) | nd (1) |
| POLYNUCLEAR AROMATIC HYDROCARBONS (ug/L): | | | | | | | | | | | | | | | | |
| Naphthalene | 20 | 15-Aug-08 | nd (0.1) | nd (0.1) | nd (0.1) | 1.3 | nd (0.1) | nd (0.1) | nd (0.1) | nd (0.1) | nd (0.1) | nd (0.1) | nd (0.1) | nd (0.1) | nd (0.1) | nd (0.1) |
| Phenanthrene | 210 | 15-Aug-08 | 0.1 | nd (0.1) | nd (0.1) | nd (0.1) | nd (0.1) | nd (0.1) | nd (0.1) | nd (0.1) | nd (0.1) | nd (0.1) | nd (0.1) | nd (0.1) | nd (0.1) | nd (0.1) |
| Fluoranthene | 280 | 15-Aug-08 | 0.3 | nd (0.1) | nd (0.1) | nd (0.1) | nd (0.1) | nd (0.1) | nd (0.1) | nd (0.1) | nd (0.1) | nd (0.1) | nd (0.1) | nd (0.1) | nd (0.1) | nd (0.1) |
| Pyrene | 210 | 15-Aug-08 | 0.3 | nd (0.1) | nd (0.1) | nd (0.1) | nd (0.1) | nd (0.1) | nd (0.1) | nd (0.1) | nd (0.1) | nd (0.1) | nd (0.1) | nd (0.1) | nd (0.1) | nd (0.1) |
| Benzo(a)anthracene | 0.1 | 15-Aug-08 | 0.2 | nd (0.1) | nd (0.1) | nd (0.1) | nd (0.1) | nd (0.1) | nd (0.1) | nd (0.1) | nd (0.1) | nd (0.1) | nd (0.1) | nd (0.1) | nd (0.1) | nd (0.1) |
| Chrysene | 5 | 15-Aug-08 | 0.2 | nd (0.1) | nd (0.1) | nd (0.1) | nd (0.1) | nd (0.1) | nd (0.1) | nd (0.1) | nd (0.1) | nd (0.1) | nd (0.1) | nd (0.1) | nd (0.1) | nd (0.1) |
| Benzo(b)fluoranthene | 0.1 | 15-Aug-08 | 0.2 | nd (0.1) | nd (0.1) | nd (0.1) | nd (0.1) | nd (0.1) | nd (0.1) | nd (0.1) | nd (0.1) | nd (0.1) | nd (0.1) | nd (0.1) | nd (0.1) | nd (0.1) |
| Benzo(k)fluoranthene | 0.5 | 15-Aug-08 | 0.2 | nd (0.1) | nd (0.1) | nd (0.1) | nd (0.1) | nd (0.1) | nd (0.1) | nd (0.1) | nd (0.1) | nd (0.1) | nd (0.1) | nd (0.1) | nd (0.1) | nd (0.1) |
| Dibenz(a,h)anthracene | 0.1 | 15-Aug-08 | 0.2 | nd (0.1) | nd (0.1) | nd (0.1) | nd (0.1) | nd (0.1) | nd (0.1) | nd (0.1) | nd (0.1) | nd (0.1) | nd (0.1) | nd (0.1) | nd (0.1) | nd (0.1) |
| RCRA Metals (ug/L): | | | | | | | | | | | | | | | | |
| Arsenic | 10 | 15-Aug-08 | 6 | 8 | 2J | 2J | 37 | nd (2) | nd (2) | nd (2) | nd (2) | 5 | 8 | nd (2) | nd (2) | 3J |
| Barium | 2,000 | 15-Aug-08 | 101 | 85 | 128 | 128 | 47 | 10 | 39 | 36 | 20 | 16 | 4J | 7J | nd (3) | 97 |
| Cadmium | 5 | 15-Aug-08 | nd (0.2) | 6 | nd (0.2) | nd (0.2) | 0.3J | nd (0.2) | nd (0.2) | 0.2J | nd (0.2) | 0.5J | 0.5J | nd (0.2) | nd (0.2) | nd (0.2) |
| Chromium (total) | 100 | 15-Aug-08 | nd (2) | nd (2) | nd (2) | nd (2) | 3J | nd (2) | nd (2) | nd (2) | nd (2) | 4J | nd (2) | nd (2) | nd (2) | nd (2) |
| Lead | 15 | 15-Aug-08 | 7 | 15 | 6 | 16 | 5 | nd (1) | 1J | 3 | nd (1) | nd (1) | nd (1) | nd (1) | nd (1) | nd (1) |
| Selenium | 50 | 15-Aug-08 | 6 | 8 | 9 | 4J | 8 | 6 | 3J | 5 | 3J | 13 | 7 | 4J | 2J | 10 |
| Silver | 100 | 15-Aug-08 | nd (0.3) | nd (0.3) | nd (0.3) | nd (0.3) | 0.9J | nd (0.3) | nd (0.3) | nd (0.3) | nd (0.3) | 1.4 | 1.3 | nd (0.3) | nd (0.3) | nd (0.3) |

Legend:
(ug/L) = micrograms per liter.
ni = monitoring well not installed. ns = no sample collected. na = not analyzed for. J = estimated concentration.
nd = parameter not detected above method detection limit. Quantitation limit is provided in parentheses.

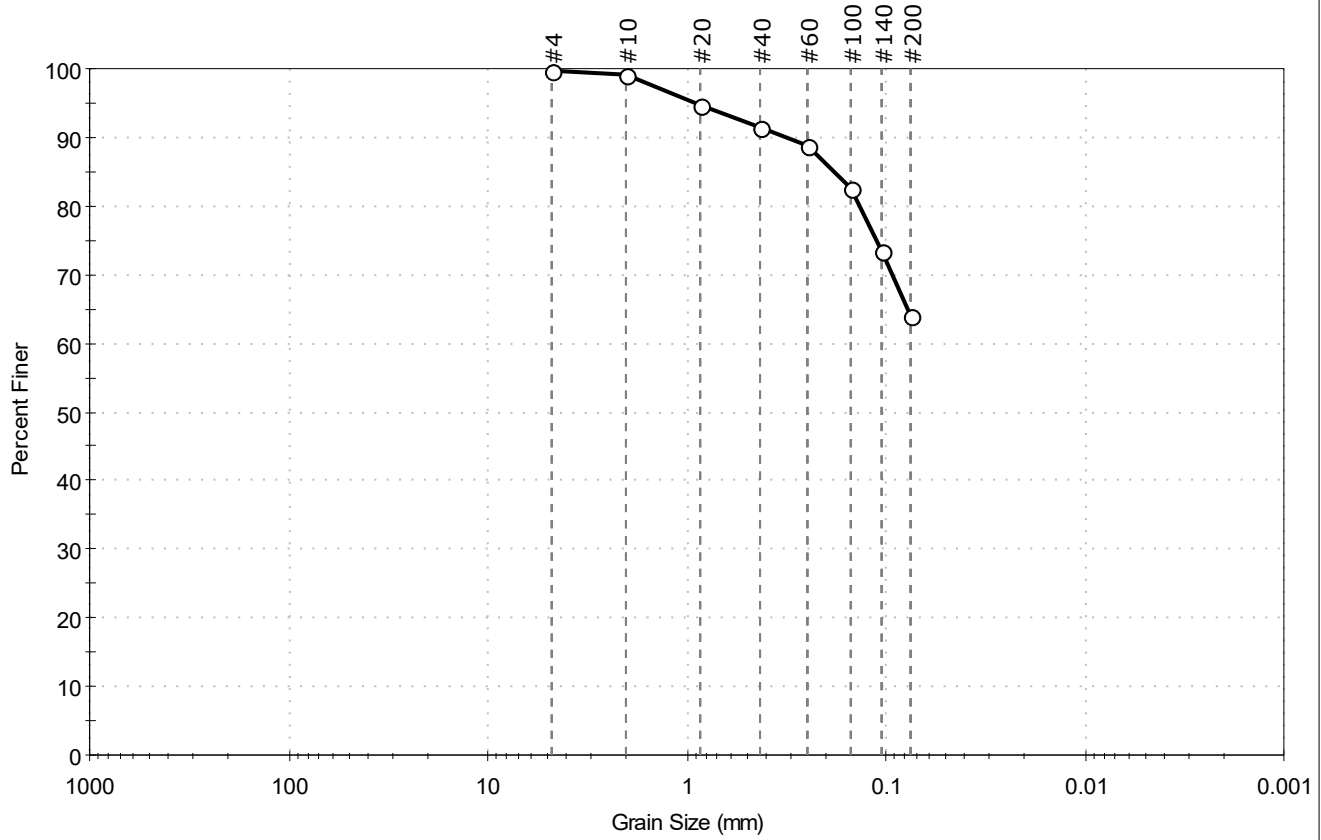
- NOTES:**
1. AGQS = Ambient Ground Water Quality Standards from NH Code of Administrative Rules Env-Or 600.
 2. Measured concentrations that exceed the applicable ground water standard are surrounded by a box.
 3. Samples for PAH and RCRA metals analyses were field-filtered using a 0.45um filter.

APPENDIX G
Grain Size Analysis



| | | | |
|---------------------------------|--|------------------|------------------------|
| Client: Con-Test Analytical Lab | Project: 21I1172 | | Project No: GTX-314359 |
| Location: | Boring ID: --- | Sample Type: bag | Tested By: ckg |
| Sample ID: 21I1172-02 | Test Date: 10/06/21 | Checked By: jdt | |
| Depth: --- | Test Id: 632351 | | |
| Test Comment: --- | Visual Description: Wet, dark grayish brown sandy silt | SD-201 | |
| Sample Comment: --- | | | |

Particle Size Analysis - ASTM D6913



| | | | |
|----------|----------|--------|--------------------|
| % Cobble | % Gravel | % Sand | % Silt & Clay Size |
| — | 0.2 | 35.7 | 64.1 |

| Sieve Name | Sieve Size, mm | Percent Finer | Spec. Percent | Complies |
|------------|----------------|---------------|---------------|----------|
| #4 | 4.75 | 100 | | |
| #10 | 2.00 | 99 | | |
| #20 | 0.85 | 95 | | |
| #40 | 0.42 | 92 | | |
| #60 | 0.25 | 89 | | |
| #100 | 0.15 | 83 | | |
| #140 | 0.11 | 74 | | |
| #200 | 0.075 | 64 | | |
| | | | | |
| | | | | |

| <u>Coefficients</u> | |
|-----------------------------|-----------------------|
| D ₈₅ = 0.1826 mm | D ₃₀ = N/A |
| D ₆₀ = N/A | D ₁₅ = N/A |
| D ₅₀ = N/A | D ₁₀ = N/A |
| C _u = N/A | C _c = N/A |

| <u>Classification</u> | |
|-----------------------|-----------------------|
| ASTM | N/A |
| AASHTO | Silty Soils (A-4 (0)) |

| <u>Sample/Test Description</u> |
|----------------------------------|
| Sand/Gravel Particle Shape : --- |
| Sand/Gravel Hardness : --- |



Client: Con-Test Analytical Lab

Project: 21I1172

Location: ---

Project No: GTX-314359

Boring ID: ---

Sample Type: bag

Tested By: ckg

Sample ID: 21I1172-03

Test Date: 10/06/21

Checked By: jdt

Depth: ---

Test Id: 632352

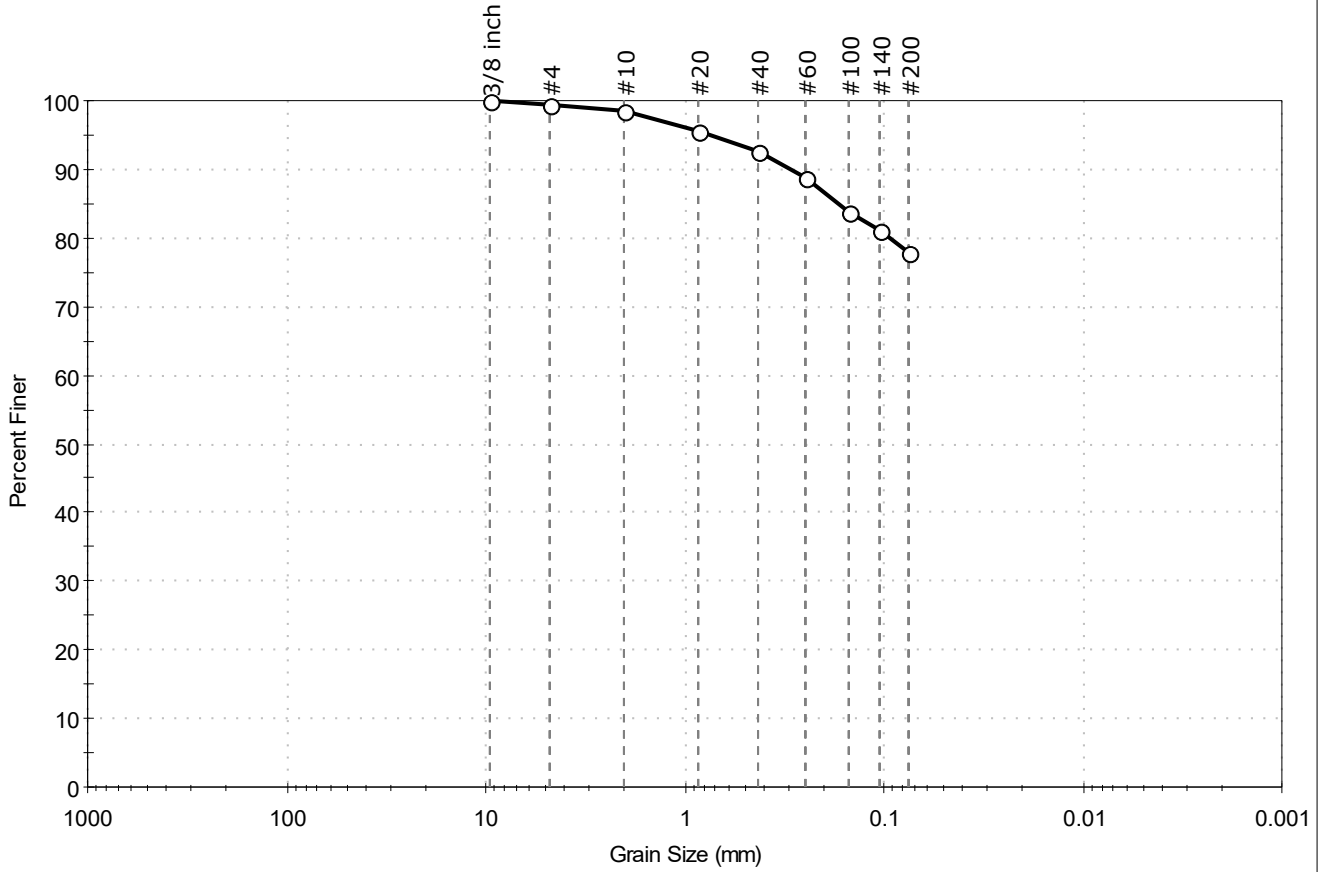
Test Comment: ---

Visual Description: Moist, very dark grayish brown clay with sand

SD-202

Sample Comment: ---

Particle Size Analysis - ASTM D6913



| % Cobble | % Gravel | % Sand | % Silt & Clay Size |
|----------|----------|--------|--------------------|
| — | 0.4 | 21.6 | 78.0 |

| Sieve Name | Sieve Size, mm | Percent Finer | Spec. Percent | Complies |
|------------|----------------|---------------|---------------|----------|
| 3/8 inch | 9.50 | 100 | | |
| #4 | 4.75 | 100 | | |
| #10 | 2.00 | 99 | | |
| #20 | 0.85 | 96 | | |
| #40 | 0.42 | 93 | | |
| #60 | 0.25 | 89 | | |
| #100 | 0.15 | 84 | | |
| #140 | 0.11 | 81 | | |
| #200 | 0.075 | 78 | | |

Coefficients

| | |
|-----------------------------|-----------------------|
| D ₈₅ = 0.1684 mm | D ₃₀ = N/A |
| D ₆₀ = N/A | D ₁₅ = N/A |
| D ₅₀ = N/A | D ₁₀ = N/A |
| C _u = N/A | C _c = N/A |

Classification

ASTM N/A

AASHTO Silty Soils (A-4 (0))

Sample/Test Description

Sand/Gravel Particle Shape : ---

Sand/Gravel Hardness : ---



Client: Con-Test Analytical Lab

Project: 21I1172

Location: ---

Project No: GTX-314359

Boring ID: ---

Sample Type: bag

Tested By: ckg

Sample ID: 21I1172-05

Test Date: 10/06/21

Checked By: jdt

Depth: ---

Test Id: 632353

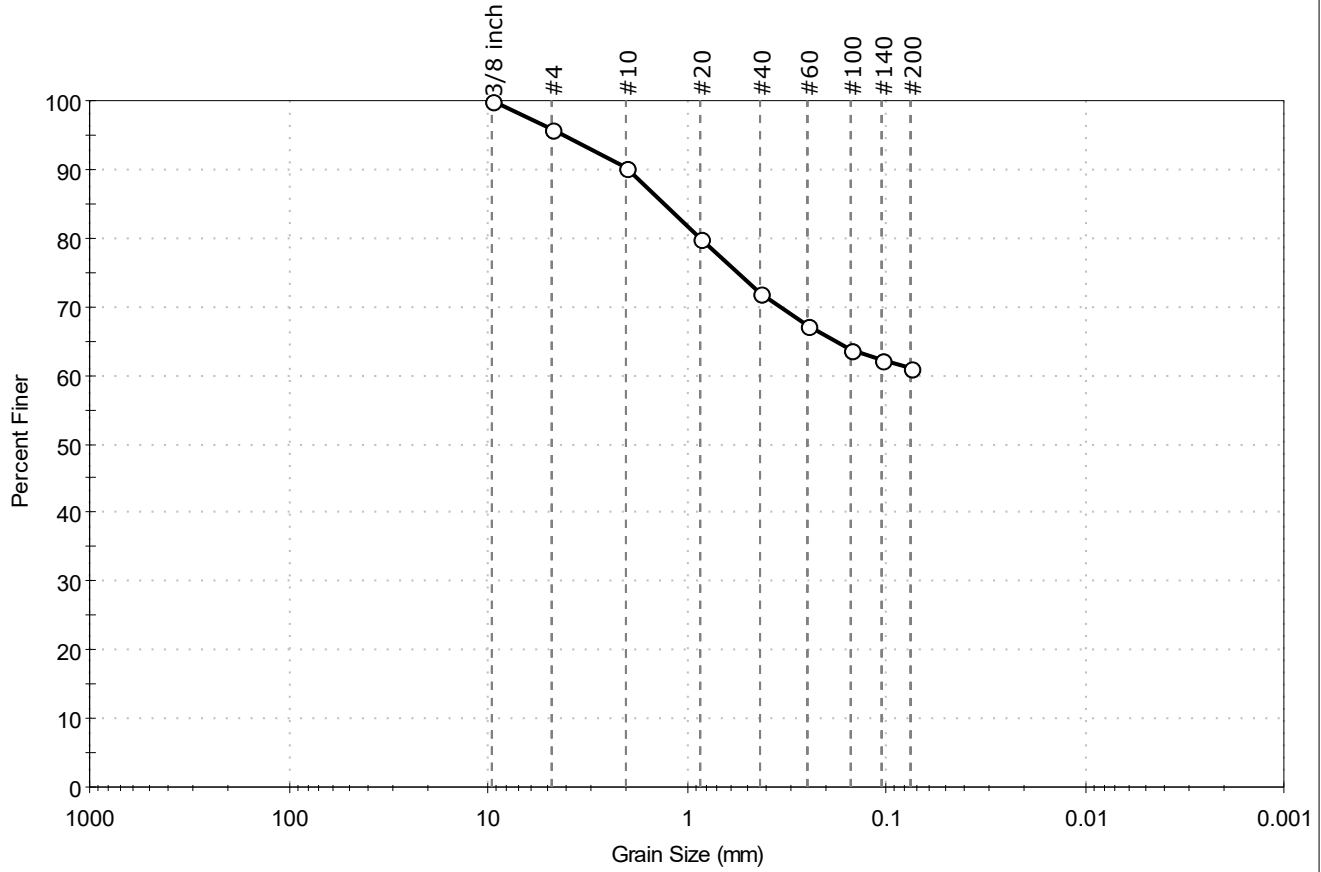
Test Comment: ---

Visual Description: Moist, dark grayish brown sandy silt

SD-203

Sample Comment: ---

Particle Size Analysis - ASTM D6913



| % Cobble | % Gravel | % Sand | % Silt & Clay Size |
|----------|----------|--------|--------------------|
| — | 4.1 | 35.0 | 60.9 |

| Sieve Name | Sieve Size, mm | Percent Finer | Spec. Percent | Complies |
|------------|----------------|---------------|---------------|----------|
| 3/8 inch | 9.50 | 100 | | |
| #4 | 4.75 | 96 | | |
| #10 | 2.00 | 90 | | |
| #20 | 0.85 | 80 | | |
| #40 | 0.42 | 72 | | |
| #60 | 0.25 | 67 | | |
| #100 | 0.15 | 64 | | |
| #140 | 0.11 | 62 | | |
| #200 | 0.075 | 61 | | |
| | | | | |
| | | | | |

Coefficients

| | |
|-----------------------------|-----------------------|
| D ₈₅ = 1.2911 mm | D ₃₀ = N/A |
| D ₆₀ = N/A | D ₁₅ = N/A |
| D ₅₀ = N/A | D ₁₀ = N/A |
| C _u = N/A | C _c = N/A |

Classification

| | |
|--------|-----------------------|
| ASTM | N/A |
| AASHTO | Silty Soils (A-4 (0)) |

Sample/Test Description

Sand/Gravel Particle Shape : ANGULAR

Sand/Gravel Hardness : HARD



Client: Con-Test Analytical Lab

Project: 21I1172

Location: ---

Project No: GTX-314359

Boring ID: ---

Sample Type: bag

Tested By: ckg

Sample ID: 21I1172-06

Test Date: 10/06/21

Checked By: jdt

Depth: ---

Test Id: 632354

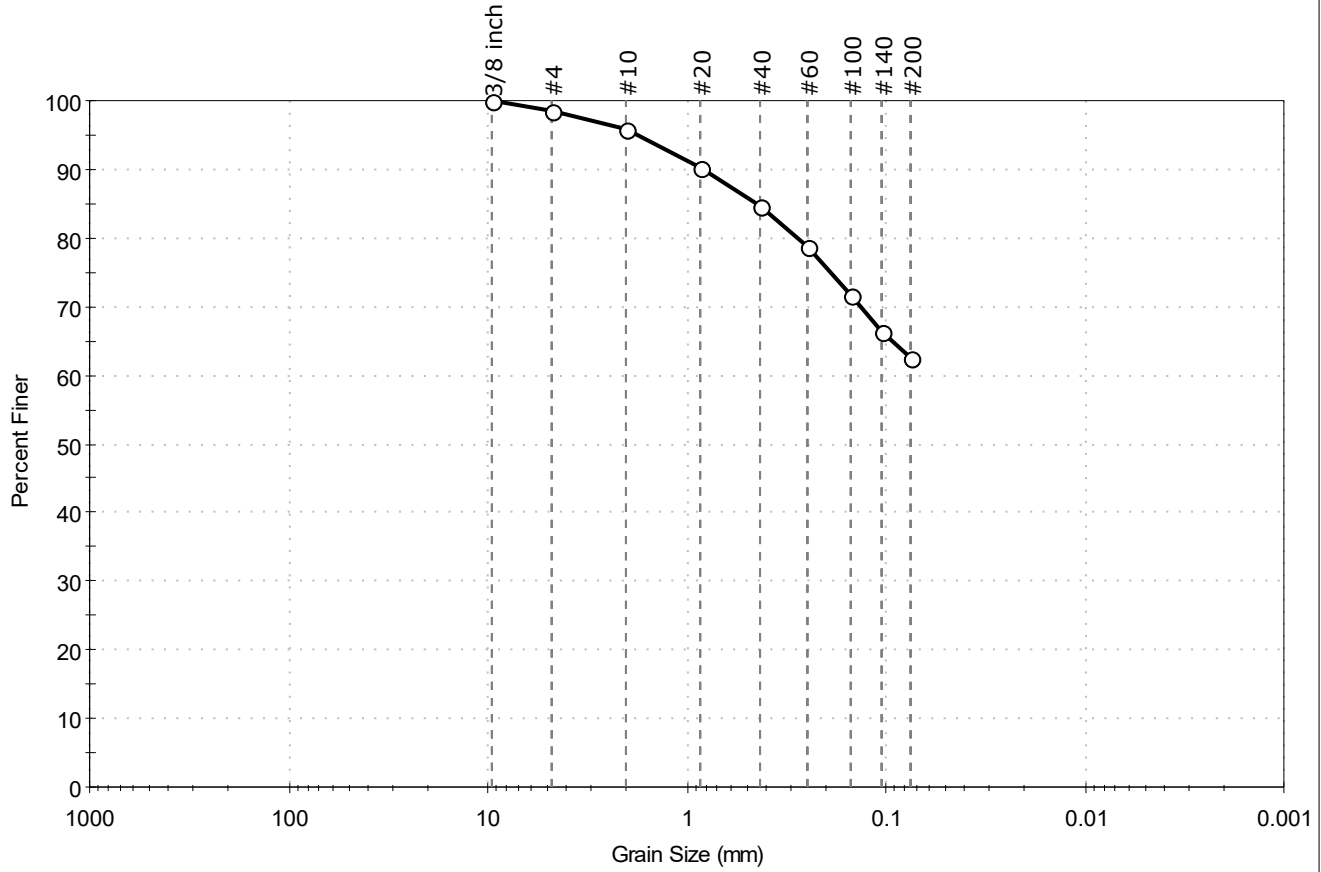
Test Comment: ---

Visual Description: Moist, dark grayish brown sandy silt

SD-204

Sample Comment: ---

Particle Size Analysis - ASTM D6913



| % Cobble | % Gravel | % Sand | % Silt & Clay Size |
|----------|----------|--------|--------------------|
| — | 1.4 | 36.0 | 62.6 |

| Sieve Name | Sieve Size, mm | Percent Finer | Spec. Percent | Complies |
|------------|----------------|---------------|---------------|----------|
| 3/8 inch | 9.50 | 100 | | |
| #4 | 4.75 | 99 | | |
| #10 | 2.00 | 96 | | |
| #20 | 0.85 | 90 | | |
| #40 | 0.42 | 85 | | |
| #60 | 0.25 | 79 | | |
| #100 | 0.15 | 72 | | |
| #140 | 0.11 | 66 | | |
| #200 | 0.075 | 63 | | |
| | | | | |
| | | | | |

Coefficients

| | |
|-----------------------------|-----------------------|
| D ₈₅ = 0.4419 mm | D ₃₀ = N/A |
| D ₆₀ = N/A | D ₁₅ = N/A |
| D ₅₀ = N/A | D ₁₀ = N/A |
| C _u = N/A | C _c = N/A |

Classification

| | |
|--------|-----------------------|
| ASTM | N/A |
| AASHTO | Silty Soils (A-4 (0)) |

Sample/Test Description

Sand/Gravel Particle Shape : ---

Sand/Gravel Hardness : ---



Client: Con-Test Analytical Lab

Project: 2111172

Location: ---

Project No: GTX-314359

Boring ID: ---

Sample Type: bag

Tested By: ckg

Sample ID: 2111172-07

Test Date: 10/06/21

Checked By: jdt

Depth: ---

Test Id: 632355

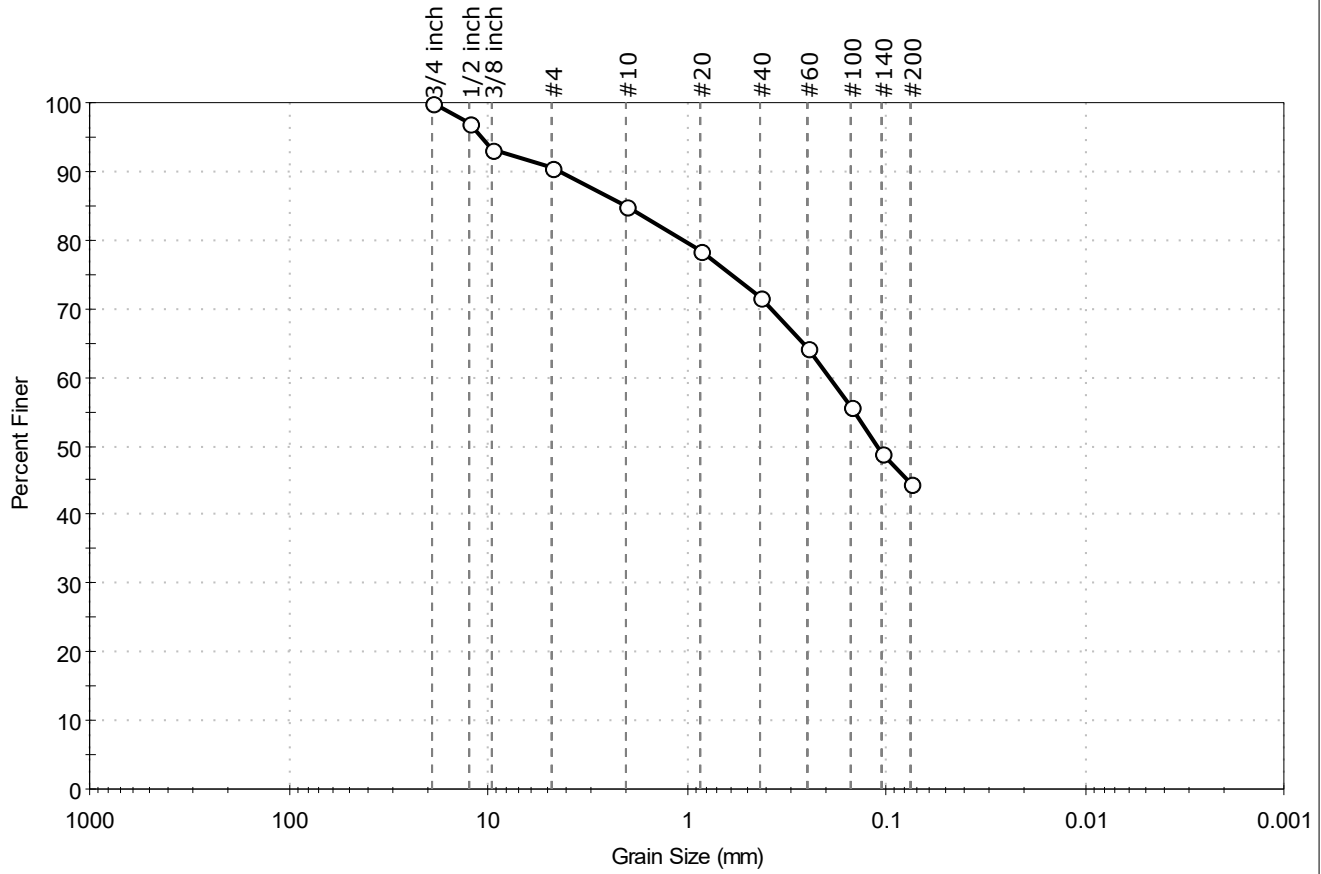
Test Comment: ---

Visual Description: Moist, dark grayish brown silty sand

SD-205

Sample Comment: ---

Particle Size Analysis - ASTM D6913



| % Cobble | % Gravel | % Sand | % Silt & Clay Size |
|----------|----------|--------|--------------------|
| — | 9.5 | 45.8 | 44.7 |

| Sieve Name | Sieve Size, mm | Percent Finer | Spec. Percent | Complies |
|------------|----------------|---------------|---------------|----------|
| 3/4 inch | 19.00 | 100 | | |
| 1/2 inch | 12.50 | 97 | | |
| 3/8 inch | 9.50 | 93 | | |
| #4 | 4.75 | 90 | | |
| #10 | 2.00 | 85 | | |
| #20 | 0.85 | 78 | | |
| #40 | 0.42 | 72 | | |
| #60 | 0.25 | 64 | | |
| #100 | 0.15 | 56 | | |
| #140 | 0.11 | 49 | | |
| #200 | 0.075 | 45 | | |
| | | | | |
| | | | | |

| Coefficients | |
|-----------------------------|-----------------------|
| D ₈₅ = 1.9970 mm | D ₃₀ = N/A |
| D ₆₀ = 0.1926 mm | D ₁₅ = N/A |
| D ₅₀ = 0.1117 mm | D ₁₀ = N/A |
| C _u = N/A | C _c = N/A |

| Classification | |
|-----------------------|-----------------------|
| ASTM | N/A |
| AASHTO | Silty Soils (A-4 (0)) |

| Sample/Test Description |
|--------------------------------|
| |



Client: Con-Test Analytical Lab

Project: 21I1172

Location: ---

Project No: GTX-314359

Boring ID: ---

Sample Type: bag

Tested By: ckg

Sample ID: 21I1172-08

Test Date: 10/06/21

Checked By: jdt

Depth: ---

Test Id: 632356

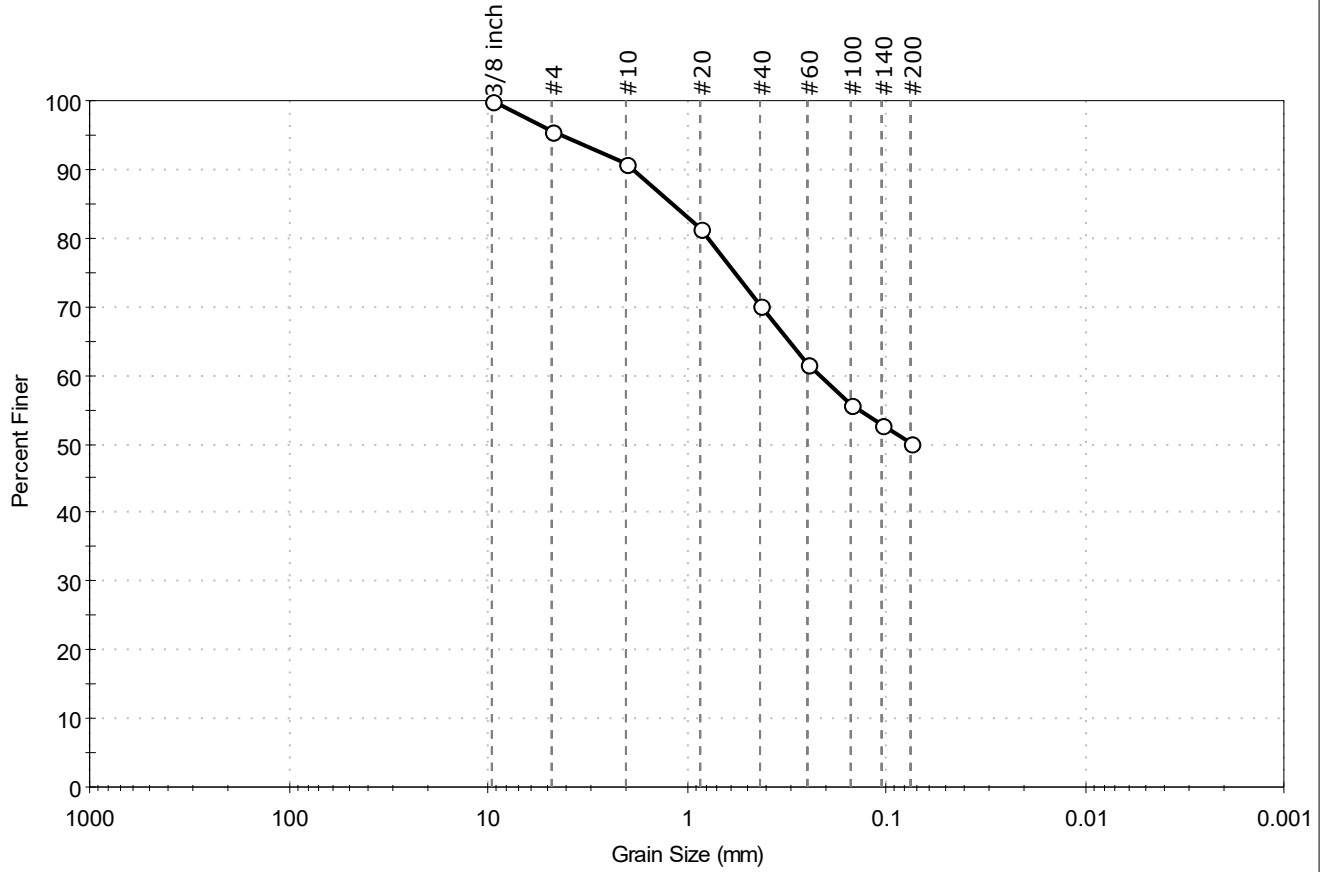
Test Comment: ---

Visual Description: Moist, very dark grayish brown sandy silt

SD-206

Sample Comment: ---

Particle Size Analysis - ASTM D6913



| % Cobble | % Gravel | % Sand | % Silt & Clay Size |
|----------|----------|--------|--------------------|
| — | 4.3 | 45.5 | 50.2 |

| Sieve Name | Sieve Size, mm | Percent Finer | Spec. Percent | Complies |
|------------|----------------|---------------|---------------|----------|
| 3/8 inch | 9.50 | 100 | | |
| #4 | 4.75 | 96 | | |
| #10 | 2.00 | 91 | | |
| #20 | 0.85 | 81 | | |
| #40 | 0.42 | 70 | | |
| #60 | 0.25 | 62 | | |
| #100 | 0.15 | 56 | | |
| #140 | 0.11 | 53 | | |
| #200 | 0.075 | 50 | | |
| | | | | |
| | | | | |

Coefficients

| | |
|-----------------------------|-----------------------|
| D ₈₅ = 1.1825 mm | D ₃₀ = N/A |
| D ₆₀ = 0.2157 mm | D ₁₅ = N/A |
| D ₅₀ = N/A | D ₁₀ = N/A |
| C _u = N/A | C _c = N/A |

Classification

| | |
|--------|-----------------------|
| ASTM | N/A |
| AASHTO | Silty Soils (A-4 (0)) |

Sample/Test Description

Sand/Gravel Particle Shape : ANGULAR

Sand/Gravel Hardness : HARD



Client: Con-Test Analytical Lab

Project: 21I1172

Location:

Project No: GTX-314359

Boring ID: ---

Sample Type: bag

Tested By: ckg

Sample ID: 21I1172-09

Test Date: 10/06/21

Checked By: jdt

Depth: ---

Test Id: 632357

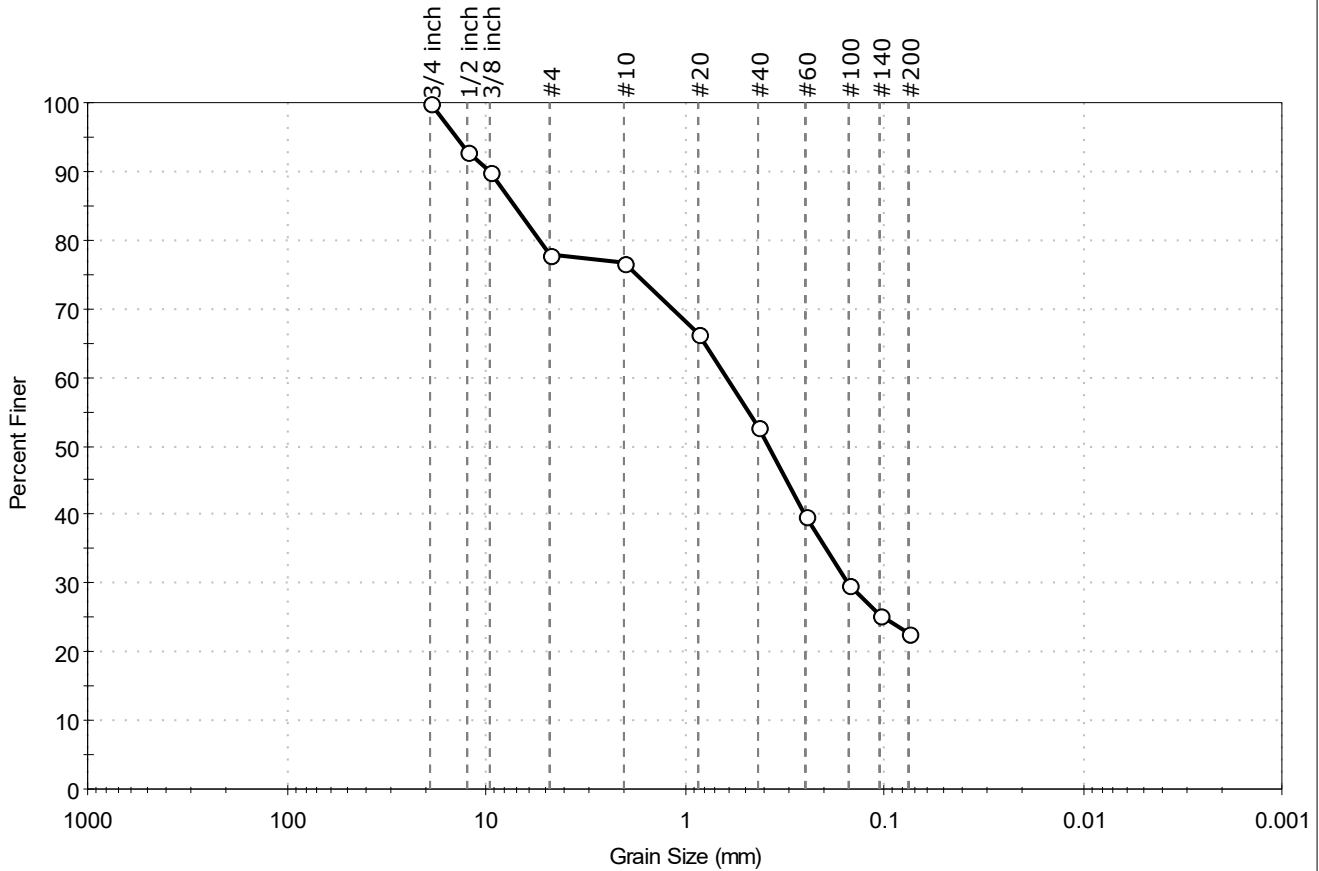
Test Comment: ---

Visual Description: Moist, very dark grayish brown silty sand with gravel

SD-207

Sample Comment: ---

Particle Size Analysis - ASTM D6913



| % Cobble | % Gravel | % Sand | % Silt & Clay Size |
|----------|----------|--------|--------------------|
| — | 22.1 | 55.1 | 22.8 |

| Sieve Name | Sieve Size, mm | Percent Finer | Spec. Percent | Complies |
|------------|----------------|---------------|---------------|----------|
| 3/4 inch | 19.00 | 100 | | |
| 1/2 inch | 12.50 | 93 | | |
| 3/8 inch | 9.50 | 90 | | |
| #4 | 4.75 | 78 | | |
| #10 | 2.00 | 77 | | |
| #20 | 0.85 | 66 | | |
| #40 | 0.42 | 53 | | |
| #60 | 0.25 | 40 | | |
| #100 | 0.15 | 30 | | |
| #140 | 0.11 | 25 | | |
| #200 | 0.075 | 23 | | |
| | | | | |
| | | | | |

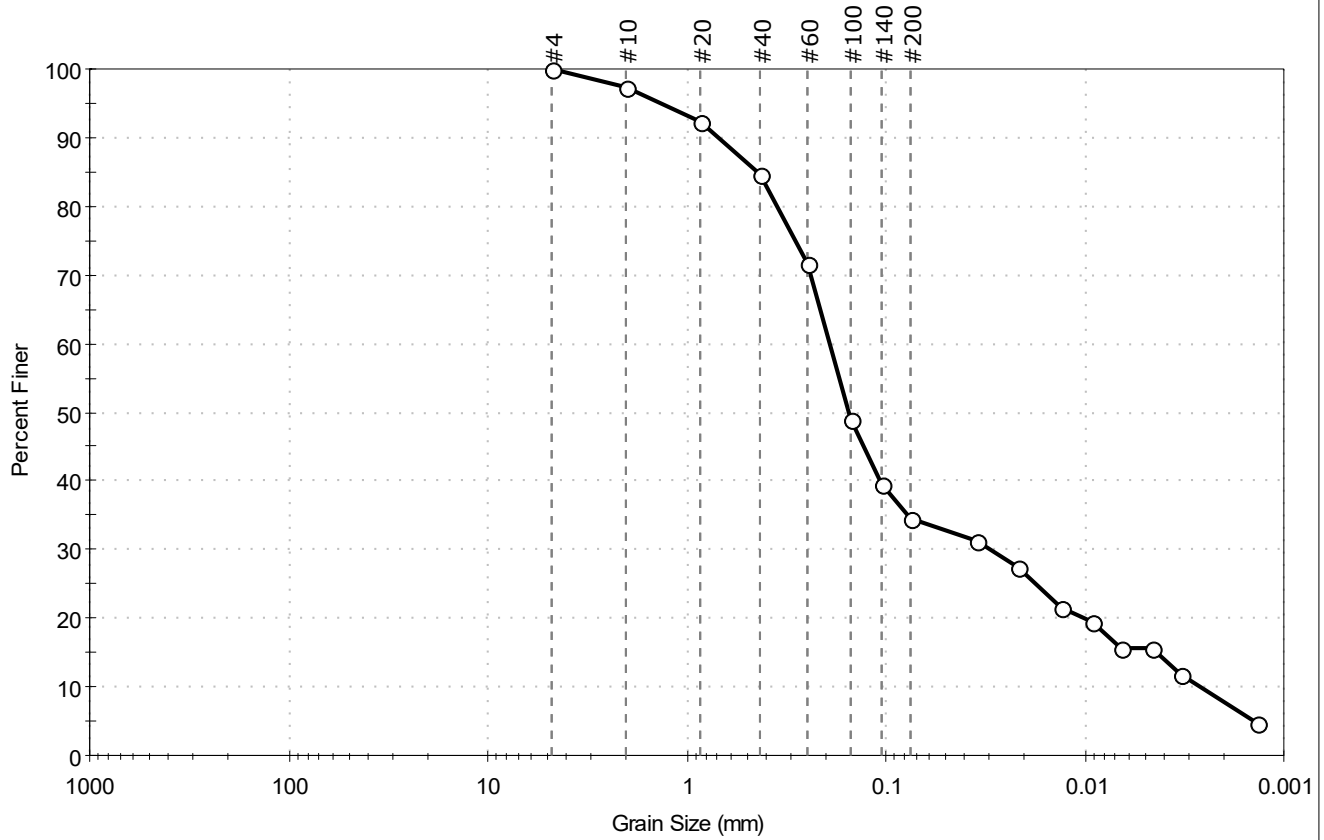
| Coefficients | |
|-----------------------------|-----------------------------|
| D ₈₅ = 7.1712 mm | D ₃₀ = 0.1507 mm |
| D ₆₀ = 0.6132 mm | D ₁₅ = N/A |
| D ₅₀ = 0.3789 mm | D ₁₀ = N/A |
| C _u = N/A | C _c = N/A |

| Classification | |
|-----------------------|-----------------------------------|
| ASTM | N/A |
| AASHTO | Silty Gravel and Sand (A-2-4 (0)) |

| Sample/Test Description |
|--------------------------------------|
| Sand/Gravel Particle Shape : ANGULAR |
| Sand/Gravel Hardness : HARD |

| | | | |
|--|---------------------|-----------------|------------------------|
| Client: Con-Test Analytical Lab | Project: 2111325 | Location: | Project No: GTX-314368 |
| Boring ID: --- | Sample Type: bag | Tested By: ckg | Checked By: bfs |
| Sample ID: 2111325-01 | Test Date: 10/12/21 | Test Id: 632382 | |
| Depth: --- | Test Comment: --- | | |
| Visual Description: Wet, very dark brown clayey sand | | | SD-208 |
| Sample Comment: Sample contains organics | | | |

Particle Size Analysis - ASTM D6913/D7928



| | | | |
|----------|----------|--------|--------------------|
| % Cobble | % Gravel | % Sand | % Silt & Clay Size |
| — | 0.0 | 65.5 | 34.5 |

| Sieve Name | Sieve Size, mm | Percent Finer | Spec. Percent | Complies |
|------------|--------------------|---------------|---------------|----------|
| #4 | 4.75 | 100 | | |
| #10 | 2.00 | 97 | | |
| #20 | 0.85 | 92 | | |
| #40 | 0.42 | 85 | | |
| #60 | 0.25 | 72 | | |
| #100 | 0.15 | 49 | | |
| #140 | 0.11 | 39 | | |
| #200 | 0.075 | 35 | | |
| Hydrometer | Particle Size (mm) | Percent Finer | Spec. Percent | Complies |
| --- | 0.0346 | 31 | | |
| --- | 0.0219 | 27 | | |
| --- | 0.0130 | 22 | | |
| --- | 0.0092 | 20 | | |
| --- | 0.0066 | 16 | | |
| --- | 0.0046 | 16 | | |
| --- | 0.0033 | 12 | | |
| --- | 0.0013 | 5 | | |

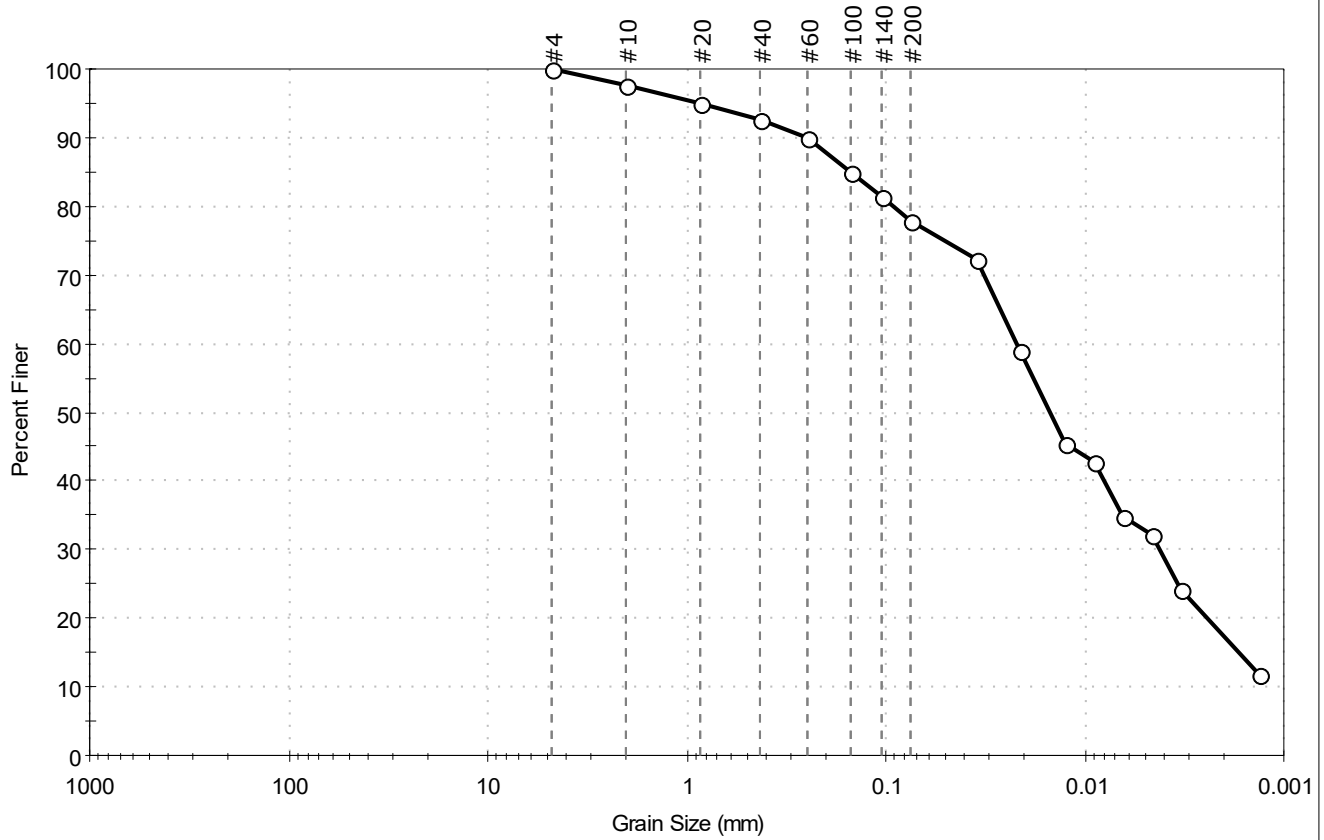
| <u>Coefficients</u> | |
|-----------------------------|-----------------------------|
| D ₈₅ = 0.4337 mm | D ₃₀ = 0.0297 mm |
| D ₆₀ = 0.1924 mm | D ₁₅ = 0.0044 mm |
| D ₅₀ = 0.1536 mm | D ₁₀ = 0.0026 mm |
| C _u = 74.000 | C _c = 1.763 |

| <u>Classification</u> | |
|-----------------------|-----------------------------------|
| ASTM | N/A |
| AASHTO | Silty Gravel and Sand (A-2-4 (0)) |

| <u>Sample/Test Description</u> |
|--|
| Sand/Gravel Particle Shape : --- |
| Sand/Gravel Hardness : --- |
| Dispersion Device : Apparatus A - Mech Mixer |
| Dispersion Period : 1 minute |
| Est. Specific Gravity : 2.65 |
| Separation of Sample: #200 Sieve |

| | | | |
|---|---------------------|-----------------|------------------------|
| Client: Con-Test Analytical Lab | Project: 2111325 | Location: | Project No: GTX-314368 |
| Boring ID: --- | Sample Type: bag | Tested By: ckg | Checked By: bfs |
| Sample ID: 2111325-02 | Test Date: 10/10/21 | Test Id: 632383 | |
| Depth: --- | Test Comment: --- | | |
| Visual Description: Wet, very dark brown clay with sand | | | SD-209 |
| Sample Comment: Sample contains organics | | | |

Particle Size Analysis - ASTM D6913/D7928



| | | | |
|----------|----------|--------|--------------------|
| % Cobble | % Gravel | % Sand | % Silt & Clay Size |
| — | 0.0 | 22.0 | 78.0 |

| Sieve Name | Sieve Size, mm | Percent Finer | Spec. Percent | Complies |
|------------|--------------------|---------------|---------------|----------|
| #4 | 4.75 | 100 | | |
| #10 | 2.00 | 98 | | |
| #20 | 0.85 | 95 | | |
| #40 | 0.42 | 93 | | |
| #60 | 0.25 | 90 | | |
| #100 | 0.15 | 85 | | |
| #140 | 0.11 | 81 | | |
| #200 | 0.075 | 78 | | |
| Hydrometer | Particle Size (mm) | Percent Finer | Spec. Percent | Complies |
| --- | 0.0353 | 72 | | |
| --- | 0.0212 | 59 | | |
| --- | 0.0127 | 46 | | |
| --- | 0.0091 | 43 | | |
| --- | 0.0065 | 35 | | |
| --- | 0.0046 | 32 | | |
| --- | 0.0033 | 24 | | |
| --- | 0.0013 | 12 | | |

Coefficients

| | |
|-----------------------------|-----------------------------|
| D ₈₅ = 0.1515 mm | D ₃₀ = 0.0042 mm |
| D ₆₀ = 0.0220 mm | D ₁₅ = 0.0017 mm |
| D ₅₀ = 0.0150 mm | D ₁₀ = N/A |
| C _u = N/A | C _c = N/A |

Classification

ASTM N/A

AASHTO Silty Soils (A-4 (0))

Sample/Test Description

Sand/Gravel Particle Shape : ---

Sand/Gravel Hardness : ---

Dispersion Device : Apparatus A - Mech Mixer

Dispersion Period : 1 minute

Est. Specific Gravity : 2.65

Separation of Sample: #200 Sieve



Client: Con-Test Analytical Lab

Project: 2111325

Location: ---

Project No: GTX-314368

Boring ID: ---

Sample Type: bag

Tested By: ckg

Sample ID: 2111325-03

Test Date: 10/10/21

Checked By: bfs

Depth: ---

Test Id: 632384

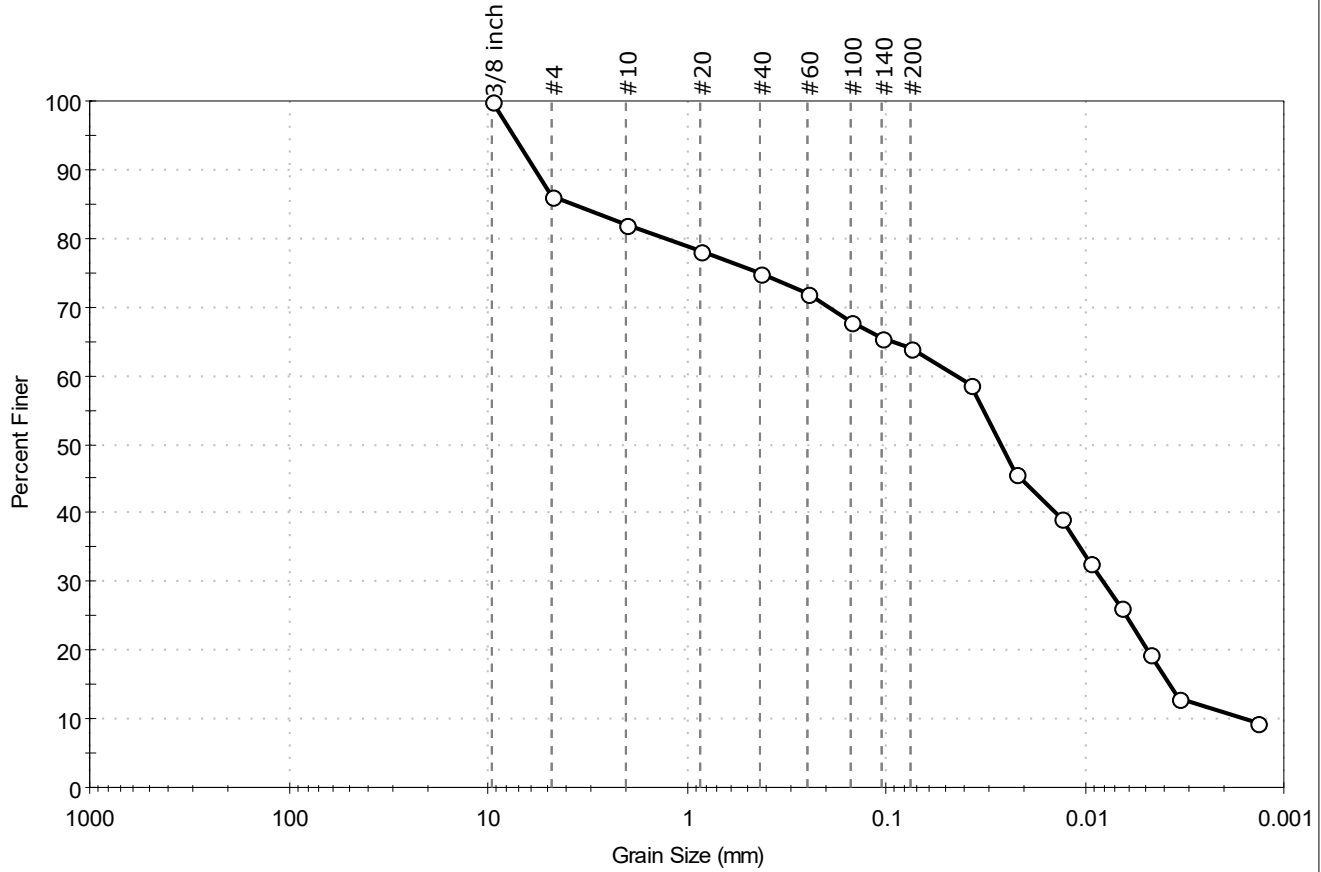
Test Comment: ---

Visual Description: Wet, very dark brown sandy clay

SD-210

Sample Comment: Sample contains organics

Particle Size Analysis - ASTM D6913/D7928



| % Cobble | % Gravel | % Sand | % Silt & Clay Size |
|----------|----------|--------|--------------------|
| — | 13.8 | 22.2 | 64.0 |

| Sieve Name | Sieve Size, mm | Percent Finer | Spec. Percent | Complies |
|------------|--------------------|---------------|---------------|----------|
| 3/8 inch | 9.50 | 100 | | |
| #4 | 4.75 | 86 | | |
| #10 | 2.00 | 82 | | |
| #20 | 0.85 | 78 | | |
| #40 | 0.42 | 75 | | |
| #60 | 0.25 | 72 | | |
| #100 | 0.15 | 68 | | |
| #140 | 0.11 | 66 | | |
| #200 | 0.075 | 64 | | |
| Hydrometer | Particle Size (mm) | Percent Finer | Spec. Percent | Complies |
| --- | 0.0372 | 59 | | |
| --- | 0.0221 | 46 | | |
| --- | 0.0132 | 39 | | |
| --- | 0.0093 | 33 | | |
| --- | 0.0066 | 26 | | |
| --- | 0.0047 | 20 | | |
| --- | 0.0033 | 13 | | |
| --- | 0.0014 | 9 | | |

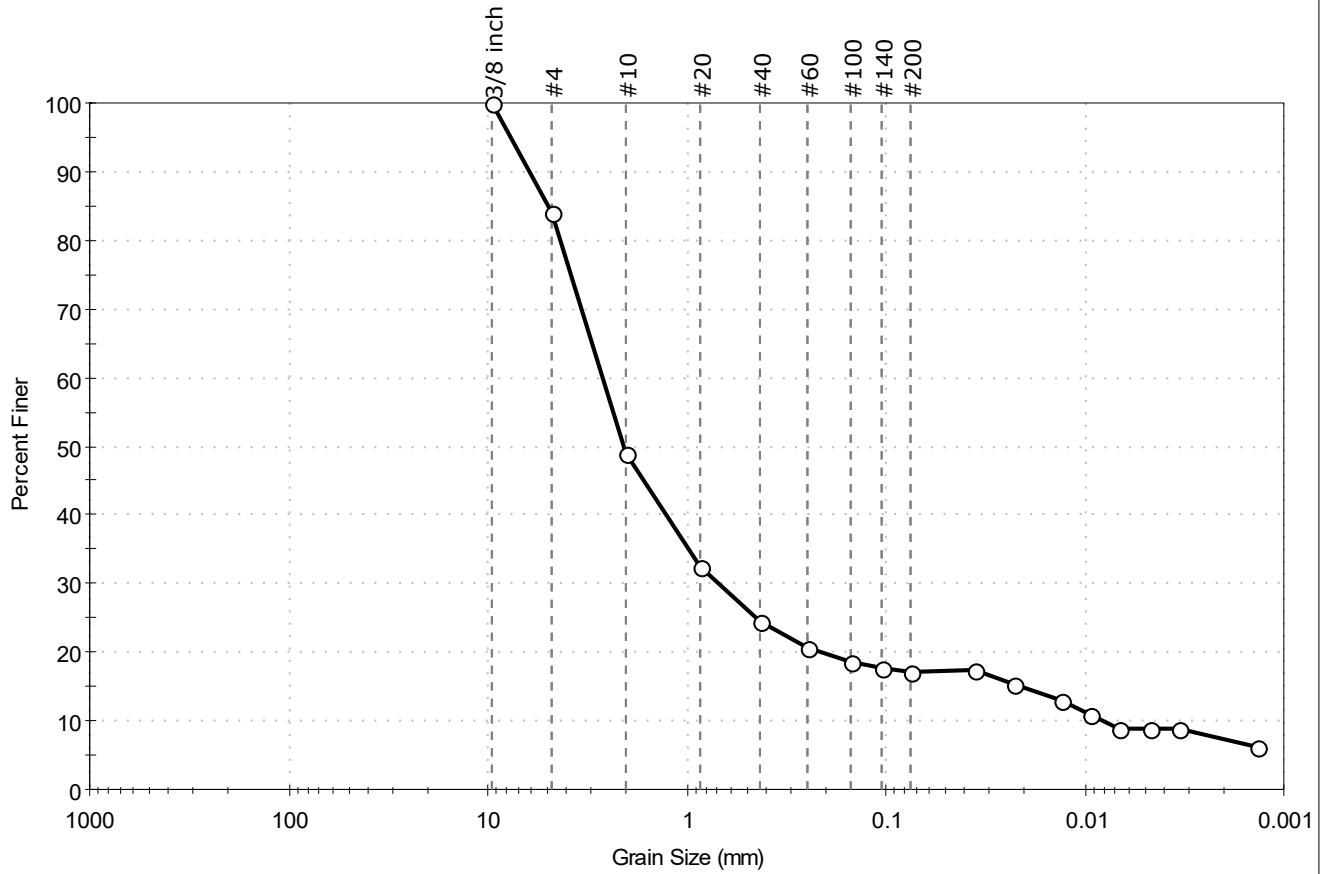
| Coefficients | |
|-----------------------------|-----------------------------|
| D ₈₅ = 3.7092 mm | D ₃₀ = 0.0081 mm |
| D ₆₀ = 0.0436 mm | D ₁₅ = 0.0037 mm |
| D ₅₀ = 0.0262 mm | D ₁₀ = 0.0016 mm |
| C _u = 27.250 | C _c = 0.941 |

| Classification | |
|-----------------------|-----------------------|
| ASTM | N/A |
| AASHTO | Silty Soils (A-4 (0)) |

| Sample/Test Description |
|--|
| Sand/Gravel Particle Shape : ANGULAR |
| Sand/Gravel Hardness : HARD |
| Dispersion Device : Apparatus A - Mech Mixer |
| Dispersion Period : 1 minute |
| Est. Specific Gravity : 2.65 |
| Separation of Sample: #200 Sieve |

| | | | |
|--|---------------------|---|------------------------|
| Client: Con-Test Analytical Lab | Project: 2111325 | Location: | Project No: GTX-314368 |
| Boring ID: --- | Sample Type: bag | Tested By: ckg | Checked By: bfs |
| Sample ID: 2111325-04 | Test Date: 10/12/21 | Test Id: 632385 | |
| Depth: --- | Test Comment: --- | Visual Description: Wet, very dark brown silty, clayey sand with gravel | SD-211 |
| Sample Comment: Sample contains organics | | | |

Particle Size Analysis - ASTM D6913/D7928



| | | | |
|----------|----------|--------|--------------------|
| % Cobble | % Gravel | % Sand | % Silt & Clay Size |
| — | 15.9 | 67.0 | 17.1 |

| Sieve Name | Sieve Size, mm | Percent Finer | Spec. Percent | Complies |
|------------|--------------------|---------------|---------------|----------|
| 3/8 inch | 9.50 | 100 | | |
| #4 | 4.75 | 84 | | |
| #10 | 2.00 | 49 | | |
| #20 | 0.85 | 32 | | |
| #40 | 0.42 | 25 | | |
| #60 | 0.25 | 21 | | |
| #100 | 0.15 | 19 | | |
| #140 | 0.11 | 18 | | |
| #200 | 0.075 | 17 | | |
| Hydrometer | Particle Size (mm) | Percent Finer | Spec. Percent | Complies |
| --- | 0.0357 | 17 | | |
| --- | 0.0230 | 15 | | |
| --- | 0.0132 | 13 | | |
| --- | 0.0094 | 11 | | |
| --- | 0.0067 | 9 | | |
| --- | 0.0047 | 9 | | |
| --- | 0.0033 | 9 | | |
| --- | 0.0014 | 6 | | |

Coefficients

| | |
|-----------------------------|-----------------------------|
| D ₈₅ = 4.9295 mm | D ₃₀ = 0.6837 mm |
| D ₆₀ = 2.6230 mm | D ₁₅ = 0.0214 mm |
| D ₅₀ = 2.0513 mm | D ₁₀ = 0.0082 mm |
| C _u = 319.878 | C _c = 21.733 |

Classification

| | |
|---------------|--|
| <u>ASTM</u> | N/A |
| <u>AASHTO</u> | Stone Fragments, Gravel and Sand (A-1-b (0)) |

Sample/Test Description

Sand/Gravel Particle Shape : ANGULAR
 Sand/Gravel Hardness : HARD
 Dispersion Device : Apparatus A - Mech Mixer
 Dispersion Period : 1 minute
 Est. Specific Gravity : 2.65
 Separation of Sample: #200 Sieve



Client: Con-Test Analytical Lab

Project: 2111325

Location: ---

Project No: GTX-314368

Boring ID: ---

Sample Type: bag

Tested By: ckg

Sample ID: 2111325-05

Test Date: 10/10/21

Checked By: bfs

Depth: ---

Test Id: 632386

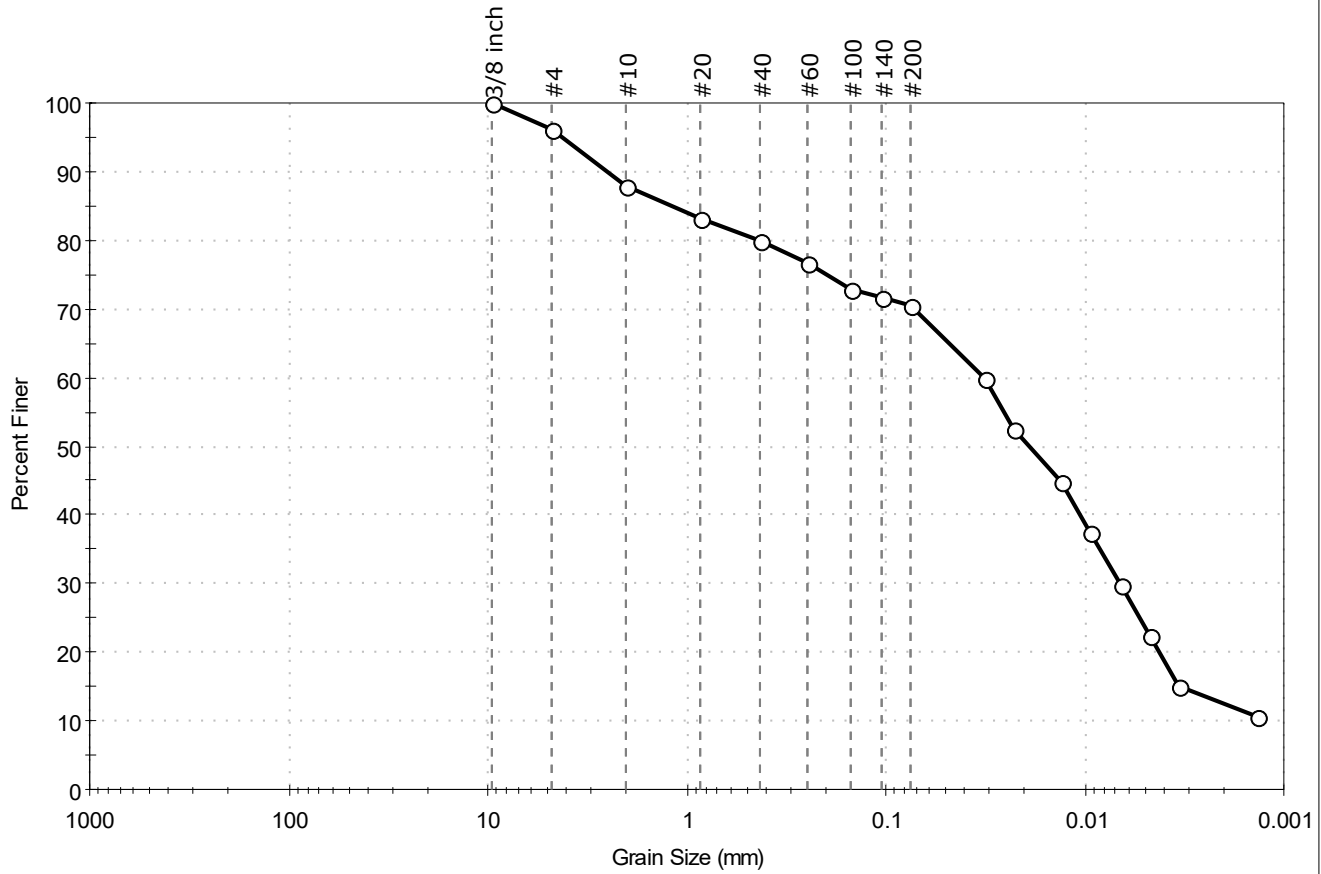
Test Comment: ---

Visual Description: Wet, very dark brown clay with sand

SD-212

Sample Comment: Sample contains organics

Particle Size Analysis - ASTM D6913/D7928



| % Cobble | % Gravel | % Sand | % Silt & Clay Size |
|----------|----------|--------|--------------------|
| — | 3.9 | 25.5 | 70.6 |

| Sieve Name | Sieve Size, mm | Percent Finer | Spec. Percent | Complies |
|------------|--------------------|---------------|---------------|----------|
| 3/8 inch | 9.50 | 100 | | |
| #4 | 4.75 | 96 | | |
| #10 | 2.00 | 88 | | |
| #20 | 0.85 | 83 | | |
| #40 | 0.42 | 80 | | |
| #60 | 0.25 | 77 | | |
| #100 | 0.15 | 73 | | |
| #140 | 0.11 | 72 | | |
| #200 | 0.075 | 71 | | |
| Hydrometer | Particle Size (mm) | Percent Finer | Spec. Percent | Complies |
| --- | 0.0316 | 60 | | |
| --- | 0.0230 | 52 | | |
| --- | 0.0131 | 45 | | |
| --- | 0.0094 | 37 | | |
| --- | 0.0067 | 30 | | |
| --- | 0.0047 | 22 | | |
| --- | 0.0033 | 15 | | |
| --- | 0.0014 | 11 | | |

Coefficients

$D_{85} = 1.1675$ mm $D_{30} = 0.0067$ mm
 $D_{60} = 0.0320$ mm $D_{15} = 0.0033$ mm
 $D_{50} = 0.0193$ mm $D_{10} = N/A$
 $C_u = N/A$ $C_c = N/A$

Classification

ASTM N/A

AASHTO Silty Soils (A-4 (0))

Sample/Test Description

Sand/Gravel Particle Shape : ANGULAR
 Sand/Gravel Hardness : HARD
 Dispersion Device : Apparatus A - Mech Mixer
 Dispersion Period : 1 minute
 Est. Specific Gravity : 2.65
 Separation of Sample: #200 Sieve



Client: Con-Test Analytical Lab

Project: 2111325

Location: ---

Project No: GTX-314368

Boring ID: ---

Sample Type: bag

Tested By: ckg

Sample ID: 2111325-06

Test Date: 10/10/21

Checked By: bfs

Depth: ---

Test Id: 632387

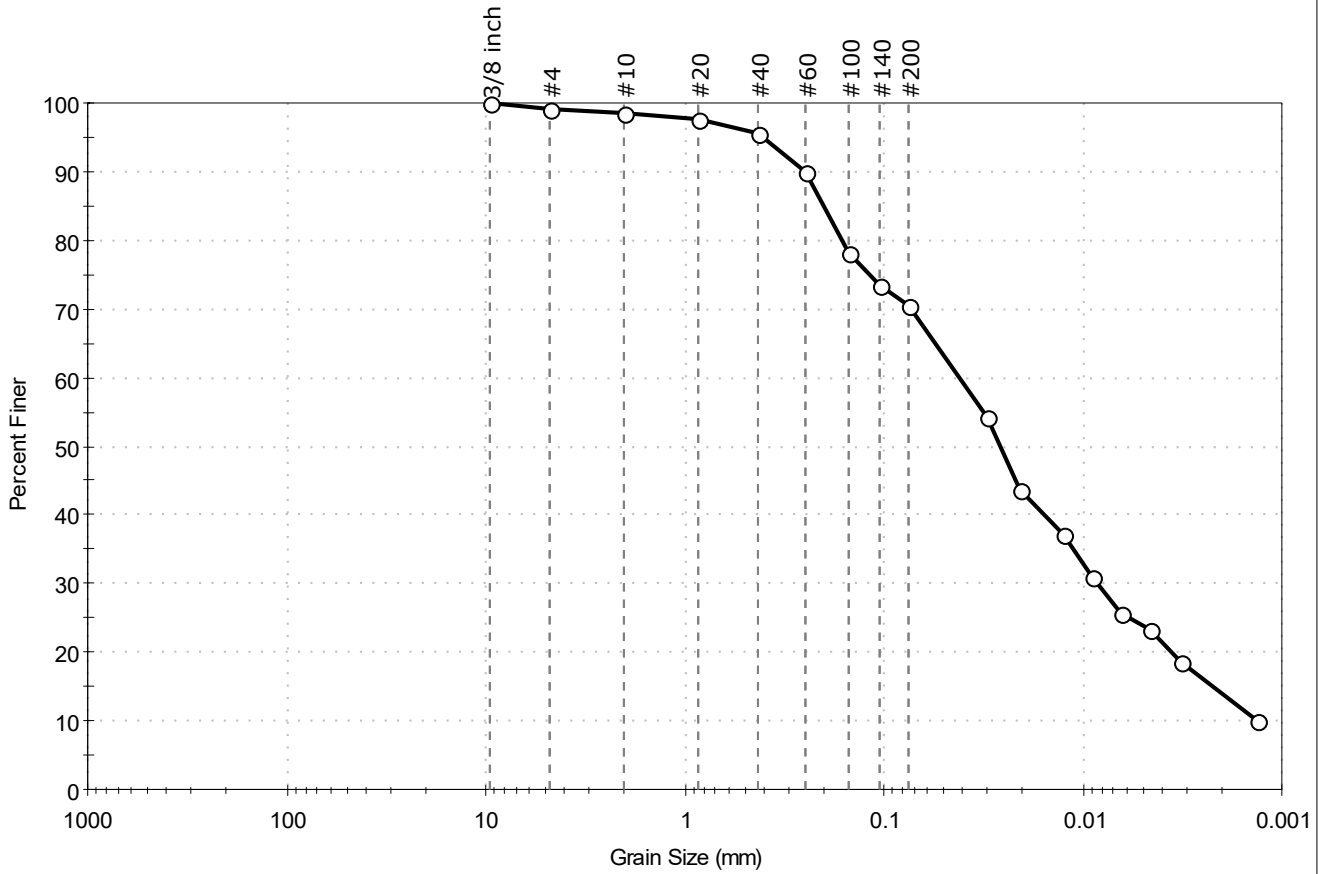
Test Comment: ---

Visual Description: Moist, very dark brown clay with sand

SD-213

Sample Comment: Sample contains organics

Particle Size Analysis - ASTM D6913/D7928



| % Cobble | % Gravel | % Sand | % Silt & Clay Size |
|----------|----------|--------|--------------------|
| — | 0.8 | 28.7 | 70.5 |

| Sieve Name | Sieve Size, mm | Percent Finer | Spec. Percent | Complies |
|------------|--------------------|---------------|---------------|----------|
| 3/8 inch | 9.50 | 100 | | |
| #4 | 4.75 | 99 | | |
| #10 | 2.00 | 99 | | |
| #20 | 0.85 | 98 | | |
| #40 | 0.42 | 96 | | |
| #60 | 0.25 | 90 | | |
| #100 | 0.15 | 78 | | |
| #140 | 0.11 | 74 | | |
| #200 | 0.075 | 71 | | |
| Hydrometer | Particle Size (mm) | Percent Finer | Spec. Percent | Complies |
| --- | 0.0302 | 54 | | |
| --- | 0.0207 | 44 | | |
| --- | 0.0126 | 37 | | |
| --- | 0.0090 | 31 | | |
| --- | 0.0064 | 26 | | |
| --- | 0.0046 | 23 | | |
| --- | 0.0033 | 19 | | |
| --- | 0.0013 | 10 | | |

Coefficients

| | |
|-----------------------------|-----------------------------|
| D ₈₅ = 0.2017 mm | D ₃₀ = 0.0084 mm |
| D ₆₀ = 0.0414 mm | D ₁₅ = 0.0022 mm |
| D ₅₀ = 0.0260 mm | D ₁₀ = 0.0013 mm |
| C _u = 31.846 | C _c = 1.311 |

Classification

ASTM N/A

AASHTO Silty Soils (A-4 (0))

Sample/Test Description

Sand/Gravel Particle Shape : ---

Sand/Gravel Hardness : ---

Dispersion Device : Apparatus A - Mech Mixer

Dispersion Period : 1 minute

Est. Specific Gravity : 2.65

Separation of Sample: #200 Sieve



Client: Con-Test Analytical Lab

Project: 2111325

Location: ---

Project No: GTX-314368

Boring ID: ---

Sample Type: bag

Tested By: ckg

Sample ID: 2111325-07

Test Date: 10/12/21

Checked By: bfs

Depth: ---

Test Id: 632388

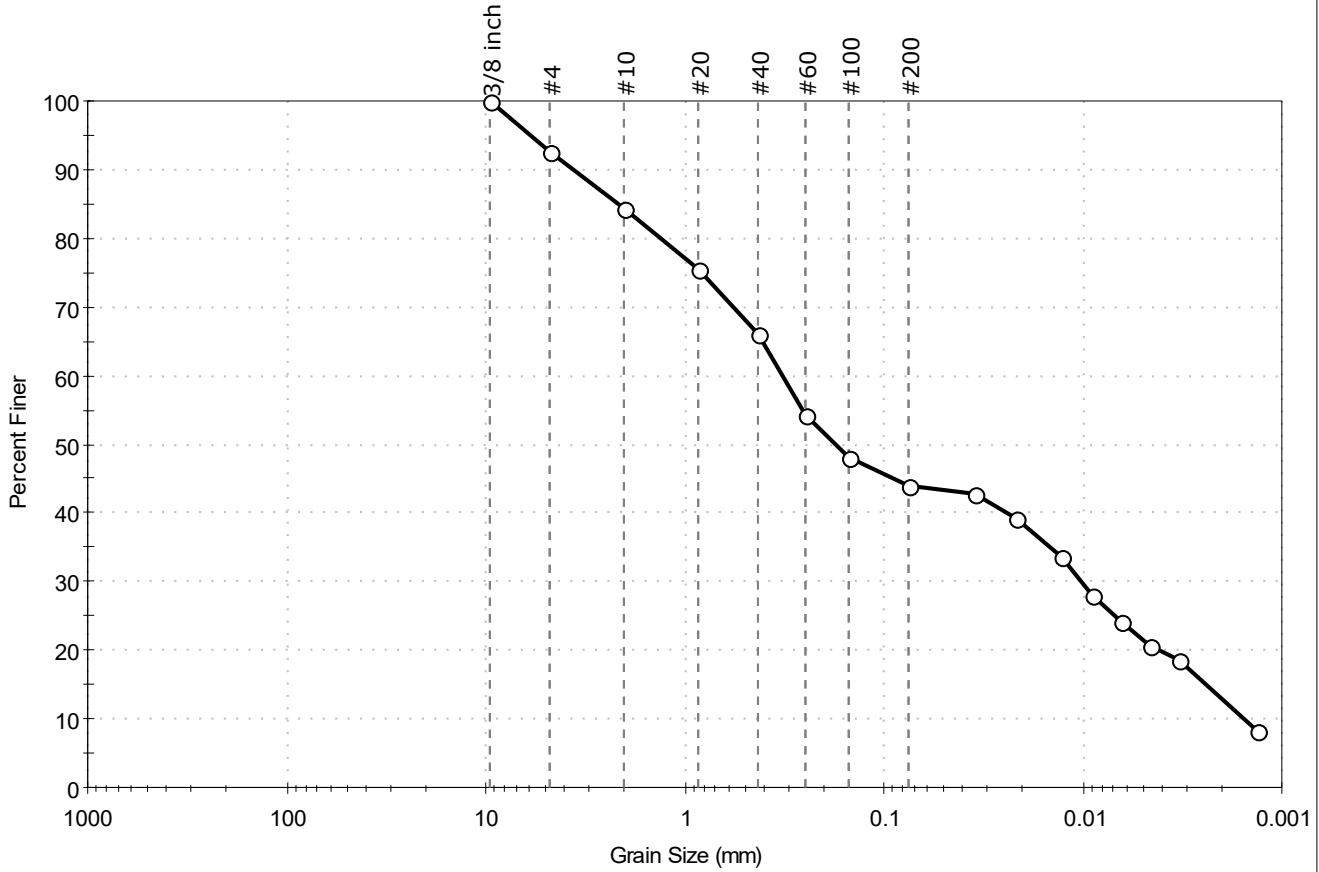
Test Comment: ---

Visual Description: Moist, black clayey sand

SD-214

Sample Comment: Sample contains organics

Particle Size Analysis - ASTM D6913/D7928



| % Cobble | % Gravel | % Sand | % Silt & Clay Size |
|----------|----------|--------|--------------------|
| — | 7.5 | 48.5 | 44.0 |

| Sieve Name | Sieve Size, mm | Percent Finer | Spec. Percent | Complies |
|------------|--------------------|---------------|---------------|----------|
| 3/8 inch | 9.50 | 100 | | |
| #4 | 4.75 | 93 | | |
| #10 | 2.00 | 84 | | |
| #20 | 0.85 | 76 | | |
| #40 | 0.42 | 66 | | |
| #60 | 0.25 | 54 | | |
| #100 | 0.15 | 48 | | |
| #200 | 0.075 | 44 | | |
| Hydrometer | Particle Size (mm) | Percent Finer | Spec. Percent | Complies |
| --- | 0.0354 | 43 | | |
| --- | 0.0218 | 39 | | |
| --- | 0.0127 | 34 | | |
| --- | 0.0091 | 28 | | |
| --- | 0.0065 | 24 | | |
| --- | 0.0046 | 21 | | |
| --- | 0.0033 | 19 | | |
| --- | 0.0013 | 8 | | |

Coefficients

| | |
|-----------------------------|-----------------------------|
| D ₈₅ = 2.1198 mm | D ₃₀ = 0.0102 mm |
| D ₆₀ = 0.3227 mm | D ₁₅ = 0.0024 mm |
| D ₅₀ = 0.1761 mm | D ₁₀ = 0.0016 mm |
| C _u = 201.687 | C _c = 0.202 |

Classification

| | |
|---------------|-----------------------|
| <u>ASTM</u> | N/A |
| <u>AASHTO</u> | Silty Soils (A-4 (0)) |

Sample/Test Description

Sand/Gravel Particle Shape : ANGULAR

Sand/Gravel Hardness : HARD

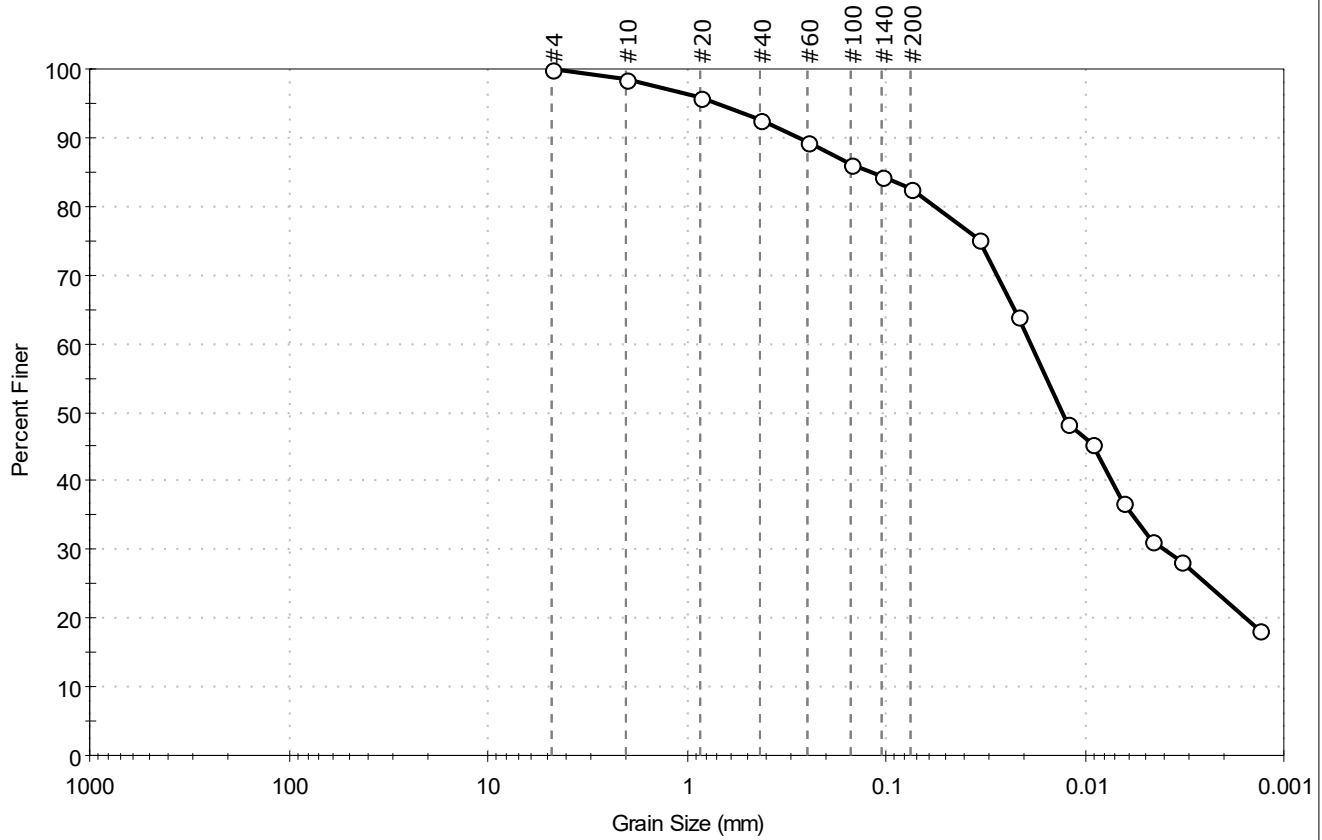
Dispersion Device : Apparatus A - Mech Mixer

Dispersion Period : 1 minute

Est. Specific Gravity : 2.65

Separation of Sample: #200 Sieve

Particle Size Analysis - ASTM D6913/D7928



| % Cobble | % Gravel | % Sand | % Silt & Clay Size |
|----------|----------|--------|--------------------|
| — | 0.0 | 17.4 | 82.6 |

| Sieve Name | Sieve Size, mm | Percent Finer | Spec. Percent | Complies |
|------------|--------------------|---------------|---------------|----------|
| #4 | 4.75 | 100 | | |
| #10 | 2.00 | 99 | | |
| #20 | 0.85 | 96 | | |
| #40 | 0.42 | 93 | | |
| #60 | 0.25 | 89 | | |
| #100 | 0.15 | 86 | | |
| #140 | 0.11 | 84 | | |
| #200 | 0.075 | 83 | | |
| Hydrometer | Particle Size (mm) | Percent Finer | Spec. Percent | Complies |
| --- | 0.0341 | 75 | | |
| --- | 0.0215 | 64 | | |
| --- | 0.0122 | 48 | | |
| --- | 0.0091 | 45 | | |
| --- | 0.0065 | 37 | | |
| --- | 0.0046 | 31 | | |
| --- | 0.0033 | 28 | | |
| --- | 0.0013 | 18 | | |

Coefficients

| | |
|-----------------------------|-----------------------------|
| D ₈₅ = 0.1197 mm | D ₃₀ = 0.0040 mm |
| D ₆₀ = 0.0186 mm | D ₁₅ = N/A |
| D ₅₀ = 0.0129 mm | D ₁₀ = N/A |
| C _u = N/A | C _c = N/A |

Classification

| | |
|---------------|-----------------------|
| ASTM | N/A |
| AASHTO | Silty Soils (A-4 (0)) |

Sample/Test Description

Sand/Gravel Particle Shape : ---

Sand/Gravel Hardness : ---

Dispersion Device : Apparatus A - Mech Mixer

Dispersion Period : 1 minute

Est. Specific Gravity : 2.65

Separation of Sample: #200 Sieve



Client: Con-Test Analytical Lab

Project: 2111325

Location: ---

Project No: GTX-314368

Boring ID: ---

Sample Type: bag

Tested By: ckg

Sample ID: 2111325-09

Test Date: 10/10/21

Checked By: bfs

Depth: ---

Test Id: 632390

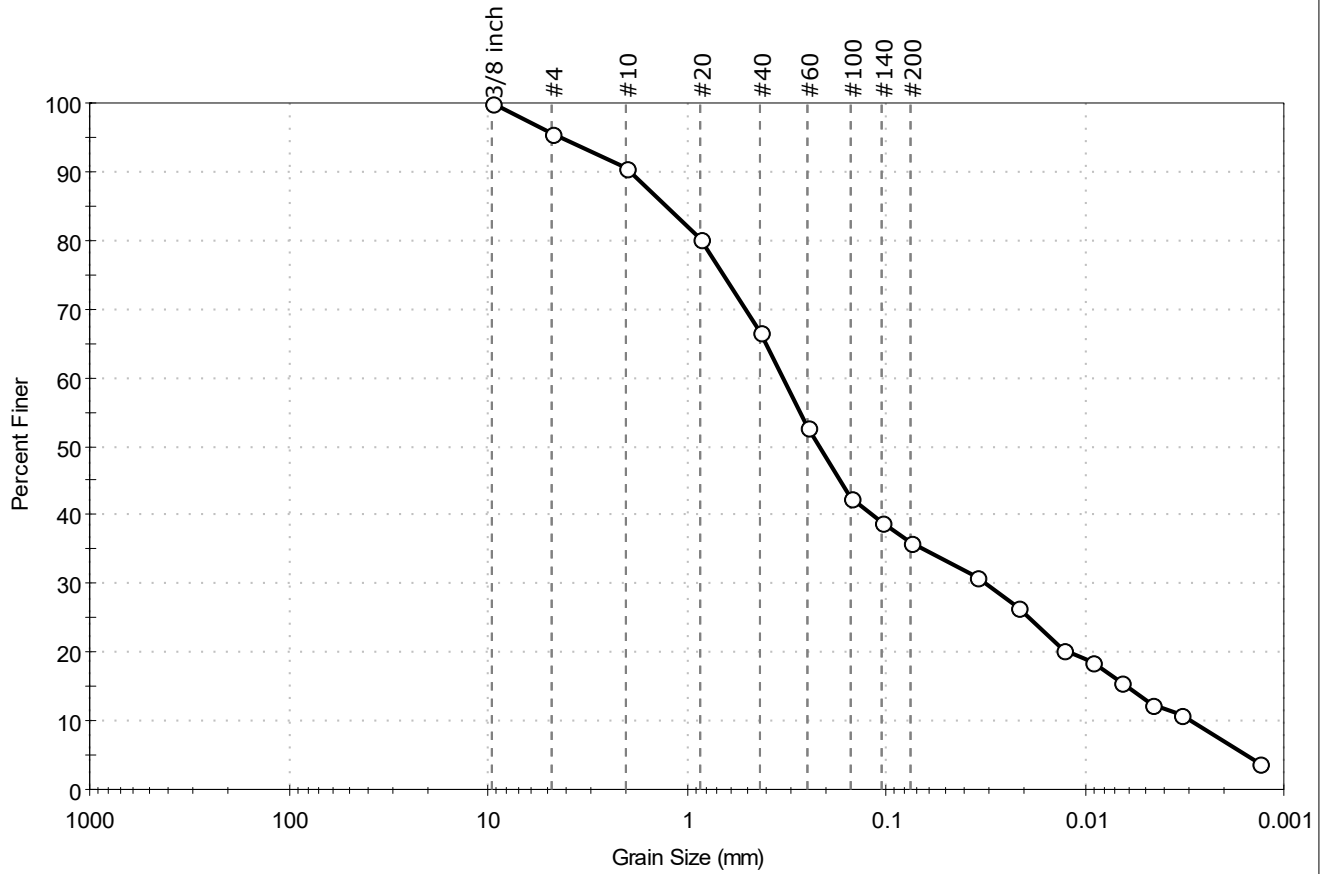
Test Comment: ---

Visual Description: Moist, very dark brown clayey sand

SD-217

Sample Comment: Sample contains organics

Particle Size Analysis - ASTM D6913/D7928



| % Cobble | % Gravel | % Sand | % Silt & Clay Size |
|----------|----------|--------|--------------------|
| — | 4.4 | 59.5 | 36.1 |

| Sieve Name | Sieve Size, mm | Percent Finer | Spec. Percent | Complies |
|------------|--------------------|---------------|---------------|----------|
| 3/8 inch | 9.50 | 100 | | |
| #4 | 4.75 | 96 | | |
| #10 | 2.00 | 90 | | |
| #20 | 0.85 | 80 | | |
| #40 | 0.42 | 67 | | |
| #60 | 0.25 | 53 | | |
| #100 | 0.15 | 43 | | |
| #140 | 0.11 | 39 | | |
| #200 | 0.075 | 36 | | |
| Hydrometer | Particle Size (mm) | Percent Finer | Spec. Percent | Complies |
| --- | 0.0353 | 31 | | |
| --- | 0.0217 | 26 | | |
| --- | 0.0130 | 20 | | |
| --- | 0.0092 | 19 | | |
| --- | 0.0065 | 16 | | |
| --- | 0.0046 | 12 | | |
| --- | 0.0033 | 11 | | |
| --- | 0.0013 | 4 | | |

Coefficients

| | |
|-----------------------------|-----------------------------|
| D ₈₅ = 1.2681 mm | D ₃₀ = 0.0315 mm |
| D ₆₀ = 0.3292 mm | D ₁₅ = 0.0062 mm |
| D ₅₀ = 0.2168 mm | D ₁₀ = 0.0030 mm |
| C _u = 109.733 | C _c = 1.005 |

Classification

ASTM N/A

AASHTO Silty Soils (A-4 (0))

Sample/Test Description

Sand/Gravel Particle Shape : ANGULAR

Sand/Gravel Hardness : HARD

Dispersion Device : Apparatus A - Mech Mixer

Dispersion Period : 1 minute

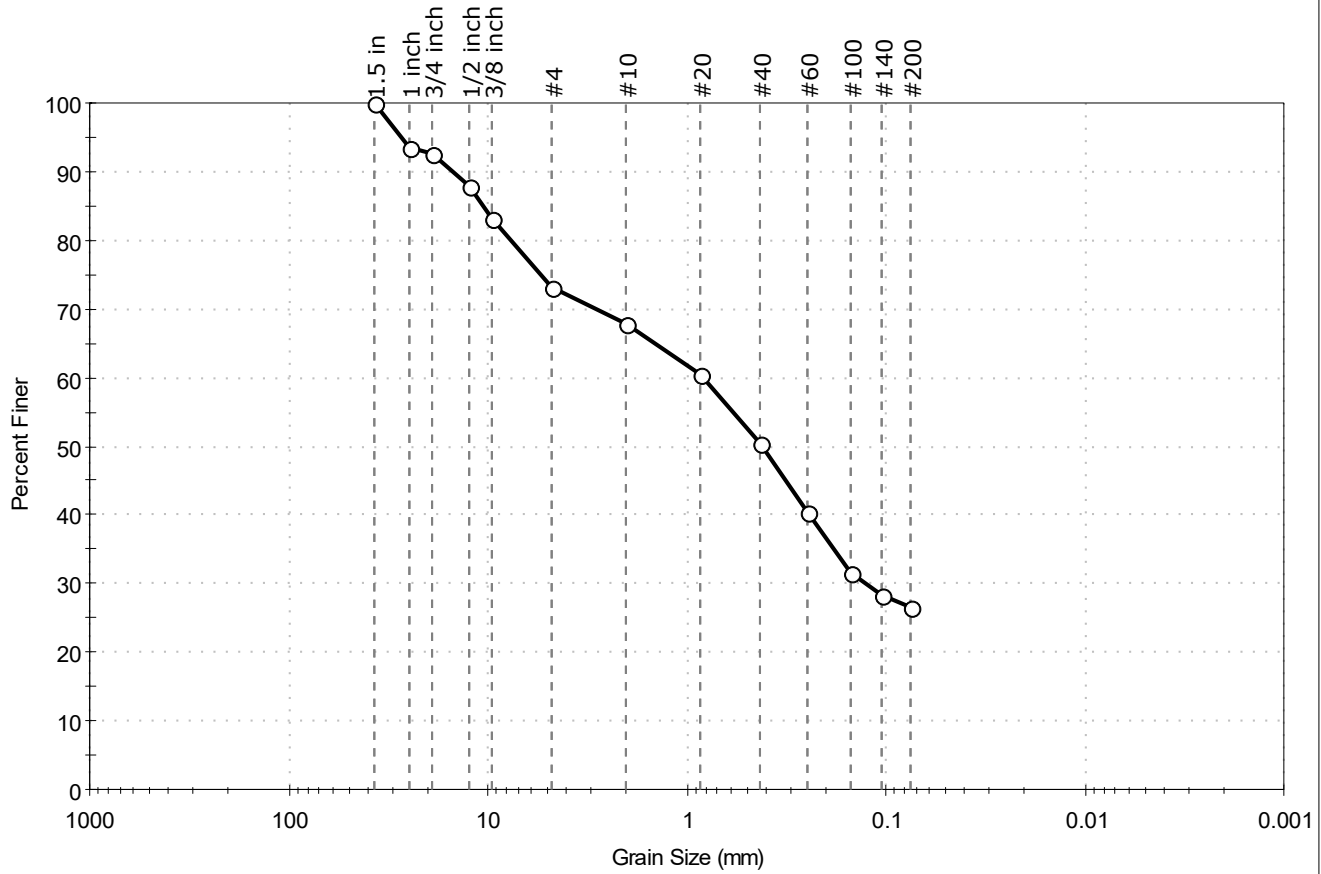
Est. Specific Gravity : 2.65

Separation of Sample: #200 Sieve

| | | |
|---------------------------------|--|-----------------|
| Client: Con-Test Analytical Lab | Project No: GTX-314374 | |
| Project: 21J0069 | Tested By: ckg | |
| Location: --- | Sample Type: jar | Checked By: bfs |
| Boring ID: --- | Test Date: 10/13/21 | Test Id: 632779 |
| Sample ID: 21J0069-04 | Visual Description: Moist, very dark gray silty sand with gravel | |
| Depth: --- | Sample Comment: --- | |

SD-218

Particle Size Analysis - ASTM D6913



| | | | |
|----------|----------|--------|--------------------|
| % Cobble | % Gravel | % Sand | % Silt & Clay Size |
| — | 26.8 | 46.7 | 26.5 |

| Sieve Name | Sieve Size, mm | Percent Finer | Spec. Percent | Complies |
|------------|----------------|---------------|---------------|----------|
| 1.5 in | 37.50 | 100 | | |
| 1 in | 25.00 | 94 | | |
| 3/4 in | 19.00 | 93 | | |
| 1/2 in | 12.50 | 88 | | |
| 3/8 in | 9.50 | 83 | | |
| #4 | 4.75 | 73 | | |
| #10 | 2.00 | 68 | | |
| #20 | 0.85 | 60 | | |
| #40 | 0.42 | 50 | | |
| #60 | 0.25 | 40 | | |
| #100 | 0.15 | 31 | | |
| #140 | 0.11 | 28 | | |
| #200 | 0.075 | 27 | | |
| | | | | |
| | | | | |

Coefficients

| | |
|------------------------------|-----------------------------|
| D ₈₅ = 10.6030 mm | D ₃₀ = 0.1282 mm |
| D ₆₀ = 0.8288 mm | D ₁₅ = N/A |
| D ₅₀ = 0.4163 mm | D ₁₀ = N/A |
| C _u = N/A | C _c = N/A |

Classification

| | |
|--------|-----------------------------------|
| ASTM | N/A |
| AASHTO | Silty Gravel and Sand (A-2-4 (0)) |

Sample/Test Description

Sand/Gravel Particle Shape : ANGULAR

Sand/Gravel Hardness : HARD



Client: Con-Test Analytical Lab

Project: 21J0069

Location: ---

Project No: GTX-314374

Boring ID: ---

Sample Type: jar

Tested By: ckg

Sample ID: 21J0069-05

Test Date: 10/13/21

Checked By: bfs

Depth: ---

Test Id: 632780

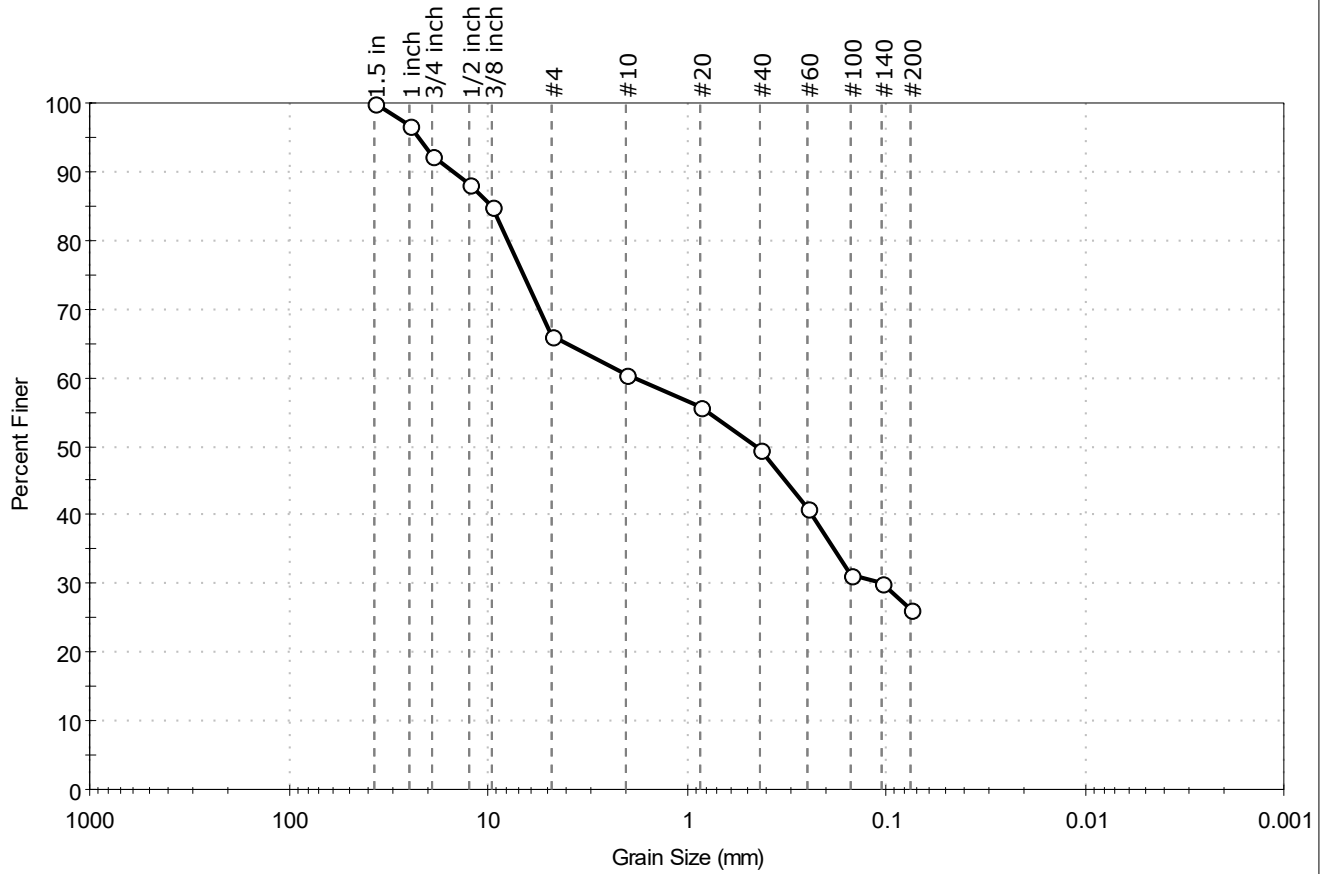
Test Comment: ---

Visual Description: Moist, very dark gray silty sand with gravel

SD-219

Sample Comment: ---

Particle Size Analysis - ASTM D6913



| % Cobble | % Gravel | % Sand | % Silt & Clay Size |
|----------|----------|--------|--------------------|
| — | 34.1 | 39.7 | 26.2 |

| Sieve Name | Sieve Size, mm | Percent Finer | Spec. Percent | Complies |
|------------|----------------|---------------|---------------|----------|
| 1.5 in | 37.50 | 100 | | |
| 1 in | 25.00 | 97 | | |
| 3/4 in | 19.00 | 92 | | |
| 1/2 in | 12.50 | 88 | | |
| 3/8 in | 9.50 | 85 | | |
| #4 | 4.75 | 66 | | |
| #10 | 2.00 | 61 | | |
| #20 | 0.85 | 56 | | |
| #40 | 0.42 | 50 | | |
| #60 | 0.25 | 41 | | |
| #100 | 0.15 | 31 | | |
| #140 | 0.11 | 30 | | |
| #200 | 0.075 | 26 | | |
| | | | | |
| | | | | |

Coefficients

| | |
|-----------------------------|-----------------------------|
| D ₈₅ = 9.4751 mm | D ₃₀ = 0.1068 mm |
| D ₆₀ = 1.8296 mm | D ₁₅ = N/A |
| D ₅₀ = 0.4476 mm | D ₁₀ = N/A |
| C _u = N/A | C _c = N/A |

Classification

ASTM N/A

AASHTO Silty Gravel and Sand (A-2-4 (0))

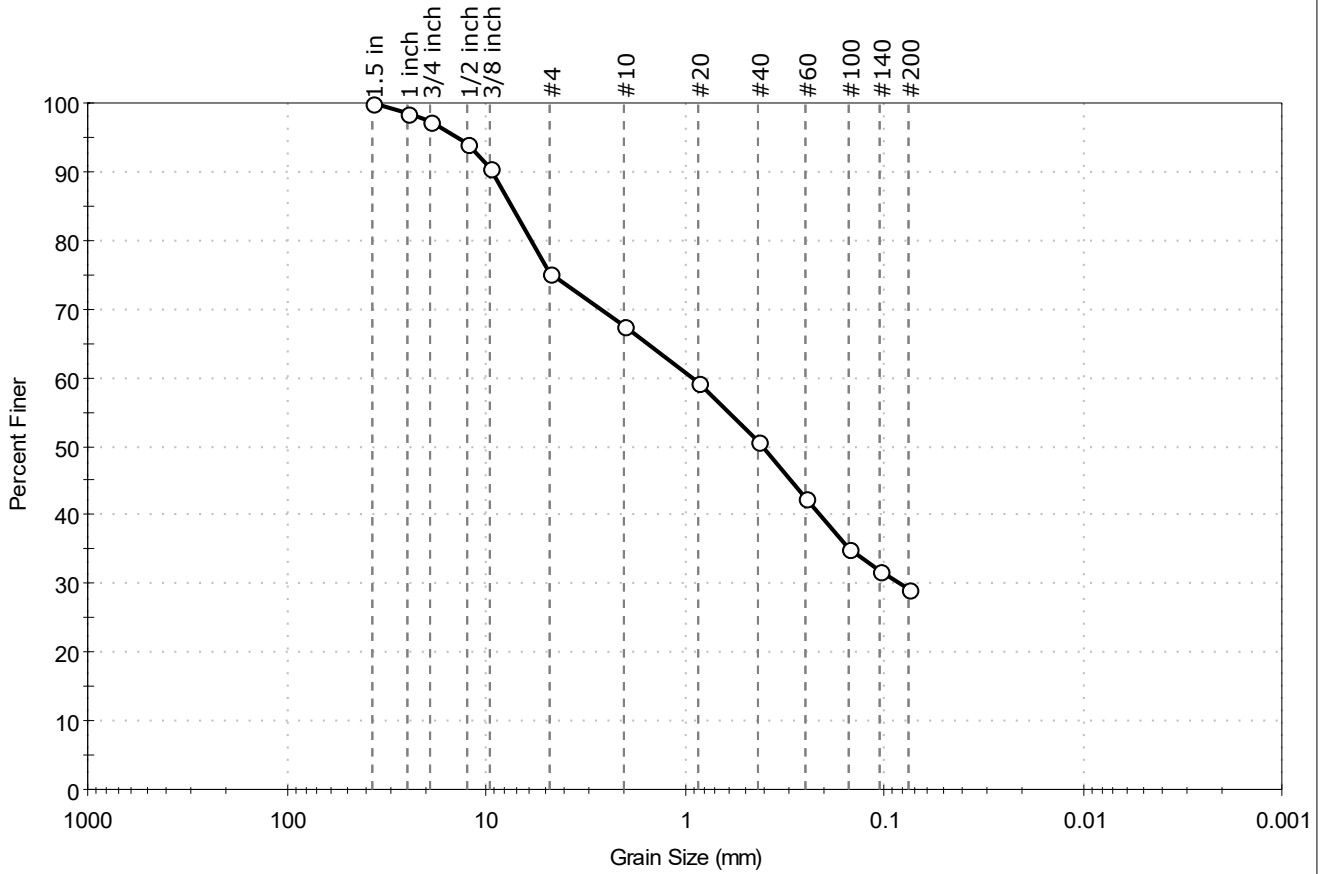
Sample/Test Description

Sand/Gravel Particle Shape : ANGULAR

Sand/Gravel Hardness : HARD

| | | | |
|---------------------------------|---------------------|--|------------------------|
| Client: Con-Test Analytical Lab | Project: 21J0069 | Location: | Project No: GTX-314374 |
| Boring ID: --- | Sample Type: jar | Tested By: ckg | Checked By: bfs |
| Sample ID: 21J0069-06 | Test Date: 10/13/21 | Test Id: 632781 | |
| Depth: --- | Test Comment: --- | Visual Description: Moist, very dark gray silty sand with gravel | SD-220 |
| Sample Comment: --- | | | |

Particle Size Analysis - ASTM D6913



| | | | |
|----------|----------|--------|--------------------|
| % Cobble | % Gravel | % Sand | % Silt & Clay Size |
| — | 24.8 | 46.0 | 29.2 |

| Sieve Name | Sieve Size, mm | Percent Finer | Spec. Percent | Complies |
|------------|----------------|---------------|---------------|----------|
| 1.5 in | 37.50 | 100 | | |
| 1 in | 25.00 | 99 | | |
| 3/4 in | 19.00 | 97 | | |
| 1/2 in | 12.50 | 94 | | |
| 3/8 in | 9.50 | 91 | | |
| #4 | 4.75 | 75 | | |
| #10 | 2.00 | 68 | | |
| #20 | 0.85 | 59 | | |
| #40 | 0.42 | 51 | | |
| #60 | 0.25 | 43 | | |
| #100 | 0.15 | 35 | | |
| #140 | 0.11 | 32 | | |
| #200 | 0.075 | 29 | | |
| | | | | |
| | | | | |

| Coefficients | |
|-----------------------------|-----------------------------|
| D ₈₅ = 7.3761 mm | D ₃₀ = 0.0832 mm |
| D ₆₀ = 0.9033 mm | D ₁₅ = N/A |
| D ₅₀ = 0.4022 mm | D ₁₀ = N/A |
| C _u = N/A | C _c = N/A |

| Classification | |
|-----------------------|-----------------------------------|
| ASTM | N/A |
| AASHTO | Silty Gravel and Sand (A-2-4 (0)) |

| Sample/Test Description |
|--------------------------------|
| |



Client: Con-Test Analytical Lab

Project: 21J0069

Location: ---

Project No: GTX-314374

Boring ID: ---

Sample Type: jar

Tested By: ckg

Sample ID: 21J0069-07

Test Date: 10/13/21

Checked By: bfs

Depth: ---

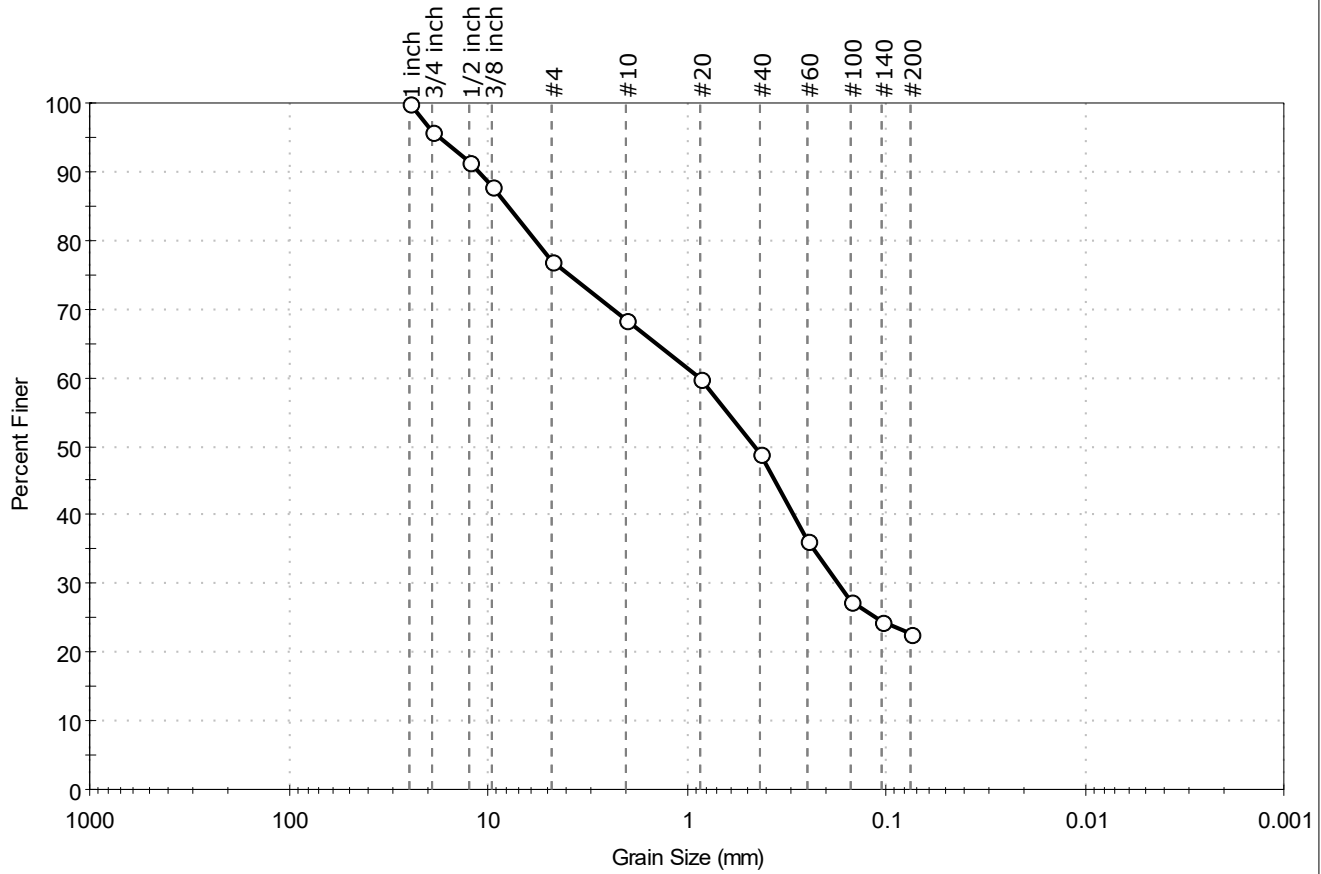
Test Id: 632782

Test Comment: ---

Visual Description: Moist, very dark brown silty sand with gravel

SD-221

Particle Size Analysis - ASTM D6913



| % Cobble | % Gravel | % Sand | % Silt & Clay Size |
|----------|----------|--------|--------------------|
| — | 23.1 | 54.3 | 22.6 |

| Sieve Name | Sieve Size, mm | Percent Finer | Spec. Percent | Complies |
|------------|----------------|---------------|---------------|----------|
| 1 inch | 25.00 | 100 | | |
| 3/4 inch | 19.00 | 96 | | |
| 1/2 inch | 12.50 | 91 | | |
| 3/8 inch | 9.50 | 88 | | |
| #4 | 4.75 | 77 | | |
| #10 | 2.00 | 68 | | |
| #20 | 0.85 | 60 | | |
| #40 | 0.42 | 49 | | |
| #60 | 0.25 | 36 | | |
| #100 | 0.15 | 28 | | |
| #140 | 0.11 | 25 | | |
| #200 | 0.075 | 23 | | |
| | | | | |
| | | | | |

| Coefficients | |
|-----------------------------|-----------------------------|
| D ₈₅ = 7.8476 mm | D ₃₀ = 0.1734 mm |
| D ₆₀ = 0.8629 mm | D ₁₅ = N/A |
| D ₅₀ = 0.4563 mm | D ₁₀ = N/A |
| C _u = N/A | C _c = N/A |

| Classification | |
|-----------------------|--|
| ASTM | N/A |
| AASHTO | Stone Fragments, Gravel and Sand (A-1-b (0)) |

| Sample/Test Description |
|--------------------------------------|
| Sand/Gravel Particle Shape : ANGULAR |
| Sand/Gravel Hardness : HARD |

APPENDIX H

Pickering Brook Catchment Area and Water Quality Data

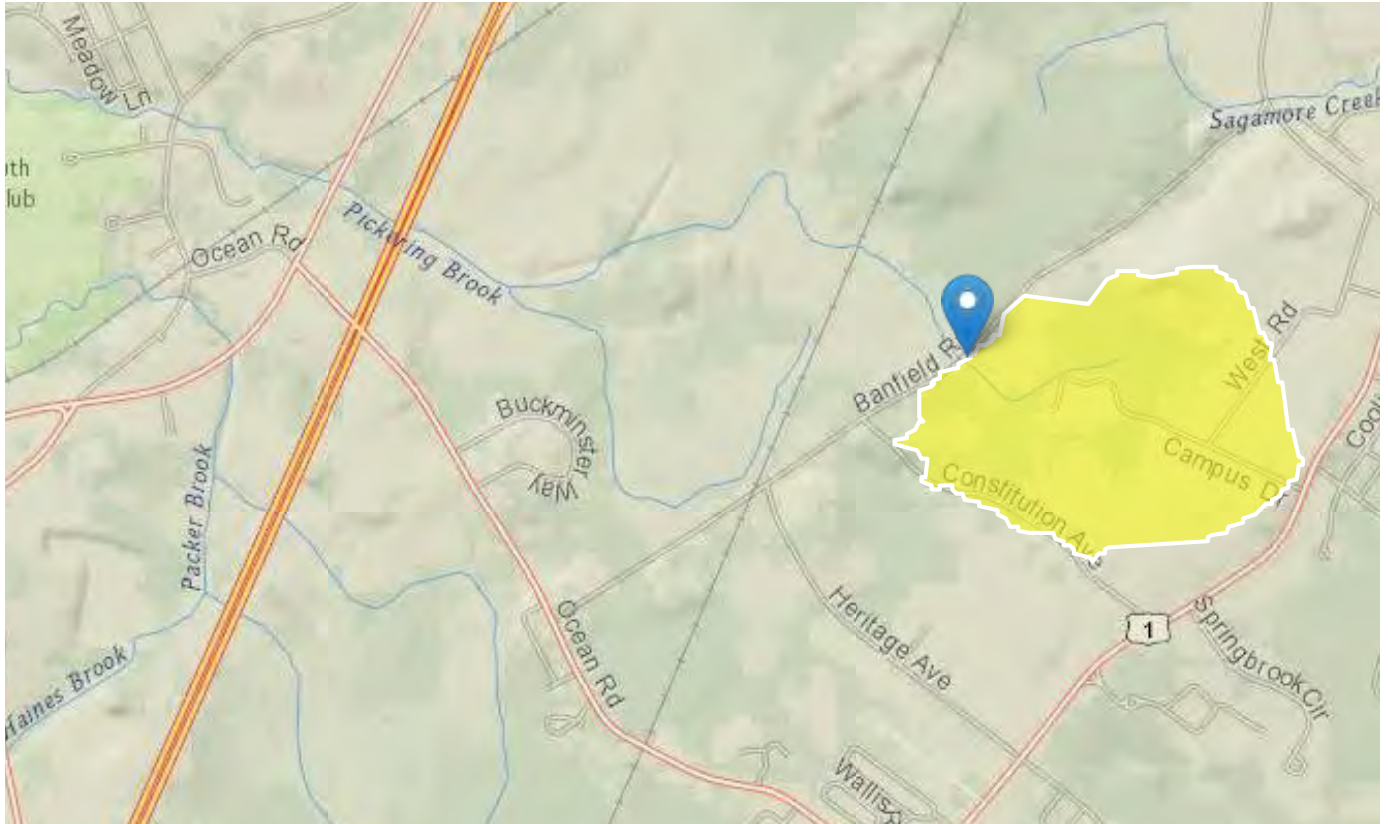
Contributing Drainage Area

Region ID: NH

Workspace ID: NH20211104220136672000

Clicked Point (Latitude, Longitude): 43.04145, -70.79123

Time: 2021-11-04 12:01:54 -1000



Basin Characteristics

| Parameter Code | Parameter Description | Value | Unit |
|----------------|---|-------|--------------|
| DRNAREA | Area that drains to a point on a stream | 0.36 | square miles |

General Disclaimers

This watershed has been edited, computed flows and basin characteristics may not apply. For more information, submit a support request from the 'Help' button in the upper-right of the screen, attach a pdf of this report and request assistance from your local streamstats regional representative.

USGS Data Disclaimer: Unless otherwise stated, all data, metadata and related materials are considered to satisfy the quality standards relative to the purpose for which the data were collected. Although these data and associated metadata have been reviewed for accuracy and completeness and approved for release by the U.S. Geological Survey (USGS), no warranty expressed or implied is made regarding the display or utility of the data for other purposes, nor on all computer systems, nor shall the act of distribution constitute any such warranty.

USGS Software Disclaimer: This software has been approved for release by the U.S. Geological Survey (USGS). Although the software has been subjected to rigorous review, the USGS reserves the right to update the software as needed pursuant to further analysis and review. No warranty, expressed or implied, is made by the USGS or the U.S. Government as to the functionality of the software and related material nor shall the fact of release constitute any such warranty. Furthermore, the software is released on condition that neither the USGS nor the U.S. Government shall be held liable for any damages resulting from its authorized or unauthorized use.

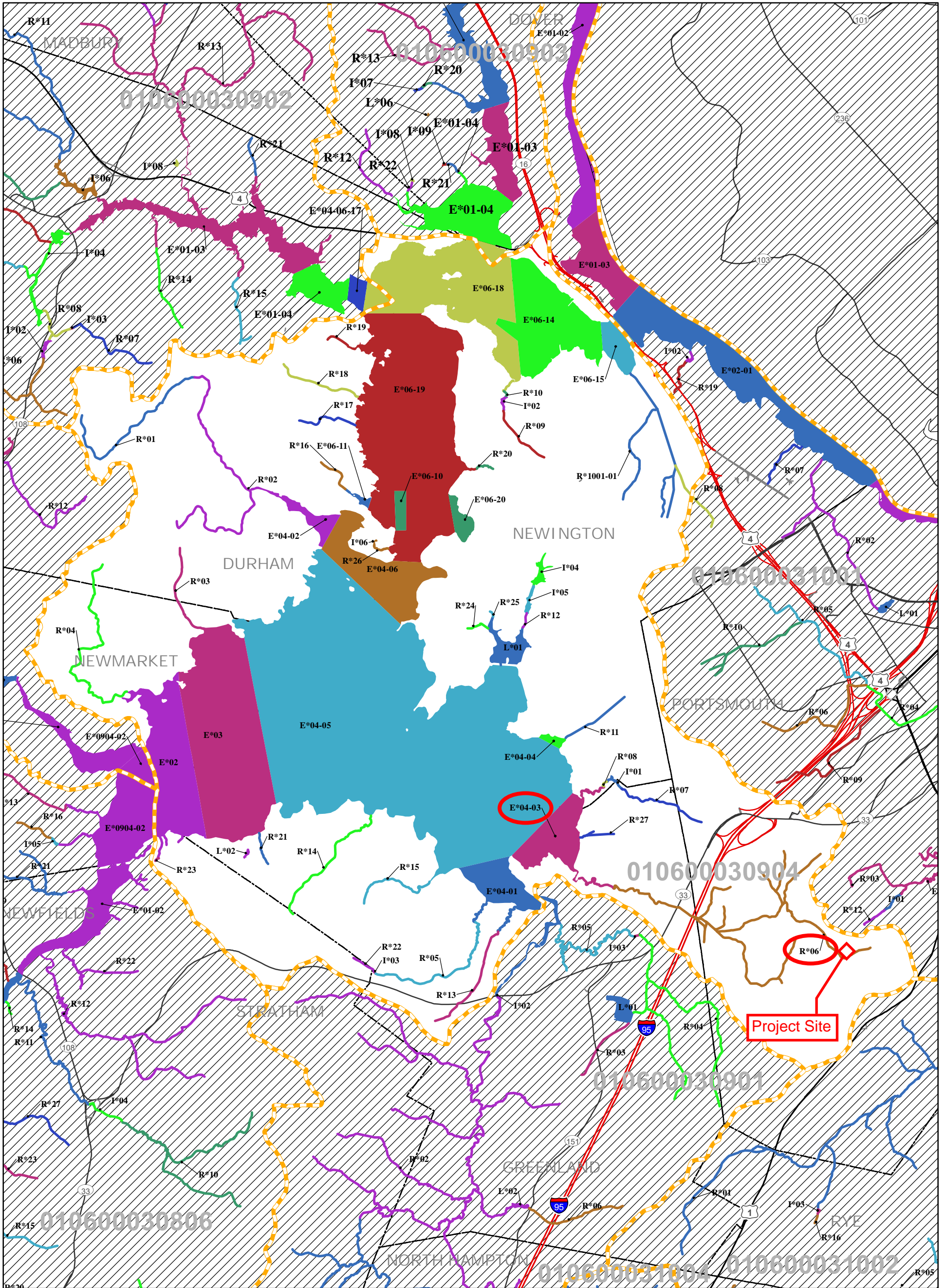
USGS Product Names Disclaimer: Any use of trade, firm, or product names is for descriptive purposes only and does not imply endorsement by the U.S. Government.

Application Version: 4.6.2


StreamStats Services Version: 1.2.22

NSS Services Version: 2.1.2

AUIDs For HUC12: 010600030904 - Great Bay

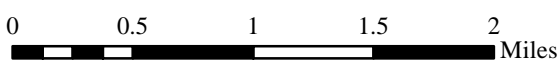


| | | | |
|--|--------------------|---------------------------------|-----|
| | HUC12 Boundaries | Assessment Unit Coloring | 4 = |
| | Town Boundaries | | 5 = |
| | Major Roads | AUs Ending with: | 6 = |
| | Interstate Highway | 0 = | 7 = |
| | US Highway | 1 = | 8 = |
| | State Highway | 2 = | 9 = |
| | | 3 = | |



| | |
|----------------------------------|---------------|
| Abbrev. Label | HUC 12 |
| L*03 | 010 700060201 |
| | |
| AUID = NH LAK700060201-03 | |

Assessment Unit IDs are derived from the HUC12 they reside within. The labels have been shortened on this map for presentation purposes. Example: the Label "L*03" in HUC12 = 010700060201 represents AUID = "NHLAK700060201-03" In rare cases where an AUID extends beyond the boundary of a single HUC12, additional portions of the end of the HUC 12 number have also been replaced.



Scale: 1:50,530

Assessment Unit ID: NHEST600030904-04-03

Size: 0.206982 SQUARE MILES

Draft 2020, 305(b)/303(d) - All

Assessment Unit Name: Pickering Brook

Assessment Unit Category: 5-P

Reviewed Parameters by Assessment

Town(s) Primary Town is Listed First: Greenland, Newington

Beach: N

Unit

| Designated Use Description | Desig. Use Category | Parameter Name | Parameter Threatened (Y/N) | Last Sample | Last Exceed | Parameter Category | TMDL Priority |
|----------------------------|---------------------|----------------------------------|----------------------------|-------------|-------------|--------------------|---------------|
| Aquatic Life Integrity | 5-P | .ALPHA.-ENDOSULFAN(ENDOSULFAN 1) | N | 2006 | N/A | 3-ND | |
| | | .BETA.-ENDOSULFAN (ENDOSULFAN 2) | N | 2006 | N/A | 3-ND | |
| | | 2-METHYLNAPHTHALENE | N | 2006 | N/A | 3-ND | |
| | | ACENAPHTHENE | N | 2006 | N/A | 3-ND | |
| | | ACENAPHTHYLENE | N | 2006 | 2006 | 3-ND | |
| | | ALUMINUM | N | 2006 | 2006 | 3-ND | |
| | | AMMONIA (TOTAL) | N | 2008 | N/A | 3-ND | |
| | | ANTHRACENE | N | 2006 | N/A | 3-ND | |
| | | ANTIMONY | N | 2006 | N/A | 3-ND | |
| | | ARSENIC | N | 2006 | 2006 | 3-ND | |
| | | BENZO(A)PYRENE (PAHS) | N | 2006 | 2001 | 3-ND | |
| | | BENZO[A]ANTHRACENE | N | 2006 | 2001 | 3-ND | |
| | | BENZO[B]FLUORANTHENE | N | 2006 | N/A | 3-ND | |
| | | BENZO[G,H,I]PERYLENE | N | 2006 | N/A | 3-ND | |
| | | BENZO[K]FLUORANTHENE | N | 2006 | N/A | 3-ND | |
| BIPHENYL | N | 2006 | N/A | 3-ND | | | |

| | | | | | | |
|---|--|---|--|---|--|--|
| <p>Good Meets water quality standards/thresholds by a relatively large margin.</p> | <p>Marginal Meets water quality standards/thresholds but only marginally.</p> | <p>Likely Good Limited data available. The data that is available suggests that the parameter is Potentially Attaining Standards (PAS)</p> | <p>No Current Data Insufficient information to make an assessment decision.</p> | <p>Likely Bad Limited data available The data that is available suggests that the parameter is Potentially Not Supporting (PNS) water quality standards.</p> | <p>Poor Not meeting water quality standards/thresholds. The impairment is marginal.</p> | <p>Severe Not meeting water quality standards/thresholds The impairment is more severe and causes poor water quality.</p> |
|---|--|---|--|---|--|--|

| | | | | | | | |
|-------------------------------|-----|---|------|------|------|------|-----|
| Aquatic Life Integrity | 5-P | CADMIUM | N | 2006 | 2006 | 3-ND | |
| | | CHRYSENE (C1-C4) | N | 2006 | 2001 | 3-ND | |
| | | COLORED DISSOLVED ORGANIC MATTER (CDOM) | N | 2008 | N/A | 3-ND | |
| | | COPPER | N | 2006 | 2002 | 3-ND | |
| | | Chlorophyll-a | | 2018 | MED. | 5-M | LOW |
| | | DDD | N | 2006 | N/A | 3-ND | |
| | | DDE | N | 2006 | 2001 | 3-ND | |
| | | DDT | N | 2006 | N/A | 3-ND | |
| | | DIBENZ[A,H]ANTHRACENE | N | 2006 | 2003 | 3-ND | |
| | | DIELDRIN | N | 2006 | N/A | 3-ND | |
| | | DISSOLVED ORGANIC CARBON (DOC) | N | 2008 | N/A | 3-ND | |
| | | Dissolved oxygen saturation | | 2018 | 2018 | 2-M | |
| | | ENDOSULFAN SULFATE | N | 2006 | N/A | 3-ND | |
| | | ENDRIN | N | 2006 | N/A | 3-ND | |
| | | Estuarine Bioassessments | N | 2018 | MED. | 5-P | LOW |
| | | FLUORANTHENE | N | 2006 | 2006 | 3-ND | |
| | | FLUORENE | N | 2006 | N/A | 3-ND | |
| | | HEXACHLOROBENZENE | N | 2006 | N/A | 3-ND | |
| | | INDENO[1,2,3-CD]PYRENE | N | 2006 | N/A | 3-ND | |
| | | IRON | N | 2006 | N/A | 3-ND | |
| LEAD | N | 2006 | 2006 | 3-ND | | | |
| LIGHT ATTENUATION COEFFICIENT | N | 2018 | MED. | 5-M | LOW | | |

| | | | | | | |
|---|--|---|--|---|--|--|
| Good Meets water quality standards/thresholds by a relatively large margin. | Marginal Meets water quality standards/thresholds but only marginally. | Likely Good Limited data available. The data that is available suggests that the parameter is Potentially Attaining Standards (PAS) | No Current Data Insufficient information to make an assessment decision. | Likely Bad Limited data available The data that is available suggests that the parameter is Potentially Not Supporting (PNS) water quality standards. | Poor Not meeting water quality standards/thresholds. The impairment is marginal. | Severe Not meeting water quality standards/thresholds The impairment is more severe and causes poor water quality. |
|---|--|---|--|---|--|--|

| | | | | | | | |
|---------------------------------|------|-------------------------------------|------|------|------|-------|-----|
| Aquatic Life Integrity | 5-P | LINDANE | N | 2006 | N/A | 3-ND | |
| | | MERCURY | N | 2006 | 2003 | 3-ND | |
| | | NAPHTHALENE | N | 2006 | N/A | 3-ND | |
| | | NICKEL | N | 2006 | 2003 | 3-ND | |
| | | Nitrogen (Total) | N | 2018 | MED. | 5-M | LOW |
| | | OXYGEN, DISSOLVED | N | 2018 | 2018 | 3-PNS | |
| | | PH | N | 2008 | 2001 | 3-ND | |
| | | PHENANTHRENE | N | 2006 | N/A | 3-ND | |
| | | POLYCHLORINATED BIPHENYLS | N | 2003 | N/A | 3-ND | |
| | | PYRENE | N | 2006 | 2001 | 3-ND | |
| | | SALINITY | N | 2016 | N/A | 3-ND | |
| | | SILVER | N | 2006 | 2001 | 3-ND | |
| | | TEMPERATURE, WATER | N | 2016 | N/A | 3-ND | |
| | | TOTAL SUSPENDED SOLIDS (TSS) | N | 2008 | N/A | 3-ND | |
| | | TOXAPHENE | N | 2006 | N/A | 3-ND | |
| | | TRANS-NONACHLOR | N | 2006 | N/A | 3-ND | |
| ZINC | N | 2006 | 2001 | 3-ND | | | |
| Fish Consumption | 5-M | MERCURY - FISH CONSUMPTION ADVISORY | N | | | 5-M | LOW |
| | | PCBS - FISH CONSUMPTION ADVISORY | N | | | 5-M | LOW |
| Potential Drinking Water Supply | 2-G | ESCHERICHIA COLI | N | 2008 | 2008 | 3-ND | |
| | | FECAL COLIFORM | N | 2016 | 2016 | 3-PNS | |
| Primary Contact Recreation | 4A-M | CHLOROPHYLL-A | N | 2008 | 2003 | 3-ND | |

| | | | | | | |
|---|--|---|--|---|--|--|
| Good Meets water quality standards/thresholds by a relatively large margin. | Marginal Meets water quality standards/thresholds but only marginally. | Likely Good Limited data available. The data that is available suggests that the parameter is Potentially Attaining Standards (PAS) | No Current Data Insufficient information to make an assessment decision. | Likely Bad Limited data available The data that is available suggests that the parameter is Potentially Not Supporting (PNS) water quality standards. | Poor Not meeting water quality standards/thresholds. The impairment is marginal. | Severe Not meeting water quality standards/thresholds The impairment is more severe and causes poor water quality. |
|---|--|---|--|---|--|--|

| | | | | | | | |
|------------------------------|------|-------------------------------------|---|------|------|------|-----|
| Primary Contact Recreation | 4A-M | ENTEROCOCCUS | N | 2008 | 2004 | 4A-M | |
| Secondary Contact Recreation | 3-ND | ENTEROCOCCUS | N | 2008 | 2004 | 3-ND | |
| Shellfish Consumption | 5-M | DIOXIN - FISH CONSUMPTION ADVISORY | N | | | 5-M | LOW |
| | | Fecal Coliform | N | | | 4A-P | |
| | | MERCURY - FISH CONSUMPTION ADVISORY | N | | | 5-M | LOW |
| | | PCBS - FISH CONSUMPTION ADVISORY | N | | | 5-M | LOW |
| Wildlife | 3-ND | | | | | | |

| | | | | | | |
|---|--|---|--|---|--|--|
| <p>Good Meets water quality standards/thresholds by a relatively large margin.</p> | <p>Marginal Meets water quality standards/thresholds but only marginally.</p> | <p>Likely Good Limited data available. The data that is available suggests that the parameter is Potentially Attaining Standards (PAS)</p> | <p>No Current Data Insufficient information to make an assessment decision.</p> | <p>Likely Bad Limited data available The data that is available suggests that the parameter is Potentially Not Supporting (PNS) water quality standards.</p> | <p>Poor Not meeting water quality standards/thresholds. The impairment is marginal.</p> | <p>Severe Not meeting water quality standards/thresholds The impairment is more severe and causes poor water quality.</p> |
|---|--|---|--|---|--|--|

Assessment Unit ID: NHRIV600030904-06

Size: 6.4320 MILES

Draft 2020, 305(b)/303(d) - All

Assessment Unit Name: Pickering Brook

Assessment Unit Category: 5-P

Reviewed Parameters by Assessment

Town(s) Primary Town is Listed First: Greenland, Portsmouth

Beach: N

Unit

| Designated Use Description | Desig. Use Category | Parameter Name | Parameter Threatened (Y/N) | Last Sample | Last Exceed | Parameter Category | TMDL Priority |
|---------------------------------|---------------------|--|----------------------------|-------------|-------------|--------------------|---------------|
| Aquatic Life Integrity | 5-P | AMMONIA (TOTAL) | N | 2009 | N/A | 3-ND | |
| | | Benthic-Macroinvertebrate Bioassessments (Streams) | N | | | 3-ND | |
| | | CHLORIDE | N | 2005 | 2005 | 5-M | LOW |
| | | Copper | N | 1992 | 1992 | 5-P | LOW |
| | | DISSOLVED OXYGEN SATURATION | N | 2005 | 2005 | 5-M | LOW |
| | | Fishes Bioassessments (Streams) | N | | | 3-ND | |
| | | Iron | N | 1992 | 1992 | 5-P | LOW |
| | | OXYGEN, DISSOLVED | N | 2005 | 2005 | 5-P | LOW |
| | | PH | N | 2005 | 2005 | 5-M | LOW |
| | | PHOSPHORUS (TOTAL) | | 2009 | NLV | 3-ND | |
| | | TURBIDITY | N | 2005 | 2005 | 3-ND | |
| | | ZINC | N | 2009 | N/A | 3-ND | |
| Fish Consumption | 4A-M | MERCURY - FISH CONSUMPTION ADVISORY | N | | | 4A-M | |
| | | ZINC | N | 2009 | N/A | 3-ND | |
| Potential Drinking Water Supply | 2-G | ESCHERICHIA COLI | N | 2008 | 2008 | 3-ND | |

| | | | | | | |
|---|--|---|--|---|--|--|
| <p>Good Meets water quality standards/thresholds by a relatively large margin.</p> | <p>Marginal Meets water quality standards/thresholds but only marginally.</p> | <p>Likely Good Limited data available. The data that is available suggests that the parameter is Potentially Attaining Standards (PAS)</p> | <p>No Current Data Insufficient information to make an assessment decision.</p> | <p>Likely Bad Limited data available The data that is available suggests that the parameter is Potentially Not Supporting (PNS) water quality standards.</p> | <p>Poor Not meeting water quality standards/thresholds. The impairment is marginal.</p> | <p>Severe Not meeting water quality standards/thresholds The impairment is more severe and causes poor water quality.</p> |
|---|--|---|--|---|--|--|

| | | | | | | | |
|---------------------------------|------|------------------|---|------|------|------|--|
| Potential Drinking Water Supply | 2-G | FECAL COLIFORM | N | 2007 | 2007 | 3-ND | |
| | | ZINC | N | 2009 | N/A | 3-ND | |
| Primary Contact Recreation | 4A-P | ESCHERICHIA COLI | N | 2008 | 2008 | 4A-P | |
| Secondary Contact Recreation | 3-ND | ESCHERICHIA COLI | N | 2008 | N/A | 3-ND | |
| Wildlife | 3-ND | | | | | | |

| | | | | | | |
|---|--|---|--|---|--|--|
| Good Meets water quality standards/thresholds by a relatively large margin. | Marginal Meets water quality standards/thresholds but only marginally. | Likely Good Limited data available. The data that is available suggests that the parameter is Potentially Attaining Standards (PAS) | No Current Data Insufficient information to make an assessment decision. | Likely Bad Limited data available The data that is available suggests that the parameter is Potentially Not Supporting (PNS) water quality standards. | Poor Not meeting water quality standards/thresholds. The impairment is marginal. | Severe Not meeting water quality standards/thresholds The impairment is more severe and causes poor water quality. |
|---|--|---|--|---|--|--|

APPENDIX I

Focused Human Health and Ecological Risk Assessment – Wetlands



SOVEREIGN CONSULTING INC.

Science. Service. Solutions.

FOCUSED HUMAN HEALTH AND ECOLOGICAL RISK ASSESSMENT

**375 Banfield Road
Portsmouth, New Hampshire**

Prepared for:

**Wilcox & Barton, Inc.
#1B Commons Drive, Unit 12B
Londonderry, New Hampshire 03053**

Prepared by:

**Sovereign Consulting Inc.
19 Payson Road, Suite 120
Foxborough, MA 02035**

November 15, 2021

Project Number: ME268.001

TABLE OF CONTENTS

| | | |
|------------|---|-----------|
| 1.0 | INTRODUCTION..... | 1 |
| 2.0 | SITE BACKGROUND | 1 |
| 2.1 | SITE AND VICINITY LOCATION AND USE | 1 |
| 2.2 | SITE PHYSICAL AND HYDROLOGICAL SETTING | 1 |
| 3.0 | SITE ENVIRONMENTAL CONDITIONS..... | 2 |
| 3.1 | HISTORY OF RELEASES..... | 2 |
| 3.2 | SUMMARY OF CURRENT SITE CONDITIONS..... | 4 |
| 3.2.1 | <i>Sediment</i> | 4 |
| 3.2.2 | <i>Surface Water</i> | 5 |
| 4.0 | FOCUSED HUMAN HEALTH RISK ASSESSMENT | 6 |
| 4.1 | HAZARD IDENTIFICATION | 6 |
| 4.1.1 | <i>Constituents of Concern</i> | 6 |
| 4.1.2 | <i>Environmental Fate and Transport Characteristics</i> | 7 |
| 4.1.3 | <i>Toxicity Values</i> | 7 |
| 4.2 | EXPOSURE ASSESSMENT | 7 |
| 4.2.1 | <i>Identification of Human Receptor Groups</i> | 8 |
| 4.2.2 | <i>Exposure Scenarios</i> | 8 |
| 4.2.3 | <i>Exposure Point Concentrations</i> | 9 |
| 4.3 | QUANTITATIVE RISK ASSESSMENT | 11 |
| 4.3.1 | <i>Risk Assessment for Recreational Trespassers</i> | 11 |
| 4.3.2 | <i>Risk Assessment for Fish Consumers</i> | 12 |
| 4.3.3 | <i>Combined Risk Assessment</i> | 13 |
| 4.4 | UNCERTAINTY ASSESSMENT | 13 |
| 4.4.1 | <i>Uncertainties Associated with Site Data</i> | 13 |
| 4.4.2 | <i>Uncertainties Associated with the Toxicity Assessment</i> | 14 |
| 4.4.3 | <i>Uncertainties Associated with Exposure Point Concentrations</i> | 14 |
| 4.4.4 | <i>Uncertainties in Receptors, Exposure Scenarios, and Exposure Factors</i> | 15 |
| 4.4.5 | <i>Uncertainties Associated with the Risk Assessment Approach</i> | 15 |
| 5.0 | FOCUSED ENVIRONMENTAL RISK ASSESSMENT | 15 |
| 5.1 | SEDIMENT ASSESSMENT | 15 |
| 5.2 | SURFACE WATER ASSESSMENT | 17 |
| 5.3 | SUMMARY..... | 19 |
| 6.0 | SUMMARY AND CONCLUSIONS..... | 19 |
| 7.0 | REFERENCES | 20 |

FIGURES

| | |
|----------|--------------------------------|
| Figure 1 | Site Aerial View |
| Figure 2 | Sediment Sample Locations |
| Figure 3 | Surface Water Sample Locations |

TABLES

| | |
|---------|---|
| Table 1 | Summary of Sediment Analytical Data |
| Table 2 | Summary of Surface Water Analytical Data |
| Table 3 | Summary of Exposure Factors |
| Table 4 | Sediment Environmental Hazard Indices |
| Table 5 | Sediment Environmental Hazard Indices (excluding arsenic) |
| Table 6 | Total Surface Water Environmental Hazard Indices |
| Table 7 | Dissolved Surface Water Environmental Hazard Indices |

APPENDICES

| | |
|------------|---|
| Appendix A | Toxicity Profiles |
| Appendix B | ProUCL Output Files |
| Appendix C | Risk Assessment Calculations – Recreational Trespassers |
| Appendix D | Risk Assessment Calculations – Fish Consumers |

1.0 INTRODUCTION

This report presents a focused human health/ecological risk assessment (focused HHRA/ERA) for a release of oil or hazardous material that occurred at the property located at 375 Banfield Road, Portsmouth, New Hampshire. The focused HHRA/ERA contains an evaluation of the potential risk of harm to human health and the environment associated with the release as present in sediment and surface water within wetland areas on the site property. The focused HHRA/ERA is based on information and data provided by Wilcox & Barton, Inc., as summarized in this report.

2.0 SITE BACKGROUND

2.1 Site and Vicinity Location and Use

The site property is a 17.32-acre lot located in an industrial and residential area of Portsmouth. The site is zoned industrial and is improved by two one-story commercial automotive maintenance buildings and one two-story garage building used for storage. The remainder of the subject property includes a paved parking lot adjoining Banfield Road, landscaped areas, cleared undeveloped land, wooded land, and a portion of Pickering Brook and associated wetlands. The Great Bay National Wildlife Refuge is located about 2.4 miles west/northwest of the site. The Great Bog Wildlife Management Area is located on the western side of Banfield Road.

The site is bound to the north by Banfield Road, to the east by a private school (St. Patrick Academy), to the west by commercial and residential properties, and to the south by a commercial property, beyond which are commercial, industrial, and residential properties. The site and surrounding properties are depicted on **Figure 1 – Site Aerial View**.

Drinking water for the site is obtained from the City of Portsmouth municipal drinking water supply, which obtains its water supply from the Bellamy Reservoir in Madbury and Dover (more than 8 miles northwest of Portsmouth) as well as from groundwater supply wells located in Portsmouth. While the exact location of these wells could not be determined, based on a discussion with the GIS contact at NHDES, the closest well appears to be located at the street address of 147 Post Road, which is located about one-half mile south/southeast of the site (this is to the water tower; it is unclear where the well is). How site groundwater relates to this well is currently unclear, but the site groundwater flow direction has been identified to the southwest and is expected to move westward towards the Great Bog Wildlife Management Area.

2.2 Site Physical and Hydrological Setting

Topography across the property decreases in elevation from the northeast to the southwest. Observed soil/fill material is composed of brown and gray silt and fine sand with varying amounts of gravel and some solid waste, including bricks, ceramics, nails, and glass, from ground surface to around 10 feet below the ground surface (bgs). Tan silt and fine sand with some gravel was observed from 10 feet bgs to the maximum depth of exploration at 18 feet bgs.

The measured depth to groundwater in site monitoring wells ranged from 3.6 to 16.5 feet bgs during the July 2021 gauging event. Piezometric data indicate groundwater flow to be in a general southwesterly direction across the site.

A branch of Pickering Brook and wetlands associated with Pickering Brook are located on the southern, southeastern, and southwestern portion of the subject property and extend onto adjacent properties. The brook originates east of the site and flows northwestward, entering the Great Bog Wildlife Management Area on the west site on Banfield Road, with additional brook branches joining, and eventually discharges to the Great Bay National Wildlife Refuge, which then flows into Piscataqua River and eventually the Atlantic Ocean.

In the draft 2020 New Hampshire Watershed Report Card (https://www4.des.state.nh.us/onestoppub/SWQA/010600030904_2020.pdf), Pickering Brook was identified to have the following water quality impacts:

- Aquatic Life Integrity – Severe impact (PAHs, metals);
- Fish Consumption – Poor quality (fish consumption advisories in effect for PCBs and mercury);
- Primary Contact Recreation – Bad to poor quality (fecal coliform and enterococcus); and,
- Shellfish consumption – Poor to severe (dioxin, mercury, and PCB fish consumption advisories and fecal coliform).

These conditions were identified at the mouth of the brook into Great Bay, as well as just past the site, just west of Interstate 95.

The State of New Hampshire has issued fish consumption advisories statewide for all fresh lakes ponds, rivers, and streams for various fish species including rainbow and brown trout, large- and small-mouthed bass, pickerel, white and yellow perch) (<https://www.des.nh.gov/sites/g/files/ehbemt341/files/documents/2020-01/ard-ehp-25.pdf>). No specific or alternate fish consumption advisories were identified for Pickering Brook itself.

3.0 SITE ENVIRONMENTAL CONDITIONS

3.1 History of Releases

In October 2004, a Phase II Environmental Site Assessment (ESA) was performed by Les A. Cartier and Associates, Inc., in which eleven test pits were completed and eleven monitoring wells were installed to evaluate soil and groundwater contamination. Arsenic, lead, polychlorinated biphenyls (PCBs), and mercury were found at concentrations above the New Hampshire Department of Environmental Services (NHDES) soil remediation standards (SRS; or preceding criteria) in the vicinity of the former car crusher. Low concentrations of volatile organic compounds (VOCs) and polycyclic aromatic hydrocarbons (PAHs) were also detected in groundwater. Recommendations included removal of the contaminated soil, asbestos-containing piping found in one of the test pits, all scrap metal waste, and excess, non-serviceable vehicles from the property. A summary of the work that was conducted was either not documented or is unavailable.

In January 2006, NHDES requested the performance of a Site Investigation (SI). In response, a *Groundwater Monitoring and Soil Assessment Report* was submitted by Provan & Lorber, Inc. in August 2006. Ten soil borings were completed in the area of exceedances noted in the 2004 Phase II report. Arsenic was found at concentrations above SRS in soil and above NHDES ambient groundwater quality standards (AGQS) in groundwater, but was attributed to natural conditions.

Excavation of the contaminated soil at the former car crusher location was reported to have been successful, and a request for no further investigation was recommended. In response, NHDES requested additional information regarding arsenic in groundwater to support a conclusion that arsenic is naturally-occurring, with options for control.

On July 10, 2007, Provan & Lorber, Inc. submitted an *Additional Assessment Report* to NHDES. Seven soil borings were advanced in the area of the former car crusher and excavation area, and groundwater samples were obtained from existing monitoring wells at the subject property. Arsenic was detected in ten soil samples at concentrations exceeding SRS. Provan & Lorber, Inc. recommended no further investigation or remediation be required at the site, limiting any response to the presence of arsenic to placement of an activity and use restriction (AUR) on the impacted area. NHDES concurred with the findings and issued a Letter of No Further Action dated August 15, 2007.

On October 10, 2008, Ransom Environmental Consultants, Inc. submitted a *Third-Party Notification* to NHDES regarding a Limited Subsurface Investigation (LSI) conducted at the subject property. Arsenic, lead, and mercury were detected in sediment samples at concentrations above applicable Threshold Effect Concentrations (TECs; MacDonald et al., 2000) in sediment samples collected from wetland areas along the southeastern and southern portions of the subject property. Lead and selenium were detected at concentrations exceeding New Hampshire Surface Water Quality Standards (WQS). Buried solid wastes, including automotive parts and building materials, were observed in test pits excavated in the northeastern portion of the subject property. Asbestos was detected in three waste bulk building material samples collected from surface and near-surface locations in the central portions of the site. PAHs, arsenic, lead, and PCBs were detected at concentrations above NHDES SRS in soil samples taken from test pits in the northern portion of the site in the vicinity of the former car crusher. Three PAHs were detected in groundwater at concentrations above AGQS in a monitoring well located on the southern portion of the site, lead was detected in groundwater at a concentration above AGQS in a monitoring well located in the central portion of the site, and arsenic was detected at a concentration above AGQS in a monitoring well located on the northwestern portion of the site.

In response to the *Third-Party Notification*, NHDES requested further investigation of the former auto car crusher area, the apparent historical solid waste landfill, asbestos in bulk soil samples, and contamination in sediment. Provan & Lorber, Inc. submitted *Comments Regarding Limited Subsurface Investigation–October 2008* to NHDES on September 2, 2009. NHDES correspondence, dated February 16, 2011, recommended excavating the areas with naturally-occurring arsenic in exceedance of its SRS or capping the material and recording an AUR, and recommended that the source and extent of lead and PCB contamination in soil be characterized. Buried asbestos on the site was required to be capped, with the owner providing recordation of an AUR. NHDES requested information on the direction and flow rate of Pickering Brook, as well as a

confirmatory round of sediment and surface water samples in the wetland area. Lastly, NHDES requested two rounds of confirmatory groundwater sampling as well as the installation of a monitoring well in the former car crusher area and analyses for VOCs, metals, PAHs, and PCBs.

A Phase I Environmental Site Assessment (ESA) was subsequently performed by Wilcox & Barton, Inc. (W&B) in May 2020 on behalf of the new owner and developer. Twenty-five soil borings were advanced, five of which were completed as overburden monitoring wells. Ten test pits were completed, and soil, septic tank, sediment, surface water, and groundwater samples were collected. Widespread arsenic and lead contamination was identified at concentrations above SRS in soil and sediment on the property. Solid waste from the historical unlined landfill was identified from ground surface to 3 feet bgs in the southern portion of the site. Other materials that appear to be related to automobile salvage operations can be seen on the ground surface in other areas of the site. Metals and per- and polyfluorinated alkyl substances (PFAS) were detected in groundwater at concentrations above AGQS, with the metal exceedances extending to the wetlands along the downgradient edge of the property along Pickering Brook.

3.2 Summary of Current Site Conditions

This focused HHRA/ERA addresses conditions within the wetland areas in sediment and surface water. Environmental conditions in these media are discussed in this section.

3.2.1 Sediment

Table 1 - *Summary of Sediment Analytical Data* summarizes analytical results for samples collected from the site between July 2008 and September 2021. There are no human health-based criteria against which to compare detected concentrations; health risks from exposure to sediments are quantitatively estimated in Section 4.0.

Alternately, these results are compared with consensus-based threshold effect concentrations (TECs) and probable effect concentrations (PECs) developed by MacDonald et. al (2000). TECs are sediment concentrations below which harmful effects on sediment-dwelling organisms are not expected, and PECs are sediment concentrations above which harmful effects on sediment-dwelling organisms are expected to occur frequently. TECs and PECs are based on an evaluation of other available sediment benchmarks available and selected percentages of the data were adopted as TECs and PECs. Since the criteria originate from different studies, they are applied "as is", without organic carbon normalization.

Of the constituents detected in sediment, the following exceeded either their TEC or PEC, as shown below:

| COMPARISON OF MAXIMUM SEDIMENT DETECTIONS WITH TECs AND PECs | | | |
|--|--------------------------------|---|--|
| Constituent | Maximum Detected Concentration | Threshold Effect Concentration Exceeded (TEC) | Probable Effect Concentration Exceeded (PEC) |
| | mg/kg | mg/kg | mg/kg |
| Anthracene | 3.4 | 0.0572 | 0.845 |
| Benzo(a)anthracene | 11 | 0.108 | 1.05 |
| Benzo(a)pyrene | 9.8 | 0.15 | 1.45 |

- continued -

| COMPARISON OF MAXIMUM SEDIMENT DETECTIONS WITH TECs AND PECs | | | |
|--|--------------------------------|---|--|
| Constituent | Maximum Detected Concentration | Threshold Effect Concentration Exceeded (TEC) | Probable Effect Concentration Exceeded (PEC) |
| | mg/kg | mg/kg | mg/kg |
| Chrysene | 11 | 0.166 | 1.29 |
| Dibenzo(a,h)anthracene | 1.8 | 0.033 | NE |
| Fluoranthene | 23 | 0.423 | 2.23 |
| Fluorene | 2.1 | 0.0774 | 0.536 |
| Naphthalene | 19 | 0.176 | 0.561 |
| Phenanthrene | 17 | 0.204 | 1.17 |
| Pyrene | 23 | 0.195 | 1.52 |
| Arsenic | 110 | 9.79 | 33 |
| Cadmium | 7.5 | 0.99 | 4.98 |
| Chromium | 64 | 43.4 | -- |
| Lead | 4,600 | 35.8 | 128 |
| Mercury | 13 | 0.18 | 1.06 |

mg/kg Milligrams per kilogram (dry weight).
 NE Not established
 "--" Comparison value not exceeded.

These data are later assessed in the focused ERA. Note that not all commonly analyzed PAHs have TEC or PEC values.

3.2.2 Surface Water

Table 2 - Summary of Surface Water Analytical Data summarizes analytical results for surface water samples collected from Pickering Brook or its wetlands between July 2008 and September 2021. Surface water samples were analyzed for PCBs (not detected) and metals only; no data on other analytes are available.

| CONSTITUENTS DETECTED IN SURFACE WATER ABOVE WATER QUALITY STANDARDS | | | | |
|--|--------------------------------------|--|---|---------|
| Constituent | Number of Locations with Exceedances | Maximum Detected Concentration µg/L | NH Freshwater Aquatic Water Quality Standards Exceeded (µg/L) [1] | |
| | | | Acute | Chronic |
| Arsenic (total) | 1/13 | 250 | 150 | -- [2] |
| Cadmium (total) | 3/13 | 8.5 | 0.88 | 1.01 |
| Chromium (total) | 1/13 | 35 | 11.4 | 16.3 |
| Lead (total) | 12/13 | 3,100 | 0.68 | 17.7 |
| Lead (dissolved) | 6/6 | 11 | 0.54 | -- |
| Selenium (total) | 3/13 | 10 | 5 | NE |
| Silver (total) | 1/13 | 1.0 | NE | 0.38 |

µg/L Micrograms per liter.
 NE Not established.
 [1]. Either as listed in regulations or modified from total metals.
 [2]. "--" indicates standard is not exceeded.

Concentrations of dissolved arsenic, cadmium, chromium, selenium and silver were either below WQC or were not detected. NH Standards for arsenic, cadmium, chromium, lead, mercury, and silver are based on the dissolved fraction, so standards for *total* metals were calculated from the dissolved standard using conversion factors listed in Env-Wq 1703.23, Table 1703.2.

4.0 FOCUSED HUMAN HEALTH RISK ASSESSMENT

This section assesses the potential health risks posed to humans that access the site and are exposed to sediment and surface water on the property.

4.1 Hazard Identification

Constituents that are quantitatively assessed in the focused HHRA are identified in this section. This section also discusses the environmental fate and transport potential of the constituents, and identifies toxicity values applied to the HHRA.

4.1.1 Constituents of Concern

Constituents of concern (COCs) for the focused HHRA are the following:

- C₉-C₁₈ Aliphatic Hydrocarbons
- C₁₉-C₃₆ Aliphatic Hydrocarbons
- C₁₁-C₂₂ Aromatic Hydrocarbons
- Acenaphthene
- Acenaphthylene
- Anthracene
- Benzo(a)anthracene *
- Benzo(a)pyrene *
- Benzo(b)fluoranthene *
- Benzo(g,h,i)perylene
- Benzo(k)fluoranthene *
- Chrysene *
- Dibenzo(a,h)anthracene *
- Fluoranthene
- Fluorene
- Indeno(1,2,3-cd)pyrene *
- 2-Methylnaphthalene
- Naphthalene
- Phenanthrene
- Pyrene
- Arsenic *
- Barium
- Cadmium *
- Chromium *
- Lead
- Mercury
- Selenium
- Silver

COCs are heavier extractable petroleum hydrocarbons (EPH fractions), PAHs, and metals. COCs denoted by an asterisk (*) are known or probable human carcinogens and are assessed for the carcinogenic endpoint. All COCs are assessed for the non-carcinogenic endpoint. While lead is classified as a B-2 carcinogen, it is assessed as a non-carcinogenic chemical because the non-carcinogenic effects of lead occur at lower exposure levels than do its carcinogenic effects. These COCs are all constituents that were detected in sediment and surface water.

4.1.2 Environmental Fate and Transport Characteristics

This section discusses environmental fate and transport characteristics of the COCs.

Mobility

Mobility describes the movement of a constituent in the environment. Volatilization, leaching, and advection are three primary mobility mechanisms.

EPH fractions and PAHs are slightly volatile to non-volatile and are not likely to volatilize from soil and groundwater to any appreciable degree. Metals are considered non-volatile at ambient conditions.

EPH fractions and PAHs moderately to strongly bind to soil/sediment but may leach (partition) somewhat into groundwater/surface water. The ability of metals to bind to soil or sediment varies with the metal and its form, pH, and other factors.

Persistence

EPH fractions and PAHs are slowly or only partially degraded by soil organisms and chemical processes, so these COCs show a high persistence in the environment. Metals do not degrade, although they may change form, and are considered persistent.

Bioaccumulation

EPH fractions possess a low propensity to bioaccumulate into animal or plant tissue and are not typically considered to be bioaccumulative. PAHs can accumulate in various tissue types, but vertebrates have the capacity to metabolize PAHs, limiting their accumulation. Metals vary in their ability to bioaccumulate; mercury and cadmium are two metals with a high bioaccumulative potential.

4.1.3 Toxicity Values

Toxicity values used to quantify the potential carcinogenic risks and non-carcinogenic health hazards of the COCs were obtained from NHDES (2013) or U.S. Environmental Protection Agency (US EPA; 2021, 2021a). Toxicity values used to assess excess lifetime cancer risks are oral cancer slope factors (OSFs) for ingestion and dermal exposures and inhalation unit risk (IUR) values for inhalation exposures. Toxicity values used to assess non-carcinogenic health hazards are reference doses (RfDs) for ingestion and dermal exposures and reference concentrations (RfCs) for inhalation exposures. All exposures assessed herein are considered long-term.

Brief toxicity profiles for the COCs are presented in **Appendix A**. Toxicity values applied to the focused HHRA are summarized and referenced in the attached risk calculation spreadsheets (**Appendices C and D**).

4.2 Exposure Assessment

This section identifies human receptor groups potentially exposed to COCs, identifies pathways and routes by which these receptor groups may be exposed, calculates exposure point concentrations (EPCs) for each COC, and quantifies potential exposure of each receptor group.

4.2.1 Identification of Human Receptor Groups

Based on current and anticipated future site uses and direction from NHDES, the following human receptor groups are quantitatively assessed in the focused HHRA:

Recreational Trespassers. The site wetlands and surface water contain features that are a recreational or trespassing attractant. Therefore, recreational trespassers are assessed for intermittent exposure to wetland sediment and surface water.

Fish Consumers. Capture of fish for consumption may intermittently occur from Pickering Brook. Fish consumers are assessed separately from the recreational/trespassing activities to segregate out risks.

The following receptor groups are not quantitatively assessed for the reasons provided:

Residents. The property is not used for residential purposes and such use is not anticipated in the future without significant modifications to the site (and such use may be prohibited by wetland regulations). Residential receptors are not assessed.

Commercial/Industrial Workers. While the property is currently used for commercial/industrial purposes, these uses do not apply to the wetland areas, so commercial/industrial workers are not assessed.

Construction/Utility Workers. The potential for construction or utility worker exposure does not currently exist and is not expected in the wetland areas (except for potential future remediation workers, who would be covered by a health and safety plan). Adult construction/utility workers are not quantitatively assessed.

Customers/Pedestrians. Customers, pedestrians, or other intermittently exposed receptors are not expected to be exposed to the wetlands or brook during visitation. For this reason, customers and pedestrians are not assessed.

Landscape workers. There are no landscaped areas in the wetlands and none are expected.

4.2.2 Exposure Scenarios

Human receptor groups were assessed for exposure to COCs through the following pathways:

| ASSESSED HUMAN RECEPTOR GROUPS | | |
|---|------------------------------------|----------------|
| Exposure Pathway | Recreational/Trespassing Receptors | Fish Consumers |
| Sediment ingestion | ✓ | |
| Sediment dermal contact | ✓ | |
| Inhalation of entrained sediment particles (when dry) | ✓ | |
| Surface water ingestion | ✓ | |
| Surface water dermal contact | ✓ | |
| Fish Consumption | | ✓ |

✓ Assessed.

4.2.3 Exposure Point Concentrations

4.2.3.1 Sediment Exposure Point Concentrations

With one exception, sediment EPCs were the 95th percentile upper confidence limit of the mean concentration of each COC, calculated using data on **Table 1** and US EPA's ProUCL program (version 5.1). ProUCL output is presented in **Appendix B**. The EPC for silver was the sole detected concentration in sediment.

4.2.3.2 Surface Water Exposure Point Concentrations

Surface water EPCs were the maximum detected COC concentration in surface water samples on **Table 2**. Analytical results for dissolved metals are applied to the surface water dermal exposure pathway, since that is the "available" portion of the metals to be absorbed dermally. Analytical results for total metals are applied to the surface water ingestion exposure pathway, since all forms of the metal in the water will be consumed.

4.2.3.3 Air Exposure Point Concentrations

Air EPCs for the entrained soil particle pathway were estimated by a screening level approach developed by the Massachusetts Department of Environmental Protection (MassDEP 2014). For exposed receptors, an air PM₁₀ concentration (particles with an aerodynamic diameter of ≤10 microns) of 32 micrograms per cubic meter (µg/m³) was combined with the soil EPC to derive an air EPC. This PM₁₀ concentration represents conditions under a non-excavation scenario. Calculations of air EPCs are presented in the risk assessment spreadsheets (**Appendices C and D**).

4.2.3.4 Fish Exposure Point Concentrations

No biota tissue was sampled for COC presence in any of the site's investigations. However, the potential for exposure to people to fish in, or consume fish from, Pickering Brook, exists. The website "Fishbrain.com" lists rainbow trout as one type of fish caught in this brook. The 263-acre Great Bog Wildlife Management Area (GBWMA), into which Pickering Brook runs before emptying into Great Bay is also expected to contain fish; however, neither Pickering Brook nor the GBWMA is listed by NHDES as being stocked with trout (<https://www.wildlife.state.nh.us/fishing/trout-stocking.html>).

Three different approaches were used to estimate whole fish tissue concentrations for the COC data available. For organic constituents, fish tissue concentrations were conservatively estimated by the following equation:

$$C_{fish} = C_{sed} \times BSAF \times [\% \text{ lipid} / \% \text{ OC}]$$

Where:

| | |
|--------------------|--|
| C_{fish} = | Fish tissue COC concentration (mg/kg) |
| C_{sed} = | Sediment COC concentration (mg/kg) |
| BSAF = | Constituent-specific biota-sediment accumulation factor (unitless) |
| % lipids in fish = | Percent lipids in fish tissue (percent) |
| % OC in sediment = | Percent total organic carbon in sediment (percent) |

BSAF values were obtained from US EPA's BSAF Dataset database and were the average of values reported for multiple locations (US EPA undated). Because the percent lipids varies from around 2 percent for small, young, and lower trophic level fish and up to 20 percent or more in larger, older, and higher trophic level fish, a 10.6 percent lipids in fish was generically applied [US Fish and Wildlife Service, Technical Paper 108, *Proximate Composition and Caloric Content of Eight Lake Michigan Fishes* (Dec 28, 1982)].¹ An 11 percent total organic carbon in sediment was applied; this latter value is the median TOC concentration in sampled sediments.

For most metals, analytical results for dissolved metals were applied along with a constituent-specific bioconcentration factor (BCF_{fish} , L/kg) to estimate fish tissue concentrations:

$$C_{fish} = C_{sw-diss} \times BCF_{fish}$$

BCF_{fish} values for COCs were obtained from US EPA (2005) *Human Health Risk Assessment Protocol for Hazardous Waste Combustion Facilities* (EPA530-R-05-005).

For mercury, which was not detected in dissolved surface water samples, potential fish tissue concentrations were estimated from sediment concentrations as follows:

$$C_{fish} = C_{sed} \times BSAF_{fish}$$

No mercury BSAF could be identified for fish, so the 90th percentile BSAF value for aquatic invertebrates was applied [US Department of Energy (1998) *Biota Sediment Accumulation Factors for Invertebrates: Review and Recommendations for the Oak Ridge Reservation*]. Note that adjustment for TOC and percent lipids is not part of this equation.

4.2.4 Quantitation of Exposure

COC intake was quantified by combining exposure factors with EPCs to derive an average daily exposure (ADE) or average daily dose (ADD). Exposure factors used to quantify the magnitude, frequency, and duration of exposure for each receptor group are summarized in **Table 3 - Summary of Exposure Factors**. Exposure factors were generally values used in NHDES Risk Characterization Policy [NHDES (2013) *Methodology for Calculating Direct Contact Risk-based Soil Concentrations*] or from other, generally recognized guidance. In the absence of specific guidance, assumptions were made regarding the degree of exposure.

Conventional risk assessment equations were used to quantify exposures and are presented in **Appendices C and D** for recreational trespassers and fish consumers, respectively.

¹ Based on the average of lipid content measurements for alewife (3 samples), lake trout (3 samples), coho salmon (3 samples), and one sample each for rainbow smelt, lake whitefish, bloater, slimy sculpin, and deep-water sculpin. While these represent fish from Lake Michigan, they are all freshwater fish and are judged to be adequately representative of fish that *may* exist in Pickering Brook.

4.3 Quantitative Risk Assessment

Potential cancer risks and non-carcinogenic health hazards were quantified for each receptor group by combining estimated COC intakes with the appropriate toxicity value.

The risk assessment procedure for carcinogenic COCs derives an excess lifetime cancer risk, which is the extra lifetime risk (over background risk levels) of incurring cancer from exposure to carcinogenic COCs. For each receptor group, cancer risks for each carcinogenic COC within and between pathways are summed to derive a total excess lifetime cancer risk. Additionally, total cancer risks for each age group within a receptor group are summed to derive a 30-year combined-age cancer risk, which is used to assess overall cancer risks to recreational trespassers. Total excess lifetime cancer risks are compared with the maximum acceptable cancer risk adopted by NHDES: an excess lifetime cancer risk of 1 in 100,000, denoted as 1×10^{-5} [Env-Or 606.19(d)(3)]. A total excess lifetime cancer risk at or below 1×10^{-5} represents no unacceptable risk of harm to human health.

The risk assessment procedure for non-carcinogenic COCs derives a Hazard Quotient (HQ), which is the ratio of an estimated exposure or intake to a maximum exposure or intake that is believed to pose no health hazard (e.g., the RfD or RfC). For each receptor and age group, HQs for each COC within and between exposure pathways are summed to derive a total Hazard Index (HI), which is compared with the maximum acceptable HI adopted by NHDES: 1 [Env-Or 606.19(d)(3)]. A total HI equal to or below 1 represents no unacceptable risk of harm to human health.

4.3.1 Risk Assessment for Recreational Trespassers

Risk assessment calculations for a recreational trespassers contacting wetland sediments and surface water at the site are presented in **Appendix C** and summarized below:

| FOCUSED RISK ASSESSMENT SUMMARY RECREATIONAL TRESPASSERS | | | | |
|---|-------------------------------|----------|----------|--------------------------------------|
| Exposure Pathway | Non-Carcinogenic Hazard Index | | | Excess Lifetime Cancer Risk |
| | Child | Youth | Adult | Combined Ages ^[1] |
| Sediment ingestion | 6.8 | 1.4 | 0.8 | 1×10^{-5} |
| Sediment dermal contact | 0.5 | 0.2 | 0.1 | 8×10^{-6} |
| Inhalation of entrained (dry) sediment particles | 0.02 | 0.02 | 0.02 | 7×10^{-7} |
| Surface water ingestion | 2.7 | 1.1 | 0.3 | 3×10^{-5} |
| Surface water dermal contact | 0.001 | 0.0008 | 0.0005 | 9×10^{-8} |
| Total (all pathways) | 10 | 3 | 1 | 5×10^{-5} |
| Maximum Acceptable Level | 1 | | | 1×10^{-5} |

1. Age-specific cancer risks are intermediate values and are not shown; refer to risk spreadsheets.

Total HIs for each age group are above the maximum acceptable HI of 1 and the combined-age excess lifetime cancer risk is above the maximum acceptable risk level of 1×10^{-5} . Therefore, conditions in the wetlands pose an unacceptable risk of harm to human health for recreational trespassers.

The primary non-carcinogenic health hazard is associated with ingestion of sediment containing lead (chemical- and pathway-specific HQ of 6.4), which was 64 percent of the total HI for children. The next contributing pathway was ingestion of surface water containing lead (chemical- and pathway-specific HQ of 3), which was 22 percent of the total HI of children. These two pathways for lead constitute 87 percent of the total HI for children. While lower HIs were calculated for youth and adults, the total HIs are still over 1.

4.3.2 Risk Assessment for Fish Consumers

Risk assessment calculations for fish consumers at the site are presented in **Appendix D** and summarized below:

| RISK ASSESSMENT SUMMARY FISH CONSUMERS | | | | |
|---|-------------------------------|-----------|----------|--------------------------------------|
| Exposure Pathway | Non-carcinogenic Hazard Index | | | Excess Lifetime Cancer Risk |
| | Child | Youth | Adult | Combined Ages |
| Recreational fish consumption - Dissolved metals | 0.6 | 0.5 | 0.4 | 7×10^{-5} |
| Recreational fish consumption - Total metals (mercury only) | 10 | 9 | 7.6 | -- [1] |
| Recreational fish consumption - All Organic COCs | 0.7 | 0.6 | 0.5 | 1×10^{-6} |
| Total (all pathways) | 12 | 10 | 9 | 7×10^{-5} |
| Maximum Acceptable Level | 1 | | | 1×10^{-5} |

[1] No carcinogens in this pathway.

Fish consumers were assumed to consume fish from the site 20 times per year. The total HI for each age group is above the maximum acceptable HI of 1 and the excess lifetime cancer risk is above the maximum acceptable cancer risk of 1×10^{-5} .

Total HIs were primarily a result of ingestion of fish containing mercury bioaccumulated from sediment, which constituted 89 percent of the total HI for each age group. Note that fish tissue mercury concentrations were estimated from total mercury in sediment, rather than dissolved concentration in surface water, because mercury was not detected in surface water.

The total excess lifetime cancer risk was primarily a result of ingestion of fish containing arsenic bioaccumulated from surface water (dissolved), which constituted 98 percent of the total cancer risk for combined age groups. This is likely an overestimate of cancer risk, since fish tend to accumulate an organic form of arsenic, arsenobetaine (AsB) which is believed formed by microorganisms and organisms in lower trophic positions, and which is considerable less toxic than inorganic arsenic. This is discussed further in **Section 4.4**.

4.3.3 Combined Risk Assessment

Combining the two assessed scenarios identifies the risk posed to receptors that both recreationally trespass and catch and eat fish from the brook.

| FOCUSED RISK ASSESSMENT SUMMARY RECREATIONAL TRESPASSERS WHO CONSUME PICKERING BROOK FISH | | | | |
|--|-------------------------------|-----------|-----------|-----------------------------|
| Exposure Pathway | Non-Carcinogenic Hazard Index | | | Excess Lifetime Cancer Risk |
| | Child | Youth | Adult | Combined ^[1] |
| Sediment ingestion | 6.8 | 1.4 | 0.8 | 1 x 10 ⁻⁵ |
| Sediment dermal contact | 0.5 | 0.2 | 0.1 | 8 x 10 ⁻⁶ |
| Inhalation of entrained (dry) sediment particles | 0.02 | 0.02 | 0.02 | 7 x 10 ⁻⁷ |
| Surface water ingestion | 2.7 | 1.1 | 0.3 | 3 x 10 ⁻⁵ |
| Surface water dermal contact | 0.001 | 0.0008 | 0.0005 | 9 x 10 ⁻⁸ |
| Recreational fish consumption (all) | 12 | 10 | 9 | 7 x 10 ⁻⁵ |
| Total (all pathways) | 22 | 13 | 10 | 1 x 10⁻⁴ |
| Maximum Acceptable Level | 1 | | | 1 x 10⁻⁵ |

[1]. Age-specific cancer risks are intermediate values and are not shown; refer to risk spreadsheets.

[2]. No carcinogens in this pathway.

The total HI for each age group is above the maximum acceptable HI of 1 and the excess lifetime cancer risk is above the maximum acceptable cancer risk of 1x10⁻⁵. Therefore, the site poses an unacceptable risk of harm to human health for recreational trespassers that catch and consume fish from Pickering Brook.

4.4 Uncertainty Assessment

The focused HHRA applied site-specific data, risk assessment approaches recommended by NHDES, and reasonable assumptions to assess site risks. Nonetheless, uncertainties in these factors can contribute to uncertainty in the overall quantitative risk estimates. This section identifies some uncertainties in the quantitative risk assessment and discusses the impact of these uncertainties.

4.4.1 Uncertainties Associated with Site Data

Up to 25 sediment samples were applied to the HHRA. Sediment samples were analyzed for EPH fractions, EPH target PAHs, PCBs (not detected), and RCRA-8 metals, although each sample was not necessarily analyzed for all constituents. Sediment samples were collected both from the Pickering Brook channel and its wetlands, so may represent different environmental conditions, as shown by variations in total organic carbon content of the samples [ranging from 4,200 mg/kg (0.4%) to 770,000 mg/kg (77%)]. The depths of the sediment samples ranged from 0-1 ft bgs.

Per- and polyfluorinated-alkyl substances (PFAS compounds) were analyzed in groundwater and found to be present at concentrations above NHDES ambient groundwater quality standards (AGQS) for four PFAS compounds (PFHxS, PFOA, PFOS, and PFNA); however, PFAS compounds were not analyzed in sediment. PFAS compounds are believed to be highly

bioaccumulative in aquatic organisms and could add to the risks of fish consumption. Generally, sediment data are judged to contribute a low to moderate degree of uncertainty to the risk assessment.

Up to 13 surface water samples were applied to the HHRA and were analyzed for PCBs (not detected), and total and dissolved RCRA-8 metals, although each sample was not necessarily analyzed for all constituents. Surface water samples were collected both from the Pickering Brook channel and its wetlands, so may represent different environmental conditions, as shown by variations in calcium carbonate hardness of the samples [ranging from 32.3 milligrams per liter (mg/L) to 390 mg/L]. Although four PFAS compounds were detected in groundwater above NHDES AGQS, PFAS compounds were not analyzed in surface water. As stated above, PFAS compounds are believed to be highly bioaccumulative in aquatic organisms and could add to the risks of fish consumption. Surface water data are judged to contribute a low to moderate degree of uncertainty to the risk assessment.

4.4.2 Uncertainties Associated with the Toxicity Assessment

Toxicity values were obtained from US EPA sources (US EPA 2021, 2021a). These toxicity values are typically derived from human studies or from animal studies conducted at high dose levels, from which potential human health effects at low doses are extrapolated and to which conservative uncertainty factors are applied. Therefore, these values provide a conservative estimate of potential human health impacts and are not likely to underestimate health risks.

Toxicity values for hydrocarbon fractions are based on one representative constituent in the hydrocarbon fraction or a similar petroleum mixture. The toxicity value may not, however, accurately represent the toxicity of the petroleum release as found on site.

Overall, the uncertainty associated with toxicity values is low.

4.4.3 Uncertainties Associated with Exposure Point Concentrations

Sediment EPCs were the 95% percentile upper confidence limit of the mean concentration for all but one COC, as shown on **Table 1**. The maximum detected concentration of silver was applied as its sediment EPC because it was the sole detection of silver. Sediment EPCs are associated with a low degree of uncertainty.

The maximum detected concentration of each COC in surface water (total or dissolved) was applied as its surface water EPC. This approach was applied because of fewer surface water samples being available (6 samples only for dissolved metals). Surface water EPCs contribute a low to moderate degree of uncertainty to the risk assessment.

A screening level approach was used to estimate outdoor air EPCs from entrained (dry) sediment, assuming an inhalable air particle concentration of 32 $\mu\text{g}/\text{m}^3$, obtained from MassDEP (2014). The value of 32 $\mu\text{g}/\text{m}^3$ represents inhalable particles in air under non-excavation conditions. The accuracy of the approach is unknown and may have resulted in an overestimate or underestimate of potential COC outdoor air concentrations of sediment particles. This exposure pathway was not a main driver of the HHRA.

EPCs for fish tissue were estimated by using bioconcentration factors (BCF, from water to fish) or biota-sediment accumulation factors (BSAF; weighted, for organic COCs, for percent lipids in fish and percent organic carbon in sediments). These values were obtained from the open literature and may not be fully descriptive of site conditions. Many factors influence the uptake of chemicals from surface water and sediment systems into fish, including the fish species, age, and lipid content, sediment organic carbon content, and sediment pH, and even season. Because of variations in sediment and surface water COC concentrations and associated factors (TOC) at the site and little information on fish species present in the brook, fixed values for fish lipids (10.6 percent) and percent sediment TOC (11 percent) were applied to conservatively estimate bioaccumulation at the site.

Collectively, fish tissue EPCs contribute a moderate degree of uncertainty to the risk assessment.

Because of the number of variables affecting the uptake of COCs into fish tissue, screening level models probably overestimate COC fish tissue concentrations. It is recommended that actual samples of biota be collected from areas of the site to provide a more representative assessment of health risks due to fish consumption. An inventory of biota present in the brook and wetlands is also recommended.

4.4.4 Uncertainties in Receptors, Exposure Scenarios, and Exposure Factors

Two human receptor groups were assessed for exposure to COCs in sediment and surface water of the wetlands area: recreational trespassers and fish consumers. Other receptor groups may potentially be exposed, but their exposure will be similar to or less than the receptors assessed. The uncertainty associated with the scope of receptors assessed is low and, if anything, results in an overestimate of the potential current exposure.

Exposure factors used to quantify exposures were generally obtained from NHDES guidance and are anticipated to conservatively estimate COC intake and risk. The uncertainty associated with exposure factors is low.

4.4.5 Uncertainties Associated with the Risk Assessment Approach

By combining conservative estimates of exposure and toxicity, results of the risk assessment reflect conservative conditions that may not represent typical exposures. Therefore, health risks, particularly to an average individual who may be exposed, are likely to be overestimated.

5.0 FOCUSED ENVIRONMENTAL RISK ASSESSMENT

A focused ERA is performed in this section for contaminants identified in sediment and surface water of the site. The focused ERA is performed by comparing sediment and surface water concentrations with established effects-based benchmarks to determine potential risks to aquatic and benthic organisms.

5.1 Sediment Assessment

Table 1 presented a summary of sediment data collected from the site. These results are compared with the following ecological benchmarks:

- Threshold Effects Concentration (TEC) [MacDonald et al.(2000)]
- Probable Effects Concentration (PEC) [MacDonald et al.(2000)]

The basis and use of these values were discussed in Section 3.3.1. As shown earlier, numerous chemicals were detected in sediment at concentrations above both TEC and PEC values.

Hazard Index (HI) equivalents for combined exceedances for TEC and PEC values at each sediment sampling location for each COC are summarized on **Table 4 - Calculation of Sediment Environmental Hazard Indices**, in which the sediment EPC for each COC is divided by its TEC or PEC to derive a hazard quotient, and all hazard quotients for the COC are summed together for the total HI. Total TEC HIs range from 11 to 780; total PEC HIs range from 3 to 106, as summarized below. Note that samples are arranged approximately from upstream to downstream, although many of the samples are located outside of the brook proper and in adjoining wetland areas:

| LOCATION-SPECIFIC TEC AND PEC HAZARD INDICES FOR SEDIMENT DETECTIONS | | | |
|--|-----------------------------|--------|--------|
| Sample ID (Upstream to Downstream) | Brook (B) or Wetland (W) | TEC HI | PEC HI |
| SD-221 | W | 21 | 5 |
| SD-102 (2020) | W | 16 | 4 |
| SD-220 | W | 91 | 20 |
| SD-219 | W | 123 | 24 |
| SD-102 (2008) | W | 38 | 4 |
| SD-218 | W | 160 | 41 |
| SD-101 (2008) | W | 80 | 9 |
| SD-101 (2020) | W | 18 | 5 |
| SD-217 | W | 780 | 106 |
| SD-215 | B | 83 | 15 |
| SD-103 (2020) | B | 28 | 8 |
| SD-214 | W | 19 | 3 |
| SD-213 | B | 11 | 3 |
| SD-212 | B | 33 | 8 |
| SD-103 (2008) | B | 77 | 8 |
| SD-211 | B | 31 | 7 |
| SD-210 | B | 66 | 16 |
| SD-208 | B | 92 | 14 |
| SD-207 | W | 704 | 97 |
| SD-206 | B | 62 | 12 |
| SD-205 | B | 13 | 3 |
| SD-203 | B | 94 | 22 |
| SD-105 (2020) | B | 38 | 11 |
| SD-202 | W | 25 | 4 |
| SD-201 | B | 235 | 56 |

| |
|--------------------|
| 0-10x TEC or PEC |
| 10-19x TEC or PEC |
| 20-29 x TEC or PEC |
| >30x PEC or TEC |

There was no sediment sample that did not have at least one TEC exceedance among its detections, nor was there any sediment sample that did not have at least one PEC exceedance. Areas of higher concentration can be inferred from the shading in the table, and two potential source or depositional areas are shown: between SD-212 and SD-213 and another at SD-207.

On **Table 4**, the percentage of the calculated TEC HI or PEC HI for each sample location that is associated with exposure to lead was calculated. For the TEC HI, the contribution from lead at any sample location ranged from 3 percent to 84 percent (average 38 percent), and the PEC HI percentage attributable to lead ranged from 7 percent to 88 percent (average 47 percent). So, while not the only contributor to higher-than-acceptable sediment HIs, lead plays a major role in the toxicity of the sediment.

Arsenic in sediments was considered in the above calculations with sediment arsenic concentrations ranging from 5.2 mg/kg to 110 mg/kg. In previous site reports, arsenic has been identified as "naturally-occurring", originating from minerals within the rocks of the region. Arsenic does occur naturally in New Hampshire, and may be found in metal arsenide and sulfide minerals, or as native arsenic as an accessory element in sulfide ore deposits. Widespread high arsenic concentrations in ground water within New Hampshire are most commonly caused by release from phyllosilicate, iron oxide, and sulfide minerals. Anaerobic conditions, which can be associated with landfill leachates, tend to increase the solubility and mobility of arsenic in ground water (<https://pubs.usgs.gov/sir/2004/5093/#N10121>).

Since the sediment assessment included arsenic, TEC and PEC HI calculations were re-run omitting arsenic from the calculations. This is presented in Table 5 - *Calculation of Sediment Environmental Hazard Indices Excluding Arsenic*. Whereas lead contributed between 3 to 84 percent of the total TEC HI with arsenic included, lead contributes 3 to 87 percent when arsenic is eliminated. Similarly, the PEC HI percentage attributable to lead ranged from 7 to 88 percent when arsenic was included, but changes to 8 to 91 percent when arsenic is removed. This indicates that arsenic is not a main driver of the sediment assessment; rather, lead is.

The conclusion of the sediment assessment is that sediment contains multiple constituents above their sediment benchmarks, most notably lead, suggesting that sediments are likely to be toxic to benthic organisms residing in the wetlands. Sediments of the site pose an unacceptable risk to the environment.

5.2 Surface Water Assessment

Table 2 summarized surface water analytical data from samples collected from Pickering Brook and its wetlands. These samples were analyzed for PCBs (not detected) and metals only, in both total and dissolved form. Sample results were compared with chronic and acute water quality standards (NHDES Env-Wq 1703.21, Table 1703.1) on **Table 2**. Some of the detected metals are regulated by the metal concentration in total form; some in dissolved form. In some cases, criteria for total metals were calculated by methods identified by NHDES to provide a comparison value; these are noted on Table 2.

As with sediment, detected COC concentrations at each location are compared with their benchmarks and a hazard quotient equivalent calculated for each metal at each location. HQs from all detections for a specific COC are added to derive a total HI. These comparison are

shown on **Table 6** –*Total Surface Water Environmental Hazard Indices* and **Table 7** - *Dissolved Surface Water Environmental Hazard Indices* and summarized below:

| LOCATION-SPECIFIC TEC AND PEC HAZARD INDICES FOR SURFACE WATER DETECTIONS | | | | | |
|---|-----------------------------|-------------------------|-----------------------|-------------------------|-----------------------|
| Sample ID (Upstream to Downstream) | Brook (B) or Wetland (W) | Total Metals | | Dissolved Metals | |
| | | Chronic Criterion HI | Acute Criterion HI | Chronic Criterion HI | Acute Criterion HI |
| SW-102 (2020) | W | 9 | 0.8 | -- | -- |
| SW-102 (2008) | W | 3 | 2 | -- | -- |
| SW-101 (2008) | W | 4 | 2 | -- | -- |
| SW-101 (2020) | W | 2 | 0.5 | -- | -- |
| SW-103 (2020) | B | 193 | 9 | -- | -- |
| SW-212 | B | 32 | 2 | 6 | 0.5 |
| SW-103 (2008) | B | 31 | 3 | -- | -- |
| SW-211 | B | 14 | 0.9 | 2 | 0.1 |
| SW-210 | B | 502 | 21 | 9 | 0.4 |
| SW-208 | B | 32 | 2 | 8 | 0.3 |
| SW-203 | B | 114 | 5 | 20 | 0.8 |
| SW-105 (2020) | B | 4,574 | 189 | -- | -- |
| SW-201 | B | 73 | 3 | 5 | 0.2 |

"—" Not sampled

| |
|------------------|
| 0-10x criterion |
| 10-19x criterion |
| 20-29x criterion |
| >30x criterion |

As with sediments, several constituents exceeded both their chronic freshwater aquatic criteria as well as acute freshwater aquatic criteria, as shown in Section 3.3.2. Above, a pattern of higher water quality exceedances appears at location SD-103 at the southwest corner of the site and continues to the end of the site (with one exception); all of these samples were collected from the brook proper, while wetland surface water samples have a lower degree of surface water standard exceedances. The percentage of the total chronic HI that is attributable to lead, except for the first four upstream samples, is between 94 and 99.7 percent. The percentage of the dissolved chronic HI that is attributable to lead is between 94.5 and 99.79 percent.

Note the following qualifications to this evaluation:

- Most detected metals are regulated in their dissolved, not total, form. Because the majority of analyses were performed for total metals, surrogate water quality criteria were calculated for the total form of these metals, using conversion factors identified by NHDES. More credence should be given to the dissolved analyses;
- Criteria for chemicals that are expressed as a function of a water-effect ratio (WER; arsenic, cadmium, chromium, lead, and mercury) assumed a WER of 1, as is used in the regulations;
- In the regulations, criteria for chemicals that are expressed as a function of total water calcium carbonate hardness are based on a hardness of 25 mg/L and were not modified

when in the correct form to compare with analyses. When surrogate criteria were calculated, a hardness of 100 mg/L was applied [the site specific hardness in water samples ranged from 32.3 mg/L to 390 mg/L (average is 178 mg/L)].

Based on the above focused assessment, total metals in surface water are present in water of Pickering Brook proper with HIs above one in all locations. Most total metals acute criteria were exceeded, as well. When dissolved metals data are assessed, chronic criteria exceedances exist at all locations, while dissolved metal acute criteria were not exceeded. The conclusion of this assessment is that surface water is adversely impacted and may pose an unacceptable risk to aquatic and benthic organisms, particularly in the brook proper.

5.3 Summary

Site sediment contains multiple constituents above their sediment benchmarks, suggesting that sediments are likely to be toxic to benthic organisms residing in the wetlands. Site surface water contains multiple constituents above their water quality criteria, both acute and chronic, and similarly poses a potential risk to pelagic (water column) aquatic organisms.

6.0 SUMMARY AND CONCLUSIONS

A focused HHRA/ERA was conducted for the property at 375 Banfield Road in Portsmouth, New Hampshire. The assessment addressed the risk of harm to human health and the environment posed by the presence of petroleum hydrocarbons, PAHs, and metals in site wetlands and sediments, using site-specific data, current and reasonable foreseeable future uses of the site, screening level fate and transport models, and recommended NHDES risk assessment guidance.

The results of the quantitative assessment for humans accessing the site as recreational trespassers are shown below:

| FOCUSED RISK ASSESSMENT SUMMARY RECREATORS/TRESPASSERS WHO CONSUME PICKERING BROOK FISH | | | | |
|--|-------------------------------|-----------|-----------|-----------------------------|
| Exposure Pathway | Non-Carcinogenic Hazard Index | | | Excess Lifetime Cancer Risk |
| | Child | Youth | Adult | Combined ^[1] |
| Sediment ingestion | 6.8 | 1.4 | 0.8 | 1 x 10 ⁻⁵ |
| Sediment dermal contact | 0.5 | 0.2 | 0.1 | 8 x 10 ⁻⁶ |
| Inhalation of entrained (dry) sediment particles | 0.02 | 0.02 | 0.02 | 7 x 10 ⁻⁷ |
| Surface water ingestion | 2.7 | 1.1 | 0.3 | 5 x 10 ⁻⁵ |
| Surface water dermal contact | 0.001 | 0.0008 | 0.0005 | 9 x 10 ⁻⁸ |
| Recreational fish consumption (all) | 12 | 10 | 9 | 1.4 x 10 ⁻⁵ |
| All Except Fish Consumption | 10 | 3 | 1 | 7 x 10⁻⁵ |
| Total (all pathways) | 22 | 13 | 10 | 1 x 10⁻⁴ |
| Maximum Acceptable Level | 1 | | | 1 x 10⁻⁵ |

- [1]. Age-specific cancer risks are intermediate values and are not shown; refer to risk spreadsheets.
 [2]. No carcinogens in this pathway.

The total HI for each recreational trespasser age group is above the maximum acceptable HI of 1 and the excess lifetime cancer risk is above the maximum acceptable cancer risk of 1×10^{-5} . Therefore, the site poses an unacceptable risk to human health for recreational trespassers that catch and consume fish from Pickering Brook. Health risks are also at unacceptable levels for trespassing without fish consumption, and for fish consumption without trespassing.

Site sediment contains multiple constituents above their sediment benchmarks, suggesting that sediments are likely to be toxic to benthic organisms residing in the wetlands. Total sediment TEC HIs for individual sample locations ranged from 11 to 780.

Site surface water contains multiple constituents above their water quality criteria, both acute and chronic, and similarly poses a potential risk to pelagic (water column) aquatic organisms. Total chronic surface water HIs for individual sample locations ranged from 2 to 20.

Because of the number of variables affecting the uptake of COCs into fish tissue, screening level models applied in the focused ERA probably overestimate COC fish tissue concentrations. It is recommended that actual samples of biota be collected from areas of the site to provide a more representative assessment of health risks due to fish consumption. An inventory of biota present in the brook and wetlands is also recommended.

It is also recommended that consideration be given to analyzing PFAS compounds in surface water and, potentially, sediment. This focused HHRA/ERA does not address the presence of PFAS compounds in any media.

The conclusions of this focused HHRA/ERA are based upon the data provided to or obtained by Sovereign, which is accepted as valid unless otherwise noted herein, as well as the assumptions and approaches presented in this assessment, and assume that conditions at the site described by the available data represent potential site conditions over the period of time assessed.

7.0 REFERENCES

- American Society for Testing and Materials (ASTM) (2015). Standard Guide for Risk-Based Massachusetts Contingency Plan, 310 CMR 40.0000.
- MassDEP (2002a). Characterization of Risks Due to Inhalation of Particulates by Construction Workers (April).
- MassDEP (1995). Guidance for Disposal Site Risk Characterization in Support of the Massachusetts Contingency Plan. Interim Final Policy (July).
- National Climatic and Data Center (NCDC) (1998). Climatic Wind Data for the United States.
- New Hampshire Department of Environmental Services (NHDES 2013). Risk Characterization and Management Policy, Appendix A – Methodology for Calculating Direct Contact Risk-Based Soil Concentrations.
- NHDES (2005) Evaluation of Sediment Quality Guidance Document.
-

Ransom Environmental Consultants (2008) Third Party Notification, Commercial Property DES #199408047, 375 Banfield Road, Portsmouth, New Hampshire.

US Environmental Protection Agency (EPA) (2017). Integrated Risk Information System.

US EPA (2004). User's Guide for Evaluating Subsurface Vapor Intrusion into Buildings (February).

US EPA (2004a). Risk Assessment Guidance for Superfund - Volume I: Human Health Evaluation Manual (Part E: Supplemental Guidance for Dermal Risk Assessment). EPA/540/R/99/005.

US EPA (1994). DNAPL Site Characterization (EPA/540/F-94/049).

US EPA (1991) Human Health Evaluation Manual, Supplemental Guidance: Standard Default Exposure Factors. OSWER Directive 9285.6-03 (March).

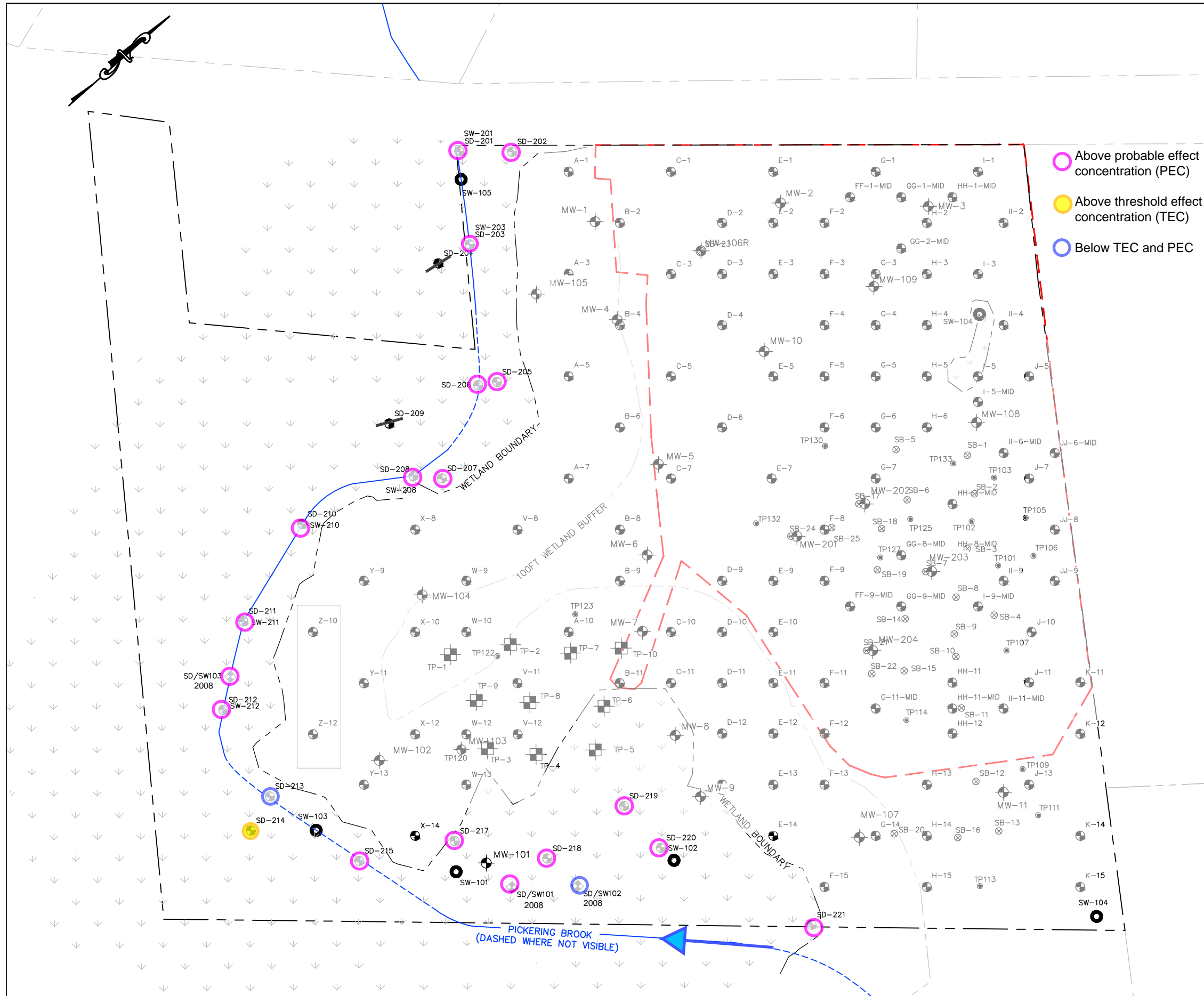
US EPA (1989). Risk Assessment Guidance for Superfund: Volume I: Human Health Evaluation Manual (Part A). EPA/540/1-89/002 (December).

Wilcox & Barton (2020) Site Investigation Report, Former Country Motor Sales, 375 Banfield Road, Portsmouth, New Hampshire.

FIGURES



FIGURE 1
SITE AERIAL VIEW
375 Banfield Road,
Portsmouth, New Hampshire

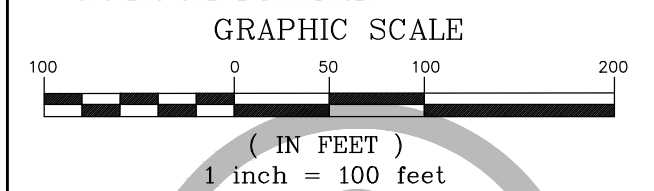


LEGEND

- APPROXIMATE SUBJECT PROPERTY BOUNDARY
- LIMITS OF DISTURBANCE
- WETLAND BOUNDARY
- WETLAND BUFFER
- APPROXIMATE CENTER OF BROOK
- MW-1 MONITORING WELL
- SB-5 SOIL BORING LOCATION (WILCOX & BARTON, INC. 2020)
- TEST PIT LOCATION (RANSOM 2008)
- TEST PIT LOCATION
- Y-9 SOIL SAMPLE LOCATION (WILCOX & BARTON, INC. 2021)
- SW-201 SURFACE WATER SAMPLE LOCATION (WILCOX & BARTON, INC. 2021)
- SW-104 APPROXIMATE SURFACE WATER SAMPLE LOCATION (WILCOX & BARTON, INC. 2021)
- SD/SW103 APPROXIMATE SURFACE WATER AND SEDIMENT SAMPLE LOCATION (RANSOM 2008)

- Above probable effect concentration (PEC)
- Above threshold effect concentration (TEC)
- Below TEC and PEC

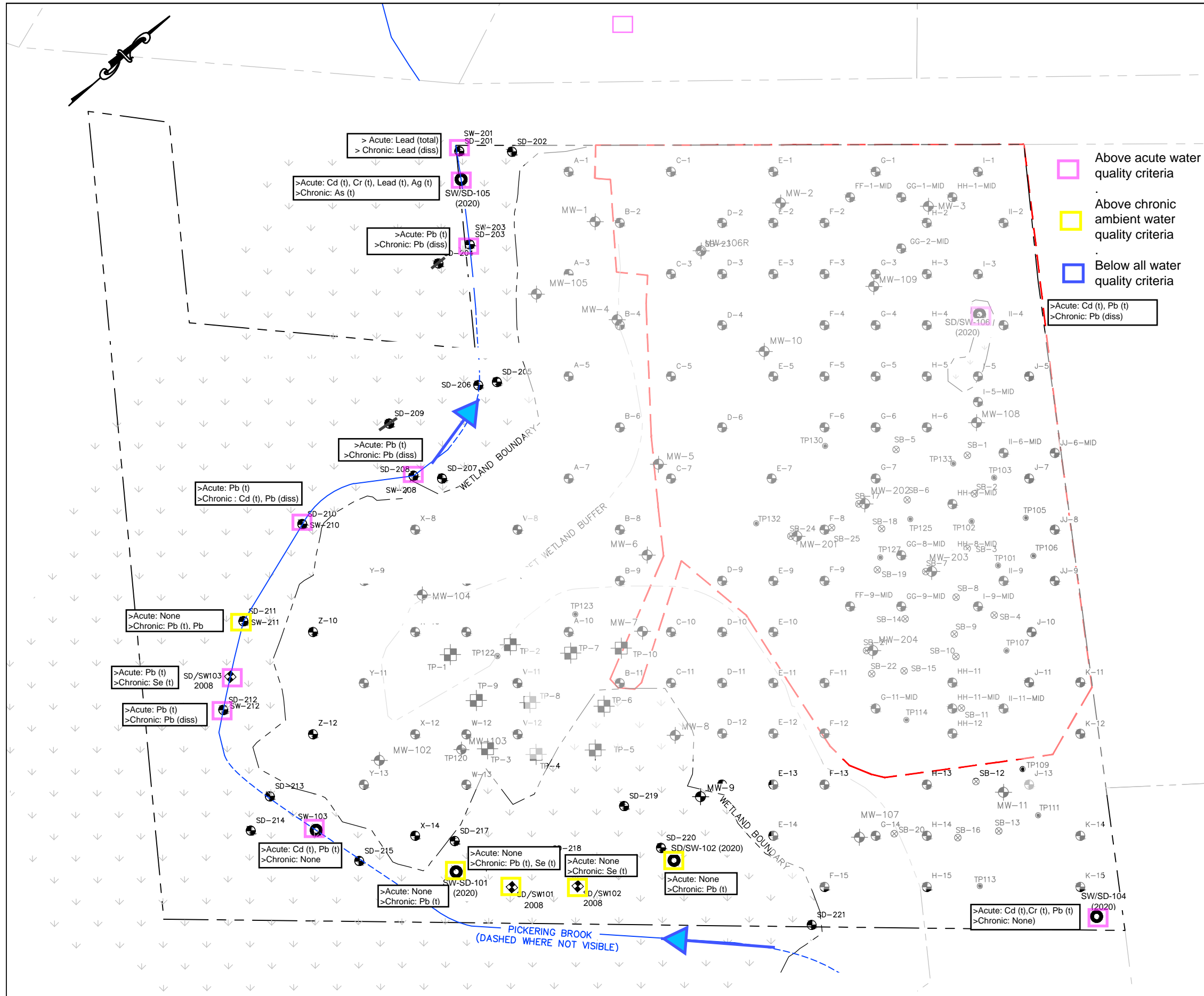
- ### NOTES
- LIMITS OF DISTURBANCE BASED ON THE COMMERCIAL SITE PLAN, "INDUSTRIAL WAREHOUSE," SHEET C-2, DATED 4/21/20, REVISED 8/18/21, PROVIDED TO WILCOX & BARTON, INC BY JONES & BEACH ENGINEERS INC.
 - ABUTTER PROPERTY LINES APPROXIMATED FROM THE CITY OF PORTSMOUTH GEOGRAPHIC INFORMATION SYSTEMS ONLINE DATABASE.



Wilcox & Barton INC.
CIVIL · ENVIRONMENTAL · GEOTECHNICAL

FIGURE 1 SEDIMENT SAMPLE LOCATIONS

| | | |
|--|------------------------|-------------------|
| DATE October 27, 2021 | SCALE GRAPHIC | FILE Data Plan |
| APPROVED BY WRW | DRAWN BY GAG | REVISED - |
| CLIENT Banfield Realty, LLC | JOB NUMBER BANF0005 | |
| LOCATION 375 Banfield Road Tax Map 266, Lot 7 Portsmouth, New Hampshire | DRAWING NUMBER - | |



LEGEND

- APPROXIMATE SUBJECT PROPERTY BOUNDARY
- LIMITS OF DISTURBANCE
- WETLAND BOUNDARY
- WETLAND BUFFER
- APPROXIMATE CENTER OF BROOK
- MW-1 MONITORING WELL
- SB-5 SOIL BORING LOCATION (WILCOX & BARTON, INC. 2020)
- TEST PIT LOCATION (RANSOM 2008)
- TEST PIT LOCATION
- Y-9 SOIL SAMPLE LOCATION (WILCOX & BARTON, INC. 2021)
- SW-201 SURFACE WATER SAMPLE LOCATION (WILCOX & BARTON, INC. 2021)
- SW-104 APPROXIMATE SURFACE WATER SAMPLE LOCATION (WILCOX & BARTON, INC. 2021)
- APPROXIMATE SURFACE WATER AND SEDIMENT SAMPLE LOCATION (RANSOM 2008)

Above acute water quality criteria

Above chronic ambient water quality criteria

Below all water quality criteria

>Acute: Cd (t), Pb (t)
>Chronic: Pb (diss)

- ### NOTES
- LIMITS OF DISTURBANCE BASED ON THE COMMERCIAL SITE PLAN, "INDUSTRIAL WAREHOUSE," SHEET C-2, DATED 4/21/20, REVISED 8/18/21, PROVIDED TO WILCOX & BARTON, INC BY JONES & BEACH ENGINEERS INC.
 - ABUTTER PROPERTY LINES APPROXIMATED FROM THE CITY OF PORTSMOUTH GEOGRAPHIC INFORMATION SYSTEMS ONLINE DATABASE.

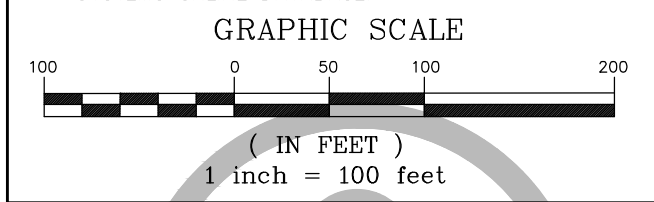


FIGURE 3
Surface Water Sample Locations

| | | |
|--|------------------------|-------------------|
| DATE October 27, 2021 | SCALE GRAPHIC | FILE Data Plan |
| APPROVED BY WRW | DRAWN BY GAG | REVISED - |
| CLIENT Banfield Realty, LLC | JOB NUMBER BANF0005 | |
| LOCATION 375 Banfield Road Tax Map 266, Lot 7 Portsmouth, New Hampshire | DRAWING NUMBER - | |

TABLES

TABLE 1
Summary of Sediment Analytical Data
375 Banfield Road, Portsmouth, New Hampshire

| Sample ID (Upgradient to Downgradient) | Sample Date | Total Organic Carbon | C9-C18 Aliphatic Hydrocarbons | C19-C36 Aliphatic Hydrocarbons | C11-C22 Aromatic Hydrocarbons (adjusted) | Acenaphthene (SVOC/EPH) | Acenaphthylene (SVOC/EPH) | Anthracene (SVOC/EPH) |
|---|-------------|----------------------|-------------------------------|--------------------------------|--|-------------------------|---------------------------|-----------------------|
| | | mg/kg | mg/kg | mg/kg | mg/kg | mg/kg | mg/kg | mg/kg |
| SD-221 | 10/1/21 | 26,000 | 12 U | 31 | 37 | 0.099 U | 0.012 J | 0.014 J |
| SD-102 (2020) | 5/22/20 | - | - | - | - | - | - | - |
| SD-220 | 10/1/21 | 4,200 | 13 | 240 | 350 | 0.036 J | 0.038 J | 0.11 |
| SD-219 | 10/1/21 | 66,000 | 18 | 780 | 240 | 0.0094 J | 0.040 J | 0.056 J |
| SD-102 (2008) ^[1] | 7/28/08 | - | - | - | - | 0.64 U | 0.64 U | 0.64 U |
| SD-218 | 10/1/21 | 69,000 J | 33 U | 180 | 150 | 0.041 J | 0.023 J | 0.12 |
| SD-101 (2008) | 7/28/08 | - | - | - | - | 1.4 U | 1.4 U | 1.4 U |
| SD-101 (2020) | 5/22/20 | - | - | - | - | - | - | - |
| SD-217 | 9/23/21 | 49,000 J | 15 U | 29 | 190 | 2.4 | 0.11 J | 3.4 |
| SD-215 | 9/23/21 | 220,000 J | 31 U | 60 | 75 | 0.22 U | 0.22 U | 0.28 J |
| SD-103 (2020) | 5/22/20 | - | - | - | - | - | - | - |
| SD-214 | 9/23/21 | 77,000 J | 37 U | 38 | 73 | 0.26 U | 0.26 U | 0.26 U |
| SD-213 | 9/23/21 | 92,000 J | 23 U | 23 U | 32 | 0.0063 J | 0.076 U | 0.018 J |
| SD-212 | 9/23/21 | 310,000 | 99 U | 130 | 160 | 0.33 U | 0.33 U | 0.016 J |
| SD-103 (2008) ^[1] | 7/28/08 | - | - | - | - | 1.4 U | 1.4 U | 1.4 U |
| SD-211 | 9/23/21 | 600,000 | 37 U | 50 | 86 | 0.12 U | 0.12 U | 0.013 J |
| SD-210 | 9/23/21 | 770,000 | 100 U | 140 | 260 | 0.34 U | 0.34 U | 0.27 U |
| SD-208 | 9/23/21 | 220,000 J | 31 U | 68 | 130 | 0.21 U | 0.21 U | 0.42 |
| SD-207 | 9/22/21 | 210,000 J | 35 U | 96 | 350 | 1.2 | 0.33 J | 3.1 |
| SD-206 | 9/22/21 | 200,000 J | 69 U | 73 | 85 | 0.014 J | 0.013 J | 0.038 J |
| SD-205 | 9/22/21 | 110,000 J | 24 U | 24 | 37 | 0.0063 J | 0.0045 J | 0.017 J |
| SD-203 | 9/22/21 | 480,000 J | 83 U | 270 | 490 | 0.029 J | 0.026 J | 0.11 J |
| SD-105 (2020) | 5/22/20 | - | - | - | - | - | - | - |
| SD-202 | 9/22/21 | 1,700 | 20 U | 76 | 25 | 0.2 U | 0.2 U | 0.2 U |
| SD-201 | 9/22/21 | 200,000 J | 110 U | 280 | 360 | 1.1 U | 1.1 U | 1.1 U |
| Arithmetic Mean Concentration | | 205,828 | 23 | 143 | 174 | 0.33 | 0.18 | 0.49 |
| Maximum Detected Concentration | | 770,000 | 110 | 780 | 490 | 2.4 | 0.33 J | 3.4 |
| 95th Percentile Upper Confidence Limit of Mean ^[2] | | NC | 16.9 | 273 | 231 | 1.0 | 0.11 | 1.32 |
| Threshold Effect Concentration (TEC) ^[3] | | NE | | | | NE | NE | 0.0572 |
| Probable Effect Concentration (PEC) ^[3] | | NE | | | | NE | NE | 0.845 |

All analytes are shown (is this true?)

- Value** Above TEC.
- Value** Above PEC.
- mg/kg Milligrams per kilogram.
- U Not detected at reporting limit shown.
- ND Not detected (collective).
- 0.56 U* (Italics) Not detected at reporting limit above TEC.
- D Dissolved analyses.
- SVOC/EPH Highest detected/lowest reporting limit from semi-volatile organic compound analysis and extractable petroleum hydrocarbon analysis.
- [1] Analyzed for VOCs; none detected.
- [2] Calculated by ProUCL; see appendix.
- [3] Applied as exposure point concentration (EPC) for human health assessment. MacDonal, Ingersoll, & Berger (2000) Development and Evaluation of Consensus-Based Sediment Quality Guidelines for Freshwater Ecosystems. Arch. Envir. Contam. Toxicol. 39, 20-31.
- [4] Maximum concentration applied; too few detections to calculate 95% UCL.
- Excluded: SD-204, SD-209, SD-106, SD-104

TABLE 1
Summary of Sediment Analytical Data
 375 Banfield Road, Portsmouth, New Hampshire

| Sample ID (Upgradient to Downgradient) | Sample Date | Total Organic Carbon | Benzo(a)-anthracene (SVOC/EPH) | Benzo(a)-pyrene (SVOC/EPH) | Benzo(b)-fluoranthene (SVOC/EPH) | Benzo(g,h,i)-perylene (SVOC/EPH) | Benzo(k)-fluoranthene (SVOC/EPH) | Chrysene (SVOC/EPH) |
|---|-------------|----------------------|--------------------------------|----------------------------|----------------------------------|----------------------------------|----------------------------------|---------------------|
| | | mg/kg | mg/kg | mg/kg | mg/kg | mg/kg | mg/kg | mg/kg |
| SD-221 | 10/1/21 | 26,000 | 0.066 | 0.049 | 0.089 | 0.050 J | 0.031 J | 0.078 J |
| SD-102 (2020) | 5/22/20 | - | - | - | - | - | - | - |
| SD-220 | 10/1/21 | 4,200 | 0.35 | 1.8 | 0.40 | 0.25 | 0.14 | 0.36 |
| SD-219 | 10/1/21 | 66,000 | 0.14 | 7.5 | 0.23 | 0.20 J | 0.074 J | 0.17 |
| SD-102 (2008) ^[1] | 7/28/08 | - | 0.64 U | 0.64 U | 0.64 U | 0.64 U | 0.64 U | 0.64 U |
| SD-218 | 10/1/21 | 69,000 J | 0.40 | 0.37 | 0.46 | 0.28 | 0.19 | 0.42 |
| SD-101 (2008) | 7/28/08 | - | 1.4 U | 1.4 U | 1.4 U | 1.4 U | 1.4 U | 1.4 U |
| SD-101 (2020) | 5/22/20 | - | - | - | - | - | - | - |
| SD-217 | 9/23/21 | 49,000 J | 11 | 9.8 | 12 | 5.6 | 4.9 | 11 |
| SD-215 | 9/23/21 | 220,000 J | 0.89 | 0.85 | 1.1 | 0.61 | 0.41 | 1.0 |
| SD-103 (2020) | 5/22/20 | - | - | - | - | - | - | - |
| SD-214 | 9/23/21 | 77,000 J | 0.26 U | 0.26 U | 0.26 U | 0.26 U | 0.26 U | 0.26 U |
| SD-213 | 9/23/21 | 92,000 J | 0.057 | 0.051 | 0.070 | 0.031 J | 0.024 J | 0.066 |
| SD-212 | 9/23/21 | 310,000 | 0.052 J | 0.046 J | 0.064 J | 0.030 J | 0.022 J | 0.062 J |
| SD-103 (2008) ^[1] | 7/28/08 | - | 1.4 U | 1.4 U | 1.4 U | 1.4 U | 1.4 U | 1.4 U |
| SD-211 | 9/23/21 | 600,000 | 0.053 | 0.045 | 0.059 | 0.025 J | 0.021 J | 0.051 J |
| SD-210 | 9/23/21 | 770,000 | 0.048 J | 0.041 J | 0.064 J | 0.031 J | 0.022 J | 0.059 J |
| SD-208 | 9/23/21 | 220,000 J | 1.2 | 1.2 | 1.3 | 0.88 | 0.47 | 1.3 |
| SD-207 | 9/22/21 | 210,000 J | 11 | 9.8 | 12 | 4.6 | 4.6 | 11 |
| SD-206 | 9/22/21 | 200,000 J | 0.15 | 2.6 | 0.18 | 0.088 J | 0.062 J | 0.16 |
| SD-205 | 9/22/21 | 110,000 J | 0.054 | 0.046 | 0.059 | 0.032 J | 0.025 J | 0.059 |
| SD-203 | 9/22/21 | 480,000 J | 0.38 | 0.31 | 0.39 | 0.20 J | 0.14 | 0.39 |
| SD-105 (2020) | 5/22/20 | - | - | - | - | - | - | - |
| SD-202 | 9/22/21 | 1,700 | 0.16 J | 0.43 | 0.37 | 0.16 J | 0.12 J | 0.19 J |
| SD-201 | 9/22/21 | 200,000 J | 0.72 J | 0.84 J | 0.98 J | 1.10 U | 1.10 U | 0.77 J |
| Arithmetic Mean Concentration | | 205,828 | 1.36 | 1.79 | 1.51 | 0.74 | 0.65 | 1.38 |
| Maximum Detected Concentration | | 770,000 | 11 | 9.8 | 12 | 5.6 | 4.9 | 11 |
| 95th Percentile Upper Confidence Limit of Mean ^[2] | | NC | 4.41 | 4.11 | 4.84 | 2.11 | 1.91 | 4.43 |
| Threshold Effect Concentration (TEC) ^[3] | | NE | 0.108 | 0.15 | NE | NE | NE | 0.166 |
| Probable Effect Concentration (PEC) ^[3] | | NE | 1.05 | 1.45 | NE | NE | NE | 1.29 |

All analytes are shown (is this true?)

- Value** Above TEC.
- Value** Above PEC.
- mg/kg Milligrams per kilogram.
- U Not detected at reporting limit shown.
- ND Not detected (collective).
- 0.56 U (Italics) Not detected at reporting limit above TEC.
- D Dissolved analyses.
- SVOC/EPH Highest detected/lowest reporting limit from semi-volatile organic compound analysis and extractable petroleum hydrocarbon analysis.
- [1] Analyzed for VOCs; none detected.
- [2] Calculated by ProUCL; see appendix. Applied as exposure point concentration (EPC) for human health assessment.
- [3] MacDonald, Ingersoll, & Berger (2000) Development and Evaluation of Consensus-Based Sediment Quality Guidelines for Freshwater Ecosystems. Arch. Envir. Contam. Toxicol. 39, 20-31.
- [4] Maximum concentration applied; too few detections to calculate 95% UCL.
- Excluded: SD-204, SD-209, SD-106, SD-104

TABLE 1
Summary of Sediment Analytical Data
 375 Banfield Road, Portsmouth, New Hampshire

| Sample ID (Upgradient to Downgradient) | Sample Date | Total Organic Carbon | Dibenzo(a,h)-anthracene (SVOC/EPH) | Fluoranthene (SVOC/EPH) | Fluorene (SVOC/EPH) | Indeno(1,2,3-cd)-pyrene (SVOC/EPH) | 2-Methylnaphthalene (SVOC/EPH) | Naphthalene (SVOC/EPH) |
|---|-------------|----------------------|------------------------------------|-------------------------|---------------------|------------------------------------|--------------------------------|------------------------|
| | | mg/kg | mg/kg | mg/kg | mg/kg | mg/kg | mg/kg | mg/kg |
| SD-221 | 10/1/21 | 26,000 | 0.011 J | 0.13 J | 0.12 U | 0.045 J | 0.12 U | 0.12 U |
| SD-102 (2020) | 5/22/20 | - | - | - | - | - | - | - |
| SD-220 | 10/1/21 | 4,200 | 0.054 | 0.63 | 0.040 J | 0.25 | 0.36 | 0.33 |
| SD-219 | 10/1/21 | 66,000 | 0.034 | 0.39 | 0.010 J | 0.18 | 0.40 | 0.35 |
| SD-102 (2008) ^[1] | 7/28/08 | - | 0.64 U | 0.64 U | 0.64 U | 0.64 U | 0.64 U | 0.64 U |
| SD-218 | 10/1/21 | 69,000 J | 0.061 | 0.77 | 0.041 J | 0.28 | 0.33 U | 0.33 U |
| SD-101 (2008) | 7/28/08 | - | 1.4 U | 1.4 U | 1.4 U | 1.4 U | 1.4 U | 1.4 U |
| SD-101 (2020) | 5/22/20 | - | - | - | - | - | - | - |
| SD-217 | 9/23/21 | 49,000 J | 1.8 | 22 | 2.1 | 6.8 | 0.36 | 0.58 |
| SD-215 | 9/23/21 | 220,000 J | 0.22 U | 2.1 | 0.22 U | 0.57 | 0.22 U | 0.22 U |
| SD-103 (2020) | 5/22/20 | - | - | - | - | - | - | - |
| SD-214 | 9/23/21 | 77,000 J | 0.26 U | 0.26 U | 0.26 U | 0.26 U | 0.26 U | 0.26 U |
| SD-213 | 9/23/21 | 92,000 J | 0.0079 J | 0.12 J | 0.0063 J | 0.038 J | 0.23 U | 0.23 U |
| SD-212 | 9/23/21 | 310,000 | 0.066 U | 0.11 J | 0.99 U | 0.039 J | 0.99 U | 0.99 U |
| SD-103 (2008) ^[1] | 7/28/08 | - | 1.4 U | 1.4 U | 1.4 U | 1.4 U | 1.4 U | 1.4 U |
| SD-211 | 9/23/21 | 600,000 | 0.024 U | 0.54 | 0.37 U | 0.032 J | 0.37 U | 0.37 U |
| SD-210 | 9/23/21 | 770,000 | 0.069 U | 0.10 J | 1.0 U | 0.037 J | 1.0 U | 1.0 U |
| SD-208 | 9/23/21 | 220,000 J | 0.21 U | 2.5 | 0.21 U | 0.56 | 0.21 U | 0.21 U |
| SD-207 | 9/22/21 | 210,000 J | 1.5 | 23 | 1.5 | 5.5 | 0.43 J | 0.82 |
| SD-206 | 9/22/21 | 200,000 J | 0.022 J | 0.31 | 0.011 J | 0.10 | 0.46 U | 0.46 U |
| SD-205 | 9/22/21 | 110,000 J | 0.0082 | 0.12 | 0.0064 J | 0.038 | 0.16 U | 0.16 U |
| SD-203 | 9/22/21 | 480,000 J | 0.048 | 0.76 | 0.037 J | 0.22 | 0.55 U | 0.55 U |
| SD-105 (2020) | 5/22/20 | - | - | - | - | - | - | - |
| SD-202 | 9/22/21 | 1,700 | 0.2 U | 0.3 J | 0.2 U | 0.22 J | 0.2 U | 0.2 U |
| SD-201 | 9/22/21 | 200,000 J | 1.1 U | 1.1 J | 1.1 U | 1.1 U | 43 | 19 |
| Arithmetic Mean Concentration | | 205,828 | 0.30 | 2.71 | 0.37 | 0.8 | 2.32 | 1.21 |
| Maximum Detected Concentration | | 770,000 | 1.8 | 23 | 2.1 | 6.8 | 43 | 19 |
| 95th Percentile Upper Confidence Limit of Mean ^[2] | | NC | 0.66 | 9.01 | 0.96 | 2.49 | 16.1 | 5.38 |
| Threshold Effect Concentration (TEC) ^[3] | | NE | 0.033 | 0.423 | 0.0774 | NE | NE | 0.176 |
| Probable Effect Concentration (PEC) ^[3] | | NE | NE | 2.23 | 0.536 | NE | NE | 0.166 |

All analytes are shown (is this true?)

- Value** Above TEC.
- Value** Above PEC.
- mg/kg Milligrams per kilogram.
- U Not detected at reporting limit shown.
- ND Not detected (collective).
- 0.56 U (Italics) Not detected at reporting limit above TEC.
- D Dissolved analyses.
- SVOC/EPH Highest detected/lowest reporting limit from semi-volatile organic compound analysis and extractable petroleum hydrocarbon analysis.
- [1] Analyzed for VOCs; none detected.
- [2] Calculated by ProUCL; see appendix. Applied as exposure point concentration (EPC) for human health assessment.
- [3] MacDonald, Ingersoll, & Berger (2000) Development and Evaluation of Consensus-Based Sediment Quality Guidelines for Freshwater Ecosystems. Arch. Envir. Contam. Toxicol. 39, 20-31.
- [4] Maximum concentration applied; too few detections to calculate 95% UCL.
- Excluded: SD-204, SD-209, SD-106, SD-104

TABLE 1
Summary of Sediment Analytical Data
 375 Banfield Road, Portsmouth, New Hampshire

| Sample ID (Upgradient to Downgradient) | Sample Date | Total Organic Carbon | Phenanthrene (SVOC/EPH) | Pyrene (SVOC/EPH) | Total PCBs | Arsenic | Barium | Cadmium |
|---|-------------|----------------------|-------------------------|-------------------|------------|---------|--------|---------|
| | | mg/kg | mg/kg | mg/kg | mg/kg | mg/kg | mg/kg | mg/kg |
| SD-221 | 10/1/21 | 26,000 | 0.043 J | 0.12 J | -- | 12 | 120 | 3.7 |
| SD-102 (2020) | 5/22/20 | - | - | - | 0.89 U | 9.5 J | 110 | 3.6 J |
| SD-220 | 10/1/21 | 4,200 | 0.43 | 0.53 | -- | 15 | 400 | 3.6 |
| SD-219 | 10/1/21 | 66,000 | 0.29 | 0.44 | -- | 13 | 500 | 4.4 |
| SD-102 (2008) ^[1] | 7/28/08 | - | 0.64 U | 0.64 U | - | 9.5 | 80 J | 1.3 U |
| SD-218 | 10/1/21 | 69,000 J | 0.43 | 0.74 | -- | 13 | 1100 | 4.7 |
| SD-101 (2008) | 7/28/08 | - | 1.4 U | 1.4 U | - | 15.9 | 160 J | 2.7 U |
| SD-101 (2020) | 5/22/20 | - | - | - | 0.56 U | 24 | 140 | 1.6 J |
| SD-217 | 9/23/21 | 49,000 J | 17 | 22 | -- | 14 | 500 | 1.8 |
| SD-215 | 9/23/21 | 220,000 J | 0.32 | 2.1 | -- | 110 | 160 | 7.2 |
| SD-103 (2020) | 5/22/20 | - | - | - | 0.48 U | 21 U | 230 | 2.1 |
| SD-214 | 9/23/21 | 77,000 J | 0.26 U | 0.26 U | -- | 5.8 J | 66 | 1.2 U |
| SD-213 | 9/23/21 | 92,000 J | 0.079 | 0.10 J | -- | 27 | 67 | 1.3 |
| SD-212 | 9/23/21 | 310,000 | 0.063 J | 0.090 J | -- | 33 U | 120 | 3.0 J |
| SD-103 (2008) ^[1] | 7/28/08 | - | 1.4 U | 1.4 U | - | 15.4 | 170 J | 2.8 U |
| SD-211 | 9/23/21 | 600,000 | 0.32 | 0.57 | -- | 9.3 J | 36 | 2.8 |
| SD-210 | 9/23/21 | 770,000 | 0.34 U | 0.079 J | -- | 33 U | 140 | 4.7 |
| SD-208 | 9/23/21 | 220,000 J | 2.4 | 2.7 | -- | 5.2 J | 98 | 0.91 J |
| SD-207 | 9/22/21 | 210,000 J | 14 | 23 | -- | 24.0 D | 440 D | 2.3 D |
| SD-206 | 9/22/21 | 200,000 J | 0.16 | 0.24 J | -- | 18.0 JD | 260 D | 7.3 D |
| SD-205 | 9/22/21 | 110,000 J | 0.081 | 0.092 J | -- | 21.0 D | 95 D | 1.6 D |
| SD-203 | 9/22/21 | 480,000 J | 0.44 | 0.66 | -- | 21.0 D | 260 D | 5.6 D |
| SD-105 (2020) | 5/22/20 | - | - | - | 0.97 U | 80 | 830 | 2.3 J |
| SD-202 | 9/22/21 | 1,700 | 0.11 J | 0.32 J | -- | 11.0 D | 89 D | 1.7 D |
| SD-201 | 9/22/21 | 200,000 J | 1.2 J | 1.3 J | -- | 69.0 D | 580 D | 7.5 D |
| Arithmetic Mean Concentration | | 205,828 | 1.88 | 2.71 | ND | 23 | 270 | 3.1 |
| Maximum Detected Concentration | | 770,000 | 17 | 23 | -- | 110 | 1,100 | 7.5 |
| 95th Percentile Upper Confidence Limit of Mean ^[2] | | NC | 6.24 | 9.02 | NC | 30 | 408 | 3.86 |
| Threshold Effect Concentration (TEC) ^[3] | | NE | 0.204 | 0.195 | 0.0598 | 9.79 | NE | 0.99 |
| Probable Effect Concentration (PEC) ^[3] | | NE | 1.17 | 1.52 | 0.676 | 33 | NE | 4.98 |

All analytes are shown (is this true?)

- Value** Above TEC.
- Value** Above PEC.
- mg/kg Milligrams per kilogram.
- U Not detected at reporting limit shown.
- ND Not detected (collective).
- 0.56 U (Italics) Not detected at reporting limit above TEC.
- D Dissolved analyses.
- SVOC/EPH Highest detected/lowest reporting limit from semi-volatile organic compound analysis and extractable petroleum hydrocarbon analysis.
- [1] Analyzed for VOCs; none detected.
- [2] Calculated by ProUCL; see appendix. Applied as exposure point concentration (EPC) for human health assessment.
- [3] MacDonald, Ingersoll, & Berger (2000) Development and Evaluation of Consensus-Based Sediment Quality Guidelines for Freshwater Ecosystems. Arch. Envir. Contam. Toxicol. 39, 20-31.
- [4] Maximum concentration applied; too few detections to calculate 95% UCL.
- Excluded: SD-204, SD-209, SD-106, SD-104

TABLE 1
Summary of Sediment Analytical Data
 375 Banfield Road, Portsmouth, New Hampshire

| Sample ID (Upgradient to Downgradient) | Sample Date | Total Organic Carbon | Chromium (total) | Lead | Mercury | Selenium | Silver |
|---|-------------|----------------------|------------------|---------|---------|----------|---------|
| | | mg/kg | mg/kg | mg/kg | mg/kg | mg/kg | mg/kg |
| SD-221 | 10/1/21 | 26,000 | 55 | 360 | 0.051 | 3.9 U | 0.39 U |
| SD-102 (2020) | 5/22/20 | - | 9.5 | 330 | 0.31 | 39 U | 3.9 U |
| SD-220 | 10/1/21 | 4,200 | 51 | 1,900 | 0.26 | 4.1 U | 0.41 U |
| SD-219 | 10/1/21 | 66,000 | 48 | 1,900 | 0.34 | 5.1 U | 3.5 |
| SD-102 (2008) ^[1] | 7/28/08 | - | 38 | 87 | 0.13 | 1.8 | 5 U |
| SD-218 | 10/1/21 | 69,000 J | 53 | 4,600 | 0.43 | 5.3 U | 0.53 U |
| SD-101 (2008) | 7/28/08 | - | 32 J | 154 | 0.27 | 3.2 | 11 U |
| SD-101 (2020) | 5/22/20 | - | 17 | 480 | 0.11 J | 23 U | 2.3 U |
| SD-217 | 9/23/21 | 49,000 J | 28 | 2,800 | 13 | 6.3 | 0.5 U |
| SD-215 | 9/23/21 | 220,000 J | 64 | 510 | 0.17 J | 10 U | 1.00 U |
| SD-103 (2020) | 5/22/20 | - | 7.4 | 840 | 0.20 | 21 U | 2.1 U |
| SD-214 | 9/23/21 | 77,000 J | 39 | 93 | 0.27 | 12 U | 1.2 U |
| SD-213 | 9/23/21 | 92,000 J | 39 | 58 | 0.089 | 7.1 U | 0.71 U |
| SD-212 | 9/23/21 | 310,000 | 16 | 510 | 0.20 J | 33 U | 3.3 U |
| SD-103 (2008) ^[1] | 7/28/08 | - | 39 | 77 | 0.17 J | 3.3 | 11 U |
| SD-211 | 9/23/21 | 600,000 | 22 | 510 | 0.20 | 12 U | 1.2 U |
| SD-210 | 9/23/21 | 770,000 | 23 | 1,500 | 0.40 | 33 U | 3.3 U |
| SD-208 | 9/23/21 | 220,000 J | 32 | 660 | 0.13 | 10 U | 1.0 U |
| SD-207 | 9/22/21 | 210,000 J | 32 D | 3,500 D | 0.42 D | 12 UD | 2.3 UD |
| SD-206 | 9/22/21 | 200,000 J | 22 D | 880 D | 0.4 D | 23 UD | 2.3 UD |
| SD-205 | 9/22/21 | 110,000 J | 30 D | 150 D | 0.087 D | 7.8 UD | 0.78 UD |
| SD-203 | 9/22/21 | 480,000 J | 35 D | 2,200 D | 0.65 D | 27 UD | 2.7 UD |
| SD-105 (2020) | 5/22/20 | - | 9.7 | 940 | 0.27 J | 39 U | 3.9 U |
| SD-202 | 9/22/21 | 1,700 | 58 D | 160 D | 0.16 D | 6.6 UD | 0.66 UD |
| SD-201 | 9/22/21 | 200,000 J | 31 D | 1,600 D | 0.31 D | 36 UD | 3.6 UD |
| Arithmetic Mean Concentration | | 205,828 | 33 | 1,072 | 0.76 | 10 | 1.7 |
| Maximum Detected Concentration | | 770,000 | 64 | 4,600 | 13.0 | 6.3 | 3.5 |
| 95th Percentile Upper Confidence Limit of Mean ^[2] | | NC | 39 | 1,660 | 3.0 | 4.3 | 3.5 [4] |
| Threshold Effect Concentration (TEC) ^[3] | | NE | 43.4 | 35.8 | 0.18 | NE | NE |
| Probable Effect Concentration (PEC) ^[3] | | NE | 111 | 128 | 1.06 | NE | NE |

All analytes are shown (is this true?)

- Value** Above TEC.
- Value** Above PEC.
- mg/kg Milligrams per kilogram.
- U Not detected at reporting limit shown.
- ND Not detected (collective).
- 0.56 U* (Italics) Not detected at reporting limit above TEC.
- D Dissolved analyses.
- SVOC/EPH Highest detected/lowest reporting limit from semi-volatile organic compound analysis and extractable petroleum hydrocarbon analysis.
- [1] Analyzed for VOCs; none detected.
- [2]. Calculated by ProUCL; see appendix.
- Applied as exposure point concentration (EPC) for human health assessment.
- [3]. MacDonald, Ingersoll, & Berger (2000) Development and Evaluation of Consensus-Based Sediment Quality Guidelines for Freshwater Ecosystems. Arch. Envir. Contam. Toxicol. 39, 20-31.
- [4]. Maximum concentration applied; too few detections to calculate 95% UCL.
- Excluded: SD-204, SD-209, SD-106, SD-104

TABLE 2
Summary of Surface Water Analytical Data
 375 Banfield Road, Portsmouth, NH

| Sample ID (Upstream to downstream) | Sampling Date | Calcium Carbonate Hardness (total) ^[1] | Aroclors (Total) (Sum of detected Aroclors) | Arsenic (total) | Arsenic (dissolved) | Barium (total) | Barium (dissolved) | Cadmium* (total) | Cadmium* (dissolved) | Chromium (total) | Chromium (dissolved) |
|--|--------------------|--|--|--------------------|------------------------|-------------------|-----------------------|---------------------|-------------------------|---------------------|-------------------------|
| | | mg/L | µg/L | µg/L | µg/L | µg/L | µg/L | µg/L | µg/L | µg/L | µg/L |
| SW-102 (2020) [2,5] | 05/22/20 | 390 [3] | 0.21 U | 2.5 | -- | 47 | -- | 0.098 J | -- | 1.0 U | -- |
| SW-102 (2008) | 07/27/08 | 96.5 | -- | 6.0 | -- | 40 | -- | 0.20 U | -- | 2.0 U | -- |
| SW-101 (2008) | 07/28/08 | -- | -- | 5.0 | -- | 45 | -- | 0.20 U | -- | 2.0 U | -- |
| SW-101 (2020) [2] | 05/22/20 | 290 [3] | 0.19 U | 9.0 | -- | 40 | -- | 0.20 U | -- | 1.1 | -- |
| SW-103 (2020) [2,5] | 05/22/20 | 280 [3] | 0.20 U | 2.1 | -- | 94 | -- | 1.1 | -- | 1.8 | -- |
| SW-212 [2] | 09/23/21 | 41 | -- | 3.7 | 3.1 | 35 | 35 | 0.17 J | 0.032 J | 3.1 | 3.0 |
| SW-103 (2008) | 07/28/08 | 32.3 | -- | 7.0 | -- | 22 | -- | 0.2 J | -- | 3.0 J | -- |
| SW-211 [2] | 09/23/21 | 65 | -- | 0.49 J | 1.0 | 51 | 51 | 0.039 J | 0.20 U | 1.0 U | 1.0 U |
| SW-210 [2] | 09/23/21 | 72 | -- | 5.2 | 1.1 | 100 | 64 | 1.0 | 0.20 U | 3.0 | 1.0 U |
| SW-208 [2] | 09/23/21 | 48 | -- | 2.1 | 1.9 | 37 | 29 | 0.20 U | 0.20 U | 1.1 | 1.0 U |
| SW-203 [2] | 09/22/21 | 130 | -- | 2.8 | 2.1 | 280 | 280 | 0.11 J | 0.20 U | 1.0 J | 1.0 U |
| SW-105 (2020) | 05/22/20 | 560 [3] | 0.19 U | 230 | -- | 4,200 | -- | 8.5 | -- | 35 | -- |
| SW-201 [2] | 09/22/21 | 130 | -- | 2.3 | 1.1 | 250 | 240 | 0.084 | 0.20 U | 1.0 | 1.0 U |
| Maximum Detected Concentration | | | ND | 230 | 3.1 | 4,200 | 280 | 8.5 | 0.032 J | 35 | 3.0 |
| Water Quality Criteria ^[8] | Freshwater Chronic | | 0.014 | 150 [7] | 150 | NE | NE | 0.88 [7] | 0.8 | 11.4 [7] | 24/11 [4] |
| | Freshwater Acute | | 2.0 | 340 [7] | 340 | NE | NE | 1.01 [7] | 0.95 | 16.3 [7] | 183/16 [4] |

Not applied - Isolated

| Sample ID (Upstream to downstream) | Sampling Date | Calcium Carbonate Hardness (total) ^[1] | Aroclors (Total) (Sum of detected Aroclors) | Arsenic (total) | Arsenic (dissolved) | Barium (total) | Barium (dissolved) | Cadmium* (total) | Cadmium* (dissolved) | Chromium (total) | Chromium (dissolved) |
|--|---------------|--|--|--------------------|------------------------|-------------------|-----------------------|---------------------|-------------------------|---------------------|-------------------------|
| | | mg/L | µg/L | µg/L | µg/L | µg/L | µg/L | µg/L | µg/L | µg/L | µg/L |
| SW-104 (2020) | 05/22/20 | 150 [3] | 0.22 U | 26 | -- | 510 | -- | 4.6 | -- | 62 | -- |
| SW-106 (2020) | 05/22/20 | -- | 0.21 U | 12 | -- | 110 | -- | 11 | -- | 11 | -- |

- Value** Above Chronic Criterion
- Value** Above Acute Criterion
- µg/L Micrograms per liter.
- U Not detected at reporting limit shown.
- J Estimated concentration.
- NE Not established.
- [1] Hardness data collected on 6/10/2020
- [2] Also analyzed for PAHs; none detected.
- [3] Hardness analyzed on 6/20/2021.
- [4] Hardness analyzed on 10/1/2021.
- [5] Also analyzed for VOCs; none detected.
- [6] First value for hexavalent chromium,
second value for trivalent chromium
- [7] Using conversion factor for metals in
Env-Wq 1703.23; Table 1703.2.
Regulated as dissolved.
- [8] Env-Wq 1703.21, Table 1703.1.

TABLE 2
Summary of Surface Water Analytical Data
 375 Banfield Road, Portsmouth, NH

| Sample ID (Upstream to downstream) | Sampling Date | Calcium Carbonate Hardness (total) ^[1] mg/L | Lead * | Lead * | Mercury (total) µg/L | Mercury (dissolved) µg/L | Selenium (total) µg/L | Selenium (dissolved) µg/L | Silver (total) µg/L | Silver (dissolved) µg/L |
|--|--------------------|--|---------------------|-------------------------|--------------------------------|------------------------------------|---------------------------------|-------------------------------------|-------------------------------|-----------------------------------|
| | | | (total) µg/L | (dissolved) µg/L | | | | | | |
| SW-102 (2020) [2,5] | 05/22/20 | 390 [3] | 5.8 | -- | 0.10 U | -- | 5.0 U | -- | 0.20 U | -- |
| SW-102 (2008) | 07/27/08 | 96.5 | 1.0 U | -- | 0.20 U | -- | 10.0 | -- | 1.0 U | -- |
| SW-101 (2008) | 07/28/08 | -- | 1.0 J | -- | 0.20 U | -- | 10.0 | -- | 1.0 U | -- |
| SW-101 (2020) [2] | 05/22/20 | 290 [3] | 1.1 | -- | 0.10 U | -- | 5.0 U | -- | 0.20 U | -- |
| SW-103 (2020) [2,5] | 05/22/20 | 280 [3] | 130 | -- | 0.10 U | -- | 5.0 U | -- | 0.20 U | -- |
| SW-212 [2] | 09/23/21 | 41 | 21 | 3.1 | 0.10 U | 0.071 UB | 5.0 U | 5.0 U | 0.20 U | 0.2 U |
| SW-103 (2008) | 07/28/08 | 32.3 | 20 | -- | 0.20 U | -- | 6.0 | -- | 1.0 U | -- |
| SW-211 [2] | 09/23/21 | 65 | 8.9 | 1.3 | 0.10 U | 0.061 UB | 5.0 U | 5.0 U | 0.20 U | 0.2 U |
| SW-210 [2] | 09/23/21 | 72 | 340 | 5.0 | 0.061 J | 0.063 UB | 5.0 U | 5.0 U | 0.079 J | 0.2 U |
| SW-208 [2] | 09/23/21 | 48 | 21 | 4.3 | 0.10 U | 0.065 UB | 5.0 U | 5.0 U | 0.20 U | 0.2 U |
| SW-203 [2] | 09/22/21 | 130 | 77 | 11 | 0.10 U | 0.061 UB | 5.0 U | 5.0 U | 0.20 U | 0.2 U |
| SW-105 (2020) | 05/22/20 | 560 [3] | 3,100 | -- | 0.46 | -- | 3.7 J | -- | 1.0 | -- |
| SW-201 [2] | 09/22/21 | 130 | 49 | 2.9 | 0.10 U | 5.0 U | 5.0 U | 5.0 U | 0.20 U | 0.2 U |
| Maximum Detected Concentration | | | 3,100 | 11.0 | 0.46 | ND | 10.0 | ND | 1.0 | ND |
| Water Quality Criteria ^[8] | Freshwater Chronic | | 0.68 [7] | 0.54 | 0.91 [7] | 0.77 | 5 | NE | NE | NE |
| | Freshwater Acute | | 17.7 [7] | 14 | 1.6 [7] | 1.4 | NE | NE | 0.38 [7] | 0.32 |

Not applied - Isolated

| Sample ID (Upstream to downstream) | Sampling Date | Calcium Carbonate Hardness (total) ^[1] mg/L | Lead * | Lead * | Mercury (total) µg/L | Mercury (dissolved) µg/L | Selenium (total) µg/L | Selenium (dissolved) µg/L | Silver (total) µg/L | Silver (dissolved) µg/L |
|--|---------------|--|---------------------|-------------------------|--------------------------------|------------------------------------|---------------------------------|-------------------------------------|-------------------------------|-----------------------------------|
| | | | (total) µg/L | (dissolved) µg/L | | | | | | |
| SW-104 (2020) | 05/22/20 | 150 [3] | 210 | -- | 0.20 | -- | 5.0 U | -- | 0.22 | -- |
| SW-106 (2020) | 05/22/20 | -- | 38 | -- | 0.040 | -- | 5.0 U | -- | 0.20 U | -- |

| | |
|--------------|---|
| Value | Above Chronic Criterion |
| Value | Above Acute Criterion |
| µg/L | Micrograms per liter. |
| U | Not detected at reporting limit shown. |
| J | Estimated concentration. |
| NE | Not established. |
| [1] | Hardness data collected on 6/10/2020 |
| [2] | Also analyzed for PAHs; none detected. |
| [3] | Hardness analyzed on 6/20/2021. |
| [4] | Hardness analyzed on 10/1/2021. |
| [5] | Also analyzed for VOCs; none detected. |
| [6] | First value for hexavalent chromium, second value for trivalent chromium |
| [7] | Using conversion factor for metals in Env-Wq 1703.23; Table 1703.2. Regulated as dissolved. |
| [8] | Env-Wq 1703.21, Table 1703.1. |

TABLE 3
Summary of Exposure Factors
375 Banfield Road, Portsmouth, New Hampshire

| PARAMETER | VALUE | REFERENCE |
|--|--|---|
| Sediment exposure point concentration (C_{sedl}) | Constituent -specific | Sediment exposure point concentrations (EPCs) were generally the 95th percentile upper confidence limit of the mean concentration, except for silver for which the maximum detected concentration was applied. Non-detected results were included in the mean concentrations as determined by ProUCL. |
| Surface water exposure point concentration (C_{sw}) | Constituent-specific | Surface water EPCs were the maximum detected concentration of each COC. |
| Outdoor air exposure point concentration (C_{air}) | Constituent-specific | Modeled from sediment using a MassDEP screening level model. |
| Fish tissue concentration (C_{fish}) | Constituent-specific | Modeled from sediment or surface water using fish bioconcentration factors (BCF) and biota-sediment accumulation factors (BSAF). Value for mercury is based on a BSAF for sediment invertebrates. |
| Surface water ingestion rate (IR) | 37 mL/event (child and youth) 16 mL/event (adults) | Mean values from US EPA (2011); Table 3-5. |
| Sediment ingestion rate (IR) | 0.0002 kg/day (child) 0.0001 kg/day (youth and adult) | Recommended values (NHDES 2013). |
| Relative sediment oral absorption factor (RAFo) | Constituent-specific | Values obtained from NHDES (2013); MassDEP (2014). |
| Exposed skin surface area (SA) (surface water and sediment) | 4,487 cm ² /day (child) 8,232 cm ² /day (youth) 9,290 cm ² /day (adult) | Values from US EPA (2011); assumes exposure of feet, legs, arms, and hands. |
| Sediment-skin adherence factor (AF) | 0.36 mg/cm ² (child) 0.14 mg/cm ² (youth) 0.13 mg/cm ² (adult) | Recommended values by US EPA (2011). |
| Relative sediment absorption factor, dermal (RAFd) | Constituent-specific | Values adopted from US EPA (2021a), MassDEP (2014). |
| Constituent absorption from surface water dermal contact (DA_{event}) | Constituent-specific; calculated | Derived by methods described in US EPA (2004a); presented in risk characterization spreadsheets. |

TABLE 3
Summary of Exposure Factors
375 Banfield Road, Portsmouth, New Hampshire

| PARAMETER | VALUE | REFERENCE |
|---|---|--|
| Fish consumption rate (IR) | 0.113 kg/meal (child) 0.227 kg/meal (youth) 0.340 kg/meal (adults) | Assumes quarter-half pound (4 ounces) per meal for a child, one-half pound (8 ounces) per meal for youth, and three-quarters of a pound (12 ounces) per meal for adults. |
| Fish consumer exposure frequency (EF) | 20 meals/year | Assumption. |
| Relative inhalation absorption factor (RAFi) | 1 | No recommended value available, a value of 1 assumed. |
| Recreational trespasser exposure frequency (EF) | 90 events/year (sediment, air, surface water) 20 events/year (fish consumption) | EFs are assumed values. |
| Recreational trespasser exposure duration (ED) | 1 day/event (sediment/surface water/fish consumption exposure) 8 hours/event (outdoor air exposure) | Sediment/surface/water/fish ED is conventional value for single events per day. Outdoor inhalation ED value is assumed. |
| Recreational trespasser exposure period (EP) | 5 years (child) 10 years youth 15 years (adult) | Recommended values (NHDES 2013). |
| Recreational trespasser period (AP) | <u>Non-carcinogens:</u> 5 years (child) 10 years (youth) 15 years (adult) <u>Carcinogens: 70 years (all ages)</u> | Conventional averaging times (EP for non-carcinogens, a 70-year lifetime for carcinogens). |
| Body weight (BW) | 17 kg (children) 40 kg (youth) 70 kg (adults) | Recommended values (NHDES 2013). |

MassDEP (2014) Method 1 Numerical Standards and supporting documentation (April).

US EPA (2021a) Regional Screening Level Tables (May 2021).

US EPA (2011). Exposure Factors Handbook.

US EPA(2004a) Risk Assessment Guidance for Superfund: Volume I: Human Health Evaluation Manual (Part E Supplemental Guidance for Dermal Risk Assessment). EPA/540/R/99/005 (January).

TABLE 4
Calculation of Sediment Environmental Hazard Indices
 375 Banfield Road, Portsmouth, New Hampshire

Sediment - TEC

| Sample ID (Upgradient to Downgradient) | Sample Date | Anthracene | TEC | HQ | Benzo(a)- anthracene | TEC | HQ | Benzo(a)- pyrene | TEC | HQ | Chrysene | TEC | HQ |
|--|-------------|------------|--------|-----|-------------------------|-------|-----|---------------------|-------|-----|----------|-------|-----|
| | | mg/kg | mg/kg | | mg/kg | mg/kg | | mg/kg | mg/kg | | mg/kg | mg/kg | |
| SD-221 | 10/1/21 | 0.014 | 0.0572 | 0.2 | 0.066 | 0.108 | 0.6 | 0.049 | 0.15 | 0.3 | 0.078 | 0.166 | 0.5 |
| SD-102 (2020) | 5/22/20 | - | - | - | - | - | - | - | - | - | - | - | - |
| SD-220 | 10/1/21 | 0.11 | 0.0572 | 2 | 0.35 | 0.108 | 3 | 1.8 | 0.15 | 12 | 0.36 | 0.166 | 2 |
| SD-219 | 10/1/21 | 0.056 | 0.0572 | 1.0 | 0.14 | 0.108 | 1.3 | 7.5 | 0.15 | 50 | 0.17 | 0.166 | 1.0 |
| SD-102 (2008) ^[2] | 7/28/08 | 0.32 | 0.0572 | 6 | 0.32 | 0.108 | 3 | 0.32 | 0.15 | 2 | 0.32 | 0.166 | 2 |
| SD-218 | 10/1/21 | 0.12 | 0.0572 | 2 | 0.4 | 0.108 | 4 | 0.37 | 0.15 | 2 | 0.42 | 0.166 | 3 |
| SD-101 (2008) | 7/28/08 | 0.7 | 0.0572 | 12 | 0.7 | 0.108 | 6 | 0.7 | 0.15 | 5 | 0.7 | 0.166 | 4 |
| SD-101 (2020) | 5/22/20 | - | - | - | - | - | - | - | - | - | - | - | - |
| SD-217 | 9/23/21 | 3.4 | 0.0572 | 59 | 11 | 0.108 | 102 | 9.8 | 0.15 | 65 | 11 | 0.166 | 66 |
| SD-215 | 9/23/21 | 0.28 | 0.0572 | 5 | 0.89 | 0.108 | 8 | 0.85 | 0.15 | 6 | 1 | 0.166 | 6 |
| SD-103 (2020) | 5/22/20 | - | - | - | - | - | - | - | - | - | - | - | - |
| SD-214 | 9/23/21 | 0.13 | 0.0572 | 2 | 0.13 | 0.108 | 1.2 | 0.13 | 0.15 | 0.9 | 0.13 | 0.166 | 0.8 |
| SD-213 | 9/23/21 | 0.018 | 0.0572 | 0.3 | 0.057 | 0.108 | 0.5 | 0.051 | 0.15 | 0.3 | 0.066 | 0.166 | 0.4 |
| SD-212 | 9/23/21 | 0.016 | 0.0572 | 0.3 | 0.052 | 0.108 | 0.5 | 0.046 | 0.15 | 0.3 | 0.062 | 0.166 | 0.4 |
| SD-103 (2008) ^[2] | 7/28/08 | 0.7 | 0.0572 | 12 | 0.7 | 0.108 | 6 | 0.7 | 0.15 | 5 | 0.7 | 0.166 | 4 |
| SD-211 | 9/23/21 | 0.013 | 0.0572 | 0.2 | 0.053 | 0.108 | 0.5 | 0.045 | 0.15 | 0.3 | 0.051 | 0.166 | 0.3 |
| SD-210 | 9/23/21 | 0.135 | 0.0572 | 2 | 0.048 | 0.108 | 0.4 | 0.041 | 0.15 | 0.3 | 0.059 | 0.166 | 0.4 |
| SD-208 | 9/23/21 | 0.42 | 0.0572 | 7 | 1.2 | 0.108 | 11 | 1.2 | 0.15 | 8 | 1.3 | 0.166 | 8 |
| SD-207 | 9/22/21 | 3.1 | 0.0572 | 54 | 11 | 0.108 | 102 | 9.8 | 0.15 | 65 | 11 | 0.166 | 66 |
| SD-206 | 9/22/21 | 0.038 | 0.0572 | 0.7 | 0.15 | 0.108 | 1.4 | 2.6 | 0.15 | 17 | 0.16 | 0.166 | 1.0 |
| SD-205 | 9/22/21 | 0.017 | 0.0572 | 0.3 | 0.054 | 0.108 | 0.5 | 0.046 | 0.15 | 0.3 | 0.059 | 0.166 | 0.4 |
| SD-203 | 9/22/21 | 0.11 | 0.0572 | 2 | 0.38 | 0.108 | 4 | 0.31 | 0.15 | 2.1 | 0.39 | 0.166 | 2 |
| SD-105 (2020) | 5/22/20 | - | 0.0572 | - | - | - | - | - | - | - | - | - | - |
| SD-202 | 9/22/21 | 0.1 | 0.0572 | 2 | 0.16 | 0.108 | 1.5 | 0.43 | 0.15 | 3 | 0.19 | 0.166 | 1.1 |
| SD-201 | 9/22/21 | 0.55 | 0.0572 | 10 | 0.72 | 0.108 | 7 | 0.84 | 0.15 | 6 | 0.77 | 0.166 | 5 |

Non-detections were included at one-half reporting limit (value shown)

Footnotes at end of table.

TABLE 4
Calculation of Sediment Environmental Hazard Indices
 375 Banfield Road, Portsmouth, New Hampshire

Sediment PEC

| Sample ID (Upgradient to Downgradient) | Sample Date | Anthracene | PEC | HQ | Benzo(a)- anthracene | PEC | HQ | Benzo(a)- pyrene | PEC | HQ | Chrysene | PEC | HQ |
|--|-------------|------------|-------|------|-------------------------|-------|------|---------------------|-------|------|----------|-------|------|
| | | mg/kg | mg/kg | | mg/kg | mg/kg | | mg/kg | mg/kg | | mg/kg | mg/kg | |
| SD-221 | 10/1/21 | 0.014 | 0.845 | 0.02 | 0.066 | 1.45 | 0.05 | 0.049 | 1.45 | 0.03 | 0.078 | 1.29 | 0.06 |
| SD-102 (2020) | 5/22/20 | - | - | - | - | - | - | - | - | - | - | - | - |
| SD-220 | 10/1/21 | 0.11 | 0.845 | 0.1 | 0.35 | 1.45 | 0.2 | 1.8 | 1.45 | 1.2 | 0.36 | 1.29 | 0.3 |
| SD-219 | 10/1/21 | 0.056 | 0.845 | 0.07 | 0.14 | 1.45 | 0.1 | 7.5 | 1.45 | 5 | 0.17 | 1.29 | 0.1 |
| SD-102 (2008) [2] | 7/28/08 | 0.32 | 0.845 | 0.4 | 0.32 | 1.45 | 0.2 | 0.32 | 1.45 | 0.2 | 0.32 | 1.29 | 0.2 |
| SD-218 | 10/1/21 | 0.12 | 0.845 | 0.1 | 0.4 | 1.45 | 0.3 | 0.37 | 1.45 | 0.3 | 0.42 | 1.29 | 0.3 |
| SD-101 (2008) | 7/28/08 | 0.7 | 0.845 | 0.8 | 0.7 | 1.45 | 0.5 | 0.7 | 1.45 | 0.5 | 0.7 | 1.29 | 0.5 |
| SD-101 (2020) | 5/22/20 | - | - | - | - | - | - | - | 1.45 | - | - | 1.29 | - |
| SD-217 | 9/23/21 | 3.4 | 0.845 | 4 | 11 | 1.45 | 8 | 9.8 | 1.45 | 7 | 11 | 1.29 | 9 |
| SD-215 | 9/23/21 | 0.28 | 0.845 | 0.3 | 0.89 | 1.45 | 0.6 | 0.85 | 1.45 | 0.6 | 1 | 1.29 | 0.8 |
| SD-103 (2020) | 5/22/20 | - | - | - | - | - | - | - | 1.45 | - | - | 1.29 | - |
| SD-214 | 9/23/21 | 0.13 | 0.845 | 0.2 | 0.13 | 1.45 | 0.09 | 0.13 | 1.45 | 0.09 | 0.13 | 1.29 | 0.1 |
| SD-213 | 9/23/21 | 0.018 | 0.845 | 0.02 | 0.057 | 1.45 | 0.04 | 0.051 | 1.45 | 0.04 | 0.066 | 1.29 | 0.05 |
| SD-212 | 9/23/21 | 0.016 | 0.845 | 0.02 | 0.052 | 1.45 | 0.04 | 0.046 | 1.45 | 0.03 | 0.062 | 1.29 | 0.05 |
| SD-103 (2008) [2] | 7/28/08 | 0.7 | 0.845 | 0.8 | 0.7 | 1.45 | 0.5 | 0.7 | 1.45 | 0.5 | 0.7 | 1.29 | 0.5 |
| SD-211 | 9/23/21 | 0.013 | 0.845 | 0.02 | 0.053 | 1.45 | 0.04 | 0.045 | 1.45 | 0.03 | 0.051 | 1.29 | 0.04 |
| SD-210 | 9/23/21 | 0.135 | 0.845 | 0.2 | 0.048 | 1.45 | 0.03 | 0.041 | 1.45 | 0.03 | 0.059 | 1.29 | 0.05 |
| SD-208 | 9/23/21 | 0.42 | 0.845 | 0.5 | 1.2 | 1.45 | 0.8 | 1.2 | 1.45 | 0.8 | 1.3 | 1.29 | 1.0 |
| SD-207 | 9/22/21 | 3.1 | 0.845 | 4 | 11 | 1.45 | 8 | 9.8 | 1.45 | 7 | 11 | 1.29 | 9 |
| SD-206 | 9/22/21 | 0.038 | 0.845 | 0.04 | 0.15 | 1.45 | 0.10 | 2.6 | 1.45 | 2 | 0.16 | 1.29 | 0.1 |
| SD-205 | 9/22/21 | 0.017 | 0.845 | 0.02 | 0.054 | 1.45 | 0.04 | 0.046 | 1.45 | 0.03 | 0.059 | 1.29 | 0.05 |
| SD-203 | 9/22/21 | 0.11 | 0.845 | 0.1 | 0.38 | 1.45 | 0.3 | 0.31 | 1.45 | 0.2 | 0.39 | 1.29 | 0.3 |
| SD-105 (2020) | 5/22/20 | - | - | - | - | - | - | - | - | - | - | - | - |
| SD-202 | 9/22/21 | 0.1 | 0.845 | 0.1 | 0.16 | 1.45 | 0.11 | 0.43 | 1.45 | 0.3 | 0.19 | 1.29 | 0.1 |
| SD-201 | 9/22/21 | 0.55 | 0.845 | 0.7 | 0.72 | 1.45 | 0.5 | 0.84 | 1.45 | 0.6 | 0.77 | 1.29 | 0.6 |

Non-detections were included at one-half reporting limit (value shown)

| | |
|-------|---------------------------------|
| Value | HQ exceeds a value of one (1). |
| mg/kg | Milligram per kilogram. |
| TEC | Threshold effect concentration. |
| PEC | Probable effect concentrations. |
| HQ | Hazard quotient. |
| HI | Hazard Index (total) |
| NE | Not established. |
| "_" | Not needed or not applicable. |

TABLE 4
Calculation of Sediment Environmental Hazard Indices
 375 Banfield Road, Portsmouth, New Hampshire

Sediment - TEC

| Sample ID (Upgradient to Downgradient) | Sample Date | Dibenzo(a,h)- anthracene | TEC | HQ | Fluoran- thene | TEC | HQ | Fluorene | TEC | HQ | Naph- thalene | TEC | HQ |
|--|-------------|-----------------------------|-------|------------|-------------------|-------|------------|----------|--------|-------------|------------------|-------|------------|
| | | mg/kg | mg/kg | | mg/kg | mg/kg | | mg/kg | mg/kg | | mg/kg | mg/kg | |
| SD-221 | 10/1/21 | 0.011 | 0.033 | 0.3 | 0.13 | 0.423 | 0.3 | 0.06 | 0.0774 | 0.8 | 0.06 | 0.176 | 0.3 |
| SD-102 (2020) | 5/22/20 | - | - | - | - | - | - | - | - | - | - | - | - |
| SD-220 | 10/1/21 | 0.054 | 0.033 | 2 | 0.63 | 0.423 | 1.5 | 0.04 | 0.0774 | 0.5 | 0.33 | 0.176 | 2 |
| SD-219 | 10/1/21 | 0.034 | 0.033 | 1.0 | 0.39 | 0.423 | 0.9 | 0.01 | 0.0774 | 0.1 | 0.35 | 0.176 | 2 |
| SD-102 (2008) ^[2] | 7/28/08 | 0.32 | 0.033 | 10 | 0.32 | 0.423 | 0.8 | 0.32 | 0.0774 | 4 | 0.32 | 0.176 | 2 |
| SD-218 | 10/1/21 | 0.061 | 0.033 | 2 | 0.77 | 0.423 | 2 | 0.041 | 0.0774 | 0.5 | 0.165 | 0.176 | 0.9 |
| SD-101 (2008) | 7/28/08 | 0.7 | 0.033 | 21 | 0.7 | 0.423 | 2 | 0.7 | 0.0774 | 9 | 0.7 | 0.176 | 4 |
| SD-101 (2020) | 5/22/20 | - | - | - | - | - | - | - | - | - | - | - | - |
| SD-217 | 9/23/21 | 1.8 | 0.033 | 55 | 22 | 0.423 | 52 | 2.1 | 0.0774 | 27 | 0.58 | 0.176 | 3 |
| SD-215 | 9/23/21 | 0.11 | 0.033 | 3 | 2.1 | 0.423 | 5 | 0.11 | 0.0774 | 1.4 | 0.11 | 0.176 | 0.6 |
| SD-103 (2020) | 5/22/20 | - | - | - | - | - | - | - | - | - | - | - | - |
| SD-214 | 9/23/21 | 0.13 | 0.033 | 4 | 0.13 | 0.423 | 0.3 | 0.13 | 0.0774 | 2 | 0.13 | 0.176 | 0.7 |
| SD-213 | 9/23/21 | 0.0079 | 0.033 | 0.2 | 0.12 | 0.423 | 0.3 | 0.0063 | 0.0774 | 0.1 | 0.115 | 0.176 | 0.7 |
| SD-212 | 9/23/21 | 0.033 | 0.033 | 1.0 | 0.11 | 0.423 | 0.3 | 0.495 | 0.0774 | 6 | 0.495 | 0.176 | 3 |
| SD-103 (2008) ^[2] | 7/28/08 | 0.7 | 0.033 | 21 | 0.7 | 0.423 | 2 | 0.7 | 0.0774 | 9 | 0.7 | 0.176 | 4 |
| SD-211 | 9/23/21 | 0.012 | 0.033 | 0.4 | 0.54 | 0.423 | 1.3 | 0.185 | 0.0774 | 2 | 0.185 | 0.176 | 1.1 |
| SD-210 | 9/23/21 | 0.0345 | 0.033 | 1.0 | 0.1 | 0.423 | 0.2 | 0.5 | 0.0774 | 6 | 0.5 | 0.176 | 3 |
| SD-208 | 9/23/21 | 0.105 | 0.033 | 3 | 2.5 | 0.423 | 6 | 0.105 | 0.0774 | 1.4 | 0.105 | 0.176 | 0.6 |
| SD-207 | 9/22/21 | 1.5 | 0.033 | 45 | 23 | 0.423 | 54 | 1.5 | 0.0774 | 19 | 0.82 | 0.176 | 5 |
| SD-206 | 9/22/21 | 0.022 | 0.033 | 0.7 | 0.31 | 0.423 | 0.7 | 0.011 | 0.0774 | 0.14 | 0.23 | 0.176 | 1.3 |
| SD-205 | 9/22/21 | 0.0082 | 0.033 | 0.2 | 0.12 | 0.423 | 0.3 | 0.0064 | 0.0774 | 0.08 | 0.08 | 0.176 | 0.5 |
| SD-203 | 9/22/21 | 0.048 | 0.033 | 1.5 | 0.76 | 0.423 | 2 | 0.037 | 0.0774 | 0.5 | 0.275 | 0.176 | 2 |
| SD-105 (2020) | 5/22/20 | - | - | - | - | - | - | - | - | - | - | - | - |
| SD-202 | 9/22/21 | 0.1 | 0.033 | 3 | 0.3 | 0.423 | 0.7 | 0.1 | 0.0774 | 1.3 | 0.1 | 0.176 | 0.6 |
| SD-201 | 9/22/21 | 0.55 | 0.033 | 17 | 1.1 | 0.423 | 3 | 0.55 | 0.0774 | 7 | 19 | 0.176 | 108 |

Non-detections were included at one-half reporting limit (valu

Footnotes at end of table.

TABLE 4
Calculation of Sediment Environmental Hazard Indices
 375 Banfield Road, Portsmouth, New Hampshire

Sediment PEC

| Sample ID (Upgradient to Downgradient) | Sample Date | Dibenzo-(a,h)- ant-hracene | PEC | HQ | Fluoran- thene | PEC | HQ | Fluorene | PEC | HQ | Naph- thalene | PEC | HQ |
|--|-------------|-------------------------------|-------|----|-------------------|-------|------|----------|-------|------|------------------|-------|-----|
| | | mg/kg | mg/kg | | mg/kg | mg/kg | | mg/kg | mg/kg | | mg/kg | mg/kg | |
| SD-221 | 10/1/21 | 0.011 | NE | -- | 0.13 | 2.23 | 0.06 | 0.06 | 0.536 | 0.1 | 0.06 | 0.561 | 0.1 |
| SD-102 (2020) | 5/22/20 | - | - | - | - | - | - | - | - | - | - | - | - |
| SD-220 | 10/1/21 | 0.054 | NE | -- | 0.63 | 2.23 | 0.3 | 0.04 | 0.536 | 0.1 | 0.33 | 0.561 | 0.6 |
| SD-219 | 10/1/21 | 0.034 | NE | -- | 0.39 | 2.23 | 0.2 | 0.01 | 0.536 | 0.02 | 0.35 | 0.561 | 0.6 |
| SD-102 (2008) ^[2] | 7/28/08 | 0.32 | NE | -- | 0.32 | 2.23 | 0.1 | 0.32 | 0.536 | 0.6 | 0.32 | 0.561 | 0.6 |
| SD-218 | 10/1/21 | 0.061 | NE | -- | 0.77 | 2.23 | 0.3 | 0.041 | 0.536 | 0.08 | 0.165 | 0.561 | 0.3 |
| SD-101 2008) | 7/28/08 | 0.7 | NE | -- | 0.7 | 2.23 | 0.3 | 0.7 | 0.536 | 1.3 | 0.7 | 0.561 | 1.2 |
| SD-101 (2020) | 5/22/20 | - | -- | -- | - | - | - | - | - | - | - | - | - |
| SD-217 | 9/23/21 | 1.8 | NE | -- | 22 | 2.23 | 10 | 2.1 | 0.536 | 4 | 0.58 | 0.561 | 1.0 |
| SD-215 | 9/23/21 | 0.11 | NE | -- | 2.1 | 2.23 | 0.9 | 0.11 | 0.536 | 0.2 | 0.11 | 0.561 | 0.2 |
| SD-103 (2020) | 5/22/20 | - | -- | -- | - | - | - | - | - | - | - | - | - |
| SD-214 | 9/23/21 | 0.13 | NE | -- | 0.13 | 2.23 | 0.06 | 0.13 | 0.536 | 0.2 | 0.13 | 0.561 | 0.2 |
| SD-213 | 9/23/21 | 0.0079 | NE | -- | 0.12 | 2.23 | 0.05 | 0.0063 | 0.536 | 0.01 | 0.115 | 0.561 | 0.2 |
| SD-212 | 9/23/21 | 0.033 | NE | -- | 0.11 | 2.23 | 0.05 | 0.495 | 0.536 | 0.9 | 0.495 | 0.561 | 0.9 |
| SD-103 (2008) ^[2] | 7/28/08 | 0.7 | NE | -- | 0.7 | 2.23 | 0.3 | 0.7 | 0.536 | 1.3 | 0.7 | 0.561 | 1.2 |
| SD-211 | 9/23/21 | 0.012 | NE | -- | 0.54 | 2.23 | 0.2 | 0.185 | 0.536 | 0.3 | 0.185 | 0.561 | 0.3 |
| SD-210 | 9/23/21 | 0.0345 | NE | -- | 0.1 | 2.23 | 0.04 | 0.5 | 0.536 | 0.9 | 0.5 | 0.561 | 0.9 |
| SD-208 | 9/23/21 | 0.105 | NE | -- | 2.5 | 2.23 | 1.1 | 0.105 | 0.536 | 0.2 | 0.105 | 0.561 | 0.2 |
| SD-207 | 9/22/21 | 1.5 | NE | -- | 23 | 2.23 | 10 | 1.5 | 0.536 | 3 | 0.82 | 0.561 | 1.5 |
| SD-206 | 9/22/21 | 0.022 | NE | -- | 0.31 | 2.23 | 0.1 | 0.011 | 0.536 | 0.02 | 0.23 | 0.561 | 0.4 |
| SD-205 | 9/22/21 | 0.0082 | NE | -- | 0.12 | 2.23 | 0.05 | 0.0064 | 0.536 | 0.01 | 0.08 | 0.561 | 0.1 |
| SD-203 | 9/22/21 | 0.048 | NE | -- | 0.76 | 2.23 | 0.3 | 0.037 | 0.536 | 0.07 | 0.275 | 0.561 | 0.5 |
| SD-105 (2020) | 5/22/20 | - | -- | -- | - | - | - | - | - | - | - | - | - |
| SD-202 | 9/22/21 | 0.1 | NE | -- | 0.3 | 2.23 | 0.1 | 0.1 | 0.536 | 0.2 | 0.1 | 0.561 | 0.2 |
| SD-201 | 9/22/21 | 0.55 | NE | -- | 1.1 | 2.23 | 0.5 | 0.55 | 0.536 | 1.0 | 19 | 0.561 | 34 |

Non-detections were included at one-half reporting limit (valu

| | |
|-------|---------------------------------|
| Value | HQ exceeds a value of one (1). |
| mg/kg | Milligram sper kilogram. |
| TEC | Threshold effect concentration. |
| PEC | Probable effect concentraions. |
| HQ | Hazard quotient. |
| HI | Hazard Index (total) |
| NE | Not established. |
| "-" | Not needed or not applicable. |

TABLE 4
Calculation of Sediment Environmental Hazard Indices
 375 Banfield Road, Portsmouth, New Hampshire

Sediment - TEC

| Sample ID (Upgradient to Downgradient) | Sample Date | Phenan- threne | TEC | HQ | Pyrene | TEC | HQ | Arsenic | TEC | HQ | Cadmium | TEC | HQ |
|--|-------------|-------------------|-------|-----|--------|-------|-----|---------|-------|-----|---------|-------|-----|
| | | mg/kg | mg/kg | | mg/kg | mg/kg | | mg/kg | mg/kg | | mg/kg | mg/kg | |
| SD-221 | 10/1/21 | 0.043 | 0.204 | 0.2 | 0.12 | 0.195 | 0.6 | 12 | 9.79 | 1.2 | 3.7 | 0.99 | 4 |
| SD-102 (2020) | 5/22/20 | - | - | - | - | - | - | 9.5 | 9.79 | 1.0 | 3.6 | 0.99 | 4 |
| SD-220 | 10/1/21 | 0.43 | 0.204 | 2 | 0.53 | 0.195 | 3 | 15 | 9.79 | 2 | 3.6 | 0.99 | 4 |
| SD-219 | 10/1/21 | 0.29 | 0.204 | 1.4 | 0.44 | 0.195 | 2 | 13 | 9.79 | 1.3 | 4.4 | 0.99 | 4 |
| SD-102 (2008) ^[2] | 7/28/08 | 0.32 | 0.204 | 2 | 0.32 | 0.195 | 2 | 9.5 | 9.79 | 1.0 | 0.65 | 0.99 | 0.7 |
| SD-218 | 10/1/21 | 0.43 | 0.204 | 2 | 0.74 | 0.195 | 4 | 13 | 9.79 | 1.3 | 4.7 | 0.99 | 5 |
| SD-101 (2008) | 7/28/08 | 0.7 | 0.204 | 3 | 0.7 | 0.195 | 4 | 15.9 | 9.79 | 2 | 1.35 | 0.99 | 1.4 |
| SD-101 (2020) | 5/22/20 | - | - | - | - | - | - | 24 | 9.79 | 2 | 1.6 | 0.99 | 2 |
| SD-217 | 9/23/21 | 17 | 0.204 | 83 | 22 | 0.195 | 113 | 14 | 9.79 | 1.4 | 1.8 | 0.99 | 2 |
| SD-215 | 9/23/21 | 0.32 | 0.204 | 2 | 2.1 | 0.195 | 11 | 110 | 9.79 | 11 | 7.2 | 0.99 | 7 |
| SD-103 (2020) | 5/22/20 | - | - | - | - | - | - | 10.5 | 9.79 | 1.1 | 2.1 | 0.99 | 2 |
| SD-214 | 9/23/21 | 0.13 | 0.204 | 0.6 | 0.13 | 0.195 | 0.7 | 5.8 | 9.79 | 0.6 | 0.6 | 0.99 | 0.6 |
| SD-213 | 9/23/21 | 0.079 | 0.204 | 0.4 | 0.1 | 0.195 | 0.5 | 27 | 9.79 | 3 | 1.3 | 0.99 | 1.3 |
| SD-212 | 9/23/21 | 0.063 | 0.204 | 0.3 | 0.09 | 0.195 | 0.5 | 16.5 | 9.79 | 2 | 3 | 0.99 | 3 |
| SD-103 (2008) ^[2] | 7/28/08 | 0.7 | 0.204 | 3 | 0.7 | 0.195 | 4 | 15.4 | 9.79 | 2 | 1.4 | 0.99 | 1.4 |
| SD-211 | 9/23/21 | 0.32 | 0.204 | 2 | 0.57 | 0.195 | 3 | 9.3 | 9.79 | 0.9 | 2.8 | 0.99 | 3 |
| SD-210 | 9/23/21 | 0.17 | 0.204 | 0.8 | 0.079 | 0.195 | 0.4 | 16.5 | 9.79 | 2 | 4.7 | 0.99 | 5 |
| SD-208 | 9/23/21 | 2.4 | 0.204 | 12 | 2.7 | 0.195 | 14 | 5.2 | 9.79 | 0.5 | 0.91 | 0.99 | 0.9 |
| SD-207 | 9/22/21 | 14 | 0.204 | 69 | 23 | 0.195 | 118 | 24 | 9.79 | 2 | 2.3 | 0.99 | 2 |
| SD-206 | 9/22/21 | 0.16 | 0.204 | 0.8 | 0.24 | 0.195 | 1.2 | 18 | 9.79 | 2 | 7.3 | 0.99 | 7 |
| SD-205 | 9/22/21 | 0.081 | 0.204 | 0.4 | 0.092 | 0.195 | 0.5 | 21 | 9.79 | 2 | 1.6 | 0.99 | 2 |
| SD-203 | 9/22/21 | 0.44 | 0.204 | 2 | 0.66 | 0.195 | 3 | 21 | 9.79 | 2 | 5.6 | 0.99 | 6 |
| SD-105 (2020) | 5/22/20 | - | - | - | - | - | - | 80 | 9.79 | 8 | 2.3 | 0.99 | 2 |
| SD-202 | 9/22/21 | 0.11 | 0.204 | 0.5 | 0.32 | 0.195 | 2 | 11 | 9.79 | 1.1 | 1.7 | 0.99 | 2 |
| SD-201 | 9/22/21 | 1.2 | 0.204 | 6 | 1.3 | 0.195 | 7 | 69 | 9.79 | 7 | 7.5 | 0.99 | 8 |

Non-detections were included at one-half reporting limit (valu
 Footnotes at end of table.

TABLE 4
Calculation of Sediment Environmental Hazard Indices
 375 Banfield Road, Portsmouth, New Hampshire

Sediment PEC

| Sample ID (Upgradient to Downgradient) | Sample Date | Phenan- threne | PEC | HQ | Pyrene | PEC | HQ | Arsenic | PEC | HQ | Cadmium | PEC | HQ |
|--|-------------|-------------------|-------|------|--------|-------|------|---------|-------|-----|---------|-------|-----|
| | | mg/kg | mg/kg | | mg/kg | mg/kg | | mg/kg | mg/kg | | mg/kg | mg/kg | |
| SD-221 | 10/1/21 | 0.043 | 1.17 | 0.04 | 0.12 | 1.52 | 0.08 | 12 | 33 | 0.4 | 3.7 | 4.98 | 0.7 |
| SD-102 (2020) | 5/22/20 | - | | | - | | | 9.5 | 33 | 0.3 | 3.6 | 4.98 | 0.7 |
| SD-220 | 10/1/21 | 0.43 | 1.17 | 0.4 | 0.53 | 1.52 | 0.3 | 15 | 33 | 0.5 | 3.6 | 4.98 | 0.7 |
| SD-219 | 10/1/21 | 0.29 | 1.17 | 0.2 | 0.44 | 1.52 | 0.3 | 13 | 33 | 0.4 | 4.4 | 4.98 | 0.9 |
| SD-102 (2008) ^[2] | 7/28/08 | 0.32 | 1.17 | 0.3 | 0.32 | 1.52 | 0.2 | 9.5 | 33 | 0.3 | 0.65 | 4.98 | 0.1 |
| SD-218 | 10/1/21 | 0.43 | 1.17 | 0.4 | 0.74 | 1.52 | 0.5 | 13 | 33 | 0.4 | 4.7 | 4.98 | 0.9 |
| SD-101 (2008) | 7/28/08 | 0.7 | 1.17 | 0.6 | 0.7 | 1.52 | 0.5 | 15.9 | 33 | 0.5 | 1.35 | 4.98 | 0.3 |
| SD-101 (2020) | 5/22/20 | - | - | - | - | - | - | 24 | 33 | 0.7 | 1.6 | 4.98 | 0.3 |
| SD-217 | 9/23/21 | 17 | 1.17 | 15 | 22 | 1.52 | 14 | 14 | 33 | 0.4 | 1.8 | 4.98 | 0.4 |
| SD-215 | 9/23/21 | 0.32 | 1.17 | 0.3 | 2.1 | 1.52 | 1.4 | 110 | 33 | 3 | 7.2 | 4.98 | 1.4 |
| SD-103 (2020) | 5/22/20 | - | - | - | - | - | - | 10.5 | 33 | 0.3 | 2.1 | 4.98 | 0.4 |
| SD-214 | 9/23/21 | 0.13 | 1.17 | 0.1 | 0.13 | 1.52 | 0.09 | 5.8 | 33 | 0.2 | 0.6 | 4.98 | 0.1 |
| SD-213 | 9/23/21 | 0.079 | 1.17 | 0.07 | 0.1 | 1.52 | 0.07 | 27 | 33 | 0.8 | 1.3 | 4.98 | 0.3 |
| SD-212 | 9/23/21 | 0.063 | 1.17 | 0.05 | 0.09 | 1.52 | 0.06 | 16.5 | 33 | 0.5 | 3 | 4.98 | 0.6 |
| SD-103 (2008) ^[2] | 7/28/08 | 0.7 | 1.17 | 0.6 | 0.7 | 1.52 | 0.5 | 15.4 | 33 | 0.5 | 1.4 | 4.98 | 0.3 |
| SD-211 | 9/23/21 | 0.32 | 1.17 | 0.3 | 0.57 | 1.52 | 0.4 | 9.3 | 33 | 0.3 | 2.8 | 4.98 | 0.6 |
| SD-210 | 9/23/21 | 0.17 | 1.17 | 0.1 | 0.079 | 1.52 | 0.05 | 16.5 | 33 | 0.5 | 4.7 | 4.98 | 0.9 |
| SD-208 | 9/23/21 | 2.4 | 1.17 | 2 | 2.7 | 1.52 | 2 | 5.2 | 33 | 0.2 | 0.91 | 4.98 | 0.2 |
| SD-207 | 9/22/21 | 14 | 1.17 | 12 | 23 | 1.52 | 15 | 24 | 33 | 0.7 | 2.3 | 4.98 | 0.5 |
| SD-206 | 9/22/21 | 0.16 | 1.17 | 0.1 | 0.24 | 1.52 | 0.2 | 18 | 33 | 0.5 | 7.3 | 4.98 | 1.5 |
| SD-205 | 9/22/21 | 0.081 | 1.17 | 0.07 | 0.092 | 1.52 | 0.06 | 21 | 33 | 0.6 | 1.6 | 4.98 | 0.3 |
| SD-203 | 9/22/21 | 0.44 | 1.17 | 0.4 | 0.66 | 1.52 | 0.4 | 21 | 33 | 0.6 | 5.6 | 4.98 | 1.1 |
| SD-105 (2020) | 5/22/20 | - | - | - | - | - | - | 80 | 33 | 2.4 | 2.3 | 4.98 | 0.5 |
| SD-202 | 9/22/21 | 0.11 | 1.17 | 0.09 | 0.32 | 1.52 | 0.2 | 11 | 33 | 0.3 | 1.7 | 4.98 | 0.3 |
| SD-201 | 9/22/21 | 1.2 | 1.17 | 1.0 | 1.3 | 1.52 | 0.9 | 69 | 33 | 2.1 | 7.5 | 4.98 | 1.5 |

Non-detections were included at one-half reporting limit (valu

| | |
|-------|---------------------------------|
| Value | HQ exceeds a value of one (1). |
| mg/kg | Milligram per kilogram. |
| TEC | Threshold effect concentration. |
| PEC | Probable effect concentraions. |
| HQ | Hazard quotient. |
| HI | Hazard Index (total) |
| NE | Not established. |
| "-" | Not needed or not applicable. |

TABLE 4
Calculation of Sediment Environmental Hazard Indices
 375 Banfield Road, Portsmouth, New Hampshire

Sediment - TEC

| Sample ID (Upgradient to Downgradient) | Sample Date | Chromium (total) | TEC | HQ | Lead | TEC | HQ | Mercury | TEC | HQ | Total HI | Percent Lead HQ of Total HI |
|--|-------------|---------------------|-------|-----|-------|-------|-----|---------|-------|-----|----------|-----------------------------------|
| | | mg/kg | mg/kg | | mg/kg | mg/kg | | mg/kg | mg/kg | | | |
| SD-221 | 10/1/21 | 55 | 43.4 | 1.3 | 360 | 35.8 | 10 | 0.051 | 0.18 | 0.3 | 21 | 48% |
| SD-102 (2020) | 5/22/20 | 9.5 | 43.4 | 0.2 | 330 | 35.8 | 9 | 0.31 | 0.18 | 2 | 16 | 58% |
| SD-220 | 10/1/21 | 51 | 43.4 | 1.2 | 1,900 | 35.8 | 53 | 0.26 | 0.18 | 1.4 | 91 | 59% |
| SD-219 | 10/1/21 | 48 | 43.4 | 1.1 | 1,900 | 35.8 | 53 | 0.34 | 0.18 | 2 | 123 | 43% |
| SD-102 (2008) ^[2] | 7/28/08 | 38 | 43.4 | 0.9 | 87 | 35.8 | 2 | 0.13 | 0.18 | 0.7 | 38 | 6% |
| SD-218 | 10/1/21 | 53 | 43.4 | 1.2 | 4,600 | 35.8 | 128 | 0.43 | 0.18 | 2 | 160 | 80% |
| SD-101 (2008) | 7/28/08 | 32 | 43.4 | 0.7 | 154 | 35.8 | 4 | 0.27 | 0.18 | 2 | 80 | 5% |
| SD-101 (2020) | 5/22/20 | 17 | 43.4 | 0.4 | 480 | 35.8 | 13 | 0.11 | 0.18 | 0.6 | 18 | 73% |
| SD-217 | 9/23/21 | 28 | 43.4 | 0.6 | 2,800 | 35.8 | 78 | 13 | 0.18 | 72 | 780 | 10% |
| SD-215 | 9/23/21 | 64 | 43.4 | 1.5 | 510 | 35.8 | 14 | 0.17 | 0.18 | 0.9 | 83 | 17% |
| SD-103 (2020) | 5/22/20 | 7.4 | 43.4 | 0.2 | 840 | 35.8 | 23 | 0.2 | 0.18 | 1.1 | 28 | 84% |
| SD-214 | 9/23/21 | 39 | 43.4 | 0.9 | 93 | 35.8 | 3 | 0.27 | 0.18 | 2 | 19 | 13% |
| SD-213 | 9/23/21 | 39 | 43.4 | 0.9 | 58 | 35.8 | 2 | 0.089 | 0.18 | 0.5 | 11 | 15% |
| SD-212 | 9/23/21 | 16 | 43.4 | 0.4 | 510 | 35.8 | 14 | 0.2 | 0.18 | 1.1 | 33 | 43% |
| SD-103 (2008) ^[2] | 7/28/08 | 39 | 43.4 | 0.9 | 77 | 35.8 | 2 | 0.17 | 0.18 | 0.9 | 77 | 3% |
| SD-211 | 9/23/21 | 22 | 43.4 | 0.5 | 510 | 35.8 | 14 | 0.2 | 0.18 | 1.1 | 31 | 47% |
| SD-210 | 9/23/21 | 23 | 43.4 | 0.5 | 1,500 | 35.8 | 42 | 0.4 | 0.18 | 2 | 66 | 63% |
| SD-208 | 9/23/21 | 32 | 43.4 | 0.7 | 660 | 35.8 | 18 | 0.13 | 0.18 | 0.7 | 92 | 20% |
| SD-207 | 9/22/21 | 32 | 43.4 | 0.7 | 3,500 | 35.8 | 98 | 0.42 | 0.18 | 2 | 704 | 14% |
| SD-206 | 9/22/21 | 22 | 43.4 | 0.5 | 880 | 35.8 | 25 | 0.4 | 0.18 | 2 | 62 | 40% |
| SD-205 | 9/22/21 | 30 | 43.4 | 0.7 | 150 | 35.8 | 4 | 0.087 | 0.18 | 0.5 | 13 | 33% |
| SD-203 | 9/22/21 | 35 | 43.4 | 0.8 | 2,200 | 35.8 | 61 | 0.65 | 0.18 | 4 | 94 | 65% |
| SD-105 (2020) | 5/22/20 | 9.7 | 43.4 | 0.2 | 940 | 35.8 | 26 | 0.27 | 0.18 | 2 | 38 | 68% |
| SD-202 | 9/22/21 | 58 | 43.4 | 1.3 | 160 | 35.8 | 4 | 0.16 | 0.18 | 0.9 | 25 | 18% |
| SD-201 | 9/22/21 | 31 | 43.4 | 0.7 | 1,600 | 35.8 | 45 | 0.31 | 0.18 | 2 | 235 | 19% |

Non-detections were included at one-half reporting limit (valu
 Footnotes at end of table.

38%

TABLE 4
Calculation of Sediment Environmental Hazard Indices
 375 Banfield Road, Portsmouth, New Hampshire

Sediment PEC

| Sample ID (Upgradient to Downgradient) | Sample Date | Chromium (total) | PEC | HQ | Lead | PEC | HQ | Mercury | PEC | HQ | Total HI | Percent Lead HQ of Total HI |
|--|-------------|---------------------|-------|------|-------|-------|-----|---------|-------|------|----------|-----------------------------------|
| | | mg/kg | mg/kg | | mg/kg | mg/kg | | mg/kg | mg/kg | | | |
| SD-221 | 10/1/21 | 55 | 111 | 0.5 | 360 | 128 | 3 | 0.051 | 1.06 | 0.05 | 5 | 56% |
| SD-102 (2020) | 5/22/20 | 9.5 | 111 | 0.09 | 330 | 128 | 3 | 0.31 | 1.06 | 0.3 | 4 | 65% |
| SD-220 | 10/1/21 | 51 | 111 | 0.5 | 1,900 | 128 | 15 | 0.26 | 1.06 | 0.2 | 20 | 73% |
| SD-219 | 10/1/21 | 48 | 111 | 0.4 | 1,900 | 128 | 15 | 0.34 | 1.06 | 0.3 | 24 | 63% |
| SD-102 (2008) [2] | 7/28/08 | 38 | 111 | 0.3 | 87 | 128 | 0.7 | 0.13 | 1.06 | 0.1 | 4 | 15% |
| SD-218 | 10/1/21 | 53 | 111 | 0.5 | 4,600 | 128 | 36 | 0.43 | 1.06 | 0.4 | 41 | 88% |
| SD-101 (2008) | 7/28/08 | 32 | 111 | 0.3 | 154 | 128 | 1.2 | 0.27 | 1.06 | 0.3 | 9 | 14% |
| SD-101 (2020) | 5/22/20 | 17 | 111 | 0.2 | 480 | 128 | 4 | 0.11 | 1.06 | 0.1 | 5 | 74% |
| SD-217 | 9/23/21 | 28 | 111 | 0.3 | 2,800 | 128 | 22 | 13 | 1.06 | 12 | 106 | 21% |
| SD-215 | 9/23/21 | 64 | 111 | 0.6 | 510 | 128 | 4 | 0.17 | 1.06 | 0.2 | 15 | 27% |
| SD-103 (2020) | 5/22/20 | 7.4 | 111 | 0.07 | 840 | 128 | 7 | 0.2 | 1.06 | 0.2 | 8 | 87% |
| SD-214 | 9/23/21 | 39 | 111 | 0.4 | 93 | 128 | 0.7 | 0.27 | 1.06 | 0.3 | 3 | 26% |
| SD-213 | 9/23/21 | 39 | 111 | 0.4 | 58 | 128 | 0.5 | 0.089 | 1.06 | 0.08 | 3 | 18% |
| SD-212 | 9/23/21 | 16 | 111 | 0.1 | 510 | 128 | 4 | 0.2 | 1.06 | 0.2 | 8 | 53% |
| SD-103 (2008) [2] | 7/28/08 | 39 | 111 | 0.4 | 77 | 128 | 0.6 | 0.17 | 1.06 | 0.2 | 8 | 7% |
| SD-211 | 9/23/21 | 22 | 111 | 0.2 | 510 | 128 | 4 | 0.2 | 1.06 | 0.2 | 7 | 58% |
| SD-210 | 9/23/21 | 23 | 111 | 0.2 | 1,500 | 128 | 12 | 0.4 | 1.06 | 0.4 | 16 | 73% |
| SD-208 | 9/23/21 | 32 | 111 | 0.3 | 660 | 128 | 5 | 0.13 | 1.06 | 0.1 | 14 | 36% |
| SD-207 | 9/22/21 | 32 | 111 | 0.3 | 3,500 | 128 | 27 | 0.42 | 1.06 | 0.4 | 97 | 28% |
| SD-206 | 9/22/21 | 22 | 111 | 0.2 | 880 | 128 | 7 | 0.4 | 1.06 | 0.4 | 12 | 55% |
| SD-205 | 9/22/21 | 30 | 111 | 0.3 | 150 | 128 | 1.2 | 0.087 | 1.06 | 0.08 | 3 | 40% |
| SD-203 | 9/22/21 | 35 | 111 | 0.3 | 2,200 | 128 | 17 | 0.65 | 1.06 | 0.6 | 22 | 76% |
| SD-105 (2020) | 5/22/20 | 9.7 | 111 | 0.09 | 940 | 128 | 7 | 0.27 | 1.06 | 0.3 | 11 | 69% |
| SD-202 | 9/22/21 | 58 | 111 | 0.5 | 160 | 128 | 1.3 | 0.16 | 1.06 | 0.2 | 4 | 31% |
| SD-201 | 9/22/21 | 31 | 111 | 0.3 | 1,600 | 128 | 13 | 0.31 | 1.06 | 0.3 | 56 | 22% |

Non-detections were included at one-half reporting limit (valu

47%

| | |
|-------|---------------------------------|
| Value | HQ exceeds a value of one (1). |
| mg/kg | Milligram per kilogram. |
| TEC | Threshold effect concentration. |
| PEC | Probable effect concentrations. |
| HQ | Hazard quotient. |
| HI | Hazard Index (total) |
| NE | Not established. |
| "-" | Not needed or not applicable. |

TABLE 5
Calculation of Sediment Environmental Hazard Indices (excluding Arsenic)
 375 Banfield Road, Portsmouth, New Hampshire

Sediment TEC (excluding Arsenic)

| Sample ID (Upgradient to Downgradient) | Sample Date | Anthracene | TEC | HQ | Benzo(a)- anthracene | TEC | HQ | Benzo(a)- pyrene | TEC | HQ | Chrysene | TEC | HQ |
|--|-------------|------------|--------|-----|-------------------------|-------|-----|---------------------|-------|-----|----------|-------|-----|
| | | mg/kg | mg/kg | | mg/kg | mg/kg | | mg/kg | mg/kg | | mg/kg | mg/kg | |
| SD-221 | 10/1/21 | 0.014 | 0.0572 | 0.2 | 0.066 | 0.108 | 0.6 | 0.049 | 0.15 | 0.3 | 0.078 | 0.166 | 0.5 |
| SD-102 (2020) | 5/22/20 | - | - | - | - | - | - | - | - | - | - | - | - |
| SD-220 | 10/1/21 | 0.11 | 0.0572 | 2 | 0.35 | 0.108 | 3 | 1.8 | 0.15 | 12 | 0.36 | 0.166 | 2 |
| SD-219 | 10/1/21 | 0.056 | 0.0572 | 1.0 | 0.14 | 0.108 | 1.3 | 7.5 | 0.15 | 50 | 0.17 | 0.166 | 1.0 |
| SD-102 (2008) ^[2] | 7/28/08 | 0.32 | 0.0572 | 6 | 0.32 | 0.108 | 3 | 0.32 | 0.15 | 2 | 0.32 | 0.166 | 2 |
| SD-218 | 10/1/21 | 0.12 | 0.0572 | 2 | 0.4 | 0.108 | 4 | 0.37 | 0.15 | 2 | 0.42 | 0.166 | 3 |
| SD-101 (2008) | 7/28/08 | 0.7 | 0.0572 | 12 | 0.7 | 0.108 | 6 | 0.7 | 0.15 | 5 | 0.7 | 0.166 | 4 |
| SD-101 (2020) | 5/22/20 | - | - | - | - | - | - | - | - | - | - | - | - |
| SD-217 | 9/23/21 | 3.4 | 0.0572 | 59 | 11 | 0.108 | 102 | 9.8 | 0.15 | 65 | 11 | 0.166 | 66 |
| SD-215 | 9/23/21 | 0.28 | 0.0572 | 5 | 0.89 | 0.108 | 8 | 0.85 | 0.15 | 6 | 1 | 0.166 | 6 |
| SD-103 (2020) | 5/22/20 | - | - | - | - | - | - | - | - | - | - | - | - |
| SD-214 | 9/23/21 | 0.13 | 0.0572 | 2 | 0.13 | 0.108 | 1.2 | 0.13 | 0.15 | 0.9 | 0.13 | 0.166 | 0.8 |
| SD-213 | 9/23/21 | 0.018 | 0.0572 | 0.3 | 0.057 | 0.108 | 0.5 | 0.051 | 0.15 | 0.3 | 0.066 | 0.166 | 0.4 |
| SD-212 | 9/23/21 | 0.016 | 0.0572 | 0.3 | 0.052 | 0.108 | 0.5 | 0.046 | 0.15 | 0.3 | 0.062 | 0.166 | 0.4 |
| SD-103 (2008) ^[2] | 7/28/08 | 0.7 | 0.0572 | 12 | 0.7 | 0.108 | 6 | 0.7 | 0.15 | 5 | 0.7 | 0.166 | 4 |
| SD-211 | 9/23/21 | 0.013 | 0.0572 | 0.2 | 0.053 | 0.108 | 0.5 | 0.045 | 0.15 | 0.3 | 0.051 | 0.166 | 0.3 |
| SD-210 | 9/23/21 | 0.135 | 0.0572 | 2 | 0.048 | 0.108 | 0.4 | 0.041 | 0.15 | 0.3 | 0.059 | 0.166 | 0.4 |
| SD-208 | 9/23/21 | 0.42 | 0.0572 | 7 | 1.2 | 0.108 | 11 | 1.2 | 0.15 | 8 | 1.3 | 0.166 | 8 |
| SD-207 | 9/22/21 | 3.1 | 0.0572 | 54 | 11 | 0.108 | 102 | 9.8 | 0.15 | 65 | 11 | 0.166 | 66 |
| SD-206 | 9/22/21 | 0.038 | 0.0572 | 0.7 | 0.15 | 0.108 | 1.4 | 2.6 | 0.15 | 17 | 0.16 | 0.166 | 1.0 |
| SD-205 | 9/22/21 | 0.017 | 0.0572 | 0.3 | 0.054 | 0.108 | 0.5 | 0.046 | 0.15 | 0.3 | 0.059 | 0.166 | 0.4 |
| SD-203 | 9/22/21 | 0.11 | 0.0572 | 2 | 0.38 | 0.108 | 4 | 0.31 | 0.15 | 2.1 | 0.39 | 0.166 | 2 |
| SD-105 (2020) | 5/22/20 | - | 0.0572 | - | - | - | - | - | - | - | - | - | - |
| SD-202 | 9/22/21 | 0.1 | 0.0572 | 2 | 0.16 | 0.108 | 1.5 | 0.43 | 0.15 | 3 | 0.19 | 0.166 | 1.1 |
| SD-201 | 9/22/21 | 0.55 | 0.0572 | 10 | 0.72 | 0.108 | 7 | 0.84 | 0.15 | 6 | 0.77 | 0.166 | 5 |

Non-detections were included at one-half reporting limit (value shown)

Footnotes at end of table.

TABLE 5
Calculation of Sediment Environmental Hazard Indices (excluding Arsenic)
 375 Banfield Road, Portsmouth, New Hampshire

Sediment PEC (excluding Arsenic)

| Sample ID (Upgradient to Downgradient) | Sample Date | Anthracene | PEC | HQ | Benzo(a)- anthracene | PEC | HQ | Benzo(a)- pyrene | PEC | HQ | Chrysene | PEC | HQ |
|--|-------------|------------|-------|------|-------------------------|-------|------|---------------------|-------|------|----------|-------|------|
| | | mg/kg | mg/kg | | mg/kg | mg/kg | | mg/kg | mg/kg | | mg/kg | mg/kg | |
| SD-221 | 10/1/21 | 0.014 | 0.845 | 0.02 | 0.066 | 1.45 | 0.05 | 0.049 | 1.45 | 0.03 | 0.078 | 1.29 | 0.06 |
| SD-102 (2020) | 5/22/20 | - | - | - | - | - | - | - | - | - | - | - | - |
| SD-220 | 10/1/21 | 0.11 | 0.845 | 0.1 | 0.35 | 1.45 | 0.2 | 1.8 | 1.45 | 1.2 | 0.36 | 1.29 | 0.3 |
| SD-219 | 10/1/21 | 0.056 | 0.845 | 0.07 | 0.14 | 1.45 | 0.1 | 7.5 | 1.45 | 5 | 0.17 | 1.29 | 0.1 |
| SD-102 (2008) ^[2] | 7/28/08 | 0.32 | 0.845 | 0.4 | 0.32 | 1.45 | 0.2 | 0.32 | 1.45 | 0.2 | 0.32 | 1.29 | 0.2 |
| SD-218 | 10/1/21 | 0.12 | 0.845 | 0.1 | 0.4 | 1.45 | 0.3 | 0.37 | 1.45 | 0.3 | 0.42 | 1.29 | 0.3 |
| SD-101 (2008) | 7/28/08 | 0.7 | 0.845 | 0.8 | 0.7 | 1.45 | 0.5 | 0.7 | 1.45 | 0.5 | 0.7 | 1.29 | 0.5 |
| SD-101 (2020) | 5/22/20 | - | - | - | - | - | - | - | 1.45 | - | - | 1.29 | - |
| SD-217 | 9/23/21 | 3.4 | 0.845 | 4 | 11 | 1.45 | 8 | 9.8 | 1.45 | 7 | 11 | 1.29 | 9 |
| SD-215 | 9/23/21 | 0.28 | 0.845 | 0.3 | 0.89 | 1.45 | 0.6 | 0.85 | 1.45 | 0.6 | 1 | 1.29 | 0.8 |
| SD-103 (2020) | 5/22/20 | - | - | - | - | - | - | - | 1.45 | - | - | 1.29 | - |
| SD-214 | 9/23/21 | 0.13 | 0.845 | 0.2 | 0.13 | 1.45 | 0.09 | 0.13 | 1.45 | 0.09 | 0.13 | 1.29 | 0.1 |
| SD-213 | 9/23/21 | 0.018 | 0.845 | 0.02 | 0.057 | 1.45 | 0.04 | 0.051 | 1.45 | 0.04 | 0.066 | 1.29 | 0.05 |
| SD-212 | 9/23/21 | 0.016 | 0.845 | 0.02 | 0.052 | 1.45 | 0.04 | 0.046 | 1.45 | 0.03 | 0.062 | 1.29 | 0.05 |
| SD-103 (2008) ^[2] | 7/28/08 | 0.7 | 0.845 | 0.8 | 0.7 | 1.45 | 0.5 | 0.7 | 1.45 | 0.5 | 0.7 | 1.29 | 0.5 |
| SD-211 | 9/23/21 | 0.013 | 0.845 | 0.02 | 0.053 | 1.45 | 0.04 | 0.045 | 1.45 | 0.03 | 0.051 | 1.29 | 0.04 |
| SD-210 | 9/23/21 | 0.135 | 0.845 | 0.2 | 0.048 | 1.45 | 0.03 | 0.041 | 1.45 | 0.03 | 0.059 | 1.29 | 0.05 |
| SD-208 | 9/23/21 | 0.42 | 0.845 | 0.5 | 1.2 | 1.45 | 0.8 | 1.2 | 1.45 | 0.8 | 1.3 | 1.29 | 1.0 |
| SD-207 | 9/22/21 | 3.1 | 0.845 | 4 | 11 | 1.45 | 8 | 9.8 | 1.45 | 7 | 11 | 1.29 | 9 |
| SD-206 | 9/22/21 | 0.038 | 0.845 | 0.04 | 0.15 | 1.45 | 0.10 | 2.6 | 1.45 | 2 | 0.16 | 1.29 | 0.1 |
| SD-205 | 9/22/21 | 0.017 | 0.845 | 0.02 | 0.054 | 1.45 | 0.04 | 0.046 | 1.45 | 0.03 | 0.059 | 1.29 | 0.05 |
| SD-203 | 9/22/21 | 0.11 | 0.845 | 0.1 | 0.38 | 1.45 | 0.3 | 0.31 | 1.45 | 0.2 | 0.39 | 1.29 | 0.3 |
| SD-105 (2020) | 5/22/20 | - | - | - | - | - | - | - | - | - | - | - | - |
| SD-202 | 9/22/21 | 0.1 | 0.845 | 0.1 | 0.16 | 1.45 | 0.11 | 0.43 | 1.45 | 0.3 | 0.19 | 1.29 | 0.1 |
| SD-201 | 9/22/21 | 0.55 | 0.845 | 0.7 | 0.72 | 1.45 | 0.5 | 0.84 | 1.45 | 0.6 | 0.77 | 1.29 | 0.6 |

Non-detections were included at one-half reporting limit (value shown)

| | |
|-------|---------------------------------|
| Value | HQ exceeds a value of one (1). |
| mg/kg | Milligram per kilogram. |
| TEC | Threshold effect concentration. |
| PEC | Probable effect concentration. |
| HQ | Hazard quotient. |
| HI | Hazard Index (total). |
| NE | Not established. |
| "-" | Not needed or not applicable. |

TABLE 5
Calculation of Sediment Environmental Hazard Indices (excluding Arsenic)
 375 Banfield Road, Portsmouth, New Hampshire

Sediment TEC (excluding Arsenic)

| Sample ID (Upgradient to Downgradient) | Sample Date | Dibenzo(a,h)- anthracene | TEC | HQ | Fluoran- thene | TEC | HQ | Fluorene | TEC | HQ | Naph- thalene | TEC | HQ |
|--|-------------|-----------------------------|-------|------------|-------------------|-------|------------|----------|--------|-------------|------------------|-------|------------|
| | | mg/kg | mg/kg | | mg/kg | mg/kg | | mg/kg | mg/kg | | mg/kg | mg/kg | |
| SD-221 | 10/1/21 | 0.011 | 0.033 | 0.3 | 0.13 | 0.423 | 0.3 | 0.06 | 0.0774 | 0.8 | 0.06 | 0.176 | 0.3 |
| SD-102 (2020) | 5/22/20 | - | - | - | - | - | - | - | - | - | - | - | - |
| SD-220 | 10/1/21 | 0.054 | 0.033 | 2 | 0.63 | 0.423 | 1.5 | 0.04 | 0.0774 | 0.5 | 0.33 | 0.176 | 2 |
| SD-219 | 10/1/21 | 0.034 | 0.033 | 1.0 | 0.39 | 0.423 | 0.9 | 0.01 | 0.0774 | 0.1 | 0.35 | 0.176 | 2 |
| SD-102 (2008) ^[2] | 7/28/08 | 0.32 | 0.033 | 10 | 0.32 | 0.423 | 0.8 | 0.32 | 0.0774 | 4 | 0.32 | 0.176 | 2 |
| SD-218 | 10/1/21 | 0.061 | 0.033 | 2 | 0.77 | 0.423 | 2 | 0.041 | 0.0774 | 0.5 | 0.165 | 0.176 | 0.9 |
| SD-101 (2008) | 7/28/08 | 0.7 | 0.033 | 21 | 0.7 | 0.423 | 2 | 0.7 | 0.0774 | 9 | 0.7 | 0.176 | 4 |
| SD-101 (2020) | 5/22/20 | - | - | - | - | - | - | - | - | - | - | - | - |
| SD-217 | 9/23/21 | 1.8 | 0.033 | 55 | 22 | 0.423 | 52 | 2.1 | 0.0774 | 27 | 0.58 | 0.176 | 3 |
| SD-215 | 9/23/21 | 0.11 | 0.033 | 3 | 2.1 | 0.423 | 5 | 0.11 | 0.0774 | 1.4 | 0.11 | 0.176 | 0.6 |
| SD-103 (2020) | 5/22/20 | - | - | - | - | - | - | - | - | - | - | - | - |
| SD-214 | 9/23/21 | 0.13 | 0.033 | 4 | 0.13 | 0.423 | 0.3 | 0.13 | 0.0774 | 2 | 0.13 | 0.176 | 0.7 |
| SD-213 | 9/23/21 | 0.0079 | 0.033 | 0.2 | 0.12 | 0.423 | 0.3 | 0.0063 | 0.0774 | 0.1 | 0.115 | 0.176 | 0.7 |
| SD-212 | 9/23/21 | 0.033 | 0.033 | 1.0 | 0.11 | 0.423 | 0.3 | 0.495 | 0.0774 | 6 | 0.495 | 0.176 | 3 |
| SD-103 (2008) ^[2] | 7/28/08 | 0.7 | 0.033 | 21 | 0.7 | 0.423 | 2 | 0.7 | 0.0774 | 9 | 0.7 | 0.176 | 4 |
| SD-211 | 9/23/21 | 0.012 | 0.033 | 0.4 | 0.54 | 0.423 | 1.3 | 0.185 | 0.0774 | 2 | 0.185 | 0.176 | 1.1 |
| SD-210 | 9/23/21 | 0.0345 | 0.033 | 1.0 | 0.1 | 0.423 | 0.2 | 0.5 | 0.0774 | 6 | 0.5 | 0.176 | 3 |
| SD-208 | 9/23/21 | 0.105 | 0.033 | 3 | 2.5 | 0.423 | 6 | 0.105 | 0.0774 | 1.4 | 0.105 | 0.176 | 0.6 |
| SD-207 | 9/22/21 | 1.5 | 0.033 | 45 | 23 | 0.423 | 54 | 1.5 | 0.0774 | 19 | 0.82 | 0.176 | 5 |
| SD-206 | 9/22/21 | 0.022 | 0.033 | 0.7 | 0.31 | 0.423 | 0.7 | 0.011 | 0.0774 | 0.14 | 0.23 | 0.176 | 1.3 |
| SD-205 | 9/22/21 | 0.0082 | 0.033 | 0.2 | 0.12 | 0.423 | 0.3 | 0.0064 | 0.0774 | 0.08 | 0.08 | 0.176 | 0.5 |
| SD-203 | 9/22/21 | 0.048 | 0.033 | 1.5 | 0.76 | 0.423 | 2 | 0.037 | 0.0774 | 0.5 | 0.275 | 0.176 | 2 |
| SD-105 (2020) | 5/22/20 | - | - | - | - | - | - | - | - | - | - | - | - |
| SD-202 | 9/22/21 | 0.1 | 0.033 | 3 | 0.3 | 0.423 | 0.7 | 0.1 | 0.0774 | 1.3 | 0.1 | 0.176 | 0.6 |
| SD-201 | 9/22/21 | 0.55 | 0.033 | 17 | 1.1 | 0.423 | 3 | 0.55 | 0.0774 | 7 | 19 | 0.176 | 108 |

Non-detections were included at one-half reporting limit (Footnotes at end of table.

TABLE 5
Calculation of Sediment Environmental Hazard Indices (excluding Arsenic)
 375 Banfield Road, Portsmouth, New Hampshire

Sediment PEC (excluding Arsenic)

| Sample ID (Upgradient to Downgradient) | Sample Date | Dibenzo(a,h)- anthracene | PEC | HQ | Fluoran- thene | PEC | HQ | Fluorene | PEC | HQ | Naph- thalene | PEC | HQ |
|--|-------------|-----------------------------|-------|----|-------------------|-------|------|----------|-------|------|------------------|-------|-----|
| | | mg/kg | mg/kg | | mg/kg | mg/kg | | mg/kg | mg/kg | | mg/kg | mg/kg | |
| SD-221 | 10/1/21 | 0.011 | NE | -- | 0.13 | 2.23 | 0.06 | 0.06 | 0.536 | 0.1 | 0.06 | 0.561 | 0.1 |
| SD-102 (2020) | 5/22/20 | - | - | - | - | - | - | - | - | - | - | - | - |
| SD-220 | 10/1/21 | 0.054 | NE | -- | 0.63 | 2.23 | 0.3 | 0.04 | 0.536 | 0.1 | 0.33 | 0.561 | 0.6 |
| SD-219 | 10/1/21 | 0.034 | NE | -- | 0.39 | 2.23 | 0.2 | 0.01 | 0.536 | 0.02 | 0.35 | 0.561 | 0.6 |
| SD-102 (2008) ^[2] | 7/28/08 | 0.32 | NE | -- | 0.32 | 2.23 | 0.1 | 0.32 | 0.536 | 0.6 | 0.32 | 0.561 | 0.6 |
| SD-218 | 10/1/21 | 0.061 | NE | -- | 0.77 | 2.23 | 0.3 | 0.041 | 0.536 | 0.08 | 0.165 | 0.561 | 0.3 |
| SD-101 (2008) | 7/28/08 | 0.7 | NE | -- | 0.7 | 2.23 | 0.3 | 0.7 | 0.536 | 1.3 | 0.7 | 0.561 | 1.2 |
| SD-101 (2020) | 5/22/20 | - | -- | -- | - | - | - | - | - | - | - | - | - |
| SD-217 | 9/23/21 | 1.8 | NE | -- | 22 | 2.23 | 10 | 2.1 | 0.536 | 4 | 0.58 | 0.561 | 1.0 |
| SD-215 | 9/23/21 | 0.11 | NE | -- | 2.1 | 2.23 | 0.9 | 0.11 | 0.536 | 0.2 | 0.11 | 0.561 | 0.2 |
| SD-103 (2020) | 5/22/20 | - | -- | -- | - | - | - | - | - | - | - | - | - |
| SD-214 | 9/23/21 | 0.13 | NE | -- | 0.13 | 2.23 | 0.06 | 0.13 | 0.536 | 0.2 | 0.13 | 0.561 | 0.2 |
| SD-213 | 9/23/21 | 0.0079 | NE | -- | 0.12 | 2.23 | 0.05 | 0.0063 | 0.536 | 0.01 | 0.115 | 0.561 | 0.2 |
| SD-212 | 9/23/21 | 0.033 | NE | -- | 0.11 | 2.23 | 0.05 | 0.495 | 0.536 | 0.9 | 0.495 | 0.561 | 0.9 |
| SD-103 (2008) ^[2] | 7/28/08 | 0.7 | NE | -- | 0.7 | 2.23 | 0.3 | 0.7 | 0.536 | 1.3 | 0.7 | 0.561 | 1.2 |
| SD-211 | 9/23/21 | 0.012 | NE | -- | 0.54 | 2.23 | 0.2 | 0.185 | 0.536 | 0.3 | 0.185 | 0.561 | 0.3 |
| SD-210 | 9/23/21 | 0.0345 | NE | -- | 0.1 | 2.23 | 0.04 | 0.5 | 0.536 | 0.9 | 0.5 | 0.561 | 0.9 |
| SD-208 | 9/23/21 | 0.105 | NE | -- | 2.5 | 2.23 | 1.1 | 0.105 | 0.536 | 0.2 | 0.105 | 0.561 | 0.2 |
| SD-207 | 9/22/21 | 1.5 | NE | -- | 23 | 2.23 | 10 | 1.5 | 0.536 | 3 | 0.82 | 0.561 | 1.5 |
| SD-206 | 9/22/21 | 0.022 | NE | -- | 0.31 | 2.23 | 0.1 | 0.011 | 0.536 | 0.02 | 0.23 | 0.561 | 0.4 |
| SD-205 | 9/22/21 | 0.0082 | NE | -- | 0.12 | 2.23 | 0.05 | 0.0064 | 0.536 | 0.01 | 0.08 | 0.561 | 0.1 |
| SD-203 | 9/22/21 | 0.048 | NE | -- | 0.76 | 2.23 | 0.3 | 0.037 | 0.536 | 0.07 | 0.275 | 0.561 | 0.5 |
| SD-105 (2020) | 5/22/20 | - | -- | -- | - | - | - | - | - | - | - | - | - |
| SD-202 | 9/22/21 | 0.1 | NE | -- | 0.3 | 2.23 | 0.1 | 0.1 | 0.536 | 0.2 | 0.1 | 0.561 | 0.2 |
| SD-201 | 9/22/21 | 0.55 | NE | -- | 1.1 | 2.23 | 0.5 | 0.55 | 0.536 | 1.0 | 19 | 0.561 | 34 |

Non-detections were included at one-half reporting limit (

| | |
|-------|---------------------------------|
| Value | HQ exceeds a value of one (1). |
| mg/kg | Milligram per kilogram. |
| TEC | Threshold effect concentration. |
| PEC | Probable effect concentration. |
| HQ | Hazard quotient. |
| HI | Hazard Index (total). |
| NE | Not established. |
| "-" | Not needed or not applicable. |

TABLE 5
Calculation of Sediment Environmental Hazard Indices (excluding Arsenic)
 375 Banfield Road, Portsmouth, New Hampshire

Sediment TEC (excluding Arsenic)

| Sample ID (Upgradient to Downgradient) | Sample Date | Phenan- threne | TEC | HQ | Pyrene | TEC | HQ | Cadmium | TEC | HQ | Chromium (total) | TEC | HQ |
|--|-------------|-------------------|-------|-----|--------|-------|-----|---------|-------|-----|---------------------|-------|-----|
| | | mg/kg | mg/kg | | mg/kg | mg/kg | | mg/kg | mg/kg | | mg/kg | mg/kg | |
| SD-221 | 10/1/21 | 0.043 | 0.204 | 0.2 | 0.12 | 0.195 | 0.6 | 3.7 | 0.99 | 4 | 55 | 43.4 | 1.3 |
| SD-102 (2020) | 5/22/20 | - | - | - | - | - | - | 3.6 | 0.99 | 4 | 9.5 | 43.4 | 0.2 |
| SD-220 | 10/1/21 | 0.43 | 0.204 | 2 | 0.53 | 0.195 | 3 | 3.6 | 0.99 | 4 | 51 | 43.4 | 1.2 |
| SD-219 | 10/1/21 | 0.29 | 0.204 | 1.4 | 0.44 | 0.195 | 2 | 4.4 | 0.99 | 4 | 48 | 43.4 | 1.1 |
| SD-102 (2008) ^[2] | 7/28/08 | 0.32 | 0.204 | 2 | 0.32 | 0.195 | 2 | 0.65 | 0.99 | 0.7 | 38 | 43.4 | 0.9 |
| SD-218 | 10/1/21 | 0.43 | 0.204 | 2 | 0.74 | 0.195 | 4 | 4.7 | 0.99 | 5 | 53 | 43.4 | 1.2 |
| SD-101 (2008) | 7/28/08 | 0.7 | 0.204 | 3 | 0.7 | 0.195 | 4 | 1.35 | 0.99 | 1.4 | 32 | 43.4 | 0.7 |
| SD-101 (2020) | 5/22/20 | - | - | - | - | - | - | 1.6 | 0.99 | 2 | 17 | 43.4 | 0.4 |
| SD-217 | 9/23/21 | 17 | 0.204 | 83 | 22 | 0.195 | 113 | 1.8 | 0.99 | 2 | 28 | 43.4 | 0.6 |
| SD-215 | 9/23/21 | 0.32 | 0.204 | 2 | 2.1 | 0.195 | 11 | 7.2 | 0.99 | 7 | 64 | 43.4 | 1.5 |
| SD-103 (2020) | 5/22/20 | - | - | - | - | - | - | 2.1 | 0.99 | 2 | 7.4 | 43.4 | 0.2 |
| SD-214 | 9/23/21 | 0.13 | 0.204 | 0.6 | 0.13 | 0.195 | 0.7 | 0.6 | 0.99 | 0.6 | 39 | 43.4 | 0.9 |
| SD-213 | 9/23/21 | 0.079 | 0.204 | 0.4 | 0.1 | 0.195 | 0.5 | 1.3 | 0.99 | 1.3 | 39 | 43.4 | 0.9 |
| SD-212 | 9/23/21 | 0.063 | 0.204 | 0.3 | 0.09 | 0.195 | 0.5 | 3 | 0.99 | 3 | 16 | 43.4 | 0.4 |
| SD-103 (2008) ^[2] | 7/28/08 | 0.7 | 0.204 | 3 | 0.7 | 0.195 | 4 | 1.4 | 0.99 | 1.4 | 39 | 43.4 | 0.9 |
| SD-211 | 9/23/21 | 0.32 | 0.204 | 2 | 0.57 | 0.195 | 3 | 2.8 | 0.99 | 3 | 22 | 43.4 | 0.5 |
| SD-210 | 9/23/21 | 0.17 | 0.204 | 0.8 | 0.079 | 0.195 | 0.4 | 4.7 | 0.99 | 5 | 23 | 43.4 | 0.5 |
| SD-208 | 9/23/21 | 2.4 | 0.204 | 12 | 2.7 | 0.195 | 14 | 0.91 | 0.99 | 0.9 | 32 | 43.4 | 0.7 |
| SD-207 | 9/22/21 | 14 | 0.204 | 69 | 23 | 0.195 | 118 | 2.3 | 0.99 | 2 | 32 | 43.4 | 0.7 |
| SD-206 | 9/22/21 | 0.16 | 0.204 | 0.8 | 0.24 | 0.195 | 1.2 | 7.3 | 0.99 | 7 | 22 | 43.4 | 0.5 |
| SD-205 | 9/22/21 | 0.081 | 0.204 | 0.4 | 0.092 | 0.195 | 0.5 | 1.6 | 0.99 | 2 | 30 | 43.4 | 0.7 |
| SD-203 | 9/22/21 | 0.44 | 0.204 | 2 | 0.66 | 0.195 | 3 | 5.6 | 0.99 | 6 | 35 | 43.4 | 0.8 |
| SD-105 (2020) | 5/22/20 | - | - | - | - | - | - | 2.3 | 0.99 | 2 | 9.7 | 43.4 | 0.2 |
| SD-202 | 9/22/21 | 0.11 | 0.204 | 0.5 | 0.32 | 0.195 | 2 | 1.7 | 0.99 | 2 | 58 | 43.4 | 1.3 |
| SD-201 | 9/22/21 | 1.2 | 0.204 | 6 | 1.3 | 0.195 | 7 | 7.5 | 0.99 | 8 | 31 | 43.4 | 0.7 |

Non-detections were included at one-half reporting limit (

Footnotes at end of table.

TABLE 5
Calculation of Sediment Environmental Hazard Indices (excluding Arsenic)
 375 Banfield Road, Portsmouth, New Hampshire

Sediment PEC (excluding Arsenic)

| Sample ID (Upgradient to Downgradient) | Sample Date | Phenan- threne | PEC | HQ | Pyrene | PEC | HQ | Cadmium | PEC | HQ | Chromium (total) | PEC | HQ |
|--|-------------|-------------------|-------|------|--------|-------|------|---------|-------|-----|---------------------|-------|------|
| | | mg/kg | mg/kg | | mg/kg | mg/kg | | mg/kg | mg/kg | | mg/kg | mg/kg | |
| SD-221 | 10/1/21 | 0.043 | 1.17 | 0.04 | 0.12 | 1.52 | 0.08 | 3.7 | 4.98 | 0.7 | 55 | 111 | 0.5 |
| SD-102 (2020) | 5/22/20 | - | | | - | | | 3.6 | 4.98 | 0.7 | 9.5 | 111 | 0.09 |
| SD-220 | 10/1/21 | 0.43 | 1.17 | 0.4 | 0.53 | 1.52 | 0.3 | 3.6 | 4.98 | 0.7 | 51 | 111 | 0.5 |
| SD-219 | 10/1/21 | 0.29 | 1.17 | 0.2 | 0.44 | 1.52 | 0.3 | 4.4 | 4.98 | 0.9 | 48 | 111 | 0.4 |
| SD-102 (2008) ^[2] | 7/28/08 | 0.32 | 1.17 | 0.3 | 0.32 | 1.52 | 0.2 | 0.65 | 4.98 | 0.1 | 38 | 111 | 0.3 |
| SD-218 | 10/1/21 | 0.43 | 1.17 | 0.4 | 0.74 | 1.52 | 0.5 | 4.7 | 4.98 | 0.9 | 53 | 111 | 0.5 |
| SD-101 (2008) | 7/28/08 | 0.7 | 1.17 | 0.6 | 0.7 | 1.52 | 0.5 | 1.35 | 4.98 | 0.3 | 32 | 111 | 0.3 |
| SD-101 (2020) | 5/22/20 | - | - | - | - | - | - | 1.6 | 4.98 | 0.3 | 17 | 111 | 0.2 |
| SD-217 | 9/23/21 | 17 | 1.17 | 15 | 22 | 1.52 | 14 | 1.8 | 4.98 | 0.4 | 28 | 111 | 0.3 |
| SD-215 | 9/23/21 | 0.32 | 1.17 | 0.3 | 2.1 | 1.52 | 1.4 | 7.2 | 4.98 | 1.4 | 64 | 111 | 0.6 |
| SD-103 (2020) | 5/22/20 | - | - | - | - | - | - | 2.1 | 4.98 | 0.4 | 7.4 | 111 | 0.07 |
| SD-214 | 9/23/21 | 0.13 | 1.17 | 0.1 | 0.13 | 1.52 | 0.09 | 0.6 | 4.98 | 0.1 | 39 | 111 | 0.4 |
| SD-213 | 9/23/21 | 0.079 | 1.17 | 0.07 | 0.1 | 1.52 | 0.07 | 1.3 | 4.98 | 0.3 | 39 | 111 | 0.4 |
| SD-212 | 9/23/21 | 0.063 | 1.17 | 0.05 | 0.09 | 1.52 | 0.06 | 3 | 4.98 | 0.6 | 16 | 111 | 0.1 |
| SD-103 (2008) ^[2] | 7/28/08 | 0.7 | 1.17 | 0.6 | 0.7 | 1.52 | 0.5 | 1.4 | 4.98 | 0.3 | 39 | 111 | 0.4 |
| SD-211 | 9/23/21 | 0.32 | 1.17 | 0.3 | 0.57 | 1.52 | 0.4 | 2.8 | 4.98 | 0.6 | 22 | 111 | 0.2 |
| SD-210 | 9/23/21 | 0.17 | 1.17 | 0.1 | 0.079 | 1.52 | 0.05 | 4.7 | 4.98 | 0.9 | 23 | 111 | 0.2 |
| SD-208 | 9/23/21 | 2.4 | 1.17 | 2 | 2.7 | 1.52 | 2 | 0.91 | 4.98 | 0.2 | 32 | 111 | 0.3 |
| SD-207 | 9/22/21 | 14 | 1.17 | 12 | 23 | 1.52 | 15 | 2.3 | 4.98 | 0.5 | 32 | 111 | 0.3 |
| SD-206 | 9/22/21 | 0.16 | 1.17 | 0.1 | 0.24 | 1.52 | 0.2 | 7.3 | 4.98 | 1.5 | 22 | 111 | 0.2 |
| SD-205 | 9/22/21 | 0.081 | 1.17 | 0.07 | 0.092 | 1.52 | 0.06 | 1.6 | 4.98 | 0.3 | 30 | 111 | 0.3 |
| SD-203 | 9/22/21 | 0.44 | 1.17 | 0.4 | 0.66 | 1.52 | 0.4 | 5.6 | 4.98 | 1.1 | 35 | 111 | 0.3 |
| SD-105 (2020) | 5/22/20 | - | -- | - | - | - | - | 2.3 | 4.98 | 0.5 | 9.7 | 111 | 0.09 |
| SD-202 | 9/22/21 | 0.11 | 1.17 | 0.09 | 0.32 | 1.52 | 0.2 | 1.7 | 4.98 | 0.3 | 58 | 111 | 0.5 |
| SD-201 | 9/22/21 | 1.2 | 1.17 | 1.0 | 1.3 | 1.52 | 0.9 | 7.5 | 4.98 | 1.5 | 31 | 111 | 0.3 |

Non-detections were included at one-half reporting limit (

| | |
|-------|---------------------------------|
| Value | HQ exceeds a value of one (1). |
| mg/kg | Milligram per kilogram. |
| TEC | Threshold effect concentration. |
| PEC | Probable effect concentration. |
| HQ | Hazard quotient. |
| HI | Hazard Index (total). |
| NE | Not established. |
| "-" | Not needed or not applicable. |

TABLE 5
Calculation of Sediment Environmental Hazard Indices (excluding Arsenic)
 375 Banfield Road, Portsmouth, New Hampshire

Sediment TEC (excluding Arsenic)

| Sample ID (Upgradient to Downgradient) | Sample Date | Lead | TEC | HQ | Mercury | TEC | HQ | Total HI | Percent Lead HQ of Total HI |
|--|-------------|-------|-------|-----|---------|-------|-----|----------|-----------------------------------|
| | | mg/kg | mg/kg | | mg/kg | mg/kg | | | |
| SD-221 | 10/1/21 | 360 | 35.8 | 10 | 0.051 | 0.18 | 0.3 | 20 | 51% |
| SD-102 (2020) | 5/22/20 | 330 | 35.8 | 9 | 0.31 | 0.18 | 2 | 15 | 62% |
| SD-220 | 10/1/21 | 1,900 | 35.8 | 53 | 0.26 | 0.18 | 1.4 | 89 | 60% |
| SD-219 | 10/1/21 | 1,900 | 35.8 | 53 | 0.34 | 0.18 | 2 | 122 | 44% |
| SD-102 (2008) ^[2] | 7/28/08 | 87 | 35.8 | 2 | 0.13 | 0.18 | 0.7 | 37 | 7% |
| SD-218 | 10/1/21 | 4,600 | 35.8 | 128 | 0.43 | 0.18 | 2 | 159 | 81% |
| SD-101 (2008) | 7/28/08 | 154 | 35.8 | 4 | 0.27 | 0.18 | 2 | 78 | 5% |
| SD-101 (2020) | 5/22/20 | 480 | 35.8 | 13 | 0.11 | 0.18 | 0.6 | 16 | 84% |
| SD-217 | 9/23/21 | 2,800 | 35.8 | 78 | 13 | 0.18 | 72 | 779 | 10% |
| SD-215 | 9/23/21 | 510 | 35.8 | 14 | 0.17 | 0.18 | 0.9 | 71 | 20% |
| SD-103 (2020) | 5/22/20 | 840 | 35.8 | 23 | 0.2 | 0.18 | 1.1 | 27 | 87% |
| SD-214 | 9/23/21 | 93 | 35.8 | 3 | 0.27 | 0.18 | 2 | 19 | 14% |
| SD-213 | 9/23/21 | 58 | 35.8 | 2 | 0.089 | 0.18 | 0.5 | 8 | 20% |
| SD-212 | 9/23/21 | 510 | 35.8 | 14 | 0.2 | 0.18 | 1.1 | 31 | 45% |
| SD-103 (2008) ^[2] | 7/28/08 | 77 | 35.8 | 2 | 0.17 | 0.18 | 0.9 | 76 | 3% |
| SD-211 | 9/23/21 | 510 | 35.8 | 14 | 0.2 | 0.18 | 1.1 | 30 | 48% |
| SD-210 | 9/23/21 | 1,500 | 35.8 | 42 | 0.4 | 0.18 | 2 | 65 | 65% |
| SD-208 | 9/23/21 | 660 | 35.8 | 18 | 0.13 | 0.18 | 0.7 | 92 | 20% |
| SD-207 | 9/22/21 | 3,500 | 35.8 | 98 | 0.42 | 0.18 | 2 | 701 | 14% |
| SD-206 | 9/22/21 | 880 | 35.8 | 25 | 0.4 | 0.18 | 2 | 60 | 41% |
| SD-205 | 9/22/21 | 150 | 35.8 | 4 | 0.087 | 0.18 | 0.5 | 10 | 40% |
| SD-203 | 9/22/21 | 2,200 | 35.8 | 61 | 0.65 | 0.18 | 4 | 92 | 67% |
| SD-105 (2020) | 5/22/20 | 940 | 35.8 | 26 | 0.27 | 0.18 | 2 | 30 | 87% |
| SD-202 | 9/22/21 | 160 | 35.8 | 4 | 0.16 | 0.18 | 0.9 | 23 | 19% |
| SD-201 | 9/22/21 | 1,600 | 35.8 | 45 | 0.31 | 0.18 | 2 | 228 | 20% |

Non-detections were included at one-half reporting limit (

41%

Footnotes at end of table.

TABLE 5
Calculation of Sediment Environmental Hazard Indices (excluding Arsenic)
 375 Banfield Road, Portsmouth, New Hampshire

Sediment PEC (excluding Arsenic)

| Sample ID (Upgradient to Downgradient) | Sample Date | Lead | PEC | HQ | Mercury | PEC | HQ | Total HI | Percent Lead HQ of Total HI |
|--|-------------|-------|-------|-----|---------|-------|------|----------|-----------------------------------|
| | | mg/kg | mg/kg | | mg/kg | mg/kg | | | |
| SD-221 | 10/1/21 | 360 | 128 | 3 | 0.051 | 1.06 | 0.05 | 5 | 61% |
| SD-102 (2020) | 5/22/20 | 330 | 128 | 3 | 0.31 | 1.06 | 0.3 | 4 | 70% |
| SD-220 | 10/1/21 | 1,900 | 128 | 15 | 0.26 | 1.06 | 0.2 | 20 | 75% |
| SD-219 | 10/1/21 | 1,900 | 128 | 15 | 0.34 | 1.06 | 0.3 | 23 | 64% |
| SD-102 (2008) ^[2] | 7/28/08 | 87 | 128 | 0.7 | 0.13 | 1.06 | 0.1 | 4 | 16% |
| SD-218 | 10/1/21 | 4,600 | 128 | 36 | 0.43 | 1.06 | 0.4 | 40 | 89% |
| SD-101 (2008) | 7/28/08 | 154 | 128 | 1.2 | 0.27 | 1.06 | 0.3 | 8 | 15% |
| SD-101 (2020) | 5/22/20 | 480 | 128 | 4 | 0.11 | 1.06 | 0.1 | 4 | 87% |
| SD-217 | 9/23/21 | 2,800 | 128 | 22 | 13 | 1.06 | 12 | 105 | 21% |
| SD-215 | 9/23/21 | 510 | 128 | 4 | 0.17 | 1.06 | 0.2 | 11 | 35% |
| SD-103 (2020) | 5/22/20 | 840 | 128 | 7 | 0.2 | 1.06 | 0.2 | 7 | 91% |
| SD-214 | 9/23/21 | 93 | 128 | 0.7 | 0.27 | 1.06 | 0.3 | 3 | 28% |
| SD-213 | 9/23/21 | 58 | 128 | 0.5 | 0.089 | 1.06 | 0.08 | 2 | 27% |
| SD-212 | 9/23/21 | 510 | 128 | 4 | 0.2 | 1.06 | 0.2 | 7 | 57% |
| SD-103 (2008) ^[2] | 7/28/08 | 77 | 128 | 0.6 | 0.17 | 1.06 | 0.2 | 8 | 8% |
| SD-211 | 9/23/21 | 510 | 128 | 4 | 0.2 | 1.06 | 0.2 | 7 | 60% |
| SD-210 | 9/23/21 | 1,500 | 128 | 12 | 0.4 | 1.06 | 0.4 | 16 | 75% |
| SD-208 | 9/23/21 | 660 | 128 | 5 | 0.13 | 1.06 | 0.1 | 14 | 36% |
| SD-207 | 9/22/21 | 3,500 | 128 | 27 | 0.42 | 1.06 | 0.4 | 97 | 28% |
| SD-206 | 9/22/21 | 880 | 128 | 7 | 0.4 | 1.06 | 0.4 | 12 | 58% |
| SD-205 | 9/22/21 | 150 | 128 | 1.2 | 0.087 | 1.06 | 0.08 | 2 | 51% |
| SD-203 | 9/22/21 | 2,200 | 128 | 17 | 0.65 | 1.06 | 0.6 | 22 | 79% |
| SD-105 (2020) | 5/22/20 | 940 | 128 | 7 | 0.27 | 1.06 | 0.3 | 8 | 90% |
| SD-202 | 9/22/21 | 160 | 128 | 1.3 | 0.16 | 1.06 | 0.2 | 4 | 33% |
| SD-201 | 9/22/21 | 1,600 | 128 | 13 | 0.31 | 1.06 | 0.3 | 54 | 23% |

Non-detections were included at one-half reporting limit (

51%

| | |
|-------|---------------------------------|
| Value | HQ exceeds a value of one (1). |
| mg/kg | Milligram per kilogram. |
| TEC | Threshold effect concentration. |
| PEC | Probable effect concentration. |
| HQ | Hazard quotient. |
| HI | Hazard Index (total). |
| NE | Not established. |
| "-" | Not needed or not applicable. |

TABLE 6
Total Surface Water Environmental Hazard Indices
 375 Banfield Road, Portsmouth, NH

Total Metals - Chronic Criteria

| Sample ID (Upstream to downstream) | Sampling Date | Arsenic ^[1] | Chronic | HQ | Cadmium ^[1] | Chronic | HQ | Chromium ^[1] | Chronic | HQ | Lead ^[1] | Chronic | HQ |
|---------------------------------------|---------------|------------------------|-----------|-------|------------------------|-----------|------|-------------------------|-----------|------|---------------------|-----------|------|
| | | (total) | Criterion | | (total) | Criterion | | (total) | Criterion | | (total) | Criterion | |
| | | µg/L | µg/L | | µg/L | µg/L | | µg/L | µg/L | | µg/L | µg/L | |
| SW-102 (2020) | 05/22/20 | 2.5 | 150 | 0.02 | 0.098 J | 0.88 | 0.1 | 1.0 U | 11.4 | 0.04 | 5.8 | 0.68 | 9 |
| SW-102 (2008) | 07/27/08 | 6.0 | 150 | 0.04 | 0.20 U | 0.88 | 0.1 | 2.0 U | 11.4 | 0.09 | 1.0 U | 0.68 | 0.7 |
| SW-101 (2008) | 07/28/08 | 5.0 | 150 | 0.03 | 0.20 U | 0.88 | 0.1 | 2.0 U | 11.4 | 0.09 | 1.0 J | 0.68 | 1.5 |
| SW-101 (2020) | 05/22/20 | 9.0 | 150 | 0.06 | 0.20 U | 0.88 | 0.1 | 1.1 | 11.4 | 0.1 | 1.1 | 0.68 | 1.6 |
| SW-103 (2020) | 05/22/20 | 2.1 | 150 | 0.01 | 1.1 | 0.88 | 1.3 | 1.8 | 11.4 | 0.2 | 130 | 0.68 | 191 |
| SW-212 | 09/23/21 | 3.7 | 150 | 0.02 | 0.17 J | 0.88 | 0.2 | 3.1 | 11.4 | 0.3 | 21 | 0.68 | 31 |
| SW-103 (2008) | 07/28/08 | 7.0 | 150 | 0.05 | 0.2 J | 0.88 | 0.2 | 3.0 J | 11.4 | 0.3 | 20 | 0.68 | 29 |
| SW-211 | 09/23/21 | 0.49 J | 150 | 0.003 | 0.039 J | 0.88 | 0.04 | 1.0 U | 11.4 | 0.04 | 8.9 | 0.68 | 13 |
| SW-210 | 09/23/21 | 5.2 | 150 | 0.03 | 1.0 | 0.88 | 1.1 | 3.0 | 11.4 | 0.3 | 340 | 0.68 | 500 |
| SW-208 | 09/23/21 | 2.1 | 150 | 0.01 | 0.20 U | 0.88 | 0.1 | 1.1 | 11.4 | 0.1 | 21 | 0.68 | 31 |
| SW-203 | 09/22/21 | 2.8 | 150 | 0.02 | 0.11 J | 0.88 | 0.1 | 1.0 J | 11.4 | 0.08 | 77 | 0.68 | 113 |
| SW-105 (2020) | 05/22/20 | 230 | 150 | 1.5 | 8.5 | 0.88 | 9.7 | 35 | 11.4 | 3.1 | 3,100 | 0.68 | 4559 |
| SW-201 | 09/22/21 | 2.3 | 150 | 0.02 | 0.084 | 0.88 | 0.10 | 1.0 | 11.4 | 0.09 | 49 | 0.68 | 72 |

Total Metals - Acute Criteria

| Sample ID (Upstream to downstream) | Sampling Date | Arsenic ^[1] | Acute | HQ | Cadmium ^[1] | Acute | HQ | Chromium ^[1] | Acute | HQ | Lead ^[1] | Acute | HQ |
|---------------------------------------|---------------|------------------------|-----------|-------|------------------------|-----------|------|-------------------------|-----------|------|---------------------|-----------|------|
| | | (total) | Criterion | | (total) | Criterion | | (total) | Criterion | | (total) | Criterion | |
| | | µg/L | µg/L | | µg/L | µg/L | | µg/L | µg/L | | µg/L | µg/L | |
| SW-102 (2020) | 05/22/20 | 2.5 | 340 | 0.007 | 0.098 J | 1.01 | 0.1 | 1.0 U | 16.3 | 0.03 | 5.8 | 17.70 | 0.3 |
| SW-102 (2008) | 07/27/08 | 6.0 | 340 | 0.02 | 0.20 U | 1.01 | 0.1 | 2.0 U | 16.3 | 0.06 | 1.0 U | 17.70 | 0.03 |
| SW-101 (2008) | 07/28/08 | 5.0 | 340 | 0.01 | 0.20 U | 1.01 | 0.1 | 2.0 U | 16.3 | 0.06 | 1.0 J | 17.70 | 0.06 |
| SW-101 (2020) | 05/22/20 | 9.0 | 340 | 0.03 | 0.20 U | 1.01 | 0.1 | 1.1 | 16.3 | 0.07 | 1.1 | 17.70 | 0.06 |
| SW-103 (2020) | 05/22/20 | 2.1 | 340 | 0.006 | 1.1 | 1.01 | 1.1 | 1.8 | 16.3 | 0.1 | 130 | 17.70 | 7 |
| SW-212 | 09/23/21 | 3.7 | 340 | 0.01 | 0.17 J | 1.01 | 0.2 | 3.1 | 16.3 | 0.2 | 21 | 17.70 | 1.2 |
| SW-103 (2008) | 07/28/08 | 7.0 | 340 | 0.02 | 0.2 J | 1.01 | 0.2 | 3.0 J | 16.3 | 0.2 | 20 | 17.70 | 1.1 |
| SW-211 | 09/23/21 | 0.49 J | 340 | 0.001 | 0.039 J | 1.01 | 0.04 | 1.0 U | 16.3 | 0.06 | 8.9 | 17.70 | 0.5 |
| SW-210 | 09/23/21 | 5.2 | 340 | 0.02 | 1.0 | 1.01 | 1.0 | 3.0 | 16.3 | 0.2 | 340 | 17.70 | 19 |
| SW-208 | 09/23/21 | 2.1 | 340 | 0.006 | 0.20 U | 1.01 | 0.1 | 1.1 | 16.3 | 0.07 | 21 | 17.70 | 1.2 |
| SW-203 | 09/22/21 | 2.8 | 340 | 0.008 | 0.11 J | 1.01 | 0.11 | 1.0 J | 16.3 | 0.06 | 77 | 17.70 | 4 |
| SW-105 (2020) | 05/22/20 | 230 | 340 | 0.7 | 8.5 | 1.01 | 8.4 | 35 | 16.3 | 2 | 3,100 | 17.70 | 175 |
| SW-201 | 09/22/21 | 2.3 | 340 | 0.007 | 0.084 | 1.01 | 0.08 | 1.0 | 16.3 | 0.06 | 49 | 17.70 | 3 |

µg/L Micrograms per liter.
 U Not detected at reporting limit shown.
 J Estimated concentration.
 NE Not established.
 HQ Hazard quotient (unitless)
 HI Hazard Index (unitless)
 "-" Not applicable.
 [1]. Regulated as dissolved concentration.

TABLE 6
Total Surface Water Environmental Hazard Indices
 375 Banfield Road, Portsmouth, NH

Total Metals - Chronic Criteria

| Sample ID (Upstream to downstream) | Sampling Date | Mercury ^[1] | | | Selenium | | | Silver ^[1] | | | Total Chronic HI (total metals) | Percent HI Attributable to Lead | | | |
|---------------------------------------|---------------|------------------------|------------------------------|------|-----------------|------------------------------|----|-----------------------|------------------------------|-------|------------------------------------|---------------------------------------|----|------|-------|
| | | (total) µg/L | Chronic Criterion µg/L | HQ | (total) µg/L | Chronic Criterion µg/L | HQ | (total) µg/L | Chronic Criterion µg/L | HQ | | | | | |
| SW-102 (2020) | 05/22/20 | 0.10 | U | 0.91 | 0.05 | 5.0 | U | 5.0 | 0.5 | 0.20 | U | NE | -- | 9 | 92% |
| SW-102 (2008) | 07/27/08 | 0.20 | U | 0.91 | 0.1 | 10.0 | | 5.0 | 2 | 1.0 | U | NE | -- | 3 | 24% |
| SW-101 (2008) | 07/28/08 | 0.20 | U | 0.91 | 0.1 | 10.0 | | 5.0 | 2 | 1.0 | U | NE | -- | 4 | 39% |
| SW-101 (2020) | 05/22/20 | 0.10 | U | 0.91 | 0.05 | 5.0 | U | 5.0 | 0.5 | 0.20 | U | NE | -- | 2 | 66% |
| SW-103 (2020) | 05/22/20 | 0.10 | U | 0.91 | 0.05 | 5.0 | U | 5.0 | 0.5 | 0.20 | U | NE | -- | 193 | 99% |
| SW-212 | 09/23/21 | 0.10 | U | 0.91 | 0.05 | 5.0 | U | 5.0 | 0.5 | 0.20 | U | NE | -- | 32 | 97% |
| SW-103 (2008) | 07/28/08 | 0.20 | U | 0.91 | 0.1 | 6.0 | | 5.0 | 1.2 | 1.0 | U | NE | -- | 31 | 94% |
| SW-211 | 09/23/21 | 0.10 | U | 0.91 | 0.05 | 5.0 | U | 5.0 | 0.5 | 0.20 | U | NE | -- | 14 | 95% |
| SW-210 | 09/23/21 | 0.061 | J | 0.91 | 0.07 | 5.0 | U | 5.0 | 0.5 | 0.079 | J | NE | -- | 502 | 99.6% |
| SW-208 | 09/23/21 | 0.10 | U | 0.91 | 0.05 | 5.0 | U | 5.0 | 0.5 | 0.20 | U | NE | -- | 32 | 98% |
| SW-203 | 09/22/21 | 0.10 | U | 0.91 | 0.05 | 5.0 | U | 5.0 | 0.5 | 0.20 | U | NE | -- | 114 | 99% |
| SW-105 (2020) | 05/22/20 | 0.46 | | 0.91 | 0.5 | 3.7 | J | 5.0 | 0.7 | 1.0 | | NE | -- | 4574 | 99.7% |
| SW-201 | 09/22/21 | 0.10 | U | 0.91 | 0.05 | 5.0 | U | 5.0 | 0.5 | 0.20 | U | NE | -- | 73 | 99% |

Total Metals - Acute Criteria

| Sample ID (Upstream to downstream) | Sampling Date | Mercury ^[1] | | | Selenium | | | Silver ^[1] | | | Total Acute HI (total metals) | Percent HI Attributable to Lead | | | |
|---------------------------------------|---------------|------------------------|----------------------------|-----|-----------------|----------------------------|----|-----------------------|----------------------------|-------|----------------------------------|---------------------------------------|-----|-----|-----|
| | | (total) µg/L | Acute Criterion µg/L | HQ | (total) µg/L | Acute Criterion µg/L | HQ | (total) µg/L | Acute Criterion µg/L | HQ | | | | | |
| SW-102 (2020) | 05/22/20 | 0.10 | U | 1.6 | 0.03 | 5.0 | U | NE | -- | 0.20 | U | 0.38 | 0.3 | 0.8 | 43% |
| SW-102 (2008) | 07/27/08 | 0.20 | U | 1.6 | 0.06 | 10.0 | | NE | -- | 1.0 | U | 0.38 | 1.3 | 2 | 2% |
| SW-101 (2008) | 07/28/08 | 0.20 | U | 1.6 | 0.06 | 10.0 | | NE | -- | 1.0 | U | 0.38 | 1.3 | 2 | 4% |
| SW-101 (2020) | 05/22/20 | 0.10 | U | 1.6 | 0.03 | 5.0 | U | NE | -- | 0.20 | U | 0.38 | 0.3 | 0.5 | 11% |
| SW-103 (2020) | 05/22/20 | 0.10 | U | 1.6 | 0.03 | 5.0 | U | NE | -- | 0.20 | U | 0.38 | 0.3 | 9 | 83% |
| SW-212 | 09/23/21 | 0.10 | U | 1.6 | 0.03 | 5.0 | U | NE | -- | 0.20 | U | 0.38 | 0.3 | 2 | 64% |
| SW-103 (2008) | 07/28/08 | 0.20 | U | 1.6 | 0.06 | 6.0 | | NE | -- | 1.0 | U | 0.38 | 1.3 | 3 | 39% |
| SW-211 | 09/23/21 | 0.10 | U | 1.6 | 0.03 | 5.0 | U | NE | -- | 0.20 | U | 0.38 | 0.3 | 0.9 | 56% |
| SW-210 | 09/23/21 | 0.061 | J | 1.6 | 0.02 | 5.0 | U | NE | -- | 0.079 | J | 0.38 | 0.2 | 21 | 93% |
| SW-208 | 09/23/21 | 0.10 | U | 1.6 | 0.03 | 5.0 | U | NE | -- | 0.20 | U | 0.38 | 0.3 | 2 | 72% |
| SW-203 | 09/22/21 | 0.10 | U | 1.6 | 0.03 | 5.0 | U | NE | -- | 0.20 | U | 0.38 | 0.3 | 5 | 90% |
| SW-105 (2020) | 05/22/20 | 0.46 | | 1.6 | 0.1 | 3.7 | J | NE | -- | 1.0 | | 0.38 | 3 | 189 | 93% |
| SW-201 | 09/22/21 | 0.10 | U | 1.6 | 0.03 | 5.0 | U | NE | -- | 0.20 | U | 0.38 | 0.3 | 3 | 86% |

µg/L Micrograms per liter.
 U Not detected at reporting limit shown.
 J Estimated concentration.
 NE Not established.
 HQ Hazard quotient (unitless)
 HI Hazard Index (unitless)
 "-" Not applicable.
 [1]. Regulated as dissolved concentration.

TABLE 7
Dissolved Surface Water Hazard Indices
 375 Banfield Road, Portsmouth, NH

Dissolved Metals - Chronic Criteria

| Sample ID (Upstream to downstream) | Sampling Date | Arsenic * (dissolved) µg/L | Chronic Criterion | HQ | Barium (dissolved) µg/L | Chronic Criterion | HQ | Cadmium* (dissolved) µg/L | Chronic Criterion | HQ | Chromium * (dissolved) µg/L | Chronic Criterion | HQ |
|---------------------------------------|---------------|----------------------------------|----------------------|-------|-------------------------------|----------------------|----|---------------------------------|----------------------|------|-----------------------------------|----------------------|-----|
| SW-212 | 09/23/21 | 3.1 | 150 | 0.02 | 35 | NE | -- | 0.032 J | 0.8 | 0.04 | 3 | 11 | 0.3 |
| SW-211 | 09/23/21 | 1.0 | 150 | 0.007 | 51.0 | NE | -- | 0.2 U | -- | -- | 1.0 U | -- | -- |
| SW-210 | 09/23/21 | 1.1 | 150 | 0.007 | 64 | NE | -- | 0.2 U | -- | -- | 1.0 U | -- | -- |
| SW-208 | 09/23/21 | 1.9 | 150 | 0.01 | 29 | NE | -- | 0.2 U | -- | -- | 1.0 U | -- | -- |
| SW-203 | 09/22/21 | 2.1 | 150 | 0.01 | 280 | NE | -- | 0.2 U | -- | -- | 1.0 U | -- | -- |
| SW-201 | 09/22/21 | 1.1 | 150 | 0.007 | 240 | NE | -- | 0.2 U | -- | -- | 1.0 U | -- | -- |

Dissolved Metals - Acute Criteria

| Sample ID (Upstream to downstream) | Sampling Date | Arsenic * (dissolved) µg/L | Acute Criterion | HQ | Barium (dissolved) µg/L | Acute Criterion | HQ | Cadmium* (dissolved) µg/L | Acute Criterion | HQ | Chromium * (dissolved) µg/L | Acute Criterion | HQ |
|---------------------------------------|---------------|----------------------------------|--------------------|-------|-------------------------------|--------------------|----|---------------------------------|--------------------|------|-----------------------------------|--------------------|-----|
| SW-212 | 09/23/21 | 3.1 | 340 | 0.01 | 35 | NE | -- | 0.032 J | 0.95 | 0.03 | 3 | 16 | 0.2 |
| SW-211 | 09/23/21 | 1.0 | 340 | 0.003 | 51.0 | NE | -- | 0.2 U | -- | -- | 1.0 U | -- | -- |
| SW-210 | 09/23/21 | 1.1 | 340 | 0.003 | 64 | NE | -- | 0.2 U | -- | -- | 1.0 U | -- | -- |
| SW-208 | 09/23/21 | 1.9 | 340 | 0.01 | 29 | NE | -- | 0.2 U | -- | -- | 1.0 U | -- | -- |
| SW-203 | 09/22/21 | 2.1 | 340 | 0.01 | 280 | NE | -- | 0.2 U | -- | -- | 1.0 U | -- | -- |
| SW-201 | 09/22/21 | 1.1 | 340 | 0.003 | 240 | NE | -- | 0.2 U | -- | -- | 1.0 U | -- | -- |

µg/L Micrograms per liter.
 U Not detected at reporting limit shown.
 UB Not detected; present in blank sample.
 NE Not established.
 HQ Hazard quotient (unitless)
 HI Hazard Index (unitless)
 "--" Not applicable.
 * Regulated as dissolved concentration.

TABLE 7
Dissolved Surface Water Hazard Indices
 375 Banfield Road, Portsmouth, NH

Dissolved Metals - Chronic Criteria

| Sample ID (Upstream to downstream) | Sampling Date | Lead * | Chronic Criterion | HQ | Mercury * | | Chronic Criterion | HQ | Selenium | | Chronic Criterion | HQ | Silver | | Chronic Criterion | HQ | Total HI (chronic, dissolved) | Percentage of Total HI Attributable to Lead |
|---------------------------------------|---------------|---------------------|----------------------|------|-----------|------|----------------------|----|----------|------|----------------------|----|--------|---|----------------------|----|-------------------------------------|--|
| | | (dissolved) µg/L | | | µg/L | µg/L | | | µg/L | µg/L | | | µg/L | | | | | |
| SW-212 | 09/23/21 | 3.1 | 0.54 | 5.7 | 0.071 | UB | 0.77 | -- | 5.0 | U | NE | -- | 0.2 | U | NE | -- | 6 | 94.5% |
| SW-211 | 09/23/21 | 1.3 | 0.54 | 2.4 | 0.061 | UB | 0.77 | -- | 5.0 | U | NE | -- | 0.2 | U | NE | -- | 2 | 99.7% |
| SW-210 | 09/23/21 | 5 | 0.54 | 9.3 | 0.063 | UB | 0.77 | -- | 5.0 | U | NE | -- | 0.2 | U | NE | -- | 9 | 99.9% |
| SW-208 | 09/23/21 | 4.3 | 0.54 | 8.0 | 0.065 | UB | 0.77 | -- | 5.0 | U | NE | -- | 0.2 | U | NE | -- | 8 | 99.8% |
| SW-203 | 09/22/21 | 11 | 0.54 | 20.4 | 0.061 | UB | 0.77 | -- | 5.0 | U | NE | -- | 0.2 | U | NE | -- | 20 | 99.9% |
| SW-201 | 09/22/21 | 2.9 | 0.54 | 5.4 | 5 | U | 0.77 | -- | 5.0 | U | NE | -- | 0.2 | U | NE | -- | 5 | 99.9% |

Dissolved Metals - Acute Criteria

| Sample ID (Upstream to downstream) | Sampling Date | Lead * | Acute Criterion | HQ | Mercury * | | Acute Criterion | HQ | Selenium | | Acute Criterion | HQ | Silver | | Acute Criterion | HQ | Total HI (acute, dissolved) | Percentage of Dissolved HI Attributable to Lead |
|---------------------------------------|---------------|---------------------|--------------------|-----|-----------|------|--------------------|----|----------|------|--------------------|----|--------|---|--------------------|----|-----------------------------------|--|
| | | (dissolved) µg/L | | | µg/L | µg/L | | | µg/L | µg/L | | | µg/L | | | | | |
| SW-212 | 09/23/21 | 3.1 | 14 | 0.2 | 0.071 | UB | 1.40 | -- | 5.0 | U | NE | -- | 0.2 | U | 0.32 | -- | 0.5 | 49.0% |
| SW-211 | 09/23/21 | 1.3 | 14 | 0.1 | 0.061 | UB | 1.40 | -- | 5.0 | U | NE | -- | 0.2 | U | 0.32 | -- | 0.1 | 96.9% |
| SW-210 | 09/23/21 | 5 | 14 | 0.4 | 0.063 | UB | 1.40 | -- | 5.0 | U | NE | -- | 0.2 | U | 0.32 | -- | 0.4 | 99.1% |
| SW-208 | 09/23/21 | 4.3 | 14 | 0.3 | 0.065 | UB | 1.40 | -- | 5.0 | U | NE | -- | 0.2 | U | 0.32 | -- | 0.3 | 98.2% |
| SW-203 | 09/22/21 | 11 | 14 | 0.8 | 0.061 | UB | 1.40 | -- | 5.0 | U | NE | -- | 0.2 | U | 0.32 | -- | 0.8 | 99.2% |
| SW-201 | 09/22/21 | 2.9 | 14 | 0.2 | 5 | U | 1.40 | -- | 5.0 | U | NE | -- | 0.2 | U | 0.32 | -- | 0.2 | 98.5% |

µg/L Micrograms per liter.
 U Not detected at reporting limit shown.
 UB Not detected; present in blank sample.
 NE Not established.
 HQ Hazard quotient (unitless)
 HI Hazard Index (unitless)
 "--" Not applicable.
 * Regulated as dissolved concentration.

APPENDIX A
Toxicity Profiles

Toxicological Profiles for Petroleum Hydrocarbons

Petroleum is a mixture of hundreds of hydrocarbon compounds. Industry specifications for refined products, such as gasoline and diesel fuel, are based upon physical and performance-based criteria, not upon a specific chemical formulation. As such, the composition of petroleum products released to the environment are complex and variable, and are a function of (1) the origin and chemistry of the parent crude oil, (2) refining and blending processes, and (3) the use of performance enhancing additives. Once released to the environment, the chemistry of a petroleum product is further altered by contaminant fate and transport processes, such as leaching, volatilization, and biodegradation.

There are few toxicological data available for the vast majority of petroleum constituents. Based upon the available information, however, it is possible to make some broad observations and conclusions:

- petroleum products are comprised mainly of aliphatic/alicyclic and aromatic hydrocarbon compounds;
- aromatic hydrocarbons appear to be more toxic than aliphatic compounds; and
- the toxicity of aliphatic compounds appears to be related to their carbon number/molecular weights.

In the MassDEP approach, the non-cancer toxicity of petroleum-contaminated media is established by segregating the petroleum hydrocarbon compounds present in mixtures into broad chemical classes (alkane/cycloalkane, alkene and aromatics) and further into subgroups or fractions based upon their size (defined by number of carbons atoms in the compounds). For each subgroup of compounds, a "reference compound" was initially identified to represent the toxicity of all compounds in the range. It was usually chosen because its toxicity was relatively well characterized. For each reference compound, a US EPA published oral reference dose value (RfD) was identified or, for those "reference compounds" without US EPA published values, an oral dose-response value was identified based on available toxicity information. These values are shown below:

| Carbon Range | 2002 MassDEP Recommended Values (mg/kg-dy) | Critical Effect |
|-----------------------------------|--|---------------------------|
| Aliphatic | | |
| C ₅ - C ₈ | 0.04 | Neurotoxicity |
| C ₉ - C ₁₂ | 0.1 | Hepatic and hematological |
| C ₉ - C ₁₈ | 0.1 | Hepatic and hematological |
| C ₁₉ - C ₃₆ | 2.0 | Liver granuloma |
| Aromatic | | |
| C ₉ - C ₁₀ | 0.03 | Nephrotoxicity |
| C ₁₁ -C ₂₂ | 0.03 | Nephrotoxicity |

| Carbon Range | 2002 MassDEP Recommended Values (mg/m ³) | Critical Effect |
|-----------------------------------|--|---|
| Aliphatic | | |
| C ₅ - C ₈ | 0.2 | Neurotoxicity |
| C ₉ - C ₁₂ | 0.2 | Neurotoxicity |
| C ₉ - C ₁₈ | 0.2 | Neurotoxicity |
| C ₁₉ - C ₃₆ | NA | NA |
| Aromatic | | |
| C ₉ -C ₁₀ | 0.05 | Body weight reduction, hepatic renal, and developmental effects |
| C ₁₁ -C ₂₂ | 0.05 | Body weight reduction, hepatic renal, and developmental effects |

From: MassDEP (2002). Characterizing Risks Posed by Petroleum Contaminated Sites: Implementation of the MADEP VPH/EPH Approach. October 31, 2002, Policy #WSC-02-411. Final policy.

Toxicity Profile for Acenaphthylene

Acenaphthylene, also known as cyclopenta[*de*]naphthalene, is a polycyclic aromatic hydrocarbon (PAH) with three aromatic rings. No information was available concerning the commercial production or use of this compound. As a class, PAHs are widely distributed in the environment from natural sources such as forest fires and volcanoes and from man-made sources including burning of wood in homes, automobile and truck emissions, tobacco smoke, and production of coal tar and coal tar products (ATSDR, 1990). Emissions from residential wood combustion have been shown to contain more acenaphthylene than other PAHs (Perwack et al., 1982).

No absorption data are available for acenaphthylene. However, toxicity data indicate absorption, and data from structurally-related PAHs, primarily benzo[*a*]pyrene, suggest that the compound would be absorbed from the gastrointestinal tract, lungs, and skin (U.S. EPA, 1991a). Acenaphthylene is metabolically converted to 1,8-naphthalic acid by scission of the 5-membered ring (Parke, 1968). No human data were available to evaluate the toxicity of acenaphthylene. Acute oral toxicity data include LD50s of 3 g/kg for rats and 1.76-2.2 g/kg for mice (Knobloch et al., 1969; Rotenberg and Mashbits, 1965). Effects on the kidneys, liver, blood, reproductive system, and lungs were reported in subchronic oral studies with experimental animals. Daily doses of 0.6 g acenaphthylene for 40 days produced peripheral blood changes and affected the kidney function in rats (Knobloch et al., 1969).

Liver degeneration and severe pulmonary effects were seen in mice administered 176 mg/kg every other day for 2 months (Rotenberg and Mashbits, 1965). In a 90-day gavage study, administration of 100, 200, or 400 mg/kg/day acenaphthylene to male and female mice produced a dose-related increased mortality in females. Other effects included decreased red blood cell, hemoglobin, and hematocrit values and decreased platelet (males) and leukocyte counts (females); increased liver weights and hepatocellular hypertrophy; nephropathy and related kidney lesions; decreased ovary weights, decreased ovarian and uterine activity, and smaller and fewer corpora lutea (U.S. EPA, 1989). Most of these effects were seen at \$200 mg/kg/day. Increased red blood cell counts in males, increased liver weights, hepatocellular hypertrophy, and kidney lesions in females were seen at all dose levels. Pulmonary effects such as bronchitis, pneumonia, and desquamation of the bronchial and alveolar epithelium were reported in subchronic inhalation studies with rats exposed to concentrations ranging from 0.5 to 18 mg/m³ for 4-5 months (Reshetyuk et al., 1970; Rotenberg and Mahbits, 1965). Acenaphthylene is irritating to the skin and mucous membranes of rabbits (Knobloch et al., 1969).

Two limited inhalation studies provide equivocal evidence of carcinogenicity for acenaphthylene. No signs of malignancy were reported in rats exposed to 12 mg/m³ acenaphthylene for 5 months (Reshetyuk et al., 1970), whereas exposure to a lower concentration (0.5-1.25 mg/m³) for 4 months produced various degrees of lung malignancy (Rotenberg and Mashbits (1965). EPA has classified acenaphthylene in weight-of-evidence Group D, not classifiable as to human carcinogenicity (U.S. EPA, 1991b).

May 1994

Prepared by: Rosmarie A. Faust, Ph.D. Chemical Hazard Evaluation Group Biomedical and Environmental Information Analysis Section Health Sciences Research Division

Oak Ridge National Laboratory* Oak Ridge, Tennessee

*Managed by Martin Marietta Energy Systems, Inc., for the U.S. Department of Energy under

Contract No. DE-AC05-84OR21400

Toxicity Profile for Acenaphthene

Acenaphthene, also known as 1,2-dihydroacenaphthylene or 1,8-ethylenenaphthalene, is a tricyclic aromatic hydrocarbon that occurs in coal tar. It is used as a dye intermediate, in the manufacture of some plastics, and as an insecticide and fungicide (EPA, 1980). Acenaphthene has been detected in cigarette smoke, automobile exhausts, and urban air; in effluents from petrochemical, pesticide, and wood preservative industries (EPA, 1980); and in soils, groundwater, and surface waters at hazardous waste sites (ATSDR, 1990).

No absorption data are available for acenaphthene; however, by analogy to structurally-related polycyclic aromatic hydrocarbons (PAHs), it would be expected to be absorbed from the gastrointestinal tract and lungs (EPA, 1988). The anhydride of naphthalic acid was identified as a urinary metabolite in rats treated orally with acenaphthene (Chang and Young, 1943).

Although a large body of literature exists on the toxicity and carcinogenicity of PAHs, primarily benzo[a]pyrene, toxicity data for acenaphthene are limited. Acenaphthene is irritating to the skin and mucous membranes of humans and animals (Sandmeyer, 1981; Knobloch et al., 1969). Acute toxicity data for animals include oral LD₅₀s of 10 g/kg for rats and 2.1 g/kg for mice (Knobloch et al., 1969) and an intraperitoneal LD₅₀ of 600 mg/kg for rats (Reshetyuk et al., 1970). Oral exposure of rats to daily 2-g doses of acenaphthene for 32 days produced peripheral blood changes, mild liver and kidney damage, and pulmonary effects (Knobloch et al., 1969). Subchronic oral exposure to acenaphthene at doses of ≥ 350 mg/kg for 90 days produced increased liver weights, hepatocellular hypertrophy, and increased cholesterol levels in mice. Reproductive effects included decreased ovary weights at doses of ≥ 350 mg/kg and decreased ovarian and uterine activity as well as smaller and fewer corpora lutea at 700 mg/kg/day (EPA, 1989). Adverse effects on the blood, lungs, and glandular tissues were reported in rats exposed daily to 12 mg/m³ of acenaphthene for 5 months (Reshetyuk et al., 1970).

No oral bioassays were available to assess the carcinogenicity of acenaphthene. A limited inhalation study in which rats were exposed to 12 mg/m³ acenaphthene for 5 months and observed an additional 8 months provided no evidence of carcinogenicity (Reshetyuk et al., 1970). The EPA has not assigned a weight-of-evidence classification for carcinogenicity to acenaphthene (EPA, 1993a,b).

January 1994

Prepared by Rosmarie A. Faust, Ph.D., Chemical Hazard Evaluation Group, Biomedical and Environmental Information Analysis Section, Health Sciences Research Division, *, Oak Ridge, Tennessee.

Prepared for OAK RIDGE RESERVATION ENVIRONMENTAL RESTORATION PROGRAM

*Managed by Martin Marietta Energy Systems, Inc., for the U.S. Department of Energy under Contract No. DE-AC05-84OR21400

Toxicity Profile for Anthracene

Anthracene, also referred to as paranaphthalene or green oil, is a polycyclic aromatic hydrocarbon (PAH) derived from coal tar and is primarily used as an intermediate in the production of dyes. It has also been used in the production of smoke screens. Anthracene is ubiquitous in the environment as a product of incomplete combustion of fossil fuels. Although a large body of literature exists on the toxicity and carcinogenicity of a number of PAHs, toxicity data for anthracene are limited.

Evidence indicates that anthracene is absorbed following oral and dermal exposure. Targets for anthracene toxicity are the skin, hematopoietic system, lymphoid system, and gastrointestinal tract. Adverse dermatologic effects have been observed in humans and animals in conjunction with acute and subchronic exposure to anthracene. In humans, anthracene may cause acute dermatitis with symptoms of burning, itching, and edema. Prolonged dermal exposure produces pigmentation, cornification of skin surface layers, and telangiectasis (Volkova, 1983). Anthracene is photosensitizing, potentiating skin damage elicited by exposure to ultraviolet (UV) radiation (U.S. EPA, 1987; Dayhaw-Barker et al., 1985; Forbes et al., 1976). Hematologic toxicity was observed in patients receiving intraperitoneal injections of anthracene-containing chemotherapeutic agents (Falkson et al., 1985) and in rats exposed to anthracene by oral gavage and by inhalation (Volkova, 1983). Mice receiving subcutaneous injections of anthracene exhibited adverse lymphoid effects (Hoch-Ligeti, 1941). Long-term use of anthracene-containing laxatives produced melanosis of the colon and rectum (Badiali et al., 1985). Human exposure to anthracene has also been associated with headache, nausea, loss of appetite, inflammation of the gastrointestinal tract, slow reactions, and weakness (Volkova, 1983).

Carcinogenicity bioassays with anthracene generally gave negative results. Studies involving oral administration (Druckrey and Schmahl, 1955; Schmahl, 1955) or intrapulmonary implantation in rats (Stanton et al., 1972) or implantation into the brain of rabbits (Russell, 1947) provided no evidence of carcinogenicity. Negative results were also obtained when anthracene was tested in mice by skin application (Wynder and Hoffman, 1959; Polliá, 1939; Kennaway, 1924a,b) and in mouse-skin initiation assays (LaVoie et al., 1979; Scribner, 1973). However, skin application of anthracene followed by exposure to UV radiation or visible light induced a high incidence of skin tumors in mice (Heller, 1950).

Based on no human data and inadequate data from animal bioassays, U.S. EPA (1991a,b) has placed anthracene in weight-of-evidence group D, not classifiable as to human carcinogenicity.

November 1991

Prepared by Rosmarie A. Faust, Chemical Hazard Evaluation and Communication Group, Biomedical and Environmental Information Analysis Section, Health and Safety Research Division, *.

Prepared for OAK RIDGE RESERVATION ENVIRONMENTAL RESTORATION PROGRAM.

*Managed by Martin Marietta Energy Systems, Inc., for the U.S. Department of Energy under Contract No. DE-AC05-84OR21400.

Toxicity Profile for Benzo(a)anthracene

Benz[*a*]anthracene, also known as benzo(a)anthracene, along with a number of other polycyclic aromatic hydrocarbons, are natural products produced by the incomplete combustion of organic material. The arrangement of the aromatic rings in the benz[*a*]anthracene molecule gives it a "bay region" often correlated with carcinogenic properties. In general, the bay-region polycyclic aromatic hydrocarbons and some of their metabolites are known to react with cellular macromolecules, including DNA, which may account for both their toxicity and carcinogenicity. The inducible mixed-function oxidase enzymes oxidize benz[*a*]anthracene to form metabolites with increased water solubility that can be efficiently excreted in the urine. A minor product of this oxidation, a bay-region diol epoxide, reacts readily with DNA and has been shown to be highly carcinogenic (U.S. EPA, 1980; 1984; Jerina, et al., 1977).

The toxic effects of benz[*a*]anthracene and similar polycyclic aromatic hydrocarbons are primarily directed toward tissues that contain proliferating cells. Animal studies indicate that exposure to bay-region polycyclic aromatic hydrocarbons can damage the hematopoietic system leading to progressive anemia as well as agranulocytosis (Robinson, et al., 1975; Cawein and Sydnor, 1968). The lymphoid system can also be affected resulting in lymphopenia. Toxic effects have been observed in the rapidly dividing cells of the intestinal epithelium, spermatogonia and resting spermatocytes in the testis and primary oocytes of the ovary (Philips et al., 1973; Mackinzie and Angevine, 1981; Kraup, 1970; Ford and Huggins, 1963; Mattison and Thorgeirsson, 1977; U.S. EPA, 1980; 1984). Most of these effects have occurred following both oral and parenteral exposure. Epithelial proliferation and cell hyperplasia in the respiratory tract have been reported following subchronic inhalation exposure (Reznik-Schuller and Mohr, 1974; Saffiotti et al., 1968). However, because of the lack of quantitative data, neither a reference dose nor a reference concentration have been derived (U.S. EPA, 1991).

The primary concern with benz[*a*]anthracene exposure is its potential carcinogenicity. There is no unequivocal, direct evidence of the carcinogenicity of the compound to humans, however, benz[*a*]anthracene and other known carcinogenic polycyclic aromatic hydrocarbons are components of coal tar, soot, coke oven emissions and tobacco smoke. There is adequate evidence of its carcinogenic properties in animals. Oral exposures of mice to benz[*a*]anthracene have resulted in hepatomas, pulmonary adenomas and forestomach papillomas (Klein, 1963; Bock and King, 1959; U.S. EPA, 1991). The EPA weight-of-evidence classification is: B2, probable human carcinogen, for both oral and inhalation exposure based on adequate animal evidence and no human evidence (U.S. EPA, 1991). A slope factor has not been derived specifically for benz[*a*]anthracene by the EPA (U.S. EPA, 1991).

September 1992

Prepared by: Andrew Francis, Chemical Hazard Evaluation Group, Biomedical Environmental Information Analysis Section, Health and Safety Research Division, *, Oak Ridge, Tennessee.

Prepared for OAK RIDGE RESERVATION ENVIRONMENTAL RESTORATION PROGRAM.

*Managed by Martin Marietta Energy Systems, Inc., for the U.S. Department of Energy under Contract No. DE-AC05-84OR21400.

Toxicity Profile for Benzo(a)pyrene

Benzo[a]pyrene is a polycyclic aromatic hydrocarbon (PAH) that can be derived from coal tar. Benzo[a]pyrene occurs ubiquitously in products of incomplete combustion of fossil fuels and has been identified in ambient air, surface water, drinking water, waste water, and char-broiled foods (IARC, 1983). Benzo[a]pyrene is primarily released to the air and removed from the atmosphere by photochemical oxidation and dry deposition to land or water. Biodegradation is the most important transformation process in soil or sediment (ATSDR, 1990).

Benzo[a]pyrene is readily absorbed following inhalation, oral, and dermal routes of administration (ATSDR, 1990). Following inhalation exposure, benzo[a]pyrene is rapidly distributed to several tissues in rats (Sun et al., 1982; Weyand and Bevan, 1986). The metabolism of benzo[a]pyrene is complex and includes the formation of a proposed ultimate carcinogen, benzo[a]pyrene 7,8 diol-9,10-epoxide (IARC, 1983). The major route of excretion is hepatobiliary followed by elimination in the feces (EPA, 1991).

No data are available on the systemic (non-carcinogenic) effects of benzo[a]pyrene in humans. In mice, genetic differences appear to influence the toxicity of benzo[a]pyrene. Subchronic dietary administration of 120 mg/kg benzo[a]pyrene for up to 180 days resulted in decreased survival due to hematopoietic effects (bone marrow depression) in a "nonresponsive" strain of mice (i.e., a strain whose cytochrome P-450 mediated enzyme activity is not induced as a consequence of PAH exposure). No adverse effects were noted in "responsive" mice (i.e., a strain capable of inducing increased cytochrome P-450 mediated enzyme activity as a consequence of PAH exposure) (Robinson et al., 1975). Immunosuppression has been reported in mice administered daily intraperitoneal injections of 40 or 160 mg/kg of benzo[a]pyrene for 2 weeks, with more pronounced effects apparent in "nonresponsive" mice (Blanton et al., 1986; White et al., 1985). In utero exposure to benzo[a]pyrene has produced adverse developmental/reproductive effects in mice. Dietary administration of doses as low as 10 mg/kg during gestation caused reduced fertility and reproductive capacity in offspring (Mackenzie and Angevine, 1981), and treatment by gavage with 120 mg/kg/day during gestation caused stillbirths, resorptions, and malformations (Legraverend et al., 1984). Similar effects have been reported in intraperitoneal injection studies (ATSDR, 1990).

Numerous epidemiologic studies have shown a clear association between exposure to various mixtures of PAHs containing benzo[a]pyrene (e.g., coke oven emissions, roofing tar emissions, and cigarette smoke) and increased risk of lung cancer and other tumors. However, each of the mixtures also contained other potentially carcinogenic PAHs; therefore, it is not possible to evaluate the contribution of benzo[a]pyrene to the carcinogenicity of these mixtures (IARC, 1983; EPA, 1991). An extensive data base is available for the carcinogenicity of benzo[a]pyrene in experimental animals. Dietary administration of benzo[a]pyrene has produced papillomas and carcinomas of the forestomach in mice (Neal and Rigdon, 1967), and treatment by gavage has produced mammary tumors in rats (McCormick et al., 1981) and pulmonary adenomas in mice (Wattenberg and Leong, 1970). Exposure by inhalation and intratracheal instillation has resulted in benign and malignant tumors of the respiratory and upper digestive tracts of hamsters (Ketkar et al., 1978; Thyssen et al., 1981). Numerous topical application studies have shown that benzo[a]pyrene induces skin tumors in several species, although mice appear to be the most sensitive species. Benzo[a]pyrene is a complete carcinogen and also an initiator of skin tumors (IARC, 1973; EPA, 1991). Benzo[a]pyrene has also been reported to induce tumors in animals when administered by other routes, such as intravenous, intraperitoneal, subcutaneous, intrapulmonary, and transplacental.

Based on United States Environmental Protection Agency (EPA) guidelines, benzo[a]pyrene was assigned to weight-of-evidence group B2, probable human carcinogen.

December 1994

Prepared by: Rosmarie A. Faust, Ph.D., Chemical Hazard Evaluation Group, Biomedical and Environmental Information Analysis Section, Health Sciences Research Division, *, Oak Ridge, Tennessee.

Prepared for: OAK RIDGE RESERVATION ENVIRONMENTAL RESTORATION PROGRAM.

*Managed by Martin Marietta Energy Systems, Inc., for the U.S. Department of Energy under Contract No. DE-AC05-84OR21400.

Toxicity Profile for Benzo(b)fluoranthene

Benzo[*b*]fluoranthene, a crystalline solid with a chemical formula of C₂₀H₁₂ and a molecular weight of 252.32 (Lide, 1991), is a polycyclic aromatic hydrocarbon (PAH) with one five-membered ring and four six-membered rings. There is no commercial production or known use of this compound (IARC, 1983). Benzo[*b*]fluoranthene is found in fossil fuels and occurs ubiquitously in products of incomplete combustion. It has been detected in mainstream cigarette smoke; urban air; gasoline engine exhaust; emissions from burning coal and from oil-fired heating; broiled and smoked food; oils and margarine (IARC, 1983); and in soils, groundwater, and surface waters at hazardous waste sites (ATSDR, 1990).

No absorption data were available for benzo[*b*]fluoranthene; however, by analogy to structurally-related PAHs, primarily benzo[*a*]pyrene, it would be expected to be absorbed from the gastrointestinal tract, lungs, and skin (EPA, 1991). Major metabolites of benzo[*b*]fluoranthene formed *in vitro* in rat liver include dihydrodiols and monohydroxy derivatives (Amin et al., 1982) and monohydroxy derivatives in mouse epidermis (Geddie et al., 1987).

No data were found concerning the acute, subchronic, chronic, developmental, or reproductive toxicity of benzo[*b*]fluoranthene. No long-term oral or inhalation bioassays were available to assess the carcinogenicity of benzo[*b*]fluoranthene. Benzo[*b*]fluoranthene was tested for carcinogenicity in dermal application, lung implantation, subcutaneous (s.c.) injection, and intraperitoneal (i.p.) injection studies. Dermal applications of 0.01-0.5% solutions of benzo[*b*]fluoranthene for life produced a high incidence of skin papillomas and carcinomas in mice (Wynder and Hoffmann, 1959). In initiation-promotion assays, the compound was active as an initiator of skin carcinogenesis in mice (LaVoie et al., 1982; Amin et al., 1985). Sarcomas and carcinomas of the lungs and thorax were seen in rats receiving single lung implants of 0.1-1 mg benzo[*b*]fluoranthene (Deutsch-Wenzel et al., 1983). Newborn mice receiving 0.5 umol benzo[*b*]fluoranthene via i.p. injection developed liver and lung tumors (LaVoie et al., 1987), and mice administered three s.c. injections of 0.6 mg benzo[*b*]fluoranthene developed injection site sarcomas (IARC, 1993).

Based on no human data and sufficient evidence for carcinogenicity in animals, EPA has assigned a weight-of-evidence classification of B2, probable human carcinogen, to benzo[*b*]fluoranthene (EPA, 1994).

May 1994

Prepared by: Rosmarie A. Faust, Ph.D., Chemical Hazard Evaluation and Communication Group, Biomedical and Environmental Information Analysis Section, Health and Safety Research Division, *, Oak Ridge, Tennessee.

Prepared for OAK RIDGE RESERVATION ENVIRONMENTAL RESTORATION PROGRAM.

*Managed by Martin Marietta Energy Systems, Inc., for the U.S. Department of Energy under Contract No. DE-AC05-84OR21400.

Toxicity Profile for Benzo(g,h,i)perylene

Benzo[g,h,i]perylene, also known as 1,12-benzoperylene, is a polycyclic aromatic hydrocarbon (PAH) with six aromatic rings. There is no known commercial production or use of benzo[g,h,i]perylene. It occurs naturally in crude oils and is present ubiquitously in products of incomplete combustion and in coal tar (EPA, 1987).

No absorption data were available for benzo[g,h,i]perylene; however, by analogy to other PAHs, primarily benzo[a]pyrene, it would be expected to be absorbed from the gastrointestinal tract, lungs, and skin (EPA, 1991).

No human or animal data were available to evaluate the toxicity of benzo[g,h,i]perylene.

No oral or inhalation bioassays were available to assess the carcinogenicity of benzo[g,h,i]perylene. Negative results were reported in dermal application studies (Hoffmann and Wynder, 1966; Van Duuren and Goldschmidt, 1976) and in initiation-promotion assays for skin tumorigenesis in mice (Hoffmann and Wynder, 1966; Van Duuren et al., 1970). However, when benzo[g,h,i]perylene was administered simultaneously with benzo[a]pyrene to the skin of mice, an increased incidence of skin tumors was observed compared to the tumor incidence in mice treated with benzo[a]pyrene alone, indicating possible cocarcinogenic activity of benzo[g,h,i]perylene (Van Duuren et al., 1973). Although a few pulmonary tumors were observed in Osborne-Mendel rats when benzo[g,h,i]perylene was administered as single lung implants of ≥ 83 mg (Deutsch-Wenzel et al., 1983), the tumors may have been caused by impurities in the test compound (IARC, 1983). In subcutaneous injection studies, benzo[g,h,i]perylene did not produce injection site tumors in mice (Muller, 1968).

Based on no human data and inadequate data with experimental animals, the United States Environmental Protection Agency (EPA) has classified benzo[g,h,i]perylene in weight-of-evidence Group D, not classifiable as to human carcinogenicity (EPA, 1992).

May 1994

Prepared by: Rosmarie A. Faust, Ph.D., Chemical Hazard Evaluation and Communication Group, Biomedical and Environmental Information Analysis Section, Health and Safety Research Division, *, Oak Ridge, Tennessee.

Prepared for OAK RIDGE RESERVATION ENVIRONMENTAL RESTORATION PROGRAM.

*Managed by Martin Marietta Energy Systems, Inc., for the U.S. Department of Energy under Contract No. DE-AC05-84OR21400.

Toxicity Profile for Benzo(k)fluoranthene

Benzo[k]fluoranthene, a crystalline solid with a chemical formula of C₂₀H₁₂ and a molecular weight of 252.32 (Lide, 1991), is a polycyclic aromatic hydrocarbon (PAH) with one five-membered and four six-membered rings. There is no commercial production or known use of this compound (IARC, 1983). Benzo[k]fluoranthene is found in fossil fuels and occurs ubiquitously in products of incomplete combustion (IARC, 1983) and in soils, groundwater, and surface waters at hazardous waste sites (ATSDR, 1990).

No absorption or excretion data were available for benzo[k]fluoranthene; however, by analogy to structurally-related PAHs, primarily benzo[a]pyrene, it would be expected to be absorbed from the gastrointestinal tract, lungs, and skin (EPA, 1991). Rat liver microsomes have been shown to metabolize benzo[k]fluoranthene to the dihydrodiol, 8,9-dihydro-8,9-dihydroxy benzo[k]fluoranthene (LaVoie et al., 1980).

No data were found concerning the acute, subchronic, chronic, developmental, or reproductive toxicity of benzo[k]fluoranthene. No long-term oral or inhalation bioassays were available to assess the carcinogenicity of benzo[k]fluoranthene. Benzo[k]fluoranthene was tested for carcinogenicity in dermal application, subcutaneous (s.c.) injection, lung implantation, and intraperitoneal (i.p.) injection studies. Dermal applications of 0.5% solutions of benzo[k]fluoranthene for life produced only a few skin papillomas in mice (Wynder and Hoffmann, 1959), but in initiation-promotion assays, benzo[k]fluoranthene was active as an initiator of skin carcinogenesis (LaVoie et al., 1982; Amin et al., 1985). Injection site sarcomas developed in mice given three s.c. injections of 0.6 mg benzo[k]fluoranthene (Lacassagne et al., 1963) and dose-related increases of epidermoid carcinomas of the lungs were reported in rats receiving single lung implants of 0.16-4.15 mg benzo[k]fluoranthene (Deutsch-Wenzel et al., 1983). In a short-term assay, hepatic and lung tumors occurred in newborn mice receiving 2.1 umol benzo[k]fluoranthene via i.p. injection (LaVoie et al., 1987).

Based on no human data and sufficient evidence for carcinogenicity in animals, EPA has assigned a weight-of-evidence classification of B2, probable human carcinogen, to benzo[k]fluoranthene (EPA, 1994).

May 1994

Prepared by: Rosmarie A. Faust, Ph.D., Chemical Hazard Evaluation and Communication Group, Biomedical and Environmental Information Analysis Section, Health and Safety Research Division, *, Oak Ridge, Tennessee.

Prepared for OAK RIDGE RESERVATION ENVIRONMENTAL RESTORATION PROGRAM.

*Managed by Martin Marietta Energy Systems, Inc., for the U.S. Department of Energy under Contract No. DE-AC05-84OR21400.

Toxicity Profile for Chrysene

Chrysene, a polycyclic aromatic hydrocarbon, is a ubiquitous environmental contaminant formed primarily by the incomplete combustion of organic compounds. Although present in coal and oil, the presence of chrysene in the environment is the result of anthropogenic activities such as coal combustion and gasification; gasoline exhaust; diesel and aircraft exhaust; and emissions from coke ovens, wood burning stoves, and waste incineration (IARC, 1983; ATSDR, 1990). Chrysene is not produced or used commercially, and its use is limited strictly to research applications.

Little information on the absorption, distribution, metabolism and excretion of chrysene in humans is available. Animal studies have shown that approximately 75% of the administered chrysene may be absorbed by oral, dermal, or inhalation routes (Grimmer et al., 1988; Modica et al., 1983; Chang, 1943). Following its absorption, chrysene is preferentially distributed to highly lipophilic regions of the body, most notably adipose and mammary tissue (Bartosek et al., 1984; Modica et al., 1983). Phase I metabolism of chrysene, whether in the lung, skin, or liver, is mediated by the mixed function oxidases. The metabolism results in the formation of 1,2-, 3,4-, and 5,6-dihydrodiols as well as the formation of 1-, 3-, and 4-phenol metabolites (Sims, 1970; Nordquist et al., 1981; Jacob et al., 1982, 1987). Additional Phase I metabolism of chrysene 1,2-dihydrodiol forms chrysene 1,2-dihydrodiol-3,4-epoxide and 9-hydroxychrysene 1,2-diol-3,4-oxide. These metabolites were shown to have mutagenic and alkylating activity (Hodgson et al., 1983; Wood et al., 1977; Wood et al., 1979). Phase II metabolism of chrysene results in the formation of glucuronide and sulfate ester conjugates; however, glutathione conjugates of diol- and triol-epoxides are also formed (Sims and Grover, 1974, 1981; Hodgson et al., 1986; Robertson and Jernström, 1986). Hepatobiliary secretion with elimination in the feces is the predominant route of excretion (Schlede et al., 1970; Grimmer et al., 1988).

Human or animal systemic, developmental, and reproductive health effects following exposure to chrysene were not identified. Target organs have not been described, although chrysene may induce immunosuppression similar to certain other PAHs. Oral and inhalation carcinogenic bioassays were not identified. In mouse skin painting studies, chrysene was an initiator of papillomas and carcinomas. In addition, intraperitoneal injections of chrysene have induced liver adenomas and carcinomas in male CD-1 and BLU/Ha Swiss mice. EPA (1994a,b) has classified chrysene in weight-of-evidence Group B2, probable human carcinogen, based on the induction of liver tumors and skin papillomas and carcinomas following treatment and the mutagenicity and chromosomal abnormalities induced in *in vitro* tests.

December 1994

Prepared by: H. T. Borges, Ph.D., MT(ASCP), D.A.B.T., Chemical Hazard Evaluation Group, Biomedical and Environmental Information Analysis Section, Health Sciences Research Division, *, Oak Ridge, Tennessee.

Prepared for: OAK RIDGE RESERVATION ENVIRONMENTAL RESTORATION PROGRAM.

*Managed by Martin Marietta Energy Systems, Inc., for the U.S. Department of Energy under Contract No. DE-AC05-84OR21400.

Toxicity Profile for Dibenzo(a,h)anthracene

Dibenz[*a,h*]anthracene is a polycyclic aromatic hydrocarbon (PAH) with five aromatic rings. No commercial production or use of dibenz[*a,h*]anthracene is known. It occurs as a component of coal tars, shale oils, and soots (IARC, 1985) and has been detected in gasoline engine exhaust, coke oven emissions, cigarette smoke, charcoal broiled meats, vegetation near heavily traveled roads, and surface water and soils near hazardous waste sites (ATSDR, 1993; IARC, 1983).

Dibenz[*a,h*]anthracene is poorly absorbed from the gastrointestinal tract and is primarily excreted via feces (Chang, 1943). Following absorption, dibenz[*a,h*]anthracene is distributed to various tissues, with highest accumulation in the liver and kidneys (Daniel et al., 1967). Dibenz[*a,h*]anthracene is metabolized by mixed function oxidases to dihydrodiols. Epoxidation of the 3,4-dihydrodiol may lead to the formation of a diol-epoxide, the putative ultimate carcinogenic metabolite of dibenz[*a,h*]anthracene (Buening et al., 1979).

No human studies were available to evaluate the toxicity of dibenz[*a,h*]anthracene. In animals, depressed immune responses were observed in mice following single or multiple subcutaneous injections of dibenz[*a,h*]anthracene (White et al., 1985). Weekly subcutaneous injections of 0.05% dibenz[*a,h*]anthracene for 40 weeks produced lymphoid tissue changes, decreased spleen weights, and liver and kidney lesions in mice (Hoch-Ligeti, 1941). Weekly intramuscular injections of 20 mg/kg promoted the development of arteriosclerotic plaques in chickens (Penn and Snyder, 1988).

No epidemiologic studies or case reports addressing the carcinogenicity of dibenz[*a,h*]anthracene in humans were available. In animals, dibenz[*a,h*]anthracene has produced tumors by different routes of administration, having both local and systemic carcinogenic effects.

After oral administration, dibenz[*a,h*]anthracene produced tumors at several sites. Male and female mice fed dibenz[*a,h*]anthracene (0.85 mg/day for males, 0.76 mg/day for females) in an aqueous olive oil emulsion developed pulmonary adenomatosis, alveogenic carcinomas of the lung, hemangio-endotheliomas of the pancreas and mesentery/abdominal lymph nodes, and mammary carcinomas (females) after 200 days (Snell and Stewart, 1962). A single oral dose of 1.5 mg dibenz[*a,h*]anthracene in polyethylene glycol produced a low incidence of forestomach papillomas in mice (Berenblum and Haran, 1955). Mammary carcinomas developed in mice treated by gavage with a total dose of 15 mg over a 15-week period (Biancifiori and Caschera, 1962).

Carcinogenic as well as tumor-initiating activity of dibenz[*a,h*]anthracene has been demonstrated in topical application studies with mice. Repeated dermal application of 0.001 to 0.01% solutions produced a high incidence of skin papillomas and carcinomas in mice (Wynder and Hoffmann, 1959; Van Duuren et al., 1967). In initiation-promotion assays, the compound was active as an initiator of skin carcinogenesis in mice (Buening et al., 1979; Platt et al., 1990). However, no skin tumors were observed in Syrian golden hamsters that received topical dibenz[*a,h*]anthracene applications over a 10-week period (Shubik et al., 1960). Injection site sarcomas developed in mice injected subcutaneously with dibenz[*a,h*]anthracene (Pfeiffer, 1977). In newborn mice, a single subcutaneous injection of dibenz[*a,h*]anthracene induced local sarcomas and lung adenomas (Platt et al., 1990) and three intraperitoneal injections induced a high incidence of pulmonary tumors (Buening et al., 1979). A number of earlier studies have also demonstrated the carcinogenicity of dibenz[*a,h*]anthracene when administered by various parenteral routes in several animal species (IARC, 1973).

Based on no human data and sufficient evidence for carcinogenicity in animals, EPA has assigned dibenz[*a,h*]anthracene a weight-of-evidence classification of B2, probable human carcinogen (EPA, 1995).

October 1997

Prepared by Rosmarie A. Faust, Ph.D., Chemical Hazard Evaluation Group, Biomedical and Environmental Information Analysis Section, Health Sciences Research Division, *, Oak Ridge, Tennessee.

Prepared for OAK RIDGE RESERVATION ENVIRONMENTAL RESTORATION PROGRAM

*Managed by Lockheed Martin Energy Systems, Inc., for the U.S. Department of Energy under Contract No. DE-AC05-84OR21400

Toxicity Profile for Fluoranthene

Fluoranthene is a polycyclic aromatic hydrocarbon (PAH) that can be derived from coal tar. Occurring ubiquitously in products of incomplete combustion of fossil fuels, fluoranthene has been identified in ambient air, surface, drinking, and waste water, and in char-broiled foods. Currently, there is no commercial production or use of this compound (IARC, 1983).

Fluoranthene can be absorbed through the skin following dermal exposure (Storer et al., 1984) and, by analogy to structurally-related PAHs, would be expected to be absorbed from the gastrointestinal tract and lungs (U.S. EPA, 1988). An *in vitro* study identified 2-methylfluoranthene and 3-methylfluoranthene and their dihydrodiols as metabolites of fluoranthene (La Voie et al., 1982).

Although a large body of literature exists on the toxicity and carcinogenicity of PAHs, primarily benzo[*a*]pyrene, toxicity data for phenanthrene are very limited. No human data were available that addressed the toxicity of fluoranthene. Acute toxicity data for animals include an oral LD₅₀ of 2000 mg/kg for rats; a dermal LD₅₀ of 3180 mg/kg for rabbits (Smyth et al., 1962); and an intravenous LD₅₀ of 100 mg/kg for mice (RTECS, 1993). Subchronic oral exposure to fluoranthene at doses of greater than or equal to 250 mg/kg produced nephropathy, increased liver weights, and increased liver enzyme levels in rats (U.S. EPA, 1988). A single intraperitoneal injection of fluoranthene to pregnant rats caused an increased rate of embryo resorptions (Irvin and Martin, 1987). Fluoranthene was photosensitizing, enhancing erythema elicited by ultraviolet radiation in guinea pig skin (Kochevar et al., 1982) and was irritating to the eyes of rabbits (Grant, 1986).

No oral or inhalation bioassays were available to assess the carcinogenicity of fluoranthene. Bioassays by other exposure routes generally gave negative results. Studies involving topical application to the skin of mice (Horton and Christian, 1974; Hoffmann, 1972; Wynder and Hoffmann, 1959; Suntzeff et al., 1957) and subcutaneous injection in mice (Shear, 1938) provided no evidence of carcinogenicity. Fluoranthene was also inactive in mouse skin initiation and promotion assays (Van Duuren and Goldschmidt, 1976; Hoffmann, et al., 1972). However, fluoranthene has been shown to be active as a cocarcinogen when applied with benzo[*a*]pyrene to mice by skin application (Van Duuren and Goldschmidt, 1976) and was active as a complete carcinogen in a short-term lung tumor assay with newborn mice (Busby et al., 1984).

Based on no human data and inadequate data from animal bioassays, U.S. EPA (1993a,b) has placed fluoranthene in weight-of-evidence group D, not classifiable as to human carcinogenicity.

August 1993

Prepared by Rosmarie A. Faust, Ph.D., Chemical Hazard Evaluation and Communication Program, Biomedical and Environmental Information Analysis Section, Health Sciences Research Division, *, Oak Ridge, Tennessee.

Prepared for OAK RIDGE RESERVATION ENVIRONMENTAL RESTORATION PROGRAM.

*Managed by Martin Marietta Energy Systems, Inc., for the U.S. Department of Energy under contract No. DE-AC05-84OR21400.

Toxicity Profile for Fluorene

Fluorene, also known as 9*H*-fluorene, *o*-biphenylenemethane, diphenylenemethane, and 2,2'-methylenebiphenyl, is a tricyclic aromatic hydrocarbon. Fluorene occurs naturally in fossil fuels and is found in coal tars, products of incomplete combustion, and mainstream cigarette smoke (IARC, 1983). It is used as a chemical intermediate in various applications, in the formation of polyradicals for resins (HSDB, 1993), and in dye stuffs (Sax and Lewis, 1987).

No absorption data are available for fluorene; however, oral toxicity studies with animals indicate that fluorene is absorbed from the gastrointestinal tract. Data from structurally-related PAHs, primarily benzo[*a*]pyrene, suggest that fluorene would also be absorbed from the lungs and skin (U.S. EPA, 1991). *In vitro* and *in vivo* metabolism studies have shown that fluorene is converted by hydroxylation to various hydroxyfluorene compounds and excreted as glucuronides and sulfates (Chen and Lin, 1969; LaVoie et al., 1980).

No human data were available to evaluate the toxicity of fluorene. In a 90-day gavage study, administration of 125, 250, or 500 mg/kg/day of fluorene to male and female mice caused clinical signs of toxicity at the highest dose; dose-related decreased erythrocyte, hematocrit, and hemoglobin values with increased amounts of pigment (hemosiderin) in the spleen and liver in both sexes; increased liver and spleen weights in both sexes at the mid and high dose and increased kidney weights in high dose males; dose-related increased total cholesterol and total bilirubin and decreased blood urea nitrogen levels in both sexes; and decreases in spermatozoa in high dose males (U.S. EPA, 1989). Rats fed a diet containing 0.5 or 1% fluorene for 104 days exhibited significant growth depression, increased liver weights, and decreased testes and spleen weights (Wilson et al., 1947).

Oral carcinogenicity studies with rats fed diets containing up to 1% fluorene for 104 days or 0.05% for 18 months gave negative or inconclusive results (Morris et al., 1960; Wilson et al., 1947). Fluorene was found to be inactive as a complete carcinogen (Riegel et al., 1951; Kennaway, 1924) and as a tumorinitiator in dermal application studies with mice (La Voie et al., 1980). No injection site tumors were observed in mice administered subcutaneous injections of fluorene (Shear, 1938). Based on no human data and inadequate data from animal bioassays, EPA has classified fluorene in weight-of-evidence Group D, not classifiable as to human carcinogenicity (U.S. EPA, 1992).

April 1994

Prepared by: Rosmarie A. Faust, Ph.D., Chemical Hazard Evaluation Group, Biomedical and Environmental Information Analysis Section, Health Sciences Research Division

Oak Ridge National Laboratory*, Oak Ridge, Tennessee

Prepared for: OAK RIDGE RESERVATION ENVIRONMENTAL RESTORATION PROGRAM

*Managed by Martin Marietta Energy Systems, Inc., for the U.S. Department of Energy under Contract No. DE-AC05-84OR21400

Toxicity Profile for Indeno(1,2,3-*cd*)pyrene

Indeno[1,2,3-*cd*]pyrene, a crystalline solid with a chemical formula of C₂₂H₁₂ and a molecular weight of 276.3, is a polycyclic aromatic hydrocarbon (PAH). There is no commercial production or known use of this compound (IARC, 1983). Indeno[1,2,3-*cd*]pyrene is found in fossil fuels and occurs ubiquitously in products of incomplete combustion (IARC, 1983) and has been identified in soils, groundwater, and surface waters at hazardous waste sites (ATSDR, 1990).

No absorption data were available for indeno[1,2,3-*cd*]pyrene; however, by analogy to structurally-related PAHs, primarily benzo[*a*]pyrene, it would be expected to be absorbed from the gastrointestinal tract, lungs, and skin (EPA, 1991). In vivo metabolites identified in mouse skin include the *trans*-1,2-dihydrodiol and 8- and 9-hydroxy forms of indeno[1,2,3-*cd*]pyrene (Rice et al., 1986). Similar metabolites were formed in vitro in rat liver microsomes (Rice et al., 1985).

No long-term oral or inhalation bioassays were available to assess the carcinogenicity of indeno[1,2,3-*cd*]pyrene. The compound was tested for carcinogenicity in dermal application, lung implant, subcutaneous (s.c.) injection, and intraperitoneal (i.p.) injection studies. Dermal application of 0.1-0.5% solutions of indeno[1,2,3-*cd*]pyrene in acetone produced skin papillomas and carcinomas in mice (Hoffmann and Wynder, 1966). In initiation-promotion assays, indeno[1,2,3-*cd*]pyrene was active as an initiator of skin carcinogenesis (Hoffmann and Wynder, 1966; Rice et al., 1986). Dose-related increases of epidermoid carcinomas of the lungs were reported in rats receiving single lung implants of 0.16-4.15 mg indeno[1,2,3-*cd*]pyrene (Deutsch-Wenzel et al., 1983). Injection site sarcomas developed in mice given three s.c. injections of 0.6 mg indeno[1,2,3-*cd*]pyrene (Lacassagne et al., 1963). The compound was not tumorigenic when newborn mice received 2.1 mol indeno[1,2,3-*cd*]pyrene via i.p. injection (LaVoie et al., 1987).

Based on no human data and sufficient evidence for carcinogenicity in animals, the United States Environmental Protection Agency (EPA) has assigned a weight-of-evidence classification of B2, probable human carcinogen, to indeno[1,2,3-*cd*]pyrene (EPA, 1994).

MAY 1994

Prepared by: Rosmarie A. Faust, Ph.D., Chemical Hazard Evaluation and Communication Group Biomedical and Environmental Information Analysis Section, Health and Safety Research Division, *.Oak Ridge, Tennessee

Prepared for: Oak Ridge Reservation Environmental Restoration Program.

*Managed by Martin Marietta Energy Systems, Inc., for the U.S. Department of Energy under Contract No. DE-AC05-84OR21400.

Toxicological Profile for 2-Methylnaphthalene

2-Methylnaphthalene is a natural component of crude oil and coal and is found as a pyrolytic byproduct from the combustion of tobacco, wood, petroleum-based fuels and coal. It is also used as a chemical intermediate in the synthesis of vitamin K. No data are available regarding the potential toxicity of 2-methylnaphthalene in exposed humans via the oral route. However, the available animal data indicate that the lung is a sensitive target organ. The critical effect observed in mice following chronic oral exposure to 2-methylnaphthalene (Murata et al., 1997) and chronic dermal exposure to methylnaphthalene mixtures (Emi and Konishi, 1985; Murata et al., 1992) was pulmonary alveolar proteinosis. This effect was characterized by accumulation of foamy cells, cholesterol crystals, and proteinaceous materials rich in lipids in the lumen of the pulmonary alveoli (Murata et al., 1997). Since the effect is similar to a disorder of unknown etiology that has been observed in humans, it is anticipated that humans exposed to 2-methylnaphthalene may develop pulmonary alveolar proteinosis. In humans, pulmonary alveolar proteinosis is characterized by symptoms such as dyspnea and cough with possible decreased pulmonary function, identified by decreased functional lung volume and reduced diffusing capacity. It has not been associated with airflow obstruction (Lee et al., 1997; Mazzone et al., 2001; Wang et al., 1997). Cases of pulmonary alveolar proteinosis in humans have not been directly associated with exposure to 2-methylnaphthalene.

The effects of prechronic or chronic inhalation exposure to 2-methylnaphthalene have not been studied in humans or animals. No suitable toxicokinetic models are available to extrapolate between routes of exposure. Since chronic exposure to 2-methylnaphthalene by oral and dermal routes targets the lung causing pulmonary alveolar proteinosis, it is plausible that similar adverse effects may be seen after chronic inhalation exposure to 2-methylnaphthalene. However, no conclusions can be drawn from the current data regarding potential exposure-response relationships for chronic inhalation exposure.

Under the Draft Revised Guidelines for Carcinogen Risk Assessment (U.S. EPA, 1999), the available data for 2-methylnaphthalene *are inadequate to assess human carcinogenic potential*. There are no studies of the potential carcinogenicity of 2-methylnaphthalene in humans, and only one adequate cancer animal bioassay is available (Murata et al., 1997). While the study found an increased incidence of total lung tumors and adenomas in male mice, but not female mice, exposed to 2-methylnaphthalene in the diet for 81 weeks, the incidence was only increased at the lower of two exposure levels. The relevance of these observations to humans is uncertain. Other animal species have not been tested and results from short-term genotoxicity tests provide no supporting evidence for the carcinogenicity of 2-methylnaphthalene. As such, the available evidence of 2-methylnaphthalene carcinogenicity is limited and insufficient to determine that 2-methylnaphthalene is carcinogenic to humans.

From: US EPA (2003). Toxicological Review of 2-Methylnaphthalene (CAS No. 91-57-6) In Support of Summary Information on the Integrated Risk Information System (IRIS). EPA 635/R-03/010. December. (<http://www.epa.gov/ttn/atw/hlthef/methylte.html>).

Toxicological Profile for Naphthalene

Naphthalene (CAS Reg. No. 91-20-3), a white solid with a characteristic odor of mothballs, is a polycyclic aromatic hydrocarbon composed of two fused benzene rings. The principal end use of naphthalene is as a raw material for the production of phthalic anhydride. It is also used as an intermediate for synthetic resins, celluloid, lampblack, smokeless powder, solvents, and lubricants. Naphthalene is used directly as a moth repellent, insecticide, anthelmintic, and intestinal antiseptic (ATSDR, 1990; U.S. EPA, 1986).

Naphthalene can be absorbed by the oral, inhalation, and dermal routes of exposure and can cross the placenta in amounts sufficient to cause fetal toxicity. The most commonly observed effect of naphthalene toxicity following acute oral or inhalation exposure in humans is hemolytic anemia associated with decreased hemoglobin and hematocrit values, increased reticulocyte counts, presence of Heinz bodies, and increased serum bilirubin levels (ATSDR, 1990). Hemolytic anemia has been observed in an infant dermally exposed to naphthalene (Schafer, 1951) and in infants whose mothers were exposed to naphthalene during pregnancy (Anziulewicz et al., 1959; Zinkham and Childs, 1958). Infants and individuals having a congenital deficiency of erythrocyte glucose-6-phosphate dehydrogenase are especially susceptible to naphthalene-induced hemolytic anemia (Wintrobe et al., 1974).

Acute oral and subchronic inhalation exposure of humans to naphthalene has resulted in neurotoxic effects (confusion, lethargy, listlessness, vertigo), gastrointestinal distress, hepatic effects (jaundice, hepatomegaly, elevated serum enzyme levels), renal effects, and ocular effects (cataracts, optical atrophy). Cataracts have been reported in individuals occupationally exposed to naphthalene (Ghetti and Mariani, 1956) and in rabbits and rats exposed orally to naphthalene (Van Heyningen and Pirie, 1976; Fitzhugh and Buschke, 1949). A number of deaths have been reported following intentional ingestion of naphthalene-containing mothballs (ATSDR, 1990). The estimated lethal dose of naphthalene is 5-15 g for adults and 2-3 g for children. Naphthalene is a primary skin irritant and is acutely irritating to the eyes of humans (Sandmeyer, 1981).

Increased mortality, clinical signs of toxicity, kidney and thymus lesions, and signs of anemia were observed in rats treated by gavage with 400 mg/kg of naphthalene for 13 weeks (NTP, 1980a). No adverse effects occurred at 50 mg/kg. Transient clinical signs of toxicity were seen in mice exposed by gavage to 53 mg/kg for 13 weeks (NTP, 1980b). Subchronic oral exposure to 133 mg/kg/day for 90 days produced decreased spleen weights in female mice (Shopp et al., 1984). Reduced numbers of pups/litter were observed when naphthalene was administered orally to pregnant mice (Pflasterer et al., 1985). Negative results in a two-year feeding study with rats receiving 10-20 mg naphthalene/kg/day (Schmahl, 1955) and equivocal results in a mouse lung tumor bioassay (Adkins et al., 1986) suggest that naphthalene is not a potential carcinogen.

U.S. EPA has placed naphthalene in weight-of-evidence group C, possible human carcinogenicity.

JANUARY 1993

Prepared by: Rosmarie A. Faust, Ph.D., Chemical Hazard Evaluation Group Biomedical and Environmental Information Analysis Section, Health and Safety Research Division, *, Oak Ridge, Tennessee.

Prepared for: Oak Ridge Reservation Environmental Restoration Program.

*Managed by Martin Marietta Energy Systems, Inc., for the U.S. Department of Energy under Contract No. DE-AC05-84OR21400.

Toxicity Profile for Phenanthrene

Phenanthrene is a polycyclic aromatic hydrocarbon (PAH) that can be derived from coal tar. Currently, there is no commercial production or use of this compound (U.S. EPA, 1987). Phenanthrene is ubiquitous in the environment as a product of incomplete combustion of fossil fuels and wood and has been identified in ambient air, surface and drinking water, and in foods (U.S. EPA, 1988; IARC, 1983).

Phenanthrene is absorbed following oral and dermal exposure (Storer et al., 1984; Chang, 1943). Data from structurally related PAHs suggest that phenanthrene would be absorbed from the lungs (U.S. EPA, 1987). Metabolites of phenanthrene identified in *in vivo* and *in vitro* studies indicate that metabolism proceeds by epoxidation at the 1-2, 3-4, and 9-10 carbons, with dihydrodiols as the primary metabolites (Nordqvist et al., 1981; Chaturapit and Holder, 1978; Sims, 1970; Boyland and Sims, 1962; Boyland and Wolf, 1950).

Although a large body of literature exists on the toxicity and carcinogenicity of PAHs, primarily benzo[*a*]pyrene, toxicity data for phenanthrene are very limited. No human data were available that addressed the toxicity of phenanthrene. Single intraperitoneal injections of phenanthrene produced slight hepatotoxicity in rats (Yoshikawa et al., 1985). Data regarding the subchronic, chronic, developmental, or reproductive toxicity in experimental animals by any route of exposure could not be located in the available literature.

No inhalation bioassays were available to assess the carcinogenicity of phenanthrene. A single oral dose of phenanthrene did not induce mammary tumors in rats (Huggins and Yang, 1962) and a single subcutaneous injection did not result in treatment-related increases in tumor incidence in mice (Steiner, 1955). Neonate mice administered intraperitoneal or subcutaneous injections of phenanthrene also did not develop tumors (Buening et al., 1979). No skin tumors were reported in two skin painting assays with mice (Roe and Grant, 1964; Kennaway, 1924). Phenanthrene was also tested in several mouse skin initiation-promotion assays. It was active as an initiator in one study (Scribner, 1973), inactive as an initiator in four others (LaVoie et al., 1981; Wood et al., 1979; Roe, 1962; Salaman and Roe, 1956), and inactive as a promoter in one study (Roe and Grant, 1964).

Based on no human data and inadequate data from animal bioassays, U.S. EPA (1993a, 1987) has placed phenanthrene in weight-of-evidence group D, not classifiable as to human carcinogenicity.

AUGUST 1993

Prepared by: Rosmarie A. Faust, Ph.D., Chemical Hazard Evaluation Group, Biomedical and Environmental, Information Analysis Section, Health Sciences Research Division, Oak Ridge National Laboratory*, Oak Ridge, Tennessee.

Prepared for: Oak Ridge Reservation Environmental Restoration Program.

*Managed by Martin Marietta Energy Systems, Inc., for the U.S. Department of Energy under Contract No. DE-AC05-84OR21400.

Toxicity Profile for Pyrene

Pyrene, also referred to as benzo(def)phenanthrene and -pyrene, is a polycyclic aromatic hydrocarbon (PAH) that can be derived from coal tar. Currently, there is no commercial production or use of this compound. Pyrene is ubiquitous in the environment as a product of incomplete combustion of fossil fuels and has been identified in surface and drinking water, numerous foods, and in ambient air (U.S. EPA, 1988, 1987; IARC, 1983).

Although a large body of literature exists on the toxicity and carcinogenicity of PAHs, toxicity data for pyrene are limited. No human data were available that addressed the toxicity of pyrene. Subchronic oral exposure to pyrene produced nephropathy, decreased kidney weights, increased liver weights, and slight hematological changes in mice (TRL, 1989) and produced fatty livers in rats (White and White, 1939). A single intraperitoneal injection of pyrene produced swelling and congestion of the liver and increased serum aspartate amino transferase (AST) and bilirubin levels in rats (Yoshikawa et al., 1985). No data were available concerning the toxic effects of inhalation exposure to pyrene or data regarding teratogenicity or other reproductive effects by any route of exposure.

No oral or inhalation bioassays were available to assess the carcinogenicity of pyrene. Studies involving other routes of exposure (intratracheal, dermal, and subcutaneous) generally gave negative results. Intratracheal administration of pyrene in combination with Fe₂O₃ particles did not induce tumors in hamsters (Sellakumar and Shubik, 1974). Skin painting assays evaluating complete carcinogenesis in mice (Van Duuren and Goldschmidt, 1976; Horton and Christian, 1974; Roe and Grant, 1964; Wynder and Hoffman, 1959); or initiating (Roe and Grant, 1964); or promoting capacity (Wood et al., 1980; Scribner, 1973; Salaman and Roe, 1956) have been negative or inconclusive. Mice injected subcutaneously with pyrene did not develop tumors (Shear and Leiter, 1941), but there is evidence that pyrene enhances the tumorigenicity of topically applied benzo[*a*]pyrene (Slaga et al., 1979; Van Duuren and Goldschmidt, 1976; Goldschmidt et al., 1973).

Based on no human data and inadequate data from animal bioassays, U.S. EPA (1993a,b) has placed pyrene in weight-of-evidence group D, not classifiable as to human carcinogenicity.

AUGUST 1993

Prepared by: Rosmarie A. Faust, Ph.D., Chemical Hazard Evaluation Group, Biomedical and Environmental Information Analysis Section, Health Sciences Research Division, Oak Ridge National Laboratory*, Oak Ridge, Tennessee.

Prepared for: Oak Ridge Reservation Environmental Restoration Program.

*Managed by Martin Marietta Energy Systems, Inc., for the U.S. Department of Energy under Contract No. DE-AC05-84OR21400.

Toxicity Profile for Arsenic

The toxicity of inorganic arsenic (As) depends on its valence state (-3, +3, or +5), and also on the physical and chemical properties of the compound in which it occurs. Trivalent (As⁺³) compounds are generally more toxic than pentavalent (As⁺⁵) compounds, and the more water soluble compounds are usually more toxic and more likely to have systemic effects than the less soluble compounds, which are more likely to cause chronic pulmonary effects if inhaled. One of the most toxic inorganic arsenic compounds is arsine gas (AsH₃). It should be noted that laboratory animals are generally less sensitive than humans to the toxic effects of inorganic arsenic. In addition, in rodents the critical effects appear to be immunosuppression and hepato-renal dysfunction, whereas in humans the skin, vascular system, and peripheral nervous system are the primary target organs.

Water soluble inorganic arsenic compounds are absorbed through the G.I. tract (>90%) and lungs; distributed primarily to the liver, kidney, lung, spleen, aorta, and skin; and excreted mainly in the urine at rates as high as 80% in 61 hr following oral dosing (U.S. EPA, 1984; ATSDR, 1989; Crecelius, 1977). Pentavalent arsenic is reduced to the trivalent form and then methylated in the liver to less toxic methylarsinic acids (ATSDR, 1989).

Symptoms of acute inorganic arsenic poisoning in humans are nausea, anorexia, vomiting, epigastric and abdominal pain, and diarrhea. Dermatitis (exfoliative erythroderma), muscle cramps, cardiac abnormalities, hepatotoxicity, bone marrow suppression and hematologic abnormalities (anemia), vascular lesions, and peripheral neuropathy (motor dysfunction, paresthesia) have also been reported (U.S. Air Force, 1990; ATSDR, 1989; Franzblau and Lilis, 1989; U.S. EPA, 1984; Armstrong et al., 1984; Hayes, 1982; Mizuta et al., 1956). Oral doses as low as 20-60 g/kg/day have been reported to cause toxic effects in some individuals (ATSDR, 1989). Severe exposures can result in acute encephalopathy, congestive heart failure, stupor, convulsions, paralysis, coma, and death. The acute lethal dose to humans has been estimated to be about 0.6 mg/kg/day (ATSDR, 1989). General symptoms of chronic arsenic poisoning in humans are weakness, general debility and lassitude, loss of appetite and energy, loss of hair, hoarseness of voice, loss of weight, and mental disorders (Hindmarsh and McCurdy, 1986). Primary target organs are the skin (hyperpigmentation and hyperkeratosis) [Terada et al. 1960; Tseng et al., 1968; Zaldivar 1974; Cebrian et al., 1983; Huang et al., 1985], nervous system (peripheral neuropathy) [Hindmarsh et al., 1977, 1986; Valentine et al., 1982; Heyman et al., 1956; Mizuta et al., 1956; Tay and Seah, 1975], and vascular system [Tseng et al., 1968; Borgano and Greiber, 1972; Salcedo et al., 1984; Wu et al., 1989; Hansen, 1990]. Anemia, leukopenia, hepatomegaly, and portal hypertension have also been reported (Terada et al., 1960; Viallet et al., 1972; Morris et al., 1974; Datta, 1976). In addition, possible reproductive effects include a high male to female birth ratio (Lyster, 1977).

In animals, acute oral exposures can cause gastrointestinal and neurological effects (Heywood and Sortwell, 1979). Oral LD₅₀ values range from about 10 to 300 mg/kg (ASTDR, 1989; U.S. Air Force, 1990). Low subchronic doses can result in immunosuppression, (Blakely et al., 1980) and hepato-renal effects (Mahaffey et al., 1981; Brown et al., 1976; Woods and Fowler, 1977, 1978; Fowler and Woods, 1979; Fowler et al., 1979). Chronic exposures have also resulted in mild hyperkeratosis and bile duct enlargement with hyperplasia, focal necrosis, and fibrosis (Baroni et al., 1963; Byron et al., 1967). Reduction in litter size, high male/female birth ratios, and fetotoxicity without significant fetal abnormalities occur following oral exposures (Schroeder and Mitchener, 1971; Hood et al., 1977; Baxley et al., 1981); however, parenteral dosing has resulted in exencephaly, encephaloceles, skeletal defects, and urogenital system abnormalities (Ferm and Carpenter, 1968; Hood and Bishop, 1972; Beaudoin, 1974; Burk and Beandoin, 1977).

Acute inhalation exposures to inorganic arsenic can damage mucous membranes, cause rhinitis, pharyngitis and laryngitis, and result in nasal septum perforation (U.S. EPA, 1984). Chronic inhalation exposures, as occurring in the workplace, can lead to rhino-pharyngo-laryngitis, tracheobronchitis, (Lundgren, 1954); dermatitis, hyperpigmentation, and hyperkeratosis (Perry et al., 1948; Pinto and McGill, 1955); leukopenia (Kyle and Pease, 1965; Hine et al., 1977); peripheral nerve dysfunction as indicated by abnormal nerve conduction velocities (Feldman et al., 1979; Blom et al., 1985; Landau et al., 1977); and peripheral vascular disorders as indicated by Raynaud's syndrome and increased vasospastic reactivity in fingers exposed to low temperatures (Lagerkvist et al., 1986). Higher rates of cardiovascular disease have also been reported in some arsenic-exposed workers (Lee and Fraumeni, 1969; Axelson et al., 1978; Wingren and Axelson, 1985). Possible reproductive effects include a high frequency of spontaneous abortions and reduced birth weights (Nordström et al., 1978a,b). Arsine gas (AsH₃), at concentrations as low as 3-10 ppm for several hours, can cause toxic effects. Hemolysis, hemoglobinuria, jaundice, hemolytic anemia, and necrosis of the renal tubules have been reported in exposed workers (ACGIH, 1986; Fowler and Weissberg, 1974).

Toxicity Profile for Arsenic

Animal studies have shown that inorganic arsenic, by intratracheal instillation, can cause pulmonary inflammation and hyperplasia (Webb et al., 1986, 1987), lung lesions (Pershagen et al., 1982), and immunosuppression (Hatch et al. (1985). Long-term inhalation exposures have resulted in altered conditioned reflexes and CNS damage (Rozenshstein, 1970). Reductions in fetal weight and in the number of live fetuses, and increases in fetal abnormalities due to retarded osteogenesis have been observed following inhalation exposures (Nagymajtenyi et al., 1985).

Epidemiological studies have revealed an association between arsenic concentrations in drinking water and increased incidences of skin cancers (including squamous cell carcinomas and multiple basal cell carcinomas), as well as cancers of the liver, bladder, respiratory and gastrointestinal tracts (U.S. EPA, 1987; IARC, 1987; Sommers et al., 1953; Reymann et al., 1978; Dobson et al., 1965; Chen et al., 1985, 1986). Occupational exposure studies have shown a clear correlation between exposure to arsenic and lung cancer mortality (IARC, 1987; U.S. EPA, 1991a). U.S. EPA (1991a) has placed inorganic arsenic in weight-of-evidence group A, human carcinogen.

April 1992

Prepared by: Dennis M. Opresko, Ph.D., Chemical Hazard Evaluation and Communication Group, Biomedical and Environmental Information Analysis Section, Health and Safety Research Division, *, Oak Ridge, Tennessee.

Prepared for: OAK RIDGE RESERVATION ENVIRONMENTAL RESTORATION PROGRAM.

*Managed by Martin Marietta Energy Systems, Inc., for the U.S. Department of Energy under Contract No. DE-AC05-84OR21400.

Toxicity Profile for Barium

The soluble salts of barium, an alkaline earth metal, are toxic in mammalian systems. They are absorbed rapidly from the gastrointestinal tract and are deposited in the muscles, lungs, and bone. Barium is excreted primarily in the feces.

At low doses, barium acts as a muscle stimulant and at higher doses affects the nervous system eventually leading to paralysis. Acute and subchronic oral doses of barium cause vomiting and diarrhea, followed by decreased heart rate and elevated blood pressure. Higher doses result in cardiac irregularities, weakness, tremors, anxiety, and dyspnea. A drop in serum potassium may account for some of the symptoms. Death can occur from cardiac and respiratory failure. Acute doses around 0.8 grams can be fatal to humans.

Subchronic and chronic oral or inhalation exposure primarily affects the cardiovascular system resulting in elevated blood pressure. A lowest-observed-adverse-effect level (LOAEL) of 0.51 mg barium/kg/day based on increased blood pressure was observed in chronic oral rat studies (Perry et al. 1983), whereas human studies identified a no-observed-adverse-effect level (NOAEL) of 0.21 mg barium/kg/day (Wones et al. 1990, Brenniman and Levy 1984). In the Wones et al. study, human volunteers were given barium up to 10 mg/L in drinking water for 10 weeks. No clinically significant effects were observed. An epidemiological study was conducted by Brenniman and Levy in which human populations ingesting 2 to 10 mg/L of barium in drinking water were compared to a population ingesting 0 to 0.2 mg/L. No significant individual differences were seen; however, a significantly higher mortality rate from all combined cardiovascular diseases was observed with the higher barium level in the 65+ age group. The average barium concentration was 7.3 mg/L, which corresponds to a dose of 0.20 mg/kg/day.

Subchronic and chronic inhalation exposure of human populations to barium-containing dust can result in a benign pneumoconiosis called "baritosis." This condition is often accompanied by an elevated blood pressure but does not result in a change in pulmonary function. Exposure to an air concentration of 5.2 mg barium carbonate/m³ for 4 hours/day for 6 months has been reported to result in elevated blood pressure and decreased body weight gain in rats (Tarasenko et al. 1977). Reproduction and developmental effects were also observed. Increased fetal mortality was seen after untreated females were mated with males exposed to 5.2 mg/m³ of barium carbonate. Similar results were obtained with female rats treated with 13.4 mg barium carbonate/m³. The NOAEL for developmental effects was 1.15 mg/m³ (equivalent to 0.8 mg barium/m³).

Barium has not been evaluated by the EPA for evidence of human carcinogenic potential (EPA 1995b).

October 1997

Prepared by A. A. Francis, M.S., D.A.B.T., and Carol S. Forsyth, Ph.D., Chemical Hazard Evaluation Group in the Biomedical and Environmental Information Analysis Section, Health Sciences Research Division, *

Prepared for OAK RIDGE RESERVATION ENVIRONMENTAL RESTORATION PROGRAM

*Managed by Martin Marietta Energy Systems, Inc., for the U.S. Department of Energy under Contract No. DE-AC05-84OR21400

Toxicity Profile for Cadmium

Cadmium is a naturally occurring metal that is used in various chemical forms in metallurgical and other industrial processes, and in the production of pigments. Environmental exposure can occur via the diet and drinking water (ATSDR, 1989).

Cadmium is absorbed more efficiently by the lungs (30 to 60%) than by the gastrointestinal tract, the latter being a saturable process (Nordberg et al., 1985). Cadmium is transported in the blood and widely distributed in the body but accumulates primarily in the liver and kidneys (Goyer, 1991). Cadmium burden (especially in the kidneys and liver) tends to increase in a linear fashion up to about 50 or 60 years of age after which the body burden remains somewhat constant. Metabolic transformations of cadmium are limited to its binding to protein and nonprotein sulfhydryl groups, and various macromolecules, such as metallothionein, which is especially important in the kidneys and liver (ATSDR, 1989). Cadmium is excreted primarily in the urine.

Acute oral exposure to 20-30 g have caused fatalities in humans. Exposure to lower amounts may cause gastrointestinal irritation, vomiting, abdominal pain, and diarrhea (ATSDR, 1989). An asymptomatic period of one-half to one hour may precede the onset of clinical signs. Oral LD₅₀ values in animals range from 63 to 1125 mg/kg, depending on the cadmium compound (USAF, 1990). Longer term exposure to cadmium primarily affects the kidneys, resulting in tubular proteinosis although other conditions such as "itai-itai" disease may involve the skeletal system. Cadmium involvement in hypertension is not fully understood (Goyer, 1991).

Inhalation exposure to cadmium and cadmium compounds may result in effects including headache, chest pains, muscular weakness, pulmonary edema, and death (USAF, 1990). The 1-minute and 10-minute lethal concentration of cadmium for humans has been estimated to be about 2,500 and 250 mg/m³, respectively (Barrett et al., 1947; Beton et al., 1966). An 8-hour TWA (time-weighted-average) exposure level of 5 mg/m³ has been estimated for lethal effects of inhalation exposure to cadmium, and exposure to 1 mg/m³ is considered to be immediately dangerous to human health (Friberg, 1950). Renal toxicity (tubular proteinosis) may also result from inhalation exposure to cadmium (Goyer, 1991).

The target organ for cadmium toxicity via oral exposure is the kidney (Goyer, 1991). For inhalation exposure, both the lungs and kidneys are target organs for cadmium-induced toxicity (ATSDR, 1989; Goyer, 1991).

There is limited evidence from epidemiologic studies for cadmium-related respiratory tract cancer (ATSDR, 1989). Based on limited evidence from multiple occupational exposure studies and adequate animal data, cadmium is placed in weight-of-evidence group B1 - probable human carcinogen.

November 1991

Prepared by: Robert A. Young, Ph.D., D.A.B.T., Chemical Hazard Evaluation and Communication Group, Biomedical and Environmental Information Analysis Section, Health and Safety Research Division, *.

Prepared for OAK RIDGE RESERVATION ENVIRONMENTAL RESTORATION PROGRAM.

*Managed by Martin Marietta Energy Systems, Inc., for the U.S. Department of Energy under Contract No. DE-AC05-84OR21400.

Toxicity Profile for Chromium

Elemental chromium (Cr) does not occur in nature, but is present in ores, primarily chromite (FeOCr_2O_3) (Hamilton and Wetterhahn, 1988). Only two of the several oxidation states of chromium, Cr(III) and Cr(VI), are reviewed in this report based on their predominance and stability in the ambient environment and their toxicity in humans and animals.

Chromium plays a role in glucose and cholesterol metabolism and is thus an essential element to man and animals (Schroeder et al., 1962). Non-occupational exposure to the metal occurs via the ingestion of chromium-containing food and water, whereas occupational exposure occurs via inhalation (Langard, 1982; Pedersen, 1982). Workers in the chromate industry have been exposed to estimated chromium levels of 10-50 $\mu\text{g}/\text{m}^3$ for Cr(III) and 5-1000 $\mu\text{g}/\text{m}^3$ for Cr(VI); however, improvements in the newer chrome-plating plants have reduced the Cr(VI) concentrations 10- to 40-fold (Stern, 1982).

Chromium(III) is poorly absorbed, regardless of the route of exposure, whereas chromium(VI) is more readily absorbed (Hamilton and Wetterhahn, 1988). Humans and animals localize chromium in the lung, liver, kidney, spleen, adrenals, plasma, bone marrow, and red blood cells (RBC) (Langard, 1982; ATSDR, 1989; Bragt and van Dura, 1983; Hamilton and Wetterhahn, 1988). There is no evidence that chromium is biotransformed, but Cr(VI) does undergo enzymatic reduction, resulting in the formation of reactive intermediates and Cr(III) (Hamilton and Wetterhahn, 1988). The main routes for the excretion of chromium are via the kidneys/urine and the bile/feces (Guthrie, 1982; Langard, 1982).

Animal studies show that Cr(VI) is generally more toxic than Cr(III), but neither oxidation state is very toxic by the oral route. In long-term studies, rats were not adversely affected by ~1.9 g/kg/day of chromic oxide [Cr(III)] (diet), 2.4 mg/kg/day of Cr(III) as chromic chloride (drinking water), or 2.4 mg/kg/day of Cr(VI) as potassium dichromate (drinking water) (Ivankovic and Preussmann, 1975; MacKenzie et al., 1958).

The respiratory and dermal toxicity of chromium are well-documented. Workers exposed to chromium have developed nasal irritation (at $<0.01 \text{ mg}/\text{m}^3$, acute exposure), nasal ulcers, perforation of the nasal septum (at $\sim 2 \mu\text{g}/\text{m}^3$, subchronic or chronic exposure) (Hamilton and Wetterhahn, 1988; ATSDR, 1989; Lindberg and Hedenstierna, 1983) and hypersensitivity reactions and "chrome holes" of the skin (Pedersen, 1982; Burrows, 1983; U.S. Air Force, 1990). Among the general population, contact dermatitis has been associated with the use of bleaches and detergents (Love, 1983).

Compounds of both Cr(VI) and Cr(III) have induced developmental effects in experimental animals that include neural tube defects, malformations, and fetal deaths (Iijima et al., 1983; Danielsson et al., 1982; Matsumoto et al., 1976).

The inhalation of chromium compounds has been associated with the development of cancer in workers in the chromate industry. The relative risk for developing lung cancer has been calculated to be as much as 30 times that of controls (Hayes, 1982; Leonard and Lauwerys, 1980; Langard, 1983). There is also evidence for an increased risk of developing nasal, pharyngeal, and gastrointestinal carcinomas (Hamilton and Wetterhahn, 1988). Quantitative epidemiological data were obtained by Mancuso and Hueper (1951), who observed an increase in deaths (18.2%; $p < 0.01$) from respiratory cancer among chromate workers compared with 1.2% deaths among controls. In a follow-up study, conducted when more than 50% of the cohort had died, the observed incidence for lung cancer deaths had increased to approximately 60% (Mancuso, 1975). The workers were exposed to 1-8 $\text{mg}/\text{m}^3/\text{year}$ total chromium. Mancuso (1975) observed a dose response for total chromium exposure and attributed the lung cancer deaths to exposure to insoluble [Cr(III)], soluble [Cr(VI)], and total chromium. The results of inhalation studies in animals have been equivocal or negative (Nettesheim et al., 1971; Glaser et al, 1986; Baetjer et al., 1959; Steffee and Baetjer, 1965).

Based on sufficient evidence for humans and animals, Cr(VI) has been placed in the EPA weight-of-evidence classification A, human carcinogen (U.S. EPA, 1991a).

September 1992

Prepared by: Mary Lou Daugherty, M.S., Chemical Hazard Evaluation and Communication Group, Biomedical and Environmental Information Analysis Section, Health and Safety Research Division*, , Oak Ridge, Tennessee.

Prepared for: OAK RIDGE RESERVATION ENVIRONMENTAL RESTORATION PROGRAM.

*Managed by Martin Marietta Energy Systems, Inc., for the U.S. Department of Energy under Contract No. DE-AC05-84OR21400.

Toxicity Profile for Lead

Lead occurs naturally as a sulfide in galena. It is a soft, bluish-white, silvery gray, malleable metal with a melting point of 327.5°C. Elemental lead reacts with hot boiling acids and is attacked by pure water. The solubility of lead salts in water varies from insoluble to soluble depending on the type of salt (IARC, 1980; Goyer, 1988; Budavari et al., 1989).

Lead is a natural element that is persistent in water and soil. Most of the lead in environmental media is of anthropogenic sources. The mean concentration is 3.9 µg/L in surface water and 0.005 µg/L in sea water. River sediments contain about 20,000 µg/g and coastal sediments about 100,000 µg/g. Soil content varies with the location, ranging up to 30 µg/g in rural areas, 3000 µg/g in urban areas, and 20,000 µg/g near point sources. Human exposure occurs primarily through diet, air, drinking water, and ingestion of dirt and paint chips (EPA, 1989; ATSDR, 1993).

The efficiency of lead absorption depends on the route of exposure, age, and nutritional status. Adult humans absorb about 10-15% of ingested lead, whereas children may absorb up to 50%, depending on whether lead is in the diet, dirt, or paint chips. More than 90% of lead particles deposited in the respiratory tract are absorbed into systemic circulation. Inorganic lead is not efficiently absorbed through the skin; consequently, this route does not contribute considerably to the total body lead burden (EPA, 1986a).

Lead absorbed into the body is distributed to three major compartments: blood, soft tissue, and bone. The largest compartment is the bone, which contains about 95% of the total body lead burden in adults and about 73% in children. The half-life of bone lead is more than 20 years. The concentration of blood lead changes rapidly with exposure, and its half-life of only 25-28 days is considerably shorter than that of bone lead. Blood lead is in equilibrium with lead in bone and soft tissue. The soft tissues that take up lead are liver, kidneys, brain, and muscle. Lead is not metabolized in the body, but it may be conjugated with glutathione and excreted primarily in the urine (EPA, 1986a,c; ATSDR, 1993). Exposure to lead is evidenced by elevated blood lead levels.

The systemic toxic effects of lead in humans have been well-documented by the EPA (EPA, 1986a-e, 1989a, 1990) and ATSDR (1993), who extensively reviewed and evaluated data reported in the literature up to 1991. The evidence shows that lead is a multitargeted toxicant, causing effects in the gastrointestinal tract, hematopoietic system, cardiovascular system, central and peripheral nervous systems, kidneys, immune system, and reproductive system. Overt symptoms of subencephalopathic central nervous system (CNS) effects and peripheral nerve damage occur at blood lead levels of 40-60 µg/dL, and nonovert symptoms, such as peripheral nerve dysfunction, occur at levels of 30-50 µg/dL in adults; no clear threshold is evident. Cognitive and neuropsychological deficits are not usually the focus of studies in adults, but there is some evidence of neuropsychological impairment (Ehle and McKee, 1990) and cognitive deficits in lead workers with blood levels of 41-80 µg/dL (Stollery et al., 1993).

Although similar effects occur in adults and children, children are more sensitive to lead exposure than are adults. Irreversible brain damage occurs at blood lead levels greater than or equal to 100 µg/dL in adults and at 80-100 µg/dL in children; death can occur at the same blood levels in children. Children who survive these high levels of exposure suffer permanent severe mental retardation.

As discussed previously, neuropsychological impairment and cognitive (IQ) deficits are sensitive indicators of lead exposure; both neuropsychological impairment and IQ deficits have been the subject of cross-sectional and longitudinal studies in children. One of the early studies reported IQ score deficits of four points at blood lead levels of 30-50 µg/dL and one to two points at levels of 15-30 µg/dL among 75 black children of low socioeconomic status (Schroeder and Hawk, 1986).

Very detailed longitudinal studies have been conducted on children (starting at the time of birth) living in Port Pirie, Australia (Vimpani et al., 1985, 1989; McMichael et al., 1988; Wigg et al., 1988; Baghurst et al., 1992a,b), Cincinnati, Ohio (Dietrich et al., 1986, 1991, 1992, 1993), and Boston, Massachusetts (Bellinger et al., 1984, 1987, 1990, 1992; Stiles and Bellinger 1993). Various measures of cognitive performance have been assessed in these children. Studies of the Port Pirie children up to 7 years of age revealed IQ deficits in 2-year-old children of 1.6 points for each 10-µg/dL increase in blood lead, deficits of 7.2 points in 4-year-old children, and deficits of 4.4 to 5.3 points in 7-year-old children as blood lead increased from 10-30 µg/dL. No significant neurobehavioral deficits were noted for children, 5 years or younger, who lived in the Cincinnati, Ohio, area. In 6.5-year-old children, performance IQ was reduced by 7 points in children whose lifetime blood level exceeded 20 µg/dL.

Children living in the Boston, Massachusetts, area have been studied up to the age of 10 years. Cognitive performance scores were negatively correlated with blood lead in the younger children in the high lead group (greater than or equal to 10 µg/dL), and improvements were noted in some children at 57 months as their blood lead levels became lower.

Toxicity Profile for Lead

However, measures of IQ and academic performance in 10-year-old children showed a 5.8-point deficit in IQ and an 8.9-point deficit in academic performance as blood lead increased by 10 ug/dL within the range of 1-25 ug/dL. Because of the large database on subclinical neurotoxic effects of lead in children, only a few of the studies have been included. However, EPA (EPA, 1986a, 1990) concluded that there is no clear threshold for neurotoxic effects of lead in children.

In adults, the cardiovascular system is a very sensitive target for lead. Hypertension (elevated blood pressure) is linked to lead exposure in occupationally exposed subjects and in the general population. Three large population-based studies have been conducted to study the relationship between blood lead levels and high blood pressure. The British Regional Heart Study (BRHS) (Popcock et al., 1984), the NHANES II study (Harlan et al., 1985; Pirkle et al., 1985; Landis and Flegal, 1988; Schwartz, 1990; EPA, 1990), and Welsh Heart Programme (Ellwood et al., 1988a,b) comprise the major studies for the general population. The BRHS study showed that systolic pressure greater than 160 mm Hg and diastolic pressure greater than 100 mm Hg were associated with blood lead levels greater than 37 ug/dL (Popcock et al., 1984). An analysis of 9933 subjects in the NHANES study showed positive correlations between blood pressure and blood lead among 12-74-year-old males but not females (Harlan et al., 1985; Landis and Flegal et al., 1988), 40-59-year-old white males with blood levels ranging from 7-34 ug/dL (Pirkle et al., 1985), and males and females greater than 20 years old (Schwartz, 1991). In addition, left ventricular hypertrophy was also positively associated with blood lead (Schwartz, 1991). The Welsh study did not show an association among men and women with blood lead of 12.4 and 9.6 ug/dL, respectively (Ellwood et al., 1988a,b). Other smaller studies showed both positive and negative results. The EPA (EPA, 1990) concluded that increased blood pressure is positively correlated with blood lead levels in middle-aged men, possibly at concentrations as low as 7 ug/dL. In addition, the EPA estimated that systolic pressure is increased by 1.5-3.0 mm Hg in males and 1.0-2.0 mm Hg in females for every doubling of blood lead concentration.

The hematopoietic system is a target for lead as evidenced by frank anemia occurring at blood lead levels of 80 ug/dL in adults and 70 ug/dL in children. The anemia is due primarily to reduced heme synthesis, which is observed in adults having blood levels of 50 ug/dL and in children having blood levels of 40 ug/dL. Reduced heme synthesis is caused by inhibition of key enzymes involved in the synthesis of heme. Inhibition of erythrocyte -aminolevulinic acid dehydrase (ALAD) activity (catalyzes formation of porphobilinogen from -aminolevulinic acid) has been detected in adults and children having blood levels of less than 10 ug/dL. ALAD activity is the most sensitive measure of lead exposure, but erythrocyte zinc protoporphyrin is the most reliable indicator of lead exposure because it is a measure of the toxicologically active fraction of bone lead. The activity of another erythrocyte enzyme, pyrimidine-5-nucleotidase, is also inhibited by lead exposure. Inhibition has been observed at levels below 5 ug/dL; no clear threshold is evident.

Other organs or systems affected by exposure to lead are the kidneys, immune system, reproductive system, gastrointestinal tract, and liver. These effects usually occur at high blood levels, or the blood levels at which they occur have not been sufficiently documented.

The EPA has not developed an RfD for lead because it appears that lead is a nonthreshold toxicant, and it is not appropriate to develop RfDs for these types of toxicants. Instead the EPA has developed the Integrated Exposure Uptake Biokinetic Model to estimate the percentage of the population of children up to 6 years of age with blood lead levels above a critical value, 10 ug/dL. The model determines the contribution of lead intake from multimedia sources (diet, soil and dirt, air, and drinking water) on the concentration of lead in the blood. Site-specific concentrations of lead in various media are used when available; otherwise default values are assumed. The EPA has established a screening level of 400 ppm (ug/g) for lead in soil (EPA, 1994a).

Inorganic lead and lead compounds have been evaluated for carcinogenicity by the EPA (EPA, 1989, 1993). The data from human studies are inadequate for evaluating the potential carcinogenicity of lead. Data from animal studies, however, are sufficient based on numerous studies showing that lead induces renal tumors in experimental animals. A few studies have shown evidence for induction of tumors at other sites (cerebral gliomas; testicular, adrenal, prostate, pituitary, and thyroid tumors).

December 1994

Prepared by Kowetha A. Davidson, Ph.D., Chemical Hazard Evaluation and Communication Program, Biomedical and Environmental Information Analysis Section, Health Sciences Research Division, *, Oak Ridge, Tennessee.

Prepared for OAK RIDGE RESERVATION ENVIRONMENTAL RESTORATION PROGRAM.

*Managed by Martin Marietta Energy Systems, Inc., for the U.S. Department of Energy under contract No. DE-AC05-84OR21400.

Toxicity Profile for Mercury

Mercury is a naturally occurring element existing in multiple forms and in various oxidation states. It is used in a wide variety of products and processes. In the environment, mercury may undergo transformations among its various forms and among its oxidation states. Exposure to mercury may occur in both occupational and environmental settings, the latter primarily involving dietary exposure (ATSDR 1989).

Absorption, distribution, metabolism, and excretion of mercury is dependent upon its form and oxidation state (ATSDR 1989, Goyer 1991). Organic mercurials are more readily absorbed than are inorganic forms. An oxidation-reduction cycle is involved in the metabolism of mercury and mercury compounds by both animals and humans (ATSDR 1989). The urine and feces are primary excretory routes. The elimination half-life is 35 to 90 days for elemental mercury and mercury vapor and about 40 days for inorganic salts (Goyer 1991).

Ingestion of mercury metal is usually without effect (Goldwater 1972). Ingestion of inorganic salts may cause severe gastrointestinal irritation, renal failure, and death with acute lethal doses in humans ranging from 1 to 4 g (ATSDR 1989). Mercuric (divalent) salts are usually more toxic than are mercurous (monovalent) salts (Goyer 1991). Mercury is also known to induce hypersensitivity reactions such as contact dermatitis and acrodynia (pink disease) (Mathesson et al. 1980). Inhalation of mercury vapor may cause irritation of the respiratory tract, renal disorders, central nervous system effects characterized by neurobehavioral changes, peripheral nervous system toxicity, renal toxicity (immunologic glomerular disease), and death (ATSDR 1989).

Toxicity resulting from subchronic and chronic exposure to mercury and mercury compounds usually involves the kidneys and/or nervous system, the specific target and effect being dependent on the form of mercury (ATSDR 1989). Organic mercury, especially methyl mercury, rapidly enters the central nervous system resulting in behavioral and neuromotor disorders (ATSDR 1989, Goyer 1991). The developing central nervous system is especially sensitive to this effect, as documented by the epidemiologic studies in Japan and Iraq where ingestion of methyl mercury-contaminated food resulted in severe toxicity and death in adults and severe central nervous system effects in infants (Bakir et al. 1973, Amin-Zaki et al. 1974, Harada 1978, Marsh et al. 1987). Blood mercury levels of <10 µg/dL and 300 µg/dL corresponded to mild effects and death, respectively (Bakir et al. 1973). Teratogenic effects due to organic or inorganic mercury exposure do not appear to be well documented for humans or animals, although some evidence exists for mercury-induced menstrual cycle disturbances and spontaneous abortions (Derobert and Tara 1950, Amin-Zaki et al. 1974, ATSDR 1989).

No data were available regarding the carcinogenicity of mercury in humans or animals. EPA has placed inorganic mercury in weight-of-evidence classification D, not classifiable as to human carcinogenicity (EPA 1996). Weight-of-evidence classifications of C (possible human carcinogen) have been assigned to mercuric chloride and methyl mercury by EPA (1996) based upon limited evidence of carcinogenicity in rodents.

February 1998

Prepared by: Robert Young, Ph.D., Chemical Hazard Evaluation Group in the Biomedical and Environmental Information Analysis Section, Health Sciences Research Division, Oak Ridge National Laboratory*.

Prepared for: Oak Ridge Reservation Environmental Restoration Program.

*Managed by Martin Marietta Energy Systems, Inc., for the U.S. Department of Energy under Contract No. DE-AC05-84OR21400.

Toxicity Profile for Selenium

Selenium is an essential trace element important in many biochemical and physiological processes including the biosynthesis of coenzyme Q (a component of mitochondrial electron transport systems), regulation of ion fluxes across membranes, maintenance of the integrity of keratins, stimulation of antibody synthesis, and activation of glutathione peroxidase (an enzyme involved in preventing oxidative damage to cells). Recommended human dietary allowances (average daily intake) for selenium are as follows: infants up to 1 year, 10-15 µg; children 1-10 years, 20-30 µg; adult males 11-51+ years, 40-70 µg; adult females 11-51+ years, 45-55 µg; pregnant or lactating women, 65-75 µg. There appears to be a relatively narrow range between levels of selenium intake resulting in deficiency and those causing toxicity.

Selenium occurs in several valence states: -2 (hydrogen selenide, sodium selenide, dimethyl selenium, trimethyl selenium, and selenoamino acids such as selenomethionine; 0 (elemental selenium); +4 (selenium dioxide, selenious acid, and sodium selenite); and +6 (selenic acid and sodium selenate). Toxicity of selenium varies with valence state and water solubility of the compound in which it occurs. The latter can affect gastrointestinal absorption rates.

Gastrointestinal absorption in animals and humans for various selenium compounds ranges from about 44% to 95% of the ingested dose (Thomson and Stewart, 1974; Bopp et al., 1982; Thomson, 1974). Respiratory tract absorption rates of 97% and 94% for aerosols of selenious acid have been reported for dogs and rats, respectively (Weissman et al., 1983; Medinsky et al., 1981). Selenium is found in all tissues of the body; highest concentrations occur in the kidney, liver, spleen, and pancreas (Schroeder and Mitchener, 1971a; Schroeder and Mitchener, 1972; Jacobs and Forst, 1981a; Julius et al., 1983; Shamberger, 1984; Echevarria et al., 1988). Excretion is primarily via the urine (0-15 g/L); however, excretory products can also be found in the feces, sweat, and in expired air.

In humans, acute oral exposures can result in excessive salivation, garlic odor to the breath, shallow breathing, diarrhea, pulmonary edema, and death (Civil and McDonald, 1978; Carter, 1966; Koppel et al., 1986). Other reported signs and symptoms of acute selenosis include tachycardia, nausea, vomiting, abdominal pain, abnormal liver function, muscle aches and pains, irritability, chills, and tremors. Acute toxic effects observed in animals include pulmonary congestion, hemorrhages and edema, convulsions, altered blood chemistry (increased hemoglobin and hematocrit); liver congestion; and congestion and hemorrhage of the kidneys (Smith et al., 1937; Anderson and Moxon, 1942; Hopper et al., 1985).

General signs and symptoms of chronic selenosis in humans include loss of hair and nails, acropachia (clubbing of the fingers), skin lesions (redness, swelling, blistering, and ulcerations), tooth decay (mottling, erosion and pitting), and nervous system abnormalities attributed to polyneuritis (peripheral anesthesia, acroparaesthesia, pain in the extremities, hyperreflexia of the tendon, numbness, convulsions, paralysis, motor disturbances, and hemiplegia). In domesticated animals, subchronic and chronic oral exposures can result in loss of hair, malformed hooves, rough hair coat, and nervous system abnormalities (impaired vision and paralysis). Damage to the liver and kidneys and impaired immune responses have been reported to occur in rodents following subchronic and/or chronic oral exposures (Ganther and Baumann, 1962; Beems and van Beek, 1985; NCI, 1980a; Tinsley et al., 1967; Harr et al., 1967; Schroeder, 1967).

Selenium is teratogenic in birds and possibly also in domesticated animals (pigs, sheep, and cattle), but evidence of teratogenicity in humans and laboratory animals is lacking (ASTDR, 1989). However, adverse reproductive and developmental effects (decreased rates of conception, increased rates of fetal resorption, and reduced fetal body weights) have been reported for domesticated and laboratory animals (Harr and Muth, 1972; Wahlstrom and Olson, 1959; Schroeder and Mitchener, 1971b).

In humans, inhalation of selenium or selenium compounds primarily affects the respiratory system. Dusts of elemental selenium and selenium dioxide can cause irritation of the skin and mucous membranes of the nose and throat, coughing, nosebleed, loss of sense of smell, dyspnea, bronchial spasms, bronchitis, and chemical pneumonia (Clinton, 1947; Hamilton, 1949). Other signs and symptoms following acute inhalation exposures include lacrimation, irritation and redness of the eyes, gastrointestinal distress (nausea and vomiting), depressed blood pressure, elevated pulse rate, headaches, dizziness, and malaise (ATSDR, 1989). In animals, acute inhalation exposures also result in severe respiratory effects including edema, hemorrhage, and interstitial pneumonitis (Hall et al., 1951; Dudley and Miller, 1937) as well as in splenic damage (congestion, fissuring red pulp, and increased polymorphonuclear leukocytes) and liver congestion and mild central atrophy (Hall et al., 1951). Information on toxicity of selenium in humans and animals following chronic inhalation exposures is not available.

Toxicity Profile for Selenium

Epidemiologic studies in humans have shown a correlation between chronic oral exposures to selenium and an increased incidence of death due to neoplasms. Some studies have indicated that selenium may have anti-neoplastic properties (see Whanger, 1983; Hocman, 1988). In studies on laboratory animals, selenites or selenates have not been found to be carcinogenic; however, selenium sulfide produced a significant increase in the incidence of hepatocellular carcinomas in male and female rats and in female mice and a significant increase in alveolar/bronchiolar carcinomas and adenomas in female mice following chronic oral exposures (NCI, 1980c). EPA has placed selenium and selenious acid in Group D, not classifiable as to carcinogenicity in humans (U.S. EPA, 1992a and 1992b), while selenium sulfide is placed in Group B2, probable human carcinogen (U.S. EPA, 1992d). Quantitative data are, however, insufficient to derive a slope factor for selenium sulfide. Pertinent data regarding the potential carcinogenicity of selenium by the inhalation route in humans or animals were not located in the available literature.

MARCH 1993

Prepared by: Dennis M. Opresko, Ph.D, Chemical Hazard Evaluation Group, Biomedical Environmental Information Analysis Section, Health and Safety Research Division, Oak Ridge National Laboratory*, Oak Ridge, Tennessee.

Prepared for: Oak Ridge Reservation Environmental Restoration Program.

*Managed by Martin Marietta Energy Systems, Inc., for the U.S. Department of Energy under Contract No. DE-AC05-84OR21400.

Toxicity Profile for Silver

Silver is a relatively rare metal that occurs naturally in the earth's crust and is released to the environment from various industrial sources. Human exposure to silver and silver compounds can occur orally, dermally, or by inhalation. Silver is found in most tissues, but has no known physiologic function.

In humans, accidental or intentional ingestion of large doses of silver nitrate has produced corrosive damage of the gastrointestinal tract, abdominal pain, diarrhea, vomiting, shock, convulsions, and death (U.S. EPA, 1985). Respiratory irritation was noted following acute inhalation exposure to silver or silver compounds. Silver nitrate solutions are highly irritating to the skin, mucous membranes, and eyes (Stokinger, 1981).

Ingestion, inhalation, or dermal absorption of silver may cause argyria, the most common indicator of long-term exposure to silver or silver compounds in humans. Argyria is a gray or blue-gray, permanent discoloration of the skin and mucous membranes that is not a toxic effect per se, but is considered cosmetically disfiguring. Chronic inhalation exposure of workers to silver oxide and silver nitrate dusts resulted in upper and lower respiratory irritation, deposition of granular silver-containing deposits in the eyes, impaired night vision, and abdominal pain (Rosenman et al., 1979). Mild allergic responses have been attributed to dermal contact with silver (ATSDR, 1990).

In long-term oral studies with experimental animals, silver compounds have produced slight thickening of the basement membranes of the renal glomeruli, growth depression, shortened lifespan, and granular silver-containing deposits in skin, eyes, and internal organs (Matuk et al., 1981; Olcott, 1948, 1950). Hypoactivity was seen in rats subchronically exposed to silver nitrate in drinking water (Rungby and Danscher, 1984).

Data adequate for evaluating the carcinogenicity of silver to humans or animals by ingestion, inhalation, or other routes of exposure were not found. Based on U.S. EPA guidelines, silver is placed in weight-of-evidence group D, not classifiable as to human carcinogenicity (U.S. EPA, 1992a).

DECEMBER 1992

Prepared by: Rosmarie A. Faust, Ph.D., Chemical Hazard Evaluation and Communication Group, Biomedical and Environmental Information Analysis Section, Health and Safety Research Division, *, Oak Ridge, Tennessee.

Prepared for: Oak Ridge Reservation Environmental Restoration Program.

*Managed by Martin Marietta Energy Systems, Inc., for the U.S. Department of Energy under Contract No. DE-AC05-84OR21400.

APPENDIX B

ProUCL Output Files

ProUCL Output Files

375 Banfield Road, Portsmouth, New Hampshire

UCL Statistics for Data Sets with Non-Detects

User Selected Options
 Date/Time of Computation ProUCL 5.111/3/2021 10:52:30 AM
 From File ME268 TX sediment data.xls
 Full Precision OFF
 Confidence Coefficient 95%
 Number of Bootstrap Operations 2000

C9-C18 Aliphatic Hydrocarbons

| | | | |
|------------------------------|-------|---------------------------------|--------|
| General Statistics | | | |
| Total Number of Observations | 18 | Number of Distinct Observations | 16 |
| Number of Detects | 2 | Number of Non-Detects | 16 |
| Number of Distinct Detects | 2 | Number of Distinct Non-Detects | 14 |
| Minimum Detect | 13 | Minimum Non-Detect | 12 |
| Maximum Detect | 18 | Maximum Non-Detect | 110 |
| Variance Detects | 12.5 | Percent Non-Detects | 88.89% |
| Mean Detects | 15.5 | SD Detects | 3.536 |
| Median Detects | 15.5 | CV Detects | 0.228 |
| Skewness Detects | N/A | Kurtosis Detects | N/A |
| Mean of Logged Detects | 2.728 | SD of Logged Detects | 0.23 |

Warning: Data set has only 2 Detected Values.
 This is not enough to compute meaningful or reliable statistics and estimates.

Normal GOF Test on Detects Only
 Not Enough Data to Perform GOF Test

Kaplan-Meier (KM) Statistics using Normal Critical Values and other Nonparametric UCLs

| | | | |
|------------------------|-------|-----------------------------------|-------|
| KM Mean | 13.88 | KM Standard Error of Mean | 1.725 |
| KM SD | 2.421 | 95% KM (BCA) UCL | N/A |
| 95% KM (t) UCL | 16.88 | 95% KM (Percentile Bootstrap) UCL | N/A |
| 95% KM (z) UCL | 16.71 | 95% KM Bootstrap t UCL | N/A |
| 90% KM Chebyshev UCL | 19.05 | 95% KM Chebyshev UCL | 21.4 |
| 97.5% KM Chebyshev UCL | 24.65 | 99% KM Chebyshev UCL | 31.04 |

Gamma GOF Tests on Detected Observations Only
 Not Enough Data to Perform GOF Test

Gamma Statistics on Detected Data Only

| | | | |
|-----------------|-------|---------------------------------|-----|
| k hat (MLE) | 38.1 | k star (bias corrected MLE) | N/A |
| Theta hat (MLE) | 0.407 | Theta star (bias corrected MLE) | N/A |
| nu hat (MLE) | 152.4 | nu star (bias corrected) | N/A |
| Mean (detects) | 15.5 | | |

Estimates of Gamma Parameters using KM Estimates

| | | | |
|---------------------------|-------|---------------------------|-------|
| Mean (KM) | 13.88 | SD (KM) | 2.421 |
| Variance (KM) | 5.859 | SE of Mean (KM) | 1.725 |
| k hat (KM) | 32.86 | k star (KM) | 27.42 |
| nu hat (KM) | 1183 | nu star (KM) | 987 |
| theta hat (KM) | 0.422 | theta star (KM) | 0.506 |
| 80% gamma percentile (KM) | 16.04 | 90% gamma percentile (KM) | 17.36 |
| 95% gamma percentile (KM) | 18.5 | 99% gamma percentile (KM) | 20.77 |

Gamma Kaplan-Meier (KM) Statistics

| | | | |
|--|-------|--|--------|
| Approximate Chi Square Value (987.01, α) | 915.1 | Adjusted Level of Significance (β) | 0.0357 |
| 95% Gamma Approximate KM-UCL (use when $n \geq 50$) | 14.97 | Adjusted Chi Square Value (987.01, β) | 908.4 |
| | | 95% Gamma Adjusted KM-UCL (use when $n < 50$) | 15.07 |

Lognormal GOF Test on Detected Observations Only
 Not Enough Data to Perform GOF Test

Lognormal ROS Statistics Using Imputed Non-Detects

| | | | |
|---|-------|------------------------------|-------|
| Mean in Original Scale | 12.48 | Mean in Log Scale | 2.515 |
| SD in Original Scale | 1.808 | SD in Log Scale | 0.137 |
| 95% t UCL (assumes normality of ROS data) | 13.22 | 95% Percentile Bootstrap UCL | 13.25 |
| 95% BCA Bootstrap UCL | 13.26 | 95% Bootstrap t UCL | 13.5 |
| 95% H-UCL (Log ROS) | 13.24 | | |

ProUCL Output Files
375 Banfield Road, Portsmouth, New Hampshire

| | | | |
|--|-------|-------------------------------|-------|
| Statistics using KM estimates on Logged Data and Assuming Lognormal Distribution | | | |
| KM Mean (logged) | 2.616 | KM Geo Mean | 13.68 |
| KM SD (logged) | 0.162 | 95% Critical H Value (KM-Log) | 1.765 |
| KM Standard Error of Mean (logged) | 0.116 | 95% H-UCL (KM -Log) | 14.86 |
| KM SD (logged) | 0.162 | 95% Critical H Value (KM-Log) | 1.765 |
| KM Standard Error of Mean (logged) | 0.116 | | |

| | | | |
|-------------------------------|-------|----------------------|-------|
| DL/2 Statistics | | | |
| DL/2 Normal | | | |
| Mean in Original Scale | 22.81 | DL/2 Log-Transformed | |
| SD in Original Scale | 15.78 | Mean in Log Scale | 2.92 |
| 95% t UCL (Assumes normality) | 29.27 | SD in Log Scale | 0.654 |
| | | 95% H-Stat UCL | 32.46 |

DL/2 is not a recommended method, provided for comparisons and historical reasons

Nonparametric Distribution Free UCL Statistics
Data do not follow a Discernible Distribution at 5% Significance Level

| | | | |
|-----------------------------|--------------|----------|-------|
| Suggested UCL to Use | | | |
| 95% KM (t) UCL | 16.88 | KM H-UCL | 14.86 |
| 95% KM (BCA) UCL | N/A | | |

Warning: One or more Recommended UCL(s) not available!

Note: Suggestions regarding the selection of a 95% UCL are provided to help the user to select the most appropriate 95% UCL. Recommendations are based upon data size, data distribution, and skewness. These recommendations are based upon the results of the simulation studies summarized in Singh, Maichle, and Lee (2006). However, simulations results will not cover all Real World data sets; for additional insight the user may want to consult a statistician.

C19-C36 Aliphatic Hydrocarbons

| | | | |
|------------------------------|-------|---------------------------------|-------|
| General Statistics | | | |
| Total Number of Observations | 18 | Number of Distinct Observations | 18 |
| Number of Detects | 17 | Number of Non-Detects | 1 |
| Number of Distinct Detects | 17 | Number of Distinct Non-Detects | 1 |
| Minimum Detect | 24 | Minimum Non-Detect | 23 |
| Maximum Detect | 780 | Maximum Non-Detect | 23 |
| Variance Detects | 33378 | Percent Non-Detects | 5.56% |
| Mean Detects | 150.9 | SD Detects | 182.7 |
| Median Detects | 76 | CV Detects | 1.211 |
| Skewness Detects | 2.824 | Kurtosis Detects | 9.286 |
| Mean of Logged Detects | 4.553 | SD of Logged Detects | 0.951 |

| | | | |
|---------------------------------|-------|---|--|
| Normal GOF Test on Detects Only | | | |
| Shapiro Wilk Test Statistic | 0.658 | Shapiro Wilk GOF Test | |
| 5% Shapiro Wilk Critical Value | 0.892 | Detected Data Not Normal at 5% Significance Level | |
| Lilliefors Test Statistic | 0.244 | Lilliefors GOF Test | |
| 5% Lilliefors Critical Value | 0.207 | Detected Data Not Normal at 5% Significance Level | |

Detected Data Not Normal at 5% Significance Level

| | | | |
|--|-------|-----------------------------------|-------|
| Kaplan-Meier (KM) Statistics using Normal Critical Values and other Nonparametric UCLs | | | |
| KM Mean | 143.8 | KM Standard Error of Mean | 42.45 |
| KM SD | 174.7 | 95% KM (BCA) UCL | 222.5 |
| 95% KM (t) UCL | 217.6 | 95% KM (Percentile Bootstrap) UCL | 217.3 |
| 95% KM (z) UCL | 213.6 | 95% KM Bootstrap t UCL | 296.4 |
| 90% KM Chebyshev UCL | 271.1 | 95% KM Chebyshev UCL | 328.8 |
| 97.5% KM Chebyshev UCL | 408.9 | 99% KM Chebyshev UCL | 566.1 |

| | | | |
|---|-------|---|--|
| Gamma GOF Tests on Detected Observations Only | | | |
| A-D Test Statistic | 0.536 | Anderson-Darling GOF Test | |
| 5% A-D Critical Value | 0.761 | Detected data appear Gamma Distributed at 5% Significance Level | |
| K-S Test Statistic | 0.17 | Kolmogorov-Smirnov GOF | |
| 5% K-S Critical Value | 0.214 | Detected data appear Gamma Distributed at 5% Significance Level | |

Detected data appear Gamma Distributed at 5% Significance Level

| | | | |
|--|-------|---------------------------------|-------|
| Gamma Statistics on Detected Data Only | | | |
| k hat (MLE) | 1.219 | k star (bias corrected MLE) | 1.043 |
| Theta hat (MLE) | 123.8 | Theta star (bias corrected MLE) | 144.7 |
| nu hat (MLE) | 41.44 | nu star (bias corrected) | 35.46 |
| Mean (detects) | 150.9 | | |

ProUCL Output Files
375 Banfield Road, Portsmouth, New Hampshire

Gamma ROS Statistics using Imputed Non-Detects

GROS may not be used when data set has > 50% NDs with many tied observations at multiple DLs

GROS may not be used when kstar of detects is small such as <1.0, especially when the sample size is small (e.g., <15-20)

For such situations, GROS method may yield incorrect values of UCLs and BTVs

This is especially true when the sample size is small.

For gamma distributed detected data, BTVs and UCLs may be computed using gamma distribution on KM estimates

| | | | |
|---|--------|---|-------|
| Minimum | 0.01 | Mean | 142.5 |
| Maximum | 780 | Median | 74.5 |
| SD | 180.8 | CV | 1.269 |
| k hat (MLE) | 0.665 | k star (bias corrected MLE) | 0.591 |
| Theta hat (MLE) | 214.2 | Theta star (bias corrected MLE) | 240.9 |
| nu hat (MLE) | 23.95 | nu star (bias corrected) | 21.29 |
| Adjusted Level of Significance (β) | 0.0357 | | |
| Approximate Chi Square Value (21.29, α) | 11.81 | Adjusted Chi Square Value (21.29, β) | 11.13 |
| 95% Gamma Approximate UCL (use when $n \geq 50$) | 256.9 | 95% Gamma Adjusted UCL (use when $n < 50$) | 272.5 |

Estimates of Gamma Parameters using KM Estimates

| | | | |
|---------------------------|-------|---------------------------|-------|
| Mean (KM) | 143.8 | SD (KM) | 174.7 |
| Variance (KM) | 30528 | SE of Mean (KM) | 42.45 |
| k hat (KM) | 0.677 | k star (KM) | 0.601 |
| nu hat (KM) | 24.38 | nu star (KM) | 21.65 |
| theta hat (KM) | 212.3 | theta star (KM) | 239.1 |
| 80% gamma percentile (KM) | 237 | 90% gamma percentile (KM) | 373.8 |
| 95% gamma percentile (KM) | 516.9 | 99% gamma percentile (KM) | 863.2 |

Gamma Kaplan-Meier (KM) Statistics

| | | | |
|--|-------|--|-------|
| Approximate Chi Square Value (21.65, α) | 12.07 | Adjusted Chi Square Value (21.65, β) | 11.39 |
| 95% Gamma Approximate KM-UCL (use when $n \geq 50$) | 257.8 | 95% Gamma Adjusted KM-UCL (use when $n < 50$) | 273.2 |

Lognormal GOF Test on Detected Observations Only

| | | | |
|--------------------------------|-------|---|--|
| Shapiro Wilk Test Statistic | 0.964 | Shapiro Wilk GOF Test | |
| 5% Shapiro Wilk Critical Value | 0.892 | Detected Data appear Lognormal at 5% Significance Level | |
| Lilliefors Test Statistic | 0.122 | Lilliefors GOF Test | |
| 5% Lilliefors Critical Value | 0.207 | Detected Data appear Lognormal at 5% Significance Level | |

Detected Data appear Lognormal at 5% Significance Level

Lognormal ROS Statistics Using Imputed Non-Detects

| | | | |
|---|-------|------------------------------|-------|
| Mean in Original Scale | 143 | Mean in Log Scale | 4.423 |
| SD in Original Scale | 180.4 | SD in Log Scale | 1.076 |
| 95% t UCL (assumes normality of ROS data) | 217 | 95% Percentile Bootstrap UCL | 216.8 |
| 95% BCA Bootstrap UCL | 244.6 | 95% Bootstrap t UCL | 291.9 |
| 95% H-UCL (Log ROS) | 304.5 | | |

Statistics using KM estimates on Logged Data and Assuming Lognormal Distribution

| | | | |
|------------------------------------|-------|-------------------------------|-------|
| KM Mean (logged) | 4.474 | KM Geo Mean | 87.74 |
| KM SD (logged) | 0.953 | 95% Critical H Value (KM-Log) | 2.571 |
| KM Standard Error of Mean (logged) | 0.232 | 95% H-UCL (KM -Log) | 250.4 |
| KM SD (logged) | 0.953 | 95% Critical H Value (KM-Log) | 2.571 |
| KM Standard Error of Mean (logged) | 0.232 | | |

DL/2 Statistics

| | | | |
|-------------------------------|-------|----------------------|-------|
| DL/2 Normal | | DL/2 Log-Transformed | |
| Mean in Original Scale | 143.1 | Mean in Log Scale | 4.436 |
| SD in Original Scale | 180.3 | SD in Log Scale | 1.048 |
| 95% t UCL (Assumes normality) | 217.1 | 95% H-Stat UCL | 290.9 |

DL/2 is not a recommended method, provided for comparisons and historical reasons

Nonparametric Distribution Free UCL Statistics

Detected Data appear Gamma Distributed at 5% Significance Level

Suggested UCL to Use

| | | | |
|----------------------------------|--------------|-----------------------------|-------|
| 95% KM Adjusted Gamma UCL | 273.2 | 95% GROS Adjusted Gamma UCL | 272.5 |
|----------------------------------|--------------|-----------------------------|-------|

Note: Suggestions regarding the selection of a 95% UCL are provided to help the user to select the most appropriate 95% UCL.

Recommendations are based upon data size, data distribution, and skewness.

These recommendations are based upon the results of the simulation studies summarized in Singh, Maichle, and Lee (2006).

However, simulations results will not cover all Real World data sets; for additional insight the user may want to consult a statistician.

ProUCL Output Files
375 Banfield Road, Portsmouth, New Hampshire

C11-C22 Aromatic Hydrocarbons (adjusted)

| | | | |
|---|--------------|---|-------|
| General Statistics | | | |
| Total Number of Observations | 18 | Number of Distinct Observations | 16 |
| | | Number of Missing Observations | 0 |
| Minimum | 25 | Mean | 173.9 |
| Maximum | 490 | Median | 140 |
| SD | 138.6 | Std. Error of Mean | 32.67 |
| Coefficient of Variation | 0.797 | Skewness | 0.873 |
| Normal GOF Test | | | |
| Shapiro Wilk Test Statistic | 0.891 | Shapiro Wilk GOF Test | |
| 5% Shapiro Wilk Critical Value | 0.897 | Data Not Normal at 5% Significance Level | |
| Lilliefors Test Statistic | 0.181 | Lilliefors GOF Test | |
| 5% Lilliefors Critical Value | 0.202 | Data appear Normal at 5% Significance Level | |
| Data appear Approximate Normal at 5% Significance Level | | | |
| Assuming Normal Distribution | | | |
| 95% Normal UCL | | 95% UCLs (Adjusted for Skewness) | |
| 95% Student's-t UCL | 230.7 | 95% Adjusted-CLT UCL (Chen-1995) | 234.8 |
| | | 95% Modified-t UCL (Johnson-1978) | 231.8 |
| Gamma GOF Test | | | |
| A-D Test Statistic | 0.335 | Anderson-Darling Gamma GOF Test | |
| 5% A-D Critical Value | 0.756 | Detected data appear Gamma Distributed at 5% Significance Level | |
| K-S Test Statistic | 0.137 | Kolmogorov-Smirnov Gamma GOF Test | |
| 5% K-S Critical Value | 0.207 | Detected data appear Gamma Distributed at 5% Significance Level | |
| Detected data appear Gamma Distributed at 5% Significance Level | | | |
| Gamma Statistics | | | |
| k hat (MLE) | 1.551 | k star (bias corrected MLE) | 1.33 |
| Theta hat (MLE) | 112.1 | Theta star (bias corrected MLE) | 130.8 |
| nu hat (MLE) | 55.85 | nu star (bias corrected) | 47.88 |
| MLE Mean (bias corrected) | 173.9 | MLE Sd (bias corrected) | 150.8 |
| | | Approximate Chi Square Value (0.05) | 33 |
| Adjusted Level of Significance | 0.0357 | Adjusted Chi Square Value | 31.81 |
| Assuming Gamma Distribution | | | |
| 95% Approximate Gamma UCL (use when n>=50) | 252.3 | 95% Adjusted Gamma UCL (use when n<50) | 261.7 |
| Lognormal GOF Test | | | |
| Shapiro Wilk Test Statistic | 0.945 | Shapiro Wilk Lognormal GOF Test | |
| 5% Shapiro Wilk Critical Value | 0.897 | Data appear Lognormal at 5% Significance Level | |
| Lilliefors Test Statistic | 0.123 | Lilliefors Lognormal GOF Test | |
| 5% Lilliefors Critical Value | 0.202 | Data appear Lognormal at 5% Significance Level | |
| Data appear Lognormal at 5% Significance Level | | | |
| Lognormal Statistics | | | |
| Minimum of Logged Data | 3.219 | Mean of logged Data | 4.803 |
| Maximum of Logged Data | 6.194 | SD of logged Data | 0.926 |
| Assuming Lognormal Distribution | | | |
| 95% H-UCL | 330.3 | 90% Chebyshev (MVUE) UCL | 311.4 |
| 95% Chebyshev (MVUE) UCL | 370.4 | 97.5% Chebyshev (MVUE) UCL | 452.3 |
| 99% Chebyshev (MVUE) UCL | 613.2 | | |
| Nonparametric Distribution Free UCL Statistics | | | |
| Data appear to follow a Discernible Distribution at 5% Significance Level | | | |
| Nonparametric Distribution Free UCLs | | | |
| 95% CLT UCL | 227.6 | 95% Jackknife UCL | 230.7 |
| 95% Standard Bootstrap UCL | 226 | 95% Bootstrap-t UCL | 242 |
| 95% Hall's Bootstrap UCL | 237.4 | 95% Percentile Bootstrap UCL | 221.9 |
| 95% BCA Bootstrap UCL | 229.9 | | |
| 90% Chebyshev(Mean, Sd) UCL | 271.9 | 95% Chebyshev(Mean, Sd) UCL | 316.3 |
| 97.5% Chebyshev(Mean, Sd) UCL | 377.9 | 99% Chebyshev(Mean, Sd) UCL | 499 |
| Suggested UCL to Use | | | |
| 95% Student's-t UCL | 230.7 | | |

When a data set follows an approximate (e.g., normal) distribution passing one of the GOF test
When applicable, it is suggested to use a UCL based upon a distribution (e.g., gamma) passing both GOF tests in ProUCL

Note: Suggestions regarding the selection of a 95% UCL are provided to help the user to select the most appropriate 95% UCL.
Recommendations are based upon data size, data distribution, and skewness.
These recommendations are based upon the results of the simulation studies summarized in Singh, Maichle, and Lee (2006).
However, simulations results will not cover all Real World data sets; for additional insight the user may want to consult a statistician.

ProUCL Output Files
375 Banfield Road, Portsmouth, New Hampshire

Acenaphthene

General Statistics

| | | | |
|------------------------------|--------|---------------------------------|--------|
| Total Number of Observations | 21 | Number of Distinct Observations | 19 |
| Number of Detects | 9 | Number of Non-Detects | 12 |
| Number of Distinct Detects | 8 | Number of Distinct Non-Detects | 11 |
| Minimum Detect | 0.0063 | Minimum Non-Detect | 0.099 |
| Maximum Detect | 2.4 | Maximum Non-Detect | 1.4 |
| Variance Detects | 0.706 | Percent Non-Detects | 57.14% |
| Mean Detects | 0.416 | SD Detects | 0.84 |
| Median Detects | 0.029 | CV Detects | 2.021 |
| Skewness Detects | 2.129 | Kurtosis Detects | 4.054 |
| Mean of Logged Detects | -3.119 | SD of Logged Detects | 2.191 |

Normal GOF Test on Detects Only

| | | | |
|--------------------------------|-------|---|--|
| Shapiro Wilk Test Statistic | 0.577 | Shapiro Wilk GOF Test | |
| 5% Shapiro Wilk Critical Value | 0.829 | Detected Data Not Normal at 5% Significance Level | |
| Lilliefors Test Statistic | 0.45 | Lilliefors GOF Test | |
| 5% Lilliefors Critical Value | 0.274 | Detected Data Not Normal at 5% Significance Level | |

Detected Data Not Normal at 5% Significance Level

Kaplan-Meier (KM) Statistics using Normal Critical Values and other Nonparametric UCLs

| | | | |
|------------------------|-------|-----------------------------------|-------|
| KM Mean | 0.196 | KM Standard Error of Mean | 0.131 |
| KM SD | 0.559 | 95% KM (BCA) UCL | 0.445 |
| 95% KM (t) UCL | 0.422 | 95% KM (Percentile Bootstrap) UCL | 0.417 |
| 95% KM (z) UCL | 0.412 | 95% KM Bootstrap t UCL | 5.285 |
| 90% KM Chebyshev UCL | 0.589 | 95% KM Chebyshev UCL | 0.767 |
| 97.5% KM Chebyshev UCL | 1.014 | 99% KM Chebyshev UCL | 1.5 |

Gamma GOF Tests on Detected Observations Only

| | | | |
|-----------------------|-------|--|--|
| A-D Test Statistic | 1.26 | Anderson-Darling GOF Test | |
| 5% A-D Critical Value | 0.806 | Detected Data Not Gamma Distributed at 5% Significance Level | |
| K-S Test Statistic | 0.399 | Kolmogorov-Smirnov GOF | |
| 5% K-S Critical Value | 0.301 | Detected Data Not Gamma Distributed at 5% Significance Level | |

Detected Data Not Gamma Distributed at 5% Significance Level

Gamma Statistics on Detected Data Only

| | | | |
|-----------------|-------|---------------------------------|-------|
| k hat (MLE) | 0.307 | k star (bias corrected MLE) | 0.278 |
| Theta hat (MLE) | 1.356 | Theta star (bias corrected MLE) | 1.493 |
| nu hat (MLE) | 5.518 | nu star (bias corrected) | 5.012 |
| Mean (detects) | 0.416 | | |

Gamma ROS Statistics using Imputed Non-Detects

GROS may not be used when data set has > 50% NDs with many tied observations at multiple DLs
 GROS may not be used when kstar of detects is small such as <1.0, especially when the sample size is small (e.g., <15-20)
 For such situations, GROS method may yield incorrect values of UCLs and BTVs
 This is especially true when the sample size is small.

For gamma distributed detected data, BTVs and UCLs may be computed using gamma distribution on KM estimates

| | | | |
|---|--------|---|-------|
| Minimum | 0.0063 | Mean | 0.188 |
| Maximum | 2.4 | Median | 0.01 |
| SD | 0.569 | CV | 3.02 |
| k hat (MLE) | 0.313 | k star (bias corrected MLE) | 0.3 |
| Theta hat (MLE) | 0.602 | Theta star (bias corrected MLE) | 0.628 |
| nu hat (MLE) | 13.15 | nu star (bias corrected) | 12.6 |
| Adjusted Level of Significance (β) | 0.0383 | | |
| Approximate Chi Square Value (12.60, α) | 5.627 | Adjusted Chi Square Value (12.60, β) | 5.271 |
| 95% Gamma Approximate UCL (use when n>=50) | 0.422 | 95% Gamma Adjusted UCL (use when n<50) | 0.45 |

Estimates of Gamma Parameters using KM Estimates

| | | | |
|---------------------------|-------|---------------------------|-------|
| Mean (KM) | 0.196 | SD (KM) | 0.559 |
| Variance (KM) | 0.313 | SE of Mean (KM) | 0.131 |
| k hat (KM) | 0.123 | k star (KM) | 0.137 |
| nu hat (KM) | 5.163 | nu star (KM) | 5.759 |
| theta hat (KM) | 1.595 | theta star (KM) | 1.43 |
| 80% gamma percentile (KM) | 0.197 | 90% gamma percentile (KM) | 0.573 |
| 95% gamma percentile (KM) | 1.097 | 99% gamma percentile (KM) | 2.646 |

Gamma Kaplan-Meier (KM) Statistics

| | | | |
|--|-------|--|-------|
| Approximate Chi Square Value (5.76, α) | 1.518 | Adjusted Chi Square Value (5.76, β) | 1.358 |
| 95% Gamma Approximate KM-UCL (use when n>=50) | 0.744 | 95% Gamma Adjusted KM-UCL (use when n<50) | 0.831 |

Lognormal GOF Test on Detected Observations Only

| | | | |
|--------------------------------|-------|--|--|
| Shapiro Wilk Test Statistic | 0.812 | Shapiro Wilk GOF Test | |
| 5% Shapiro Wilk Critical Value | 0.829 | Detected Data Not Lognormal at 5% Significance Level | |
| Lilliefors Test Statistic | 0.291 | Lilliefors GOF Test | |
| 5% Lilliefors Critical Value | 0.274 | Detected Data Not Lognormal at 5% Significance Level | |

Detected Data Not Lognormal at 5% Significance Level

ProUCL Output Files
375 Banfield Road, Portsmouth, New Hampshire

Lognormal ROS Statistics Using Imputed Non-Detects

| | | | |
|---|-------|------------------------------|--------|
| Mean in Original Scale | 0.191 | Mean in Log Scale | -3.547 |
| SD in Original Scale | 0.568 | SD in Log Scale | 1.46 |
| 95% t UCL (assumes normality of ROS data) | 0.405 | 95% Percentile Bootstrap UCL | 0.416 |
| 95% BCA Bootstrap UCL | 0.533 | 95% Bootstrap t UCL | 9.236 |
| 95% H-UCL (Log ROS) | 0.242 | | |

Statistics using KM estimates on Logged Data and Assuming Lognormal Distribution

| | | | |
|------------------------------------|--------|-------------------------------|--------|
| KM Mean (logged) | -3.692 | KM Geo Mean | 0.0249 |
| KM SD (logged) | 1.578 | 95% Critical H Value (KM-Log) | 3.436 |
| KM Standard Error of Mean (logged) | 0.43 | 95% H-UCL (KM -Log) | 0.291 |
| KM SD (logged) | 1.578 | 95% Critical H Value (KM-Log) | 3.436 |
| KM Standard Error of Mean (logged) | 0.43 | | |

DL/2 Statistics

| | | | |
|-------------------------------|-------|----------------------|-------|
| DL/2 Normal | | DL/2 Log-Transformed | |
| Mean in Original Scale | 0.329 | Mean in Log Scale | -2.32 |
| SD in Original Scale | 0.567 | SD in Log Scale | 1.697 |
| 95% t UCL (Assumes normality) | 0.542 | 95% H-Stat UCL | 1.644 |

DL/2 is not a recommended method, provided for comparisons and historical reasons

Nonparametric Distribution Free UCL Statistics

Data do not follow a Discernible Distribution at 5% Significance Level

Suggested UCL to Use

97.5% KM (Chebyshev) UCL **1.014**

Note: Suggestions regarding the selection of a 95% UCL are provided to help the user to select the most appropriate 95% UCL.

Recommendations are based upon data size, data distribution, and skewness.

These recommendations are based upon the results of the simulation studies summarized in Singh, Maichle, and Lee (2006).

However, simulations results will not cover all Real World data sets; for additional insight the user may want to consult a statistician.

Acenaphthylene

General Statistics

| | | | |
|------------------------------|--------|---------------------------------|--------|
| Total Number of Observations | 21 | Number of Distinct Observations | 19 |
| Number of Detects | 9 | Number of Non-Detects | 12 |
| Number of Distinct Detects | 9 | Number of Distinct Non-Detects | 11 |
| Minimum Detect | 0.0045 | Minimum Non-Detect | 0.076 |
| Maximum Detect | 0.33 | Maximum Non-Detect | 1.4 |
| Variance Detects | 0.0108 | Percent Non-Detects | 57.14% |
| Mean Detects | 0.0663 | SD Detects | 0.104 |
| Median Detects | 0.026 | CV Detects | 1.565 |
| Skewness Detects | 2.549 | Kurtosis Detects | 6.726 |
| Mean of Logged Detects | -3.488 | SD of Logged Detects | 1.265 |

Normal GOF Test on Detects Only

| | | | |
|--------------------------------|-------|---|--|
| Shapiro Wilk Test Statistic | 0.616 | Shapiro Wilk GOF Test | |
| 5% Shapiro Wilk Critical Value | 0.829 | Detected Data Not Normal at 5% Significance Level | |
| Lilliefors Test Statistic | 0.378 | Lilliefors GOF Test | |
| 5% Lilliefors Critical Value | 0.274 | Detected Data Not Normal at 5% Significance Level | |

Detected Data Not Normal at 5% Significance Level

Kaplan-Meier (KM) Statistics using Normal Critical Values and other Nonparametric UCLs

| | | | |
|------------------------|--------|-----------------------------------|--------|
| KM Mean | 0.0507 | KM Standard Error of Mean | 0.0216 |
| KM SD | 0.0777 | 95% KM (BCA) UCL | 0.0904 |
| 95% KM (t) UCL | 0.088 | 95% KM (Percentile Bootstrap) UCL | 0.0897 |
| 95% KM (z) UCL | 0.0862 | 95% KM Bootstrap t UCL | 0.19 |
| 90% KM Chebyshev UCL | 0.115 | 95% KM Chebyshev UCL | 0.145 |
| 97.5% KM Chebyshev UCL | 0.186 | 99% KM Chebyshev UCL | 0.266 |

Gamma GOF Tests on Detected Observations Only

| | | | |
|-----------------------|-------|---|--|
| A-D Test Statistic | 0.584 | Anderson-Darling GOF Test | |
| 5% A-D Critical Value | 0.751 | Detected data appear Gamma Distributed at 5% Significance Level | |
| K-S Test Statistic | 0.283 | Kolmogorov-Smirnov GOF | |
| 5% K-S Critical Value | 0.289 | Detected data appear Gamma Distributed at 5% Significance Level | |

Detected data appear Gamma Distributed at 5% Significance Level

Gamma Statistics on Detected Data Only

| | | | |
|-----------------|--------|---------------------------------|-------|
| k hat (MLE) | 0.77 | k star (bias corrected MLE) | 0.587 |
| Theta hat (MLE) | 0.0861 | Theta star (bias corrected MLE) | 0.113 |
| nu hat (MLE) | 13.86 | nu star (bias corrected) | 10.57 |
| Mean (detects) | 0.0663 | | |

ProUCL Output Files
375 Banfield Road, Portsmouth, New Hampshire

Gamma ROS Statistics using Imputed Non-Detects

GROS may not be used when data set has > 50% NDs with many tied observations at multiple DLs

GROS may not be used when kstar of detects is small such as <1.0, especially when the sample size is small (e.g., <15-20)

For such situations, GROS method may yield incorrect values of UCLs and BTVs

This is especially true when the sample size is small.

For gamma distributed detected data, BTVs and UCLs may be computed using gamma distribution on KM estimates

| | | | |
|---|--------|---|--------|
| Minimum | 0.0045 | Mean | 0.0424 |
| Maximum | 0.33 | Median | 0.0215 |
| SD | 0.0696 | CV | 1.639 |
| k hat (MLE) | 1.126 | k star (bias corrected MLE) | 0.997 |
| Theta hat (MLE) | 0.0377 | Theta star (bias corrected MLE) | 0.0426 |
| nu hat (MLE) | 47.31 | nu star (bias corrected) | 41.88 |
| Adjusted Level of Significance (β) | 0.0383 | | |
| Approximate Chi Square Value (41.88, α) | 28.05 | Adjusted Chi Square Value (41.88, β) | 27.18 |
| 95% Gamma Approximate UCL (use when $n \geq 50$) | 0.0634 | 95% Gamma Adjusted UCL (use when $n < 50$) | 0.0654 |

Estimates of Gamma Parameters using KM Estimates

| | | | |
|---------------------------|---------|---------------------------|--------|
| Mean (KM) | 0.0507 | SD (KM) | 0.0777 |
| Variance (KM) | 0.00604 | SE of Mean (KM) | 0.0216 |
| k hat (KM) | 0.426 | k star (KM) | 0.397 |
| nu hat (KM) | 17.88 | nu star (KM) | 16.66 |
| theta hat (KM) | 0.119 | theta star (KM) | 0.128 |
| 80% gamma percentile (KM) | 0.0818 | 90% gamma percentile (KM) | 0.143 |
| 95% gamma percentile (KM) | 0.211 | 99% gamma percentile (KM) | 0.382 |

Gamma Kaplan-Meier (KM) Statistics

| | | | |
|--|-------|--|--------------|
| Approximate Chi Square Value (16.66, α) | 8.431 | Adjusted Chi Square Value (16.66, β) | 7.983 |
| 95% Gamma Approximate KM-UCL (use when $n \geq 50$) | 0.1 | 95% Gamma Adjusted KM-UCL (use when $n < 50$) | 0.106 |

Lognormal GOF Test on Detected Observations Only

| | | | |
|--------------------------------|-------|---|--|
| Shapiro Wilk Test Statistic | 0.966 | Shapiro Wilk GOF Test | |
| 5% Shapiro Wilk Critical Value | 0.829 | Detected Data appear Lognormal at 5% Significance Level | |
| Lilliefors Test Statistic | 0.193 | Lilliefors GOF Test | |
| 5% Lilliefors Critical Value | 0.274 | Detected Data appear Lognormal at 5% Significance Level | |

Detected Data appear Lognormal at 5% Significance Level

Lognormal ROS Statistics Using Imputed Non-Detects

| | | | |
|---|--------|------------------------------|--------|
| Mean in Original Scale | 0.0424 | Mean in Log Scale | -3.633 |
| SD in Original Scale | 0.0691 | SD in Log Scale | 0.831 |
| 95% t UCL (assumes normality of ROS data) | 0.0684 | 95% Percentile Bootstrap UCL | 0.069 |
| 95% BCA Bootstrap UCL | 0.0854 | 95% Bootstrap t UCL | 0.187 |
| 95% H-UCL (Log ROS) | 0.0577 | | |

Statistics using KM estimates on Logged Data and Assuming Lognormal Distribution

| | | | |
|------------------------------------|--------|-------------------------------|--------|
| KM Mean (logged) | -3.642 | KM Geo Mean | 0.0262 |
| KM SD (logged) | 1.075 | 95% Critical H Value (KM-Log) | 2.667 |
| KM Standard Error of Mean (logged) | 0.35 | 95% H-UCL (KM -Log) | 0.0887 |
| KM SD (logged) | 1.075 | 95% Critical H Value (KM-Log) | 2.667 |
| KM Standard Error of Mean (logged) | 0.35 | | |

DL/2 Statistics

| | | | |
|-------------------------------|-------|----------------------|--------|
| DL/2 Normal | | DL/2 Log-Transformed | |
| Mean in Original Scale | 0.178 | Mean in Log Scale | -2.491 |
| SD in Original Scale | 0.218 | SD in Log Scale | 1.385 |
| 95% t UCL (Assumes normality) | 0.261 | 95% H-Stat UCL | 0.569 |

DL/2 is not a recommended method, provided for comparisons and historical reasons

Nonparametric Distribution Free UCL Statistics

Detected Data appear Gamma Distributed at 5% Significance Level

Suggested UCL to Use

Gamma Adjusted KM-UCL (use when $k \leq 1$ and $15 < n < 50$ but $k \leq 1$) 0.106

Note: Suggestions regarding the selection of a 95% UCL are provided to help the user to select the most appropriate 95% UCL.

Recommendations are based upon data size, data distribution, and skewness.

These recommendations are based upon the results of the simulation studies summarized in Singh, Maichle, and Lee (2006).

However, simulations results will not cover all Real World data sets; for additional insight the user may want to consult a statistician.

ProUCL Output Files
375 Banfield Road, Portsmouth, New Hampshire

Anthracene

General Statistics

| | | | |
|------------------------------|--------|---------------------------------|--------|
| Total Number of Observations | 21 | Number of Distinct Observations | 19 |
| Number of Detects | 14 | Number of Non-Detects | 7 |
| Number of Distinct Detects | 13 | Number of Distinct Non-Detects | 6 |
| Minimum Detect | 0.013 | Minimum Non-Detect | 0.2 |
| Maximum Detect | 3.4 | Maximum Non-Detect | 1.4 |
| Variance Detects | 1.325 | Percent Non-Detects | 33.33% |
| Mean Detects | 0.551 | SD Detects | 1.151 |
| Median Detects | 0.083 | CV Detects | 2.089 |
| Skewness Detects | 2.26 | Kurtosis Detects | 3.745 |
| Mean of Logged Detects | -2.379 | SD of Logged Detects | 1.882 |

Normal GOF Test on Detects Only

| | | | |
|--------------------------------|-------|---|--|
| Shapiro Wilk Test Statistic | 0.512 | Shapiro Wilk GOF Test | |
| 5% Shapiro Wilk Critical Value | 0.874 | Detected Data Not Normal at 5% Significance Level | |
| Lilliefors Test Statistic | 0.402 | Lilliefors GOF Test | |
| 5% Lilliefors Critical Value | 0.226 | Detected Data Not Normal at 5% Significance Level | |

Detected Data Not Normal at 5% Significance Level

Kaplan-Meier (KM) Statistics using Normal Critical Values and other Nonparametric UCLs

| | | | |
|------------------------|-------|-----------------------------------|-------|
| KM Mean | 0.392 | KM Standard Error of Mean | 0.212 |
| KM SD | 0.935 | 95% KM (BCA) UCL | 0.717 |
| 95% KM (t) UCL | 0.758 | 95% KM (Percentile Bootstrap) UCL | 0.726 |
| 95% KM (z) UCL | 0.741 | 95% KM Bootstrap t UCL | 2.906 |
| 90% KM Chebyshev UCL | 1.028 | 95% KM Chebyshev UCL | 1.316 |
| 97.5% KM Chebyshev UCL | 1.716 | 99% KM Chebyshev UCL | 2.502 |

Gamma GOF Tests on Detected Observations Only

| | | | |
|-----------------------|-------|--|--|
| A-D Test Statistic | 1.419 | Anderson-Darling GOF Test | |
| 5% A-D Critical Value | 0.818 | Detected Data Not Gamma Distributed at 5% Significance Level | |
| K-S Test Statistic | 0.283 | Kolmogorov-Smirnov GOF | |
| 5% K-S Critical Value | 0.246 | Detected Data Not Gamma Distributed at 5% Significance Level | |

Detected Data Not Gamma Distributed at 5% Significance Level

Gamma Statistics on Detected Data Only

| | | | |
|-----------------|-------|---------------------------------|-------|
| k hat (MLE) | 0.373 | k star (bias corrected MLE) | 0.341 |
| Theta hat (MLE) | 1.476 | Theta star (bias corrected MLE) | 1.616 |
| nu hat (MLE) | 10.45 | nu star (bias corrected) | 9.544 |
| Mean (detects) | 0.551 | | |

Gamma ROS Statistics using Imputed Non-Detects

GROS may not be used when data set has > 50% NDs with many tied observations at multiple DLs
GROS may not be used when kstar of detects is small such as <1.0, especially when the sample size is small (e.g., <15-20)
For such situations, GROS method may yield incorrect values of UCLs and BTVs
This is especially true when the sample size is small.

For gamma distributed detected data, BTVs and UCLs may be computed using gamma distribution on KM estimates

| | | | |
|---|--------|---|-------|
| Minimum | 0.01 | Mean | 0.378 |
| Maximum | 3.4 | Median | 0.018 |
| SD | 0.962 | CV | 2.541 |
| k hat (MLE) | 0.336 | k star (bias corrected MLE) | 0.32 |
| Theta hat (MLE) | 1.126 | Theta star (bias corrected MLE) | 1.183 |
| nu hat (MLE) | 14.12 | nu star (bias corrected) | 13.44 |
| Adjusted Level of Significance (β) | 0.0383 | | |
| Approximate Chi Square Value (13.44, α) | 6.188 | Adjusted Chi Square Value (13.44, β) | 5.812 |
| 95% Gamma Approximate UCL (use when $n \geq 50$) | 0.822 | 95% Gamma Adjusted UCL (use when $n < 50$) | 0.875 |

Estimates of Gamma Parameters using KM Estimates

| | | | |
|---------------------------|-------|---------------------------|-------|
| Mean (KM) | 0.392 | SD (KM) | 0.935 |
| Variance (KM) | 0.873 | SE of Mean (KM) | 0.212 |
| k hat (KM) | 0.176 | k star (KM) | 0.182 |
| nu hat (KM) | 7.386 | nu star (KM) | 7.664 |
| theta hat (KM) | 2.229 | theta star (KM) | 2.148 |
| 80% gamma percentile (KM) | 0.49 | 90% gamma percentile (KM) | 1.183 |
| 95% gamma percentile (KM) | 2.066 | 99% gamma percentile (KM) | 4.537 |

Gamma Kaplan-Meier (KM) Statistics

| | | | |
|--|-------|--|-------|
| Approximate Chi Square Value (7.66, α) | 2.542 | Adjusted Chi Square Value (7.66, β) | 2.321 |
| 95% Gamma Approximate KM-UCL (use when $n \geq 50$) | 1.182 | 95% Gamma Adjusted KM-UCL (use when $n < 50$) | 1.294 |

Lognormal GOF Test on Detected Observations Only

| | | | |
|--------------------------------|-------|---|--|
| Shapiro Wilk Test Statistic | 0.876 | Shapiro Wilk GOF Test | |
| 5% Shapiro Wilk Critical Value | 0.874 | Detected Data appear Lognormal at 5% Significance Level | |
| Lilliefors Test Statistic | 0.165 | Lilliefors GOF Test | |
| 5% Lilliefors Critical Value | 0.226 | Detected Data appear Lognormal at 5% Significance Level | |

Detected Data appear Lognormal at 5% Significance Level

ProUCL Output Files
375 Banfield Road, Portsmouth, New Hampshire

| | | | |
|---|--------|-------------------------------|--------|
| Lognormal ROS Statistics Using Imputed Non-Detects | | | |
| Mean in Original Scale | 0.385 | Mean in Log Scale | -2.587 |
| SD in Original Scale | 0.959 | SD in Log Scale | 1.566 |
| 95% t UCL (assumes normality of ROS data) | 0.746 | 95% Percentile Bootstrap UCL | 0.721 |
| 95% BCA Bootstrap UCL | 0.955 | 95% Bootstrap t UCL | 3.752 |
| 95% H-UCL (Log ROS) | 0.848 | | |
| Statistics using KM estimates on Logged Data and Assuming Lognormal Distribution | | | |
| KM Mean (logged) | -2.646 | KM Geo Mean | 0.0709 |
| KM SD (logged) | 1.642 | 95% Critical H Value (KM-Log) | 3.541 |
| KM Standard Error of Mean (logged) | 0.407 | 95% H-UCL (KM -Log) | 1.003 |
| KM SD (logged) | 1.642 | 95% Critical H Value (KM-Log) | 3.541 |
| KM Standard Error of Mean (logged) | 0.407 | | |
| DL/2 Statistics | | | |
| DL/2 Normal | | DL/2 Log-Transformed | |
| Mean in Original Scale | 0.493 | Mean in Log Scale | -2.005 |
| SD in Original Scale | 0.943 | SD in Log Scale | 1.677 |
| 95% t UCL (Assumes normality) | 0.848 | 95% H-Stat UCL | 2.12 |
| DL/2 is not a recommended method, provided for comparisons and historical reasons | | | |

Nonparametric Distribution Free UCL Statistics
Detected Data appear Lognormal Distributed at 5% Significance Level

Suggested UCL to Use
95% KM (Chebyshev) UCL **1.316**

Note: Suggestions regarding the selection of a 95% UCL are provided to help the user to select the most appropriate 95% UCL. Recommendations are based upon data size, data distribution, and skewness. These recommendations are based upon the results of the simulation studies summarized in Singh, Maichle, and Lee (2006). However, simulations results will not cover all Real World data sets; for additional insight the user may want to consult a statistician.

Benzo(a)anthracene

| | | | |
|--|--------|--|--------|
| General Statistics | | | |
| Total Number of Observations | 21 | Number of Distinct Observations | 19 |
| Number of Detects | 17 | Number of Non-Detects | 4 |
| Number of Distinct Detects | 16 | Number of Distinct Non-Detects | 3 |
| Minimum Detect | 0.048 | Minimum Non-Detect | 0.26 |
| Maximum Detect | 11 | Maximum Non-Detect | 1.4 |
| Variance Detects | 12.7 | Percent Non-Detects | 19.05% |
| Mean Detects | 1.572 | SD Detects | 3.564 |
| Median Detects | 0.16 | CV Detects | 2.268 |
| Skewness Detects | 2.566 | Kurtosis Detects | 5.289 |
| Mean of Logged Detects | -1.266 | SD of Logged Detects | 1.746 |
| Normal GOF Test on Detects Only | | | |
| Shapiro Wilk Test Statistic | 0.458 | Shapiro Wilk GOF Test | |
| 5% Shapiro Wilk Critical Value | 0.892 | Detected Data Not Normal at 5% Significance Level | |
| Lilliefors Test Statistic | 0.424 | Lilliefors GOF Test | |
| 5% Lilliefors Critical Value | 0.207 | Detected Data Not Normal at 5% Significance Level | |
| Detected Data Not Normal at 5% Significance Level | | | |
| Kaplan-Meier (KM) Statistics using Normal Critical Values and other Nonparametric UCLs | | | |
| KM Mean | 1.312 | KM Standard Error of Mean | 0.711 |
| KM SD | 3.159 | 95% KM (BCA) UCL | 2.397 |
| 95% KM (t) UCL | 2.538 | 95% KM (Percentile Bootstrap) UCL | 2.686 |
| 95% KM (z) UCL | 2.481 | 95% KM Bootstrap t UCL | 11.13 |
| 90% KM Chebyshev UCL | 3.445 | 95% KM Chebyshev UCL | 4.411 |
| 97.5% KM Chebyshev UCL | 5.752 | 99% KM Chebyshev UCL | 8.386 |
| Gamma GOF Tests on Detected Observations Only | | | |
| A-D Test Statistic | 1.905 | Anderson-Darling GOF Test | |
| 5% A-D Critical Value | 0.823 | Detected Data Not Gamma Distributed at 5% Significance Level | |
| K-S Test Statistic | 0.258 | Kolmogorov-Smirnov GOF | |
| 5% K-S Critical Value | 0.224 | Detected Data Not Gamma Distributed at 5% Significance Level | |
| Detected Data Not Gamma Distributed at 5% Significance Level | | | |
| Gamma Statistics on Detected Data Only | | | |
| k hat (MLE) | 0.385 | k star (bias corrected MLE) | 0.356 |
| Theta hat (MLE) | 4.08 | Theta star (bias corrected MLE) | 4.409 |
| nu hat (MLE) | 13.1 | nu star (bias corrected) | 12.12 |
| Mean (detects) | 1.572 | | |

ProUCL Output Files
375 Banfield Road, Portsmouth, New Hampshire

Gamma ROS Statistics using Imputed Non-Detects

GROS may not be used when data set has > 50% NDs with many tied observations at multiple DLs
GROS may not be used when kstar of detects is small such as <1.0, especially when the sample size is small (e.g., <15-20)
For such situations, GROS method may yield incorrect values of UCLs and BTVs
This is especially true when the sample size is small.

For gamma distributed detected data, BTVs and UCLs may be computed using gamma distribution on KM estimates

| | | | |
|---|--------|---|-------|
| Minimum | 0.01 | Mean | 1.301 |
| Maximum | 11 | Median | 0.15 |
| SD | 3.241 | CV | 2.491 |
| k hat (MLE) | 0.342 | k star (bias corrected MLE) | 0.325 |
| Theta hat (MLE) | 3.803 | Theta star (bias corrected MLE) | 4.003 |
| nu hat (MLE) | 14.37 | nu star (bias corrected) | 13.65 |
| Adjusted Level of Significance (β) | 0.0383 | | |
| Approximate Chi Square Value (13.65, α) | 6.331 | Adjusted Chi Square Value (13.65, β) | 5.951 |
| 95% Gamma Approximate UCL (use when $n \geq 50$) | 2.804 | 95% Gamma Adjusted UCL (use when $n < 50$) | 2.983 |

Estimates of Gamma Parameters using KM Estimates

| | | | |
|---------------------------|-------|---------------------------|-------|
| Mean (KM) | 1.312 | SD (KM) | 3.159 |
| Variance (KM) | 9.98 | SE of Mean (KM) | 0.711 |
| k hat (KM) | 0.172 | k star (KM) | 0.18 |
| nu hat (KM) | 7.24 | nu star (KM) | 7.539 |
| theta hat (KM) | 7.609 | theta star (KM) | 7.307 |
| 80% gamma percentile (KM) | 1.624 | 90% gamma percentile (KM) | 3.955 |
| 95% gamma percentile (KM) | 6.943 | 99% gamma percentile (KM) | 15.32 |

Gamma Kaplan-Meier (KM) Statistics

| | | | |
|--|-------|--|-------|
| Approximate Chi Square Value (7.54, α) | 2.471 | Adjusted Chi Square Value (7.54, β) | 2.254 |
| 95% Gamma Approximate KM-UCL (use when $n \geq 50$) | 4.002 | 95% Gamma Adjusted KM-UCL (use when $n < 50$) | 4.388 |

Lognormal GOF Test on Detected Observations Only

| | | | |
|--------------------------------|-------|---|--|
| Shapiro Wilk Test Statistic | 0.863 | Shapiro Wilk GOF Test | |
| 5% Shapiro Wilk Critical Value | 0.892 | Detected Data Not Lognormal at 5% Significance Level | |
| Lilliefors Test Statistic | 0.157 | Lilliefors GOF Test | |
| 5% Lilliefors Critical Value | 0.207 | Detected Data appear Lognormal at 5% Significance Level | |

Detected Data appear Approximate Lognormal at 5% Significance Level

Lognormal ROS Statistics Using Imputed Non-Detects

| | | | |
|---|-------|------------------------------|--------|
| Mean in Original Scale | 1.305 | Mean in Log Scale | -1.393 |
| SD in Original Scale | 3.238 | SD in Log Scale | 1.605 |
| 95% t UCL (assumes normality of ROS data) | 2.524 | 95% Percentile Bootstrap UCL | 2.459 |
| 95% BCA Bootstrap UCL | 3.259 | 95% Bootstrap t UCL | 13.02 |
| 95% H-UCL (Log ROS) | 3.138 | | |

Statistics using KM estimates on Logged Data and Assuming Lognormal Distribution

| | | | |
|------------------------------------|--------|-------------------------------|-------|
| KM Mean (logged) | -1.427 | KM Geo Mean | 0.24 |
| KM SD (logged) | 1.614 | 95% Critical H Value (KM-Log) | 3.494 |
| KM Standard Error of Mean (logged) | 0.376 | 95% H-UCL (KM -Log) | 3.114 |
| KM SD (logged) | 1.614 | 95% Critical H Value (KM-Log) | 3.494 |
| KM Standard Error of Mean (logged) | 0.376 | | |

DL/2 Statistics

| | | | |
|-------------------------------|-------|----------------------|--------|
| DL/2 Normal | | DL/2 Log-Transformed | |
| Mean in Original Scale | 1.36 | Mean in Log Scale | -1.211 |
| SD in Original Scale | 3.221 | SD in Log Scale | 1.597 |
| 95% t UCL (Assumes normality) | 2.573 | 95% H-Stat UCL | 3.678 |

DL/2 is not a recommended method, provided for comparisons and historical reasons

Nonparametric Distribution Free UCL Statistics

Detected Data appear Approximate Lognormal Distributed at 5% Significance Level

Suggested UCL to Use

95% KM (Chebyshev) UCL 4.411

Note: Suggestions regarding the selection of a 95% UCL are provided to help the user to select the most appropriate 95% UCL. Recommendations are based upon data size, data distribution, and skewness. These recommendations are based upon the results of the simulation studies summarized in Singh, Maichle, and Lee (2006). However, simulations results will not cover all Real World data sets; for additional insight the user may want to consult a statistician.

ProUCL Output Files
375 Banfield Road, Portsmouth, New Hampshire

Benzo(a)pyrene

| | | | |
|------------------------------|--------|---------------------------------|--------|
| General Statistics | | | |
| Total Number of Observations | 21 | Number of Distinct Observations | 18 |
| Number of Detects | 17 | Number of Non-Detects | 4 |
| Number of Distinct Detects | 15 | Number of Distinct Non-Detects | 3 |
| Minimum Detect | 0.041 | Minimum Non-Detect | 0.26 |
| Maximum Detect | 9.8 | Maximum Non-Detect | 1.4 |
| Variance Detects | 11.65 | Percent Non-Detects | 19.05% |
| Mean Detects | 2.105 | SD Detects | 3.413 |
| Median Detects | 0.43 | CV Detects | 1.621 |
| Skewness Detects | 1.775 | Kurtosis Detects | 1.716 |
| Mean of Logged Detects | -0.793 | SD of Logged Detects | 2.015 |

Normal GOF Test on Detects Only

| | | | |
|--------------------------------|-------|---|--|
| Shapiro Wilk Test Statistic | 0.637 | Shapiro Wilk GOF Test | |
| 5% Shapiro Wilk Critical Value | 0.892 | Detected Data Not Normal at 5% Significance Level | |
| Lilliefors Test Statistic | 0.31 | Lilliefors GOF Test | |
| 5% Lilliefors Critical Value | 0.207 | Detected Data Not Normal at 5% Significance Level | |

Detected Data Not Normal at 5% Significance Level

Kaplan-Meier (KM) Statistics using Normal Critical Values and other Nonparametric UCLs

| | | | |
|------------------------|-------|-----------------------------------|-------|
| KM Mean | 1.743 | KM Standard Error of Mean | 0.692 |
| KM SD | 3.073 | 95% KM (BCA) UCL | 3.141 |
| 95% KM (t) UCL | 2.936 | 95% KM (Percentile Bootstrap) UCL | 2.957 |
| 95% KM (z) UCL | 2.881 | 95% KM Bootstrap t UCL | 3.668 |
| 90% KM Chebyshev UCL | 3.819 | 95% KM Chebyshev UCL | 4.759 |
| 97.5% KM Chebyshev UCL | 6.064 | 99% KM Chebyshev UCL | 8.627 |

Gamma GOF Tests on Detected Observations Only

| | | | |
|-----------------------|-------|---|--|
| A-D Test Statistic | 0.854 | Anderson-Darling GOF Test | |
| 5% A-D Critical Value | 0.815 | Detected Data Not Gamma Distributed at 5% Significance Level | |
| K-S Test Statistic | 0.191 | Kolmogorov-Smirnov GOF | |
| 5% K-S Critical Value | 0.223 | Detected data appear Gamma Distributed at 5% Significance Level | |

Detected data follow Appr. Gamma Distribution at 5% Significance Level

Gamma Statistics on Detected Data Only

| | | | |
|-----------------|-------|---------------------------------|-------|
| k hat (MLE) | 0.424 | k star (bias corrected MLE) | 0.388 |
| Theta hat (MLE) | 4.963 | Theta star (bias corrected MLE) | 5.418 |
| nu hat (MLE) | 14.42 | nu star (bias corrected) | 13.21 |
| Mean (detects) | 2.105 | | |

Gamma ROS Statistics using Imputed Non-Detects

GROS may not be used when data set has > 50% NDs with many tied observations at multiple DLs
 GROS may not be used when kstar of detects is small such as <1.0, especially when the sample size is small (e.g., <15-20)
 For such situations, GROS method may yield incorrect values of UCLs and BTVs
 This is especially true when the sample size is small.

For gamma distributed detected data, BTVs and UCLs may be computed using gamma distribution on KM estimates

| | | | |
|---|--------|---|-------|
| Minimum | 0.01 | Mean | 1.726 |
| Maximum | 9.8 | Median | 0.37 |
| SD | 3.156 | CV | 1.829 |
| k hat (MLE) | 0.356 | k star (bias corrected MLE) | 0.337 |
| Theta hat (MLE) | 4.852 | Theta star (bias corrected MLE) | 5.127 |
| nu hat (MLE) | 14.94 | nu star (bias corrected) | 14.14 |
| Adjusted Level of Significance (β) | 0.0383 | | |
| Approximate Chi Square Value (14.14, α) | 6.668 | Adjusted Chi Square Value (14.14, β) | 6.276 |
| 95% Gamma Approximate UCL (use when $n \geq 50$) | 3.661 | 95% Gamma Adjusted UCL (use when $n < 50$) | 3.889 |

Estimates of Gamma Parameters using KM Estimates

| | | | |
|---------------------------|-------|---------------------------|-------|
| Mean (KM) | 1.743 | SD (KM) | 3.073 |
| Variance (KM) | 9.445 | SE of Mean (KM) | 0.692 |
| k hat (KM) | 0.322 | k star (KM) | 0.308 |
| nu hat (KM) | 13.51 | nu star (KM) | 12.92 |
| theta hat (KM) | 5.418 | theta star (KM) | 5.669 |
| 80% gamma percentile (KM) | 2.689 | 90% gamma percentile (KM) | 5.126 |
| 95% gamma percentile (KM) | 7.911 | 99% gamma percentile (KM) | 15.13 |

Gamma Kaplan-Meier (KM) Statistics

| | | | |
|--|-------|--|-------|
| Approximate Chi Square Value (12.92, α) | 5.836 | Adjusted Chi Square Value (12.92, β) | 5.473 |
| 95% Gamma Approximate KM-UCL (use when $n \geq 50$) | 3.858 | 95% Gamma Adjusted KM-UCL (use when $n < 50$) | 4.114 |

Lognormal GOF Test on Detected Observations Only

| | | | |
|--------------------------------|-------|--|--|
| Shapiro Wilk Test Statistic | 0.885 | Shapiro Wilk GOF Test | |
| 5% Shapiro Wilk Critical Value | 0.892 | Detected Data Not Lognormal at 5% Significance Level | |
| Lilliefors Test Statistic | 0.214 | Lilliefors GOF Test | |
| 5% Lilliefors Critical Value | 0.207 | Detected Data Not Lognormal at 5% Significance Level | |

Detected Data Not Lognormal at 5% Significance Level

ProUCL Output Files
375 Banfield Road, Portsmouth, New Hampshire

| | | | |
|--|--------------|--|--------|
| Lognormal ROS Statistics Using Imputed Non-Detects | | | |
| Mean in Original Scale | 1.733 | Mean in Log Scale | -1.044 |
| SD in Original Scale | 3.152 | SD in Log Scale | 1.901 |
| 95% t UCL (assumes normality of ROS data) | 2.919 | 95% Percentile Bootstrap UCL | 2.927 |
| 95% BCA Bootstrap UCL | 3.09 | 95% Bootstrap t UCL | 3.677 |
| 95% H-UCL (Log ROS) | 11.58 | | |
| Statistics using KM estimates on Logged Data and Assuming Lognormal Distribution | | | |
| KM Mean (logged) | -1.09 | KM Geo Mean | 0.336 |
| KM SD (logged) | 1.927 | 95% Critical H Value (KM-Log) | 4.016 |
| KM Standard Error of Mean (logged) | 0.448 | 95% H-UCL (KM -Log) | 12.14 |
| KM SD (logged) | 1.927 | 95% Critical H Value (KM-Log) | 4.016 |
| KM Standard Error of Mean (logged) | 0.448 | | |
| DL/2 Statistics | | | |
| DL/2 Normal | | DL/2 Log-Transformed | |
| Mean in Original Scale | 1.792 | Mean in Log Scale | -0.828 |
| SD in Original Scale | 3.125 | SD in Log Scale | 1.83 |
| 95% t UCL (Assumes normality) | 2.968 | 95% H-Stat UCL | 11.28 |
| DL/2 is not a recommended method, provided for comparisons and historical reasons | | | |
| Nonparametric Distribution Free UCL Statistics | | | |
| Detected Data appear Approximate Gamma Distributed at 5% Significance Level | | | |
| Suggested UCL to Use | | | |
| Gamma Adjusted KM-UCL (use when $k \leq 1$ and $15 < n < 50$ but $k \leq 1$) | 4.114 | | |
| When a data set follows an approximate (e.g., normal) distribution passing one of the GOF test | | | |
| When applicable, it is suggested to use a UCL based upon a distribution (e.g., gamma) passing both GOF tests in ProUCL | | | |
| Note: Suggestions regarding the selection of a 95% UCL are provided to help the user to select the most appropriate 95% UCL. Recommendations are based upon data size, data distribution, and skewness. These recommendations are based upon the results of the simulation studies summarized in Singh, Maichle, and Lee (2006). However, simulations results will not cover all Real World data sets; for additional insight the user may want to consult a statistician. | | | |
| <u>Benzo(b)fluoranthene</u> | | | |
| General Statistics | | | |
| Total Number of Observations | 21 | Number of Distinct Observations | 17 |
| Number of Detects | 17 | Number of Non-Detects | 4 |
| Number of Distinct Detects | 14 | Number of Distinct Non-Detects | 3 |
| Minimum Detect | 0.059 | Minimum Non-Detect | 0.26 |
| Maximum Detect | 12 | Maximum Non-Detect | 1.4 |
| Variance Detects | 15.02 | Percent Non-Detects | 19.05% |
| Mean Detects | 1.754 | SD Detects | 3.876 |
| Median Detects | 0.37 | CV Detects | 2.21 |
| Skewness Detects | 2.56 | Kurtosis Detects | 5.269 |
| Mean of Logged Detects | -1.044 | SD of Logged Detects | 1.703 |
| Normal GOF Test on Detects Only | | | |
| Shapiro Wilk Test Statistic | 0.464 | Shapiro Wilk GOF Test | |
| 5% Shapiro Wilk Critical Value | 0.892 | Detected Data Not Normal at 5% Significance Level | |
| Lilliefors Test Statistic | 0.429 | Lilliefors GOF Test | |
| 5% Lilliefors Critical Value | 0.207 | Detected Data Not Normal at 5% Significance Level | |
| Detected Data Not Normal at 5% Significance Level | | | |
| Kaplan-Meier (KM) Statistics using Normal Critical Values and other Nonparametric UCLs | | | |
| KM Mean | 1.468 | KM Standard Error of Mean | 0.774 |
| KM SD | 3.436 | 95% KM (BCA) UCL | 2.797 |
| 95% KM (t) UCL | 2.802 | 95% KM (Percentile Bootstrap) UCL | 2.689 |
| 95% KM (z) UCL | 2.741 | 95% KM Bootstrap t UCL | 11.8 |
| 90% KM Chebyshev UCL | 3.789 | 95% KM Chebyshev UCL | 4.84 |
| 97.5% KM Chebyshev UCL | 6.299 | 99% KM Chebyshev UCL | 9.165 |
| Gamma GOF Tests on Detected Observations Only | | | |
| A-D Test Statistic | 1.779 | Anderson-Darling GOF Test | |
| 5% A-D Critical Value | 0.818 | Detected Data Not Gamma Distributed at 5% Significance Level | |
| K-S Test Statistic | 0.267 | Kolmogorov-Smirnov GOF | |
| 5% K-S Critical Value | 0.224 | Detected Data Not Gamma Distributed at 5% Significance Level | |
| Detected Data Not Gamma Distributed at 5% Significance Level | | | |
| Gamma Statistics on Detected Data Only | | | |
| k hat (MLE) | 0.408 | k star (bias corrected MLE) | 0.376 |
| Theta hat (MLE) | 4.293 | Theta star (bias corrected MLE) | 4.669 |
| nu hat (MLE) | 13.89 | nu star (bias corrected) | 12.77 |
| Mean (detects) | 1.754 | | |

ProUCL Output Files
375 Banfield Road, Portsmouth, New Hampshire

Gamma ROS Statistics using Imputed Non-Detects

GROS may not be used when data set has > 50% NDs with many tied observations at multiple DLs

GROS may not be used when kstar of detects is small such as <1.0, especially when the sample size is small (e.g., <15-20)

For such situations, GROS method may yield incorrect values of UCLs and BTVs

This is especially true when the sample size is small.

For gamma distributed detected data, BTVs and UCLs may be computed using gamma distribution on KM estimates

| | | | |
|---|--------|---|-------|
| Minimum | 0.01 | Mean | 1.454 |
| Maximum | 12 | Median | 0.23 |
| SD | 3.526 | CV | 2.425 |
| k hat (MLE) | 0.354 | k star (bias corrected MLE) | 0.335 |
| Theta hat (MLE) | 4.105 | Theta star (bias corrected MLE) | 4.336 |
| nu hat (MLE) | 14.88 | nu star (bias corrected) | 14.09 |
| Adjusted Level of Significance (β) | 0.0383 | | |
| Approximate Chi Square Value (14.09, α) | 6.63 | Adjusted Chi Square Value (14.09, β) | 6.239 |
| 95% Gamma Approximate UCL (use when $n \geq 50$) | 3.09 | 95% Gamma Adjusted UCL (use when $n < 50$) | 3.283 |

Estimates of Gamma Parameters using KM Estimates

| | | | |
|---------------------------|-------|---------------------------|-------|
| Mean (KM) | 1.468 | SD (KM) | 3.436 |
| Variance (KM) | 11.81 | SE of Mean (KM) | 0.774 |
| k hat (KM) | 0.183 | k star (KM) | 0.188 |
| nu hat (KM) | 7.666 | nu star (KM) | 7.904 |
| theta hat (KM) | 8.044 | theta star (KM) | 7.801 |
| 80% gamma percentile (KM) | 1.871 | 90% gamma percentile (KM) | 4.436 |
| 95% gamma percentile (KM) | 7.683 | 99% gamma percentile (KM) | 16.71 |

Gamma Kaplan-Meier (KM) Statistics

| | | | |
|--|-------|--|-------|
| Approximate Chi Square Value (7.90, α) | 2.68 | Adjusted Chi Square Value (7.90, β) | 2.451 |
| 95% Gamma Approximate KM-UCL (use when $n \geq 50$) | 4.331 | 95% Gamma Adjusted KM-UCL (use when $n < 50$) | 4.734 |

Lognormal GOF Test on Detected Observations Only

| | | | |
|--------------------------------|-------|---|--|
| Shapiro Wilk Test Statistic | 0.875 | Shapiro Wilk GOF Test | |
| 5% Shapiro Wilk Critical Value | 0.892 | Detected Data Not Lognormal at 5% Significance Level | |
| Lilliefors Test Statistic | 0.147 | Lilliefors GOF Test | |
| 5% Lilliefors Critical Value | 0.207 | Detected Data appear Lognormal at 5% Significance Level | |

Detected Data appear Approximate Lognormal at 5% Significance Level

Lognormal ROS Statistics Using Imputed Non-Detects

| | | | |
|---|-------|------------------------------|--------|
| Mean in Original Scale | 1.46 | Mean in Log Scale | -1.177 |
| SD in Original Scale | 3.522 | SD in Log Scale | 1.571 |
| 95% t UCL (assumes normality of ROS data) | 2.786 | 95% Percentile Bootstrap UCL | 2.644 |
| 95% BCA Bootstrap UCL | 3.615 | 95% Bootstrap t UCL | 13.14 |
| 95% H-UCL (Log ROS) | 3.527 | | |

Statistics using KM estimates on Logged Data and Assuming Lognormal Distribution

| | | | |
|------------------------------------|--------|-------------------------------|-------|
| KM Mean (logged) | -1.206 | KM Geo Mean | 0.3 |
| KM SD (logged) | 1.581 | 95% Critical H Value (KM-Log) | 3.44 |
| KM Standard Error of Mean (logged) | 0.369 | 95% H-UCL (KM -Log) | 3.524 |
| KM SD (logged) | 1.581 | 95% Critical H Value (KM-Log) | 3.44 |
| KM Standard Error of Mean (logged) | 0.369 | | |

DL/2 Statistics

| | | | |
|---|-------|----------------------|-------|
| DL/2 Normal | | DL/2 Log-Transformed | |
| Mean in Original Scale | 1.508 | Mean in Log Scale | -1.03 |
| SD in Original Scale | 3.507 | SD in Log Scale | 1.554 |
| 95% t UCL (Assumes normality) | 2.828 | 95% H-Stat UCL | 3.893 |
| DL/2 is not a recommended method, provided for comparisons and historical reasons | | | |

Nonparametric Distribution Free UCL Statistics

Detected Data appear Approximate Lognormal Distributed at 5% Significance Level

Suggested UCL to Use

95% KM (Chebyshev) UCL 4.84

Note: Suggestions regarding the selection of a 95% UCL are provided to help the user to select the most appropriate 95% UCL.

Recommendations are based upon data size, data distribution, and skewness.

These recommendations are based upon the results of the simulation studies summarized in Singh, Maichle, and Lee (2006).

However, simulations results will not cover all Real World data sets; for additional insight the user may want to consult a statistician.

ProUCL Output Files
375 Banfield Road, Portsmouth, New Hampshire

Benzo(g,h,i)perylene

General Statistics

| | | | |
|------------------------------|--------|---------------------------------|--------|
| Total Number of Observations | 21 | Number of Distinct Observations | 18 |
| Number of Detects | 16 | Number of Non-Detects | 5 |
| Number of Distinct Detects | 14 | Number of Distinct Non-Detects | 4 |
| Minimum Detect | 0.025 | Minimum Non-Detect | 0.26 |
| Maximum Detect | 5.6 | Maximum Non-Detect | 1.4 |
| Variance Detects | 2.884 | Percent Non-Detects | 23.81% |
| Mean Detects | 0.817 | SD Detects | 1.698 |
| Median Detects | 0.18 | CV Detects | 2.079 |
| Skewness Detects | 2.477 | Kurtosis Detects | 5.056 |
| Mean of Logged Detects | -1.756 | SD of Logged Detects | 1.733 |

Normal GOF Test on Detects Only

| | | | |
|--------------------------------|-------|---|--|
| Shapiro Wilk Test Statistic | 0.513 | Shapiro Wilk GOF Test | |
| 5% Shapiro Wilk Critical Value | 0.887 | Detected Data Not Normal at 5% Significance Level | |
| Lilliefors Test Statistic | 0.374 | Lilliefors GOF Test | |
| 5% Lilliefors Critical Value | 0.213 | Detected Data Not Normal at 5% Significance Level | |

Detected Data Not Normal at 5% Significance Level

Kaplan-Meier (KM) Statistics using Normal Critical Values and other Nonparametric UCLs

| | | | |
|------------------------|-------|-----------------------------------|-------|
| KM Mean | 0.662 | KM Standard Error of Mean | 0.331 |
| KM SD | 1.465 | 95% KM (BCA) UCL | 1.328 |
| 95% KM (t) UCL | 1.233 | 95% KM (Percentile Bootstrap) UCL | 1.227 |
| 95% KM (z) UCL | 1.206 | 95% KM Bootstrap t UCL | 3.697 |
| 90% KM Chebyshev UCL | 1.655 | 95% KM Chebyshev UCL | 2.105 |
| 97.5% KM Chebyshev UCL | 2.729 | 99% KM Chebyshev UCL | 3.956 |

Gamma GOF Tests on Detected Observations Only

| | | | |
|-----------------------|-------|--|--|
| A-D Test Statistic | 1.432 | Anderson-Darling GOF Test | |
| 5% A-D Critical Value | 0.813 | Detected Data Not Gamma Distributed at 5% Significance Level | |
| K-S Test Statistic | 0.271 | Kolmogorov-Smirnov GOF | |
| 5% K-S Critical Value | 0.229 | Detected Data Not Gamma Distributed at 5% Significance Level | |

Detected Data Not Gamma Distributed at 5% Significance Level

Gamma Statistics on Detected Data Only

| | | | |
|-----------------|-------|---------------------------------|-------|
| k hat (MLE) | 0.42 | k star (bias corrected MLE) | 0.383 |
| Theta hat (MLE) | 1.943 | Theta star (bias corrected MLE) | 2.132 |
| nu hat (MLE) | 13.45 | nu star (bias corrected) | 12.26 |
| Mean (detects) | 0.817 | | |

Gamma ROS Statistics using Imputed Non-Detects

GROS may not be used when data set has > 50% NDs with many tied observations at multiple DLs

GROS may not be used when kstar of detects is small such as <1.0, especially when the sample size is small (e.g., <15-20)

For such situations, GROS method may yield incorrect values of UCLs and BTVs

This is especially true when the sample size is small.

For gamma distributed detected data, BTVs and UCLs may be computed using gamma distribution on KM estimates

| | | | |
|---|--------|---|-------|
| Minimum | 0.01 | Mean | 0.641 |
| Maximum | 5.6 | Median | 0.088 |
| SD | 1.507 | CV | 2.351 |
| k hat (MLE) | 0.367 | k star (bias corrected MLE) | 0.346 |
| Theta hat (MLE) | 1.748 | Theta star (bias corrected MLE) | 1.852 |
| nu hat (MLE) | 15.4 | nu star (bias corrected) | 14.54 |
| Adjusted Level of Significance (β) | 0.0383 | | |
| Approximate Chi Square Value (14.54, α) | 6.94 | Adjusted Chi Square Value (14.54, β) | 6.539 |
| 95% Gamma Approximate UCL (use when n>=50) | 1.343 | 95% Gamma Adjusted UCL (use when n<50) | 1.425 |

Estimates of Gamma Parameters using KM Estimates

| | | | |
|---------------------------|-------|---------------------------|-------|
| Mean (KM) | 0.662 | SD (KM) | 1.465 |
| Variance (KM) | 2.146 | SE of Mean (KM) | 0.331 |
| k hat (KM) | 0.204 | k star (KM) | 0.207 |
| nu hat (KM) | 8.575 | nu star (KM) | 8.683 |
| theta hat (KM) | 3.242 | theta star (KM) | 3.202 |
| 80% gamma percentile (KM) | 0.887 | 90% gamma percentile (KM) | 2.002 |
| 95% gamma percentile (KM) | 3.381 | 99% gamma percentile (KM) | 7.157 |

Gamma Kaplan-Meier (KM) Statistics

| | | | |
|--|-------|--|-------|
| Approximate Chi Square Value (8.68, α) | 3.137 | Adjusted Chi Square Value (8.68, β) | 2.885 |
| 95% Gamma Approximate KM-UCL (use when n>=50) | 1.832 | 95% Gamma Adjusted KM-UCL (use when n<50) | 1.992 |

Lognormal GOF Test on Detected Observations Only

| | | | |
|--------------------------------|-------|---|--|
| Shapiro Wilk Test Statistic | 0.892 | Shapiro Wilk GOF Test | |
| 5% Shapiro Wilk Critical Value | 0.887 | Detected Data appear Lognormal at 5% Significance Level | |
| Lilliefors Test Statistic | 0.147 | Lilliefors GOF Test | |
| 5% Lilliefors Critical Value | 0.213 | Detected Data appear Lognormal at 5% Significance Level | |

Detected Data appear Lognormal at 5% Significance Level

ProUCL Output Files
375 Banfield Road, Portsmouth, New Hampshire

| | | | |
|--|--------------|--|--------|
| Lognormal ROS Statistics Using Imputed Non-Detects | | | |
| Mean in Original Scale | 0.651 | Mean in Log Scale | -1.871 |
| SD in Original Scale | 1.502 | SD in Log Scale | 1.533 |
| 95% t UCL (assumes normality of ROS data) | 1.216 | 95% Percentile Bootstrap UCL | 1.287 |
| 95% BCA Bootstrap UCL | 1.422 | 95% Bootstrap t UCL | 4.137 |
| 95% H-UCL (Log ROS) | 1.578 | | |
| Statistics using KM estimates on Logged Data and Assuming Lognormal Distribution | | | |
| KM Mean (logged) | -1.906 | KM Geo Mean | 0.149 |
| KM SD (logged) | 1.581 | 95% Critical H Value (KM-Log) | 3.44 |
| KM Standard Error of Mean (logged) | 0.381 | 95% H-UCL (KM -Log) | 1.749 |
| KM SD (logged) | 1.581 | 95% Critical H Value (KM-Log) | 3.44 |
| KM Standard Error of Mean (logged) | 0.381 | | |
| DL/2 Statistics | | | |
| DL/2 Normal | | | |
| Mean in Original Scale | 0.737 | DL/2 Log-Transformed | |
| SD in Original Scale | 1.482 | Mean in Log Scale | -1.552 |
| 95% t UCL (Assumes normality) | 1.294 | SD in Log Scale | 1.58 |
| DL/2 is not a recommended method, provided for comparisons and historical reasons | | 95% H-Stat UCL | 2.487 |
| Nonparametric Distribution Free UCL Statistics | | | |
| Detected Data appear Lognormal Distributed at 5% Significance Level | | | |
| Suggested UCL to Use | | | |
| 95% KM (Chebyshev) UCL | 2.105 | | |
| Note: Suggestions regarding the selection of a 95% UCL are provided to help the user to select the most appropriate 95% UCL. Recommendations are based upon data size, data distribution, and skewness. These recommendations are based upon the results of the simulation studies summarized in Singh, Maichle, and Lee (2006). However, simulations results will not cover all Real World data sets; for additional insight the user may want to consult a statistician. | | | |
| <u>Benzo(k)fluoranthene</u> | | | |
| General Statistics | | | |
| Total Number of Observations | 21 | Number of Distinct Observations | 18 |
| Number of Detects | 16 | Number of Non-Detects | 5 |
| Number of Distinct Detects | 14 | Number of Distinct Non-Detects | 4 |
| Minimum Detect | 0.021 | Minimum Non-Detect | 0.26 |
| Maximum Detect | 4.9 | Maximum Non-Detect | 1.4 |
| Variance Detects | 2.517 | Percent Non-Detects | 23.81% |
| Mean Detects | 0.703 | SD Detects | 1.586 |
| Median Detects | 0.097 | CV Detects | 2.256 |
| Skewness Detects | 2.48 | Kurtosis Detects | 4.83 |
| Mean of Logged Detects | -2.126 | SD of Logged Detects | 1.771 |
| Normal GOF Test on Detects Only | | | |
| Shapiro Wilk Test Statistic | 0.468 | Shapiro Wilk GOF Test | |
| 5% Shapiro Wilk Critical Value | 0.887 | Detected Data Not Normal at 5% Significance Level | |
| Lilliefors Test Statistic | 0.433 | Lilliefors GOF Test | |
| 5% Lilliefors Critical Value | 0.213 | Detected Data Not Normal at 5% Significance Level | |
| Detected Data Not Normal at 5% Significance Level | | | |
| Kaplan-Meier (KM) Statistics using Normal Critical Values and other Nonparametric UCLs | | | |
| KM Mean | 0.562 | KM Standard Error of Mean | 0.308 |
| KM SD | 1.366 | 95% KM (BCA) UCL | 1.2 |
| 95% KM (t) UCL | 1.094 | 95% KM (Percentile Bootstrap) UCL | 1.039 |
| 95% KM (z) UCL | 1.069 | 95% KM Bootstrap t UCL | 5.133 |
| 90% KM Chebyshev UCL | 1.487 | 95% KM Chebyshev UCL | 1.906 |
| 97.5% KM Chebyshev UCL | 2.487 | 99% KM Chebyshev UCL | 3.629 |
| Gamma GOF Tests on Detected Observations Only | | | |
| A-D Test Statistic | 1.903 | Anderson-Darling GOF Test | |
| 5% A-D Critical Value | 0.822 | Detected Data Not Gamma Distributed at 5% Significance Level | |
| K-S Test Statistic | 0.286 | Kolmogorov-Smirnov GOF | |
| 5% K-S Critical Value | 0.231 | Detected Data Not Gamma Distributed at 5% Significance Level | |
| Detected Data Not Gamma Distributed at 5% Significance Level | | | |
| Gamma Statistics on Detected Data Only | | | |
| k hat (MLE) | 0.375 | k star (bias corrected MLE) | 0.346 |
| Theta hat (MLE) | 1.876 | Theta star (bias corrected MLE) | 2.031 |
| nu hat (MLE) | 12 | nu star (bias corrected) | 11.08 |
| Mean (detects) | 0.703 | | |

ProUCL Output Files

375 Banfield Road, Portsmouth, New Hampshire

Gamma ROS Statistics using Imputed Non-Detects

GROS may not be used when data set has > 50% NDs with many tied observations at multiple DLs

GROS may not be used when kstar of detects is small such as <1.0, especially when the sample size is small (e.g., <15-20)

For such situations, GROS method may yield incorrect values of UCLs and BTVs

This is especially true when the sample size is small.

For gamma distributed detected data, BTVs and UCLs may be computed using gamma distribution on KM estimates

| | | | |
|---|--------|---|-------|
| Minimum | 0.01 | Mean | 0.55 |
| Maximum | 4.9 | Median | 0.062 |
| SD | 1.403 | CV | 2.55 |
| k hat (MLE) | 0.344 | k star (bias corrected MLE) | 0.326 |
| Theta hat (MLE) | 1.601 | Theta star (bias corrected MLE) | 1.687 |
| nu hat (MLE) | 14.43 | nu star (bias corrected) | 13.7 |
| Adjusted Level of Significance (β) | 0.0383 | | |
| Approximate Chi Square Value (13.70, α) | 6.368 | Adjusted Chi Square Value (13.70, β) | 5.986 |
| 95% Gamma Approximate UCL (use when $n \geq 50$) | 1.184 | 95% Gamma Adjusted UCL (use when $n < 50$) | 1.259 |

Estimates of Gamma Parameters using KM Estimates

| | | | |
|---------------------------|-------|---------------------------|-------|
| Mean (KM) | 0.562 | SD (KM) | 1.366 |
| Variance (KM) | 1.865 | SE of Mean (KM) | 0.308 |
| k hat (KM) | 0.17 | k star (KM) | 0.177 |
| nu hat (KM) | 7.123 | nu star (KM) | 7.439 |
| theta hat (KM) | 3.316 | theta star (KM) | 3.175 |
| 80% gamma percentile (KM) | 0.691 | 90% gamma percentile (KM) | 1.695 |
| 95% gamma percentile (KM) | 2.986 | 99% gamma percentile (KM) | 6.618 |

Gamma Kaplan-Meier (KM) Statistics

| | | | |
|--|-------|--|-------|
| Approximate Chi Square Value (7.44, α) | 2.414 | Adjusted Chi Square Value (7.44, β) | 2.2 |
| 95% Gamma Approximate KM-UCL (use when $n \geq 50$) | 1.733 | 95% Gamma Adjusted KM-UCL (use when $n < 50$) | 1.901 |

Lognormal GOF Test on Detected Observations Only

| | | | |
|--------------------------------|-------|---|--|
| Shapiro Wilk Test Statistic | 0.854 | Shapiro Wilk GOF Test | |
| 5% Shapiro Wilk Critical Value | 0.887 | Detected Data Not Lognormal at 5% Significance Level | |
| Lilliefors Test Statistic | 0.163 | Lilliefors GOF Test | |
| 5% Lilliefors Critical Value | 0.213 | Detected Data appear Lognormal at 5% Significance Level | |

Detected Data appear Approximate Lognormal at 5% Significance Level

Lognormal ROS Statistics Using Imputed Non-Detects

| | | | |
|---|-------|------------------------------|--------|
| Mean in Original Scale | 0.556 | Mean in Log Scale | -2.225 |
| SD in Original Scale | 1.4 | SD in Log Scale | 1.56 |
| 95% t UCL (assumes normality of ROS data) | 1.083 | 95% Percentile Bootstrap UCL | 1.038 |
| 95% BCA Bootstrap UCL | 1.269 | 95% Bootstrap t UCL | 5.742 |
| 95% H-UCL (Log ROS) | 1.198 | | |

Statistics using KM estimates on Logged Data and Assuming Lognormal Distribution

| | | | |
|------------------------------------|-------|-------------------------------|-------|
| KM Mean (logged) | -2.27 | KM Geo Mean | 0.103 |
| KM SD (logged) | 1.598 | 95% Critical H Value (KM-Log) | 3.469 |
| KM Standard Error of Mean (logged) | 0.383 | 95% H-UCL (KM -Log) | 1.281 |
| KM SD (logged) | 1.598 | 95% Critical H Value (KM-Log) | 3.469 |
| KM Standard Error of Mean (logged) | 0.383 | | |

DL/2 Statistics

| | | | |
|-------------------------------|-------|----------------------|--------|
| DL/2 Normal | | DL/2 Log-Transformed | |
| Mean in Original Scale | 0.65 | Mean in Log Scale | -1.834 |
| SD in Original Scale | 1.382 | SD in Log Scale | 1.656 |
| 95% t UCL (Assumes normality) | 1.17 | 95% H-Stat UCL | 2.353 |

DL/2 is not a recommended method, provided for comparisons and historical reasons

Nonparametric Distribution Free UCL Statistics

Detected Data appear Approximate Lognormal Distributed at 5% Significance Level

Suggested UCL to Use

95% KM (Chebyshev) UCL **1.906**

Note: Suggestions regarding the selection of a 95% UCL are provided to help the user to select the most appropriate 95% UCL.

Recommendations are based upon data size, data distribution, and skewness.

These recommendations are based upon the results of the simulation studies summarized in Singh, Maichle, and Lee (2006).

However, simulations results will not cover all Real World data sets; for additional insight the user may want to consult a statistician.

ProUCL Output Files
375 Banfield Road, Portsmouth, New Hampshire

Chrysene

| | | | |
|---|--------|--|--------|
| General Statistics | | | |
| Total Number of Observations | 21 | Number of Distinct Observations | 18 |
| Number of Detects | 17 | Number of Non-Detects | 4 |
| Number of Distinct Detects | 15 | Number of Distinct Non-Detects | 3 |
| Minimum Detect | 0.051 | Minimum Non-Detect | 0.26 |
| Maximum Detect | 11 | Maximum Non-Detect | 1.4 |
| Variance Detects | 12.66 | Percent Non-Detects | 19.05% |
| Mean Detects | 1.596 | SD Detects | 3.558 |
| Median Detects | 0.19 | CV Detects | 2.229 |
| Skewness Detects | 2.558 | Kurtosis Detects | 5.261 |
| Mean of Logged Detects | -1.176 | SD of Logged Detects | 1.706 |
| Normal GOF Test on Detects Only | | | |
| Shapiro Wilk Test Statistic | 0.464 | Shapiro Wilk GOF Test | |
| 5% Shapiro Wilk Critical Value | 0.892 | Detected Data Not Normal at 5% Significance Level | |
| Lilliefors Test Statistic | 0.416 | Lilliefors GOF Test | |
| 5% Lilliefors Critical Value | 0.207 | Detected Data Not Normal at 5% Significance Level | |
| Detected Data Not Normal at 5% Significance Level | | | |
| Kaplan-Meier (KM) Statistics using Normal Critical Values and other Nonparametric UCLs | | | |
| KM Mean | 1.335 | KM Standard Error of Mean | 0.71 |
| KM SD | 3.154 | 95% KM (BCA) UCL | 2.81 |
| 95% KM (t) UCL | 2.56 | 95% KM (Percentile Bootstrap) UCL | 2.456 |
| 95% KM (z) UCL | 2.503 | 95% KM Bootstrap t UCL | 11.09 |
| 90% KM Chebyshev UCL | 3.465 | 95% KM Chebyshev UCL | 4.43 |
| 97.5% KM Chebyshev UCL | 5.769 | 99% KM Chebyshev UCL | 8.4 |
| Gamma GOF Tests on Detected Observations Only | | | |
| A-D Test Statistic | 1.85 | Anderson-Darling GOF Test | |
| 5% A-D Critical Value | 0.82 | Detected Data Not Gamma Distributed at 5% Significance Level | |
| K-S Test Statistic | 0.261 | Kolmogorov-Smirnov GOF | |
| 5% K-S Critical Value | 0.224 | Detected Data Not Gamma Distributed at 5% Significance Level | |
| Detected Data Not Gamma Distributed at 5% Significance Level | | | |
| Gamma Statistics on Detected Data Only | | | |
| k hat (MLE) | 0.4 | k star (bias corrected MLE) | 0.369 |
| Theta hat (MLE) | 3.987 | Theta star (bias corrected MLE) | 4.326 |
| nu hat (MLE) | 13.61 | nu star (bias corrected) | 12.54 |
| Mean (detects) | 1.596 | | |
| Gamma ROS Statistics using Imputed Non-Detects | | | |
| GROS may not be used when data set has > 50% NDs with many tied observations at multiple DLs | | | |
| GROS may not be used when kstar of detects is small such as <1.0, especially when the sample size is small (e.g., <15-20) | | | |
| For such situations, GROS method may yield incorrect values of UCLs and BTVs | | | |
| This is especially true when the sample size is small. | | | |
| For gamma distributed detected data, BTVs and UCLs may be computed using gamma distribution on KM estimates | | | |
| Minimum | 0.01 | Mean | 1.323 |
| Maximum | 11 | Median | 0.17 |
| SD | 3.236 | CV | 2.446 |
| k hat (MLE) | 0.351 | k star (bias corrected MLE) | 0.333 |
| Theta hat (MLE) | 3.765 | Theta star (bias corrected MLE) | 3.974 |
| nu hat (MLE) | 14.76 | nu star (bias corrected) | 13.98 |
| Adjusted Level of Significance (β) | 0.0383 | | |
| Approximate Chi Square Value (13.98, α) | 6.56 | Adjusted Chi Square Value (13.98, β) | 6.171 |
| 95% Gamma Approximate UCL (use when $n \geq 50$) | 2.82 | 95% Gamma Adjusted UCL (use when $n < 50$) | 2.997 |
| Estimates of Gamma Parameters using KM Estimates | | | |
| Mean (KM) | 1.335 | SD (KM) | 3.154 |
| Variance (KM) | 9.95 | SE of Mean (KM) | 0.71 |
| k hat (KM) | 0.179 | k star (KM) | 0.185 |
| nu hat (KM) | 7.524 | nu star (KM) | 7.782 |
| theta hat (KM) | 7.453 | theta star (KM) | 7.205 |
| 80% gamma percentile (KM) | 1.686 | 90% gamma percentile (KM) | 4.031 |
| 95% gamma percentile (KM) | 7.013 | 99% gamma percentile (KM) | 15.33 |
| Gamma Kaplan-Meier (KM) Statistics | | | |
| Approximate Chi Square Value (7.78, α) | 2.61 | Adjusted Chi Square Value (7.78, β) | 2.385 |
| 95% Gamma Approximate KM-UCL (use when $n \geq 50$) | 3.981 | 95% Gamma Adjusted KM-UCL (use when $n < 50$) | 4.357 |
| Lognormal GOF Test on Detected Observations Only | | | |
| Shapiro Wilk Test Statistic | 0.872 | Shapiro Wilk GOF Test | |
| 5% Shapiro Wilk Critical Value | 0.892 | Detected Data Not Lognormal at 5% Significance Level | |
| Lilliefors Test Statistic | 0.146 | Lilliefors GOF Test | |
| 5% Lilliefors Critical Value | 0.207 | Detected Data appear Lognormal at 5% Significance Level | |
| Detected Data appear Approximate Lognormal at 5% Significance Level | | | |

ProUCL Output Files
375 Banfield Road, Portsmouth, New Hampshire

| | | | |
|--|-------|------------------------------|-------|
| Lognormal ROS Statistics Using Imputed Non-Detects | | | |
| Mean in Original Scale | 1.329 | Mean in Log Scale | -1.3 |
| SD in Original Scale | 3.233 | SD in Log Scale | 1.569 |
| 95% t UCL (assumes normality of ROS data) | 2.545 | 95% Percentile Bootstrap UCL | 2.461 |
| 95% BCA Bootstrap UCL | 3.284 | 95% Bootstrap t UCL | 11.79 |
| 95% H-UCL (Log ROS) | 3.095 | | |

| | | | |
|--|--------|-------------------------------|-------|
| Statistics using KM estimates on Logged Data and Assuming Lognormal Distribution | | | |
| KM Mean (logged) | -1.332 | KM Geo Mean | 0.264 |
| KM SD (logged) | 1.577 | 95% Critical H Value (KM-Log) | 3.434 |
| KM Standard Error of Mean (logged) | 0.367 | 95% H-UCL (KM -Log) | 3.071 |
| KM SD (logged) | 1.577 | 95% Critical H Value (KM-Log) | 3.434 |
| KM Standard Error of Mean (logged) | 0.367 | | |

| | | | |
|---|-------|--|--------|
| DL/2 Statistics | | | |
| DL/2 Normal | | | |
| Mean in Original Scale | 1.38 | DL/2 Log-Transformed Mean in Log Scale | -1.137 |
| SD in Original Scale | 3.217 | SD in Log Scale | 1.56 |
| 95% t UCL (Assumes normality) | 2.591 | 95% H-Stat UCL | 3.55 |
| DL/2 is not a recommended method, provided for comparisons and historical reasons | | | |

Nonparametric Distribution Free UCL Statistics
Detected Data appear Approximate Lognormal Distributed at 5% Significance Level

Suggested UCL to Use
95% KM (Chebyshev) UCL 4.43

Note: Suggestions regarding the selection of a 95% UCL are provided to help the user to select the most appropriate 95% UCL. Recommendations are based upon data size, data distribution, and skewness. These recommendations are based upon the results of the simulation studies summarized in Singh, Maichle, and Lee (2006). However, simulations results will not cover all Real World data sets; for additional insight the user may want to consult a statistician.

Dibenzo(a,h)anthracene

| | | | |
|------------------------------|--------|---------------------------------|--------|
| General Statistics | | | |
| Total Number of Observations | 21 | Number of Distinct Observations | 20 |
| Number of Detects | 10 | Number of Non-Detects | 11 |
| Number of Distinct Detects | 10 | Number of Distinct Non-Detects | 10 |
| Minimum Detect | 0.0079 | Minimum Non-Detect | 0.024 |
| Maximum Detect | 1.8 | Maximum Non-Detect | 1.4 |
| Variance Detects | 0.471 | Percent Non-Detects | 52.38% |
| Mean Detects | 0.355 | SD Detects | 0.687 |
| Median Detects | 0.041 | CV Detects | 1.936 |
| Skewness Detects | 1.822 | Kurtosis Detects | 1.724 |
| Mean of Logged Detects | -2.911 | SD of Logged Detects | 1.949 |

| | | | |
|---------------------------------|-------|---|--|
| Normal GOF Test on Detects Only | | | |
| Shapiro Wilk Test Statistic | 0.555 | Shapiro Wilk GOF Test | |
| 5% Shapiro Wilk Critical Value | 0.842 | Detected Data Not Normal at 5% Significance Level | |
| Lilliefors Test Statistic | 0.466 | Lilliefors GOF Test | |
| 5% Lilliefors Critical Value | 0.262 | Detected Data Not Normal at 5% Significance Level | |

Detected Data Not Normal at 5% Significance Level

| | | | |
|--|-------|-----------------------------------|-------|
| Kaplan-Meier (KM) Statistics using Normal Critical Values and other Nonparametric UCLs | | | |
| KM Mean | 0.183 | KM Standard Error of Mean | 0.11 |
| KM SD | 0.479 | 95% KM (BCA) UCL | 0.406 |
| 95% KM (t) UCL | 0.373 | 95% KM (Percentile Bootstrap) UCL | 0.359 |
| 95% KM (z) UCL | 0.364 | 95% KM Bootstrap t UCL | 2.974 |
| 90% KM Chebyshev UCL | 0.514 | 95% KM Chebyshev UCL | 0.663 |
| 97.5% KM Chebyshev UCL | 0.871 | 99% KM Chebyshev UCL | 1.279 |

| | | | |
|---|-------|--|--|
| Gamma GOF Tests on Detected Observations Only | | | |
| A-D Test Statistic | 1.38 | Anderson-Darling GOF Test | |
| 5% A-D Critical Value | 0.803 | Detected Data Not Gamma Distributed at 5% Significance Level | |
| K-S Test Statistic | 0.392 | Kolmogorov-Smirnov GOF | |
| 5% K-S Critical Value | 0.286 | Detected Data Not Gamma Distributed at 5% Significance Level | |

Detected Data Not Gamma Distributed at 5% Significance Level

| | | | |
|--|-------|---------------------------------|-------|
| Gamma Statistics on Detected Data Only | | | |
| k hat (MLE) | 0.358 | k star (bias corrected MLE) | 0.317 |
| Theta hat (MLE) | 0.992 | Theta star (bias corrected MLE) | 1.119 |
| nu hat (MLE) | 7.15 | nu star (bias corrected) | 6.338 |
| Mean (detects) | 0.355 | | |

ProUCL Output Files
375 Banfield Road, Portsmouth, New Hampshire

Fluoranthene

| | | | |
|---|--------|--|--------|
| General Statistics | | | |
| Total Number of Observations | 21 | Number of Distinct Observations | 19 |
| Number of Detects | 17 | Number of Non-Detects | 4 |
| Number of Distinct Detects | 16 | Number of Distinct Non-Detects | 3 |
| Minimum Detect | 0.1 | Minimum Non-Detect | 0.26 |
| Maximum Detect | 23 | Maximum Non-Detect | 1.4 |
| Variance Detects | 53.08 | Percent Non-Detects | 19.05% |
| Mean Detects | 3.234 | SD Detects | 7.286 |
| Median Detects | 0.54 | CV Detects | 2.253 |
| Skewness Detects | 2.569 | Kurtosis Detects | 5.313 |
| Mean of Logged Detects | -0.455 | SD of Logged Detects | 1.678 |
| Normal GOF Test on Detects Only | | | |
| Shapiro Wilk Test Statistic | 0.461 | Shapiro Wilk GOF Test | |
| 5% Shapiro Wilk Critical Value | 0.892 | Detected Data Not Normal at 5% Significance Level | |
| Lilliefors Test Statistic | 0.422 | Lilliefors GOF Test | |
| 5% Lilliefors Critical Value | 0.207 | Detected Data Not Normal at 5% Significance Level | |
| Detected Data Not Normal at 5% Significance Level | | | |
| Kaplan-Meier (KM) Statistics using Normal Critical Values and other Nonparametric UCLs | | | |
| KM Mean | 2.673 | KM Standard Error of Mean | 1.454 |
| KM SD | 6.465 | 95% KM (BCA) UCL | 5.567 |
| 95% KM (t) UCL | 5.181 | 95% KM (Percentile Bootstrap) UCL | 4.996 |
| 95% KM (z) UCL | 5.065 | 95% KM Bootstrap t UCL | 25.11 |
| 90% KM Chebyshev UCL | 7.036 | 95% KM Chebyshev UCL | 9.012 |
| 97.5% KM Chebyshev UCL | 11.76 | 99% KM Chebyshev UCL | 17.14 |
| Gamma GOF Tests on Detected Observations Only | | | |
| A-D Test Statistic | 1.926 | Anderson-Darling GOF Test | |
| 5% A-D Critical Value | 0.819 | Detected Data Not Gamma Distributed at 5% Significance Level | |
| K-S Test Statistic | 0.28 | Kolmogorov-Smirnov GOF | |
| 5% K-S Critical Value | 0.224 | Detected Data Not Gamma Distributed at 5% Significance Level | |
| Detected Data Not Gamma Distributed at 5% Significance Level | | | |
| Gamma Statistics on Detected Data Only | | | |
| k hat (MLE) | 0.403 | k star (bias corrected MLE) | 0.371 |
| Theta hat (MLE) | 8.018 | Theta star (bias corrected MLE) | 8.708 |
| nu hat (MLE) | 13.71 | nu star (bias corrected) | 12.63 |
| Mean (detects) | 3.234 | | |
| Gamma ROS Statistics using Imputed Non-Detects | | | |
| GROS may not be used when data set has > 50% NDs with many tied observations at multiple DLs | | | |
| GROS may not be used when kstar of detects is small such as <1.0, especially when the sample size is small (e.g., <15-20) | | | |
| For such situations, GROS method may yield incorrect values of UCLs and BTVs | | | |
| This is especially true when the sample size is small. | | | |
| For gamma distributed detected data, BTVs and UCLs may be computed using gamma distribution on KM estimates | | | |
| Minimum | 0.01 | Mean | 2.636 |
| Maximum | 23 | Median | 0.343 |
| SD | 6.638 | CV | 2.518 |
| k hat (MLE) | 0.331 | k star (bias corrected MLE) | 0.316 |
| Theta hat (MLE) | 7.952 | Theta star (bias corrected MLE) | 8.345 |
| nu hat (MLE) | 13.92 | nu star (bias corrected) | 13.27 |
| Adjusted Level of Significance (β) | 0.0383 | | |
| Approximate Chi Square Value (13.27, α) | 6.072 | Adjusted Chi Square Value (13.27, β) | 5.701 |
| 95% Gamma Approximate UCL (use when $n \geq 50$) | 5.759 | 95% Gamma Adjusted UCL (use when $n < 50$) | 6.134 |
| Estimates of Gamma Parameters using KM Estimates | | | |
| Mean (KM) | 2.673 | SD (KM) | 6.465 |
| Variance (KM) | 41.8 | SE of Mean (KM) | 1.454 |
| k hat (KM) | 0.171 | k star (KM) | 0.178 |
| nu hat (KM) | 7.177 | nu star (KM) | 7.485 |
| theta hat (KM) | 15.64 | theta star (KM) | 15 |
| 80% gamma percentile (KM) | 3.295 | 90% gamma percentile (KM) | 8.056 |
| 95% gamma percentile (KM) | 14.17 | 99% gamma percentile (KM) | 31.34 |
| Gamma Kaplan-Meier (KM) Statistics | | | |
| Approximate Chi Square Value (7.49, α) | 2.441 | Adjusted Chi Square Value (7.49, β) | 2.225 |
| 95% Gamma Approximate KM-UCL (use when $n \geq 50$) | 8.196 | 95% Gamma Adjusted KM-UCL (use when $n < 50$) | 8.991 |
| Lognormal GOF Test on Detected Observations Only | | | |
| Shapiro Wilk Test Statistic | 0.878 | Shapiro Wilk GOF Test | |
| 5% Shapiro Wilk Critical Value | 0.892 | Detected Data Not Lognormal at 5% Significance Level | |
| Lilliefors Test Statistic | 0.16 | Lilliefors GOF Test | |
| 5% Lilliefors Critical Value | 0.207 | Detected Data appear Lognormal at 5% Significance Level | |
| Detected Data appear Approximate Lognormal at 5% Significance Level | | | |

ProUCL Output Files
375 Banfield Road, Portsmouth, New Hampshire

| | | | |
|--|-------|------------------------------|-------|
| Lognormal ROS Statistics Using Imputed Non-Detects | | | |
| Mean in Original Scale | 2.671 | Mean in Log Scale | -0.65 |
| SD in Original Scale | 6.625 | SD in Log Scale | 1.581 |
| 95% t UCL (assumes normality of ROS data) | 5.165 | 95% Percentile Bootstrap UCL | 4.988 |
| 95% BCA Bootstrap UCL | 6.16 | 95% Bootstrap t UCL | 25.67 |
| 95% H-UCL (Log ROS) | 6.142 | | |

| | | | |
|--|--------|-------------------------------|-------|
| Statistics using KM estimates on Logged Data and Assuming Lognormal Distribution | | | |
| KM Mean (logged) | -0.669 | KM Geo Mean | 0.512 |
| KM SD (logged) | 1.565 | 95% Critical H Value (KM-Log) | 3.416 |
| KM Standard Error of Mean (logged) | 0.36 | 95% H-UCL (KM -Log) | 5.765 |
| KM SD (logged) | 1.565 | 95% Critical H Value (KM-Log) | 3.416 |
| KM Standard Error of Mean (logged) | 0.36 | | |

| | | | |
|---|-------|--|--------|
| DL/2 Statistics | | | |
| DL/2 Normal | | | |
| Mean in Original Scale | 2.706 | DL/2 Log-Transformed Mean in Log Scale | -0.554 |
| SD in Original Scale | 6.612 | SD in Log Scale | 1.546 |
| 95% t UCL (Assumes normality) | 5.195 | 95% H-Stat UCL | 6.124 |
| DL/2 is not a recommended method, provided for comparisons and historical reasons | | | |

Nonparametric Distribution Free UCL Statistics
Detected Data appear Approximate Lognormal Distributed at 5% Significance Level

Suggested UCL to Use
95% KM (Chebyshev) UCL 9.012

Note: Suggestions regarding the selection of a 95% UCL are provided to help the user to select the most appropriate 95% UCL. Recommendations are based upon data size, data distribution, and skewness. These recommendations are based upon the results of the simulation studies summarized in Singh, Maichle, and Lee (2006). However, simulations results will not cover all Real World data sets; for additional insight the user may want to consult a statistician.

Fluorene

| | | | |
|------------------------------|--------|---------------------------------|--------|
| General Statistics | | | |
| Total Number of Observations | 21 | Number of Distinct Observations | 20 |
| Number of Detects | 9 | Number of Non-Detects | 12 |
| Number of Distinct Detects | 9 | Number of Distinct Non-Detects | 11 |
| Minimum Detect | 0.0063 | Minimum Non-Detect | 0.12 |
| Maximum Detect | 2.1 | Maximum Non-Detect | 1.4 |
| Variance Detects | 0.638 | Percent Non-Detects | 57.14% |
| Mean Detects | 0.417 | SD Detects | 0.799 |
| Median Detects | 0.037 | CV Detects | 1.916 |
| Skewness Detects | 1.769 | Kurtosis Detects | 1.736 |
| Mean of Logged Detects | -3.088 | SD of Logged Detects | 2.209 |

| | | | |
|---------------------------------|-------|---|--|
| Normal GOF Test on Detects Only | | | |
| Shapiro Wilk Test Statistic | 0.584 | Shapiro Wilk GOF Test | |
| 5% Shapiro Wilk Critical Value | 0.829 | Detected Data Not Normal at 5% Significance Level | |
| Lilliefors Test Statistic | 0.459 | Lilliefors GOF Test | |
| 5% Lilliefors Critical Value | 0.274 | Detected Data Not Normal at 5% Significance Level | |

Detected Data Not Normal at 5% Significance Level

| | | | |
|--|-------|-----------------------------------|-------|
| Kaplan-Meier (KM) Statistics using Normal Critical Values and other Nonparametric UCLs | | | |
| KM Mean | 0.191 | KM Standard Error of Mean | 0.123 |
| KM SD | 0.53 | 95% KM (BCA) UCL | 0.43 |
| 95% KM (t) UCL | 0.403 | 95% KM (Percentile Bootstrap) UCL | 0.415 |
| 95% KM (z) UCL | 0.393 | 95% KM Bootstrap t UCL | 4.058 |
| 90% KM Chebyshev UCL | 0.56 | 95% KM Chebyshev UCL | 0.726 |
| 97.5% KM Chebyshev UCL | 0.958 | 99% KM Chebyshev UCL | 1.413 |

| | | | |
|---|-------|--|--|
| Gamma GOF Tests on Detected Observations Only | | | |
| A-D Test Statistic | 1.289 | Anderson-Darling GOF Test | |
| 5% A-D Critical Value | 0.805 | Detected Data Not Gamma Distributed at 5% Significance Level | |
| K-S Test Statistic | 0.402 | Kolmogorov-Smirnov GOF | |
| 5% K-S Critical Value | 0.301 | Detected Data Not Gamma Distributed at 5% Significance Level | |

Detected Data Not Gamma Distributed at 5% Significance Level

| | | | |
|--|-------|---------------------------------|-------|
| Gamma Statistics on Detected Data Only | | | |
| k hat (MLE) | 0.31 | k star (bias corrected MLE) | 0.281 |
| Theta hat (MLE) | 1.345 | Theta star (bias corrected MLE) | 1.485 |
| nu hat (MLE) | 5.578 | nu star (bias corrected) | 5.052 |
| Mean (detects) | 0.417 | | |

ProUCL Output Files
375 Banfield Road, Portsmouth, New Hampshire

Gamma ROS Statistics using Imputed Non-Detects

GROS may not be used when data set has > 50% NDs with many tied observations at multiple DLs

GROS may not be used when kstar of detects is small such as <1.0, especially when the sample size is small (e.g., <15-20)

For such situations, GROS method may yield incorrect values of UCLs and BTVs

This is especially true when the sample size is small.

For gamma distributed detected data, BTVs and UCLs may be computed using gamma distribution on KM estimates

| | | | |
|---|--------|---|-------|
| Minimum | 0.0063 | Mean | 0.187 |
| Maximum | 2.1 | Median | 0.01 |
| SD | 0.545 | CV | 2.906 |
| k hat (MLE) | 0.313 | k star (bias corrected MLE) | 0.3 |
| Theta hat (MLE) | 0.598 | Theta star (bias corrected MLE) | 0.624 |
| nu hat (MLE) | 13.16 | nu star (bias corrected) | 12.61 |
| Adjusted Level of Significance (β) | 0.0383 | | |
| Approximate Chi Square Value (12.61, α) | 5.633 | Adjusted Chi Square Value (12.61, β) | 5.278 |
| 95% Gamma Approximate UCL (use when $n \geq 50$) | 0.42 | 95% Gamma Adjusted UCL (use when $n < 50$) | 0.448 |

Estimates of Gamma Parameters using KM Estimates

| | | | |
|---------------------------|-------|---------------------------|-------|
| Mean (KM) | 0.191 | SD (KM) | 0.53 |
| Variance (KM) | 0.281 | SE of Mean (KM) | 0.123 |
| k hat (KM) | 0.13 | k star (KM) | 0.143 |
| nu hat (KM) | 5.449 | nu star (KM) | 6.004 |
| theta hat (KM) | 1.472 | theta star (KM) | 1.336 |
| 80% gamma percentile (KM) | 0.2 | 90% gamma percentile (KM) | 0.562 |
| 95% gamma percentile (KM) | 1.061 | 99% gamma percentile (KM) | 2.523 |

Gamma Kaplan-Meier (KM) Statistics

| | | | |
|--|-------|--|-------|
| Approximate Chi Square Value (6.00, α) | 1.642 | Adjusted Chi Square Value (6.00, β) | 1.474 |
| 95% Gamma Approximate KM-UCL (use when $n \geq 50$) | 0.699 | 95% Gamma Adjusted KM-UCL (use when $n < 50$) | 0.778 |

Lognormal GOF Test on Detected Observations Only

| | | | |
|--------------------------------|-------|--|--|
| Shapiro Wilk Test Statistic | 0.801 | Shapiro Wilk GOF Test | |
| 5% Shapiro Wilk Critical Value | 0.829 | Detected Data Not Lognormal at 5% Significance Level | |
| Lilliefors Test Statistic | 0.297 | Lilliefors GOF Test | |
| 5% Lilliefors Critical Value | 0.274 | Detected Data Not Lognormal at 5% Significance Level | |

Detected Data Not Lognormal at 5% Significance Level

Lognormal ROS Statistics Using Imputed Non-Detects

| | | | |
|---|-------|------------------------------|--------|
| Mean in Original Scale | 0.191 | Mean in Log Scale | -3.532 |
| SD in Original Scale | 0.543 | SD in Log Scale | 1.473 |
| 95% t UCL (assumes normality of ROS data) | 0.396 | 95% Percentile Bootstrap UCL | 0.401 |
| 95% BCA Bootstrap UCL | 0.486 | 95% Bootstrap t UCL | 8.97 |
| 95% H-UCL (Log ROS) | 0.254 | | |

Statistics using KM estimates on Logged Data and Assuming Lognormal Distribution

| | | | |
|------------------------------------|--------|-------------------------------|--------|
| KM Mean (logged) | -3.686 | KM Geo Mean | 0.0251 |
| KM SD (logged) | 1.579 | 95% Critical H Value (KM-Log) | 3.438 |
| KM Standard Error of Mean (logged) | 0.432 | 95% H-UCL (KM -Log) | 0.294 |
| KM SD (logged) | 1.579 | 95% Critical H Value (KM-Log) | 3.438 |
| KM Standard Error of Mean (logged) | 0.432 | | |

DL/2 Statistics

| | | | |
|-------------------------------|-------|----------------------|-------|
| DL/2 Normal | | DL/2 Log-Transformed | |
| Mean in Original Scale | 0.367 | Mean in Log Scale | -2.14 |
| SD in Original Scale | 0.539 | SD in Log Scale | 1.757 |
| 95% t UCL (Assumes normality) | 0.57 | 95% H-Stat UCL | 2.385 |

DL/2 is not a recommended method, provided for comparisons and historical reasons

Nonparametric Distribution Free UCL Statistics

Data do not follow a Discernible Distribution at 5% Significance Level

Suggested UCL to Use

97.5% KM (Chebyshev) UCL **0.958**

Note: Suggestions regarding the selection of a 95% UCL are provided to help the user to select the most appropriate 95% UCL.

Recommendations are based upon data size, data distribution, and skewness.

These recommendations are based upon the results of the simulation studies summarized in Singh, Maichle, and Lee (2006).

However, simulations results will not cover all Real World data sets; for additional insight the user may want to consult a statistician.

ProUCL Output Files
375 Banfield Road, Portsmouth, New Hampshire

Indeno(1,2,3-cd)pyrene

| | | | |
|---|--------|--|--------|
| General Statistics | | | |
| Total Number of Observations | 21 | Number of Distinct Observations | 18 |
| Number of Detects | 16 | Number of Non-Detects | 5 |
| Number of Distinct Detects | 14 | Number of Distinct Non-Detects | 4 |
| Minimum Detect | 0.032 | Minimum Non-Detect | 0.26 |
| Maximum Detect | 6.8 | Maximum Non-Detect | 1.4 |
| Variance Detects | 4.235 | Percent Non-Detects | 23.81% |
| Mean Detects | 0.932 | SD Detects | 2.058 |
| Median Detects | 0.2 | CV Detects | 2.209 |
| Skewness Detects | 2.541 | Kurtosis Detects | 5.329 |
| Mean of Logged Detects | -1.678 | SD of Logged Detects | 1.689 |
| Normal GOF Test on Detects Only | | | |
| Shapiro Wilk Test Statistic | 0.479 | Shapiro Wilk GOF Test | |
| 5% Shapiro Wilk Critical Value | 0.887 | Detected Data Not Normal at 5% Significance Level | |
| Lilliefors Test Statistic | 0.445 | Lilliefors GOF Test | |
| 5% Lilliefors Critical Value | 0.213 | Detected Data Not Normal at 5% Significance Level | |
| Detected Data Not Normal at 5% Significance Level | | | |
| Kaplan-Meier (KM) Statistics using Normal Critical Values and other Nonparametric UCLs | | | |
| KM Mean | 0.75 | KM Standard Error of Mean | 0.4 |
| KM SD | 1.771 | 95% KM (BCA) UCL | 1.493 |
| 95% KM (t) UCL | 1.439 | 95% KM (Percentile Bootstrap) UCL | 1.429 |
| 95% KM (z) UCL | 1.407 | 95% KM Bootstrap t UCL | 6.351 |
| 90% KM Chebyshev UCL | 1.949 | 95% KM Chebyshev UCL | 2.492 |
| 97.5% KM Chebyshev UCL | 3.246 | 99% KM Chebyshev UCL | 4.727 |
| Gamma GOF Tests on Detected Observations Only | | | |
| A-D Test Statistic | 1.816 | Anderson-Darling GOF Test | |
| 5% A-D Critical Value | 0.815 | Detected Data Not Gamma Distributed at 5% Significance Level | |
| K-S Test Statistic | 0.288 | Kolmogorov-Smirnov GOF | |
| 5% K-S Critical Value | 0.23 | Detected Data Not Gamma Distributed at 5% Significance Level | |
| Detected Data Not Gamma Distributed at 5% Significance Level | | | |
| Gamma Statistics on Detected Data Only | | | |
| k hat (MLE) | 0.408 | k star (bias corrected MLE) | 0.373 |
| Theta hat (MLE) | 2.284 | Theta star (bias corrected MLE) | 2.497 |
| nu hat (MLE) | 13.06 | nu star (bias corrected) | 11.94 |
| Mean (detects) | 0.932 | | |
| Gamma ROS Statistics using Imputed Non-Detects | | | |
| GROS may not be used when data set has > 50% NDs with many tied observations at multiple DLs | | | |
| GROS may not be used when kstar of detects is small such as <1.0, especially when the sample size is small (e.g., <15-20) | | | |
| For such situations, GROS method may yield incorrect values of UCLs and BTVs | | | |
| This is especially true when the sample size is small. | | | |
| For gamma distributed detected data, BTVs and UCLs may be computed using gamma distribution on KM estimates | | | |
| Minimum | 0.01 | Mean | 0.73 |
| Maximum | 6.8 | Median | 0.1 |
| SD | 1.822 | CV | 2.496 |
| k hat (MLE) | 0.355 | k star (bias corrected MLE) | 0.336 |
| Theta hat (MLE) | 2.054 | Theta star (bias corrected MLE) | 2.17 |
| nu hat (MLE) | 14.93 | nu star (bias corrected) | 14.13 |
| Adjusted Level of Significance (β) | 0.0383 | | |
| Approximate Chi Square Value (14.13, α) | 6.66 | Adjusted Chi Square Value (14.13, β) | 6.269 |
| 95% Gamma Approximate UCL (use when $n \geq 50$) | 1.549 | 95% Gamma Adjusted UCL (use when $n < 50$) | 1.645 |
| Estimates of Gamma Parameters using KM Estimates | | | |
| Mean (KM) | 0.75 | SD (KM) | 1.771 |
| Variance (KM) | 3.137 | SE of Mean (KM) | 0.4 |
| k hat (KM) | 0.179 | k star (KM) | 0.185 |
| nu hat (KM) | 7.523 | nu star (KM) | 7.782 |
| theta hat (KM) | 4.185 | theta star (KM) | 4.046 |
| 80% gamma percentile (KM) | 0.947 | 90% gamma percentile (KM) | 2.264 |
| 95% gamma percentile (KM) | 3.938 | 99% gamma percentile (KM) | 8.608 |
| Gamma Kaplan-Meier (KM) Statistics | | | |
| Approximate Chi Square Value (7.78, α) | 2.609 | Adjusted Chi Square Value (7.78, β) | 2.384 |
| 95% Gamma Approximate KM-UCL (use when $n \geq 50$) | 2.236 | 95% Gamma Adjusted KM-UCL (use when $n < 50$) | 2.446 |
| Lognormal GOF Test on Detected Observations Only | | | |
| Shapiro Wilk Test Statistic | 0.86 | Shapiro Wilk GOF Test | |
| 5% Shapiro Wilk Critical Value | 0.887 | Detected Data Not Lognormal at 5% Significance Level | |
| Lilliefors Test Statistic | 0.175 | Lilliefors GOF Test | |
| 5% Lilliefors Critical Value | 0.213 | Detected Data appear Lognormal at 5% Significance Level | |
| Detected Data appear Approximate Lognormal at 5% Significance Level | | | |

ProUCL Output Files
375 Banfield Road, Portsmouth, New Hampshire

| | | | |
|--|-------|------------------------------|--------|
| Lognormal ROS Statistics Using Imputed Non-Detects | | | |
| Mean in Original Scale | 0.742 | Mean in Log Scale | -1.781 |
| SD in Original Scale | 1.816 | SD in Log Scale | 1.491 |
| 95% t UCL (assumes normality of ROS data) | 1.425 | 95% Percentile Bootstrap UCL | 1.42 |
| 95% BCA Bootstrap UCL | 1.685 | 95% Bootstrap t UCL | 7.59 |
| 95% H-UCL (Log ROS) | 1.537 | | |

| | | | |
|--|--------|-------------------------------|-------|
| Statistics using KM estimates on Logged Data and Assuming Lognormal Distribution | | | |
| KM Mean (logged) | -1.819 | KM Geo Mean | 0.162 |
| KM SD (logged) | 1.529 | 95% Critical H Value (KM-Log) | 3.358 |
| KM Standard Error of Mean (logged) | 0.367 | 95% H-UCL (KM -Log) | 1.645 |
| KM SD (logged) | 1.529 | 95% Critical H Value (KM-Log) | 3.358 |
| KM Standard Error of Mean (logged) | 0.367 | | |

| | | | |
|---|-------|--|--------|
| DL/2 Statistics | | | |
| DL/2 Normal | | | |
| Mean in Original Scale | 0.824 | DL/2 Log-Transformed Mean in Log Scale | -1.492 |
| SD in Original Scale | 1.797 | SD in Log Scale | 1.535 |
| 95% t UCL (Assumes normality) | 1.5 | 95% H-Stat UCL | 2.322 |
| DL/2 is not a recommended method, provided for comparisons and historical reasons | | | |

Nonparametric Distribution Free UCL Statistics
Detected Data appear Approximate Lognormal Distributed at 5% Significance Level

Suggested UCL to Use
95% KM (Chebyshev) UCL 2.492

Note: Suggestions regarding the selection of a 95% UCL are provided to help the user to select the most appropriate 95% UCL. Recommendations are based upon data size, data distribution, and skewness. These recommendations are based upon the results of the simulation studies summarized in Singh, Maichle, and Lee (2006). However, simulations results will not cover all Real World data sets; for additional insight the user may want to consult a statistician.

2-Methylnaphthalene

| | | | |
|------------------------------|----------|---------------------------------|--------|
| General Statistics | | | |
| Total Number of Observations | 21 | Number of Distinct Observations | 19 |
| Number of Detects | 5 | Number of Non-Detects | 16 |
| Number of Distinct Detects | 4 | Number of Distinct Non-Detects | 15 |
| Minimum Detect | 0.36 | Minimum Non-Detect | 0.12 |
| Maximum Detect | 43 | Maximum Non-Detect | 1.4 |
| Variance Detects | 363.2 | Percent Non-Detects | 76.19% |
| Mean Detects | 8.91 | SD Detects | 19.06 |
| Median Detects | 0.4 | CV Detects | 2.139 |
| Skewness Detects | 2.236 | Kurtosis Detects | 5 |
| Mean of Logged Detects | -0.00847 | SD of Logged Detects | 2.109 |

| | | | |
|---------------------------------|-------|---|--|
| Normal GOF Test on Detects Only | | | |
| Shapiro Wilk Test Statistic | 0.553 | Shapiro Wilk GOF Test | |
| 5% Shapiro Wilk Critical Value | 0.762 | Detected Data Not Normal at 5% Significance Level | |
| Lilliefors Test Statistic | 0.472 | Lilliefors GOF Test | |
| 5% Lilliefors Critical Value | 0.343 | Detected Data Not Normal at 5% Significance Level | |

Detected Data Not Normal at 5% Significance Level

| | | | |
|--|-------|-----------------------------------|-------|
| Kaplan-Meier (KM) Statistics using Normal Critical Values and other Nonparametric UCLs | | | |
| KM Mean | 2.244 | KM Standard Error of Mean | 2.224 |
| KM SD | 9.114 | 95% KM (BCA) UCL | N/A |
| 95% KM (t) UCL | 6.079 | 95% KM (Percentile Bootstrap) UCL | N/A |
| 95% KM (z) UCL | 5.902 | 95% KM Bootstrap t UCL | N/A |
| 90% KM Chebyshev UCL | 8.915 | 95% KM Chebyshev UCL | 11.94 |
| 97.5% KM Chebyshev UCL | 16.13 | 99% KM Chebyshev UCL | 24.37 |

| | | | |
|---|-------|--|--|
| Gamma GOF Tests on Detected Observations Only | | | |
| A-D Test Statistic | 1.253 | Anderson-Darling GOF Test | |
| 5% A-D Critical Value | 0.737 | Detected Data Not Gamma Distributed at 5% Significance Level | |
| K-S Test Statistic | 0.5 | Kolmogorov-Smirnov GOF | |
| 5% K-S Critical Value | 0.379 | Detected Data Not Gamma Distributed at 5% Significance Level | |

Detected Data Not Gamma Distributed at 5% Significance Level

| | | | |
|--|-------|---------------------------------|-------|
| Gamma Statistics on Detected Data Only | | | |
| k hat (MLE) | 0.312 | k star (bias corrected MLE) | 0.258 |
| Theta hat (MLE) | 28.55 | Theta star (bias corrected MLE) | 34.51 |
| nu hat (MLE) | 3.12 | nu star (bias corrected) | 2.582 |
| Mean (detects) | 8.91 | | |

ProUCL Output Files

375 Banfield Road, Portsmouth, New Hampshire

Gamma ROS Statistics using Imputed Non-Detects

GROS may not be used when data set has > 50% NDs with many tied observations at multiple DLs

GROS may not be used when kstar of detects is small such as <1.0, especially when the sample size is small (e.g., <15-20)

For such situations, GROS method may yield incorrect values of UCLs and BTVs

This is especially true when the sample size is small.

For gamma distributed detected data, BTVs and UCLs may be computed using gamma distribution on KM estimates

| | | | |
|---|--------|---|-------|
| Minimum | 0.01 | Mean | 2.129 |
| Maximum | 43 | Median | 0.01 |
| SD | 9.366 | CV | 4.399 |
| k hat (MLE) | 0.176 | k star (bias corrected MLE) | 0.183 |
| Theta hat (MLE) | 12.1 | Theta star (bias corrected MLE) | 11.66 |
| nu hat (MLE) | 7.389 | nu star (bias corrected) | 7.667 |
| Adjusted Level of Significance (β) | 0.0383 | | |
| Approximate Chi Square Value (7.67, α) | 2.544 | Adjusted Chi Square Value (7.67, β) | 2.322 |
| 95% Gamma Approximate UCL (use when $n \geq 50$) | 6.417 | 95% Gamma Adjusted UCL (use when $n < 50$) | 7.029 |

Estimates of Gamma Parameters using KM Estimates

| | | | |
|---------------------------|--------|---------------------------|--------|
| Mean (KM) | 2.244 | SD (KM) | 9.114 |
| Variance (KM) | 83.07 | SE of Mean (KM) | 2.224 |
| k hat (KM) | 0.0606 | k star (KM) | 0.0837 |
| nu hat (KM) | 2.546 | nu star (KM) | 3.515 |
| theta hat (KM) | 37.02 | theta star (KM) | 26.81 |
| 80% gamma percentile (KM) | 1.163 | 90% gamma percentile (KM) | 5.468 |
| 95% gamma percentile (KM) | 13.07 | 99% gamma percentile (KM) | 38.89 |

Gamma Kaplan-Meier (KM) Statistics

| | | | |
|--|------|--|-------|
| Approximate Chi Square Value (3.52, α) | 0.54 | Adjusted Chi Square Value (3.52, β) | 0.463 |
| 95% Gamma Approximate KM-UCL (use when $n \geq 50$) | 14.6 | 95% Gamma Adjusted KM-UCL (use when $n < 50$) | 17.04 |
| 95% Gamma Adjusted KM-UCL (use when $k \leq 1$ and $15 < n < 50$) | | | |

Lognormal GOF Test on Detected Observations Only

| | | | |
|--------------------------------|-------|--|--|
| Shapiro Wilk Test Statistic | 0.584 | Shapiro Wilk GOF Test | |
| 5% Shapiro Wilk Critical Value | 0.762 | Detected Data Not Lognormal at 5% Significance Level | |
| Lilliefors Test Statistic | 0.454 | Lilliefors GOF Test | |
| 5% Lilliefors Critical Value | 0.343 | Detected Data Not Lognormal at 5% Significance Level | |

Detected Data Not Lognormal at 5% Significance Level

Lognormal ROS Statistics Using Imputed Non-Detects

| | | | |
|---|-------|------------------------------|--------|
| Mean in Original Scale | 2.135 | Mean in Log Scale | -3.333 |
| SD in Original Scale | 9.364 | SD in Log Scale | 2.232 |
| 95% t UCL (assumes normality of ROS data) | 5.66 | 95% Percentile Bootstrap UCL | 6.213 |
| 95% BCA Bootstrap UCL | 8.29 | 95% Bootstrap t UCL | 170.4 |
| 95% H-UCL (Log ROS) | 4.156 | | |

Statistics using KM estimates on Logged Data and Assuming Lognormal Distribution

| | | | |
|------------------------------------|--------|-------------------------------|-------|
| KM Mean (logged) | -1.481 | KM Geo Mean | 0.227 |
| KM SD (logged) | 1.288 | 95% Critical H Value (KM-Log) | 2.98 |
| KM Standard Error of Mean (logged) | 0.331 | 95% H-UCL (KM -Log) | 1.229 |
| KM SD (logged) | 1.288 | 95% Critical H Value (KM-Log) | 2.98 |
| KM Standard Error of Mean (logged) | 0.331 | | |

DL/2 Statistics

| | | | |
|---|-------|----------------------|--------|
| DL/2 Normal | | DL/2 Log-Transformed | |
| Mean in Original Scale | 2.325 | Mean in Log Scale | -1.231 |
| SD in Original Scale | 9.322 | SD in Log Scale | 1.357 |
| 95% t UCL (Assumes normality) | 5.833 | 95% H-Stat UCL | 1.869 |
| DL/2 is not a recommended method, provided for comparisons and historical reasons | | | |

Nonparametric Distribution Free UCL Statistics

Data do not follow a Discernible Distribution at 5% Significance Level

Suggested UCL to Use

97.5% KM (Chebyshev) UCL 16.13

Note: Suggestions regarding the selection of a 95% UCL are provided to help the user to select the most appropriate 95% UCL.

Recommendations are based upon data size, data distribution, and skewness.

These recommendations are based upon the results of the simulation studies summarized in Singh, Maichle, and Lee (2006).

However, simulations results will not cover all Real World data sets; for additional insight the user may want to consult a statistician.

ProUCL Output Files
375 Banfield Road, Portsmouth, New Hampshire

Naphthalene

General Statistics

| | | | |
|------------------------------|---------|---------------------------------|--------|
| Total Number of Observations | 21 | Number of Distinct Observations | 19 |
| Number of Detects | 5 | Number of Non-Detects | 16 |
| Number of Distinct Detects | 5 | Number of Distinct Non-Detects | 15 |
| Minimum Detect | 0.33 | Minimum Non-Detect | 0.12 |
| Maximum Detect | 19 | Maximum Non-Detect | 1.4 |
| Variance Detects | 68.34 | Percent Non-Detects | 76.19% |
| Mean Detects | 4.216 | SD Detects | 8.267 |
| Median Detects | 0.58 | CV Detects | 1.961 |
| Skewness Detects | 2.233 | Kurtosis Detects | 4.988 |
| Mean of Logged Detects | 0.00856 | SD of Logged Detects | 1.684 |

Normal GOF Test on Detects Only

| | | | |
|--------------------------------|-------|---|--|
| Shapiro Wilk Test Statistic | 0.574 | Shapiro Wilk GOF Test | |
| 5% Shapiro Wilk Critical Value | 0.762 | Detected Data Not Normal at 5% Significance Level | |
| Lilliefors Test Statistic | 0.459 | Lilliefors GOF Test | |
| 5% Lilliefors Critical Value | 0.343 | Detected Data Not Normal at 5% Significance Level | |

Detected Data Not Normal at 5% Significance Level

Kaplan-Meier (KM) Statistics using Normal Critical Values and other Nonparametric UCLs

| | | | |
|------------------------|-------|-----------------------------------|-------|
| KM Mean | 1.127 | KM Standard Error of Mean | 0.977 |
| KM SD | 4.001 | 95% KM (BCA) UCL | 2.959 |
| 95% KM (t) UCL | 2.811 | 95% KM (Percentile Bootstrap) UCL | 2.932 |
| 95% KM (z) UCL | 2.733 | 95% KM Bootstrap t UCL | 20.02 |
| 90% KM Chebyshev UCL | 4.057 | 95% KM Chebyshev UCL | 5.384 |
| 97.5% KM Chebyshev UCL | 7.226 | 99% KM Chebyshev UCL | 10.84 |

Gamma GOF Tests on Detected Observations Only

| | | | |
|-----------------------|-------|--|--|
| A-D Test Statistic | 0.959 | Anderson-Darling GOF Test | |
| 5% A-D Critical Value | 0.718 | Detected Data Not Gamma Distributed at 5% Significance Level | |
| K-S Test Statistic | 0.433 | Kolmogorov-Smirnov GOF | |
| 5% K-S Critical Value | 0.374 | Detected Data Not Gamma Distributed at 5% Significance Level | |

Detected Data Not Gamma Distributed at 5% Significance Level

Gamma Statistics on Detected Data Only

| | | | |
|-----------------|-------|---------------------------------|-------|
| k hat (MLE) | 0.451 | k star (bias corrected MLE) | 0.314 |
| Theta hat (MLE) | 9.342 | Theta star (bias corrected MLE) | 13.43 |
| nu hat (MLE) | 4.513 | nu star (bias corrected) | 3.138 |
| Mean (detects) | 4.216 | | |

Gamma ROS Statistics using Imputed Non-Detects

GROS may not be used when data set has > 50% NDs with many tied observations at multiple DLs
GROS may not be used when kstar of detects is small such as <1.0, especially when the sample size is small (e.g., <15-20)
For such situations, GROS method may yield incorrect values of UCLs and BTVs
This is especially true when the sample size is small.

For gamma distributed detected data, BTVs and UCLs may be computed using gamma distribution on KM estimates

| | | | |
|---|--------|---|-------|
| Minimum | 0.01 | Mean | 1.011 |
| Maximum | 19 | Median | 0.01 |
| SD | 4.128 | CV | 4.081 |
| k hat (MLE) | 0.208 | k star (bias corrected MLE) | 0.21 |
| Theta hat (MLE) | 4.865 | Theta star (bias corrected MLE) | 4.817 |
| nu hat (MLE) | 8.733 | nu star (bias corrected) | 8.818 |
| Adjusted Level of Significance (β) | 0.0383 | | |
| Approximate Chi Square Value (8.82, α) | 3.218 | Adjusted Chi Square Value (8.82, β) | 2.962 |
| 95% Gamma Approximate UCL (use when $n \geq 50$) | 2.772 | 95% Gamma Adjusted UCL (use when $n < 50$) | 3.011 |

Estimates of Gamma Parameters using KM Estimates

| | | | |
|---------------------------|--------|---------------------------|--------|
| Mean (KM) | 1.127 | SD (KM) | 4.001 |
| Variance (KM) | 16.01 | SE of Mean (KM) | 0.977 |
| k hat (KM) | 0.0793 | k star (KM) | 0.0997 |
| nu hat (KM) | 3.329 | nu star (KM) | 4.187 |
| theta hat (KM) | 14.21 | theta star (KM) | 11.3 |
| 80% gamma percentile (KM) | 0.778 | 90% gamma percentile (KM) | 2.994 |
| 95% gamma percentile (KM) | 6.54 | 99% gamma percentile (KM) | 17.92 |

Gamma Kaplan-Meier (KM) Statistics

| | | | |
|--|-------|--|-------|
| Approximate Chi Square Value (4.19, α) | 0.797 | Adjusted Chi Square Value (4.19, β) | 0.694 |
| 95% Gamma Approximate KM-UCL (use when $n \geq 50$) | 5.919 | 95% Gamma Adjusted KM-UCL (use when $n < 50$) | 6.8 |

Lognormal GOF Test on Detected Observations Only

| | | | |
|--------------------------------|-------|--|--|
| Shapiro Wilk Test Statistic | 0.741 | Shapiro Wilk GOF Test | |
| 5% Shapiro Wilk Critical Value | 0.762 | Detected Data Not Lognormal at 5% Significance Level | |
| Lilliefors Test Statistic | 0.349 | Lilliefors GOF Test | |
| 5% Lilliefors Critical Value | 0.343 | Detected Data Not Lognormal at 5% Significance Level | |

Detected Data Not Lognormal at 5% Significance Level

ProUCL Output Files
375 Banfield Road, Portsmouth, New Hampshire

| | | | |
|--|-------|------------------------------|--------|
| Lognormal ROS Statistics Using Imputed Non-Detects | | | |
| Mean in Original Scale | 1.021 | Mean in Log Scale | -3.049 |
| SD in Original Scale | 4.125 | SD in Log Scale | 1.981 |
| 95% t UCL (assumes normality of ROS data) | 2.574 | 95% Percentile Bootstrap UCL | 2.821 |
| 95% BCA Bootstrap UCL | 3.738 | 95% Bootstrap t UCL | 26.89 |
| 95% H-UCL (Log ROS) | 2.081 | | |

| | | | |
|--|--------|-------------------------------|-------|
| Statistics using KM estimates on Logged Data and Assuming Lognormal Distribution | | | |
| KM Mean (logged) | -1.492 | KM Geo Mean | 0.225 |
| KM SD (logged) | 1.177 | 95% Critical H Value (KM-Log) | 2.813 |
| KM Standard Error of Mean (logged) | 0.305 | 95% H-UCL (KM -Log) | 0.942 |
| KM SD (logged) | 1.177 | 95% Critical H Value (KM-Log) | 2.813 |
| KM Standard Error of Mean (logged) | 0.305 | | |

| | | | |
|---|-------|----------------------|--------|
| DL/2 Statistics | | | |
| DL/2 Normal | | | |
| Mean in Original Scale | 1.207 | DL/2 Log-Transformed | |
| SD in Original Scale | 4.083 | Mean in Log Scale | -1.227 |
| 95% t UCL (Assumes normality) | 2.744 | SD in Log Scale | 1.236 |
| | | 95% H-Stat UCL | 1.405 |
| DL/2 is not a recommended method, provided for comparisons and historical reasons | | | |

Nonparametric Distribution Free UCL Statistics
Data do not follow a Discernible Distribution at 5% Significance Level

Suggested UCL to Use
95% KM (Chebyshev) UCL **5.384**

Note: Suggestions regarding the selection of a 95% UCL are provided to help the user to select the most appropriate 95% UCL. Recommendations are based upon data size, data distribution, and skewness. These recommendations are based upon the results of the simulation studies summarized in Singh, Maichle, and Lee (2006). However, simulations results will not cover all Real World data sets; for additional insight the user may want to consult a statistician.

Phenanthrene

| | | | |
|------------------------------|--------|---------------------------------|--------|
| General Statistics | | | |
| Total Number of Observations | 21 | Number of Distinct Observations | 18 |
| Number of Detects | 16 | Number of Non-Detects | 5 |
| Number of Distinct Detects | 14 | Number of Distinct Non-Detects | 4 |
| Minimum Detect | 0.043 | Minimum Non-Detect | 0.26 |
| Maximum Detect | 17 | Maximum Non-Detect | 1.4 |
| Variance Detects | 27.06 | Percent Non-Detects | 23.81% |
| Mean Detects | 2.335 | SD Detects | 5.202 |
| Median Detects | 0.32 | CV Detects | 2.227 |
| Skewness Detects | 2.504 | Kurtosis Detects | 5.139 |
| Mean of Logged Detects | -0.906 | SD of Logged Detects | 1.778 |

| | | | |
|---------------------------------|-------|---|--|
| Normal GOF Test on Detects Only | | | |
| Shapiro Wilk Test Statistic | 0.486 | Shapiro Wilk GOF Test | |
| 5% Shapiro Wilk Critical Value | 0.887 | Detected Data Not Normal at 5% Significance Level | |
| Lilliefors Test Statistic | 0.399 | Lilliefors GOF Test | |
| 5% Lilliefors Critical Value | 0.213 | Detected Data Not Normal at 5% Significance Level | |

Detected Data Not Normal at 5% Significance Level

| | | | |
|--|-------|-----------------------------------|-------|
| Kaplan-Meier (KM) Statistics using Normal Critical Values and other Nonparametric UCLs | | | |
| KM Mean | 1.828 | KM Standard Error of Mean | 1.012 |
| KM SD | 4.49 | 95% KM (BCA) UCL | 3.644 |
| 95% KM (t) UCL | 3.573 | 95% KM (Percentile Bootstrap) UCL | 3.506 |
| 95% KM (z) UCL | 3.493 | 95% KM Bootstrap t UCL | 14.48 |
| 90% KM Chebyshev UCL | 4.864 | 95% KM Chebyshev UCL | 6.24 |
| 97.5% KM Chebyshev UCL | 8.149 | 99% KM Chebyshev UCL | 11.9 |

| | | | |
|---|-------|--|--|
| Gamma GOF Tests on Detected Observations Only | | | |
| A-D Test Statistic | 1.807 | Anderson-Darling GOF Test | |
| 5% A-D Critical Value | 0.822 | Detected Data Not Gamma Distributed at 5% Significance Level | |
| K-S Test Statistic | 0.344 | Kolmogorov-Smirnov GOF | |
| 5% K-S Critical Value | 0.231 | Detected Data Not Gamma Distributed at 5% Significance Level | |

Detected Data Not Gamma Distributed at 5% Significance Level

| | | | |
|--|-------|---------------------------------|-------|
| Gamma Statistics on Detected Data Only | | | |
| k hat (MLE) | 0.378 | k star (bias corrected MLE) | 0.349 |
| Theta hat (MLE) | 6.171 | Theta star (bias corrected MLE) | 6.688 |
| nu hat (MLE) | 12.11 | nu star (bias corrected) | 11.17 |
| Mean (detects) | 2.335 | | |

ProUCL Output Files
375 Banfield Road, Portsmouth, New Hampshire

Gamma ROS Statistics using Imputed Non-Detects

GROS may not be used when data set has > 50% NDs with many tied observations at multiple DLs

GROS may not be used when kstar of detects is small such as <1.0, especially when the sample size is small (e.g., <15-20)

For such situations, GROS method may yield incorrect values of UCLs and BTVs

This is especially true when the sample size is small.

For gamma distributed detected data, BTVs and UCLs may be computed using gamma distribution on KM estimates

| | | | |
|---|--------|---|-------|
| Minimum | 0.01 | Mean | 1.799 |
| Maximum | 17 | Median | 0.29 |
| SD | 4.611 | CV | 2.563 |
| k hat (MLE) | 0.311 | k star (bias corrected MLE) | 0.299 |
| Theta hat (MLE) | 5.779 | Theta star (bias corrected MLE) | 6.025 |
| nu hat (MLE) | 13.07 | nu star (bias corrected) | 12.54 |
| Adjusted Level of Significance (β) | 0.0383 | | |
| Approximate Chi Square Value (12.54, α) | 5.584 | Adjusted Chi Square Value (12.54, β) | 5.231 |
| 95% Gamma Approximate UCL (use when $n \geq 50$) | 4.039 | 95% Gamma Adjusted UCL (use when $n < 50$) | 4.313 |

Estimates of Gamma Parameters using KM Estimates

| | | | |
|---------------------------|-------|---------------------------|-------|
| Mean (KM) | 1.828 | SD (KM) | 4.49 |
| Variance (KM) | 20.16 | SE of Mean (KM) | 1.012 |
| k hat (KM) | 0.166 | k star (KM) | 0.174 |
| nu hat (KM) | 6.958 | nu star (KM) | 7.297 |
| theta hat (KM) | 11.03 | theta star (KM) | 10.52 |
| 80% gamma percentile (KM) | 2.217 | 90% gamma percentile (KM) | 5.5 |
| 95% gamma percentile (KM) | 9.749 | 99% gamma percentile (KM) | 21.73 |

Gamma Kaplan-Meier (KM) Statistics

| | | | |
|--|-------|--|-------|
| Approximate Chi Square Value (7.30, α) | 2.335 | Adjusted Chi Square Value (7.30, β) | 2.125 |
| 95% Gamma Approximate KM-UCL (use when $n \geq 50$) | 5.711 | 95% Gamma Adjusted KM-UCL (use when $n < 50$) | 6.275 |

Lognormal GOF Test on Detected Observations Only

| | | | |
|--------------------------------|-------|---|--|
| Shapiro Wilk Test Statistic | 0.893 | Shapiro Wilk GOF Test | |
| 5% Shapiro Wilk Critical Value | 0.887 | Detected Data appear Lognormal at 5% Significance Level | |
| Lilliefors Test Statistic | 0.231 | Lilliefors GOF Test | |
| 5% Lilliefors Critical Value | 0.213 | Detected Data Not Lognormal at 5% Significance Level | |

Detected Data appear Approximate Lognormal at 5% Significance Level

Lognormal ROS Statistics Using Imputed Non-Detects

| | | | |
|---|-------|------------------------------|--------|
| Mean in Original Scale | 1.824 | Mean in Log Scale | -1.129 |
| SD in Original Scale | 4.601 | SD in Log Scale | 1.618 |
| 95% t UCL (assumes normality of ROS data) | 3.556 | 95% Percentile Bootstrap UCL | 3.619 |
| 95% BCA Bootstrap UCL | 4.192 | 95% Bootstrap t UCL | 15.75 |
| 95% H-UCL (Log ROS) | 4.254 | | |

Statistics using KM estimates on Logged Data and Assuming Lognormal Distribution

| | | | |
|------------------------------------|--------|-------------------------------|-------|
| KM Mean (logged) | -1.159 | KM Geo Mean | 0.314 |
| KM SD (logged) | 1.621 | 95% Critical H Value (KM-Log) | 3.506 |
| KM Standard Error of Mean (logged) | 0.378 | 95% H-UCL (KM -Log) | 4.162 |
| KM SD (logged) | 1.621 | 95% Critical H Value (KM-Log) | 3.506 |
| KM Standard Error of Mean (logged) | 0.378 | | |

DL/2 Statistics

| | | | |
|-------------------------------|-------|----------------------|-------|
| DL/2 Normal | | DL/2 Log-Transformed | |
| Mean in Original Scale | 1.876 | Mean in Log Scale | -0.96 |
| SD in Original Scale | 4.585 | SD in Log Scale | 1.582 |
| 95% t UCL (Assumes normality) | 3.601 | 95% H-Stat UCL | 4.521 |

DL/2 is not a recommended method, provided for comparisons and historical reasons

Nonparametric Distribution Free UCL Statistics

Detected Data appear Approximate Lognormal Distributed at 5% Significance Level

Suggested UCL to Use

95% KM (Chebyshev) UCL **6.24**

Note: Suggestions regarding the selection of a 95% UCL are provided to help the user to select the most appropriate 95% UCL.

Recommendations are based upon data size, data distribution, and skewness.

These recommendations are based upon the results of the simulation studies summarized in Singh, Maichle, and Lee (2006).

However, simulations results will not cover all Real World data sets; for additional insight the user may want to consult a statistician.

ProUCL Output Files
375 Banfield Road, Portsmouth, New Hampshire

Pyrene

General Statistics

| | | | |
|------------------------------|-------|---------------------------------|--------|
| Total Number of Observations | 21 | Number of Distinct Observations | 20 |
| Number of Detects | 17 | Number of Non-Detects | 4 |
| Number of Distinct Detects | 17 | Number of Distinct Non-Detects | 3 |
| Minimum Detect | 0.079 | Minimum Non-Detect | 0.26 |
| Maximum Detect | 23 | Maximum Non-Detect | 1.4 |
| Variance Detects | 53.12 | Percent Non-Detects | 19.05% |
| Mean Detects | 3.24 | SD Detects | 7.288 |
| Median Detects | 0.53 | CV Detects | 2.249 |
| Skewness Detects | 2.563 | Kurtosis Detects | 5.29 |
| Mean of Logged Detects | -0.52 | SD of Logged Detects | 1.752 |

Normal GOF Test on Detects Only

| | | | |
|--------------------------------|-------|---|--|
| Shapiro Wilk Test Statistic | 0.465 | Shapiro Wilk GOF Test | |
| 5% Shapiro Wilk Critical Value | 0.892 | Detected Data Not Normal at 5% Significance Level | |
| Lilliefors Test Statistic | 0.412 | Lilliefors GOF Test | |
| 5% Lilliefors Critical Value | 0.207 | Detected Data Not Normal at 5% Significance Level | |

Detected Data Not Normal at 5% Significance Level

Kaplan-Meier (KM) Statistics using Normal Critical Values and other Nonparametric UCLs

| | | | |
|------------------------|-------|-----------------------------------|-------|
| KM Mean | 2.676 | KM Standard Error of Mean | 1.455 |
| KM SD | 6.468 | 95% KM (BCA) UCL | 5.276 |
| 95% KM (t) UCL | 5.186 | 95% KM (Percentile Bootstrap) UCL | 4.998 |
| 95% KM (z) UCL | 5.07 | 95% KM Bootstrap t UCL | 22.83 |
| 90% KM Chebyshev UCL | 7.042 | 95% KM Chebyshev UCL | 9.019 |
| 97.5% KM Chebyshev UCL | 11.76 | 99% KM Chebyshev UCL | 17.15 |

Gamma GOF Tests on Detected Observations Only

| | | | |
|-----------------------|-------|--|--|
| A-D Test Statistic | 1.766 | Anderson-Darling GOF Test | |
| 5% A-D Critical Value | 0.822 | Detected Data Not Gamma Distributed at 5% Significance Level | |
| K-S Test Statistic | 0.278 | Kolmogorov-Smirnov GOF | |
| 5% K-S Critical Value | 0.224 | Detected Data Not Gamma Distributed at 5% Significance Level | |

Detected Data Not Gamma Distributed at 5% Significance Level

Gamma Statistics on Detected Data Only

| | | | |
|-----------------|-------|---------------------------------|-------|
| k hat (MLE) | 0.39 | k star (bias corrected MLE) | 0.36 |
| Theta hat (MLE) | 8.312 | Theta star (bias corrected MLE) | 8.994 |
| nu hat (MLE) | 13.25 | nu star (bias corrected) | 12.25 |
| Mean (detects) | 3.24 | | |

Gamma ROS Statistics using Imputed Non-Detects

GROS may not be used when data set has > 50% NDs with many tied observations at multiple DLs

GROS may not be used when kstar of detects is small such as <1.0, especially when the sample size is small (e.g., <15-20)

For such situations, GROS method may yield incorrect values of UCLs and BTVs

This is especially true when the sample size is small.

For gamma distributed detected data, BTVs and UCLs may be computed using gamma distribution on KM estimates

| | | | |
|---|--------|---|-------|
| Minimum | 0.01 | Mean | 2.639 |
| Maximum | 23 | Median | 0.32 |
| SD | 6.642 | CV | 2.517 |
| k hat (MLE) | 0.324 | k star (bias corrected MLE) | 0.309 |
| Theta hat (MLE) | 8.155 | Theta star (bias corrected MLE) | 8.537 |
| nu hat (MLE) | 13.59 | nu star (bias corrected) | 12.98 |
| Adjusted Level of Significance (β) | 0.0383 | | |
| Approximate Chi Square Value (12.98, α) | 5.881 | Adjusted Chi Square Value (12.98, β) | 5.517 |
| 95% Gamma Approximate UCL (use when $n \geq 50$) | 5.826 | 95% Gamma Adjusted UCL (use when $n < 50$) | 6.211 |

Estimates of Gamma Parameters using KM Estimates

| | | | |
|---------------------------|-------|---------------------------|-------|
| Mean (KM) | 2.676 | SD (KM) | 6.468 |
| Variance (KM) | 41.84 | SE of Mean (KM) | 1.455 |
| k hat (KM) | 0.171 | k star (KM) | 0.178 |
| nu hat (KM) | 7.19 | nu star (KM) | 7.496 |
| theta hat (KM) | 15.63 | theta star (KM) | 14.99 |
| 80% gamma percentile (KM) | 3.303 | 90% gamma percentile (KM) | 8.067 |
| 95% gamma percentile (KM) | 14.19 | 99% gamma percentile (KM) | 31.36 |

Gamma Kaplan-Meier (KM) Statistics

| | | | |
|--|-------|--|-------|
| Approximate Chi Square Value (7.50, α) | 2.447 | Adjusted Chi Square Value (7.50, β) | 2.231 |
| 95% Gamma Approximate KM-UCL (use when $n \geq 50$) | 8.199 | 95% Gamma Adjusted KM-UCL (use when $n < 50$) | 8.993 |

Lognormal GOF Test on Detected Observations Only

| | | | |
|--------------------------------|-------|---|--|
| Shapiro Wilk Test Statistic | 0.895 | Shapiro Wilk GOF Test | |
| 5% Shapiro Wilk Critical Value | 0.892 | Detected Data appear Lognormal at 5% Significance Level | |
| Lilliefors Test Statistic | 0.156 | Lilliefors GOF Test | |
| 5% Lilliefors Critical Value | 0.207 | Detected Data appear Lognormal at 5% Significance Level | |

Detected Data appear Lognormal at 5% Significance Level

ProUCL Output Files
375 Banfield Road, Portsmouth, New Hampshire

| | | | |
|--|-------|------------------------------|--------|
| Lognormal ROS Statistics Using Imputed Non-Detects | | | |
| Mean in Original Scale | 2.673 | Mean in Log Scale | -0.714 |
| SD in Original Scale | 6.629 | SD in Log Scale | 1.642 |
| 95% t UCL (assumes normality of ROS data) | 5.167 | 95% Percentile Bootstrap UCL | 4.943 |
| 95% BCA Bootstrap UCL | 6.761 | 95% Bootstrap t UCL | 24.53 |
| 95% H-UCL (Log ROS) | 6.923 | | |

| | | | |
|--|--------|-------------------------------|-------|
| Statistics using KM estimates on Logged Data and Assuming Lognormal Distribution | | | |
| KM Mean (logged) | -0.737 | KM Geo Mean | 0.479 |
| KM SD (logged) | 1.635 | 95% Critical H Value (KM-Log) | 3.53 |
| KM Standard Error of Mean (logged) | 0.377 | 95% H-UCL (KM -Log) | 6.628 |
| KM SD (logged) | 1.635 | 95% Critical H Value (KM-Log) | 3.53 |
| KM Standard Error of Mean (logged) | 0.377 | | |

| | | | |
|---|-------|--|--------|
| DL/2 Statistics | | | |
| DL/2 Normal | | | |
| Mean in Original Scale | 2.711 | DL/2 Log-Transformed Mean in Log Scale | -0.606 |
| SD in Original Scale | 6.615 | SD in Log Scale | 1.608 |
| 95% t UCL (Assumes normality) | 5.201 | 95% H-Stat UCL | 6.96 |
| DL/2 is not a recommended method, provided for comparisons and historical reasons | | | |

Nonparametric Distribution Free UCL Statistics
Detected Data appear Lognormal Distributed at 5% Significance Level

Suggested UCL to Use
95% KM (Chebyshev) UCL 9.019

Note: Suggestions regarding the selection of a 95% UCL are provided to help the user to select the most appropriate 95% UCL. Recommendations are based upon data size, data distribution, and skewness. These recommendations are based upon the results of the simulation studies summarized in Singh, Maichle, and Lee (2006). However, simulations results will not cover all Real World data sets; for additional insight the user may want to consult a statistician.

Arsenic

| | | | |
|------------------------------|-------|---------------------------------|-------|
| General Statistics | | | |
| Total Number of Observations | 25 | Number of Distinct Observations | 19 |
| Number of Detects | 21 | Number of Non-Detects | 4 |
| Number of Distinct Detects | 17 | Number of Distinct Non-Detects | 3 |
| Minimum Detect | 5.2 | Minimum Non-Detect | 18 |
| Maximum Detect | 110 | Maximum Non-Detect | 33 |
| Variance Detects | 738 | Percent Non-Detects | 16% |
| Mean Detects | 24.98 | SD Detects | 27.17 |
| Median Detects | 15 | CV Detects | 1.087 |
| Skewness Detects | 2.282 | Kurtosis Detects | 4.648 |
| Mean of Logged Detects | 2.86 | SD of Logged Detects | 0.79 |

| | | | |
|---------------------------------|-------|-----------------------|---|
| Normal GOF Test on Detects Only | | | |
| Shapiro Wilk Test Statistic | 0.645 | Shapiro Wilk GOF Test | Detected Data Not Normal at 5% Significance Level |
| 5% Shapiro Wilk Critical Value | 0.908 | Lilliefors GOF Test | Detected Data Not Normal at 5% Significance Level |
| Lilliefors Test Statistic | 0.328 | | |
| 5% Lilliefors Critical Value | 0.188 | | |

| | | | |
|--|-------|-----------------------------------|-------|
| Kaplan-Meier (KM) Statistics using Normal Critical Values and other Nonparametric UCLs | | | |
| KM Mean | 23.05 | KM Standard Error of Mean | 5.097 |
| KM SD | 24.78 | 95% KM (BCA) UCL | 32.54 |
| 95% KM (t) UCL | 31.77 | 95% KM (Percentile Bootstrap) UCL | 32.28 |
| 95% KM (z) UCL | 31.44 | 95% KM Bootstrap t UCL | 38.41 |
| 90% KM Chebyshev UCL | 38.34 | 95% KM Chebyshev UCL | 45.27 |
| 97.5% KM Chebyshev UCL | 54.88 | 99% KM Chebyshev UCL | 73.77 |

| | | | |
|---|-------|---------------------------|--|
| Gamma GOF Tests on Detected Observations Only | | | |
| A-D Test Statistic | 1.493 | Anderson-Darling GOF Test | Detected Data Not Gamma Distributed at 5% Significance Level |
| 5% A-D Critical Value | 0.758 | Kolmogorov-Smirnov GOF | Detected Data Not Gamma Distributed at 5% Significance Level |
| K-S Test Statistic | 0.221 | | |
| 5% K-S Critical Value | 0.193 | | |

| | | | |
|--|-------|---------------------------------|-------|
| Gamma Statistics on Detected Data Only | | | |
| k hat (MLE) | 1.541 | k star (bias corrected MLE) | 1.353 |
| Theta hat (MLE) | 16.21 | Theta star (bias corrected MLE) | 18.47 |
| nu hat (MLE) | 64.73 | nu star (bias corrected) | 56.82 |
| Mean (detects) | 24.98 | | |

ProUCL Output Files

375 Banfield Road, Portsmouth, New Hampshire

Gamma ROS Statistics using Imputed Non-Detects

GROS may not be used when data set has > 50% NDs with many tied observations at multiple DLs
 GROS may not be used when kstar of detects is small such as <1.0, especially when the sample size is small (e.g., <15-20)
 For such situations, GROS method may yield incorrect values of UCLs and BTVs
 This is especially true when the sample size is small.

For gamma distributed detected data, BTVs and UCLs may be computed using gamma distribution on KM estimates

| | | | |
|---|--------|---|-------|
| Minimum | 5.2 | Mean | 22.83 |
| Maximum | 110 | Median | 14 |
| SD | 25.44 | CV | 1.114 |
| k hat (MLE) | 1.559 | k star (bias corrected MLE) | 1.399 |
| Theta hat (MLE) | 14.64 | Theta star (bias corrected MLE) | 16.32 |
| nu hat (MLE) | 77.96 | nu star (bias corrected) | 69.94 |
| Adjusted Level of Significance (β) | 0.0395 | | |
| Approximate Chi Square Value (69.94, α) | 51.69 | Adjusted Chi Square Value (69.94, β) | 50.62 |
| 95% Gamma Approximate UCL (use when $n \geq 50$) | 30.89 | 95% Gamma Adjusted UCL (use when $n < 50$) | 31.54 |

Estimates of Gamma Parameters using KM Estimates

| | | | |
|---------------------------|-------|---------------------------|-------|
| Mean (KM) | 23.05 | SD (KM) | 24.78 |
| Variance (KM) | 614.1 | SE of Mean (KM) | 5.097 |
| k hat (KM) | 0.865 | k star (KM) | 0.788 |
| nu hat (KM) | 43.27 | nu star (KM) | 39.41 |
| theta hat (KM) | 26.64 | theta star (KM) | 29.25 |
| 80% gamma percentile (KM) | 37.7 | 90% gamma percentile (KM) | 56.25 |
| 95% gamma percentile (KM) | 75.18 | 99% gamma percentile (KM) | 119.9 |

Gamma Kaplan-Meier (KM) Statistics

| | | | |
|--|-------|--|-------|
| Approximate Chi Square Value (39.41, α) | 26.03 | Adjusted Chi Square Value (39.41, β) | 25.29 |
| 95% Gamma Approximate KM-UCL (use when $n \geq 50$) | 34.9 | 95% Gamma Adjusted KM-UCL (use when $n < 50$) | 35.93 |

Lognormal GOF Test on Detected Observations Only

| | | | |
|--------------------------------|-------|---|--|
| Shapiro Wilk Test Statistic | 0.911 | Shapiro Wilk GOF Test | |
| 5% Shapiro Wilk Critical Value | 0.908 | Detected Data appear Lognormal at 5% Significance Level | |
| Lilliefors Test Statistic | 0.166 | Lilliefors GOF Test | |
| 5% Lilliefors Critical Value | 0.188 | Detected Data appear Lognormal at 5% Significance Level | |

Detected Data appear Lognormal at 5% Significance Level

Lognormal ROS Statistics Using Imputed Non-Detects

| | | | |
|---|-------|------------------------------|-------|
| Mean in Original Scale | 23.11 | Mean in Log Scale | 2.811 |
| SD in Original Scale | 25.23 | SD in Log Scale | 0.737 |
| 95% t UCL (assumes normality of ROS data) | 31.74 | 95% Percentile Bootstrap UCL | 31.84 |
| 95% BCA Bootstrap UCL | 35.35 | 95% Bootstrap t UCL | 39.03 |
| 95% H-UCL (Log ROS) | 30.31 | | |

Statistics using KM estimates on Logged Data and Assuming Lognormal Distribution

| | | | |
|------------------------------------|-------|-------------------------------|-------|
| KM Mean (logged) | 2.799 | KM Geo Mean | 16.43 |
| KM SD (logged) | 0.739 | 95% Critical H Value (KM-Log) | 2.186 |
| KM Standard Error of Mean (logged) | 0.156 | 95% H-UCL (KM -Log) | 30.02 |
| KM SD (logged) | 0.739 | 95% Critical H Value (KM-Log) | 2.186 |
| KM Standard Error of Mean (logged) | 0.156 | | |

DL/2 Statistics

| | | | |
|-------------------------------|-------|----------------------|-------|
| DL/2 Normal | | DL/2 Log-Transformed | |
| Mean in Original Scale | 23.08 | Mean in Log Scale | 2.809 |
| SD in Original Scale | 25.23 | SD in Log Scale | 0.74 |
| 95% t UCL (Assumes normality) | 31.72 | 95% H-Stat UCL | 30.34 |

DL/2 is not a recommended method, provided for comparisons and historical reasons

Nonparametric Distribution Free UCL Statistics

Detected Data appear Lognormal Distributed at 5% Significance Level

Suggested UCL to Use

KM H-UCL 30.02

Note: Suggestions regarding the selection of a 95% UCL are provided to help the user to select the most appropriate 95% UCL.

Recommendations are based upon data size, data distribution, and skewness.

These recommendations are based upon the results of the simulation studies summarized in Singh, Maichle, and Lee (2006).

However, simulations results will not cover all Real World data sets; for additional insight the user may want to consult a statistician.

ProUCL Output Files
375 Banfield Road, Portsmouth, New Hampshire

Barium

| | | | |
|--|--------------|---|-------|
| General Statistics | | | |
| Total Number of Observations | 25 | Number of Distinct Observations | 20 |
| | | Number of Missing Observations | 0 |
| Minimum | 36 | Mean | 270 |
| Maximum | 1100 | Median | 160 |
| SD | 262.8 | Std. Error of Mean | 52.56 |
| Coefficient of Variation | 0.973 | Skewness | 1.838 |
| Normal GOF Test | | | |
| Shapiro Wilk Test Statistic | 0.772 | Shapiro Wilk GOF Test | |
| 5% Shapiro Wilk Critical Value | 0.918 | Data Not Normal at 5% Significance Level | |
| Lilliefors Test Statistic | 0.248 | Lilliefors GOF Test | |
| 5% Lilliefors Critical Value | 0.173 | Data Not Normal at 5% Significance Level | |
| Data Not Normal at 5% Significance Level | | | |
| Assuming Normal Distribution | | | |
| 95% Normal UCL | | 95% UCLs (Adjusted for Skewness) | |
| 95% Student's-t UCL | 360 | 95% Adjusted-CLT UCL (Chen-1995) | 377.1 |
| | | 95% Modified-t UCL (Johnson-1978) | 363.2 |
| Gamma GOF Test | | | |
| A-D Test Statistic | 0.806 | Anderson-Darling Gamma GOF Test | |
| 5% A-D Critical Value | 0.762 | Data Not Gamma Distributed at 5% Significance Level | |
| K-S Test Statistic | 0.193 | Kolmogorov-Smirnov Gamma GOF Test | |
| 5% K-S Critical Value | 0.178 | Data Not Gamma Distributed at 5% Significance Level | |
| Data Not Gamma Distributed at 5% Significance Level | | | |
| Gamma Statistics | | | |
| k hat (MLE) | 1.478 | k star (bias corrected MLE) | 1.327 |
| Theta hat (MLE) | 182.8 | Theta star (bias corrected MLE) | 203.5 |
| nu hat (MLE) | 73.88 | nu star (bias corrected) | 66.34 |
| MLE Mean (bias corrected) | 270 | MLE Sd (bias corrected) | 234.4 |
| | | Approximate Chi Square Value (0.05) | 48.6 |
| Adjusted Level of Significance | 0.0395 | Adjusted Chi Square Value | 47.56 |
| Assuming Gamma Distribution | | | |
| 95% Approximate Gamma UCL (use when n>=50) | 368.6 | 95% Adjusted Gamma UCL (use when n<50) | 376.7 |
| Lognormal GOF Test | | | |
| Shapiro Wilk Test Statistic | 0.966 | Shapiro Wilk Lognormal GOF Test | |
| 5% Shapiro Wilk Critical Value | 0.918 | Data appear Lognormal at 5% Significance Level | |
| Lilliefors Test Statistic | 0.14 | Lilliefors Lognormal GOF Test | |
| 5% Lilliefors Critical Value | 0.173 | Data appear Lognormal at 5% Significance Level | |
| Data appear Lognormal at 5% Significance Level | | | |
| Lognormal Statistics | | | |
| Minimum of Logged Data | 3.584 | Mean of logged Data | 5.223 |
| Maximum of Logged Data | 7.003 | SD of logged Data | 0.867 |
| Assuming Lognormal Distribution | | | |
| 95% H-UCL | 408.4 | 90% Chebyshev (MVUE) UCL | 417.8 |
| 95% Chebyshev (MVUE) UCL | 487 | 97.5% Chebyshev (MVUE) UCL | 583.1 |
| 99% Chebyshev (MVUE) UCL | 771.9 | | |
| Nonparametric Distribution Free UCL Statistics | | | |
| Data appear to follow a Discernible Distribution at 5% Significance Level | | | |
| Nonparametric Distribution Free UCLs | | | |
| 95% CLT UCL | 356.5 | 95% Jackknife UCL | 360 |
| 95% Standard Bootstrap UCL | 354.6 | 95% Bootstrap-t UCL | 400.8 |
| 95% Hall's Bootstrap UCL | 404 | 95% Percentile Bootstrap UCL | 359.6 |
| 95% BCA Bootstrap UCL | 383 | | |
| 90% Chebyshev(Mean, Sd) UCL | 427.7 | 95% Chebyshev(Mean, Sd) UCL | 499.1 |
| 97.5% Chebyshev(Mean, Sd) UCL | 598.2 | 99% Chebyshev(Mean, Sd) UCL | 793 |
| Suggested UCL to Use | | | |
| 95% H-UCL | 408.4 | | |

Note: Suggestions regarding the selection of a 95% UCL are provided to help the user to select the most appropriate 95% UCL. Recommendations are based upon data size, data distribution, and skewness. These recommendations are based upon the results of the simulation studies summarized in Singh, Maichle, and Lee (2006). However, simulations results will not cover all Real World data sets; for additional insight the user may want to consult a statistician.

ProUCL computes and outputs H-statistic based UCLs for historical reasons only. H-statistic often results in unstable (both high and low) values of UCL95 as shown in examples in the Technical Guide. It is therefore recommended to avoid the use of H-statistic based 95% UCLs. Use of nonparametric methods are preferred to compute UCL95 for skewed data sets which do not follow a gamma distribution.

ProUCL Output Files
375 Banfield Road, Portsmouth, New Hampshire

Cadmium

General Statistics

| | | | |
|------------------------------|-------|---------------------------------|--------|
| Total Number of Observations | 25 | Number of Distinct Observations | 19 |
| Number of Detects | 21 | Number of Non-Detects | 4 |
| Number of Distinct Detects | 17 | Number of Distinct Non-Detects | 4 |
| Minimum Detect | 0.91 | Minimum Non-Detect | 1.2 |
| Maximum Detect | 7.5 | Maximum Non-Detect | 2.8 |
| Variance Detects | 4.138 | Percent Non-Detects | 16% |
| Mean Detects | 3.51 | SD Detects | 2.034 |
| Median Detects | 3 | CV Detects | 0.58 |
| Skewness Detects | 0.797 | Kurtosis Detects | -0.382 |
| Mean of Logged Detects | 1.091 | SD of Logged Detects | 0.601 |

Normal GOF Test on Detects Only

| | | | |
|--------------------------------|-------|--|--|
| Shapiro Wilk Test Statistic | 0.902 | Shapiro Wilk GOF Test | |
| 5% Shapiro Wilk Critical Value | 0.908 | Detected Data Not Normal at 5% Significance Level | |
| Lilliefors Test Statistic | 0.153 | Lilliefors GOF Test | |
| 5% Lilliefors Critical Value | 0.188 | Detected Data appear Normal at 5% Significance Level | |

Detected Data appear Approximate Normal at 5% Significance Level

Kaplan-Meier (KM) Statistics using Normal Critical Values and other Nonparametric UCLs

| | | | |
|------------------------|-------|-----------------------------------|-------|
| KM Mean | 3.148 | KM Standard Error of Mean | 0.413 |
| KM SD | 2.009 | 95% KM (BCA) UCL | 3.878 |
| 95% KM (t) UCL | 3.855 | 95% KM (Percentile Bootstrap) UCL | 3.849 |
| 95% KM (z) UCL | 3.827 | 95% KM Bootstrap t UCL | 3.951 |
| 90% KM Chebyshev UCL | 4.387 | 95% KM Chebyshev UCL | 4.948 |
| 97.5% KM Chebyshev UCL | 5.727 | 99% KM Chebyshev UCL | 7.257 |

Gamma GOF Tests on Detected Observations Only

| | | | |
|-----------------------|-------|---|--|
| A-D Test Statistic | 0.311 | Anderson-Darling GOF Test | |
| 5% A-D Critical Value | 0.749 | Detected data appear Gamma Distributed at 5% Significance Level | |
| K-S Test Statistic | 0.124 | Kolmogorov-Smirnov GOF | |
| 5% K-S Critical Value | 0.191 | Detected data appear Gamma Distributed at 5% Significance Level | |

Detected data appear Gamma Distributed at 5% Significance Level

Gamma Statistics on Detected Data Only

| | | | |
|-----------------|-------|---------------------------------|-------|
| k hat (MLE) | 3.193 | k star (bias corrected MLE) | 2.768 |
| Theta hat (MLE) | 1.099 | Theta star (bias corrected MLE) | 1.268 |
| nu hat (MLE) | 134.1 | nu star (bias corrected) | 116.3 |
| Mean (detects) | 3.51 | | |

Gamma ROS Statistics using Imputed Non-Detects

GROS may not be used when data set has > 50% NDs with many tied observations at multiple DLs
GROS may not be used when kstar of detects is small such as <1.0, especially when the sample size is small (e.g., <15-20)
For such situations, GROS method may yield incorrect values of UCLs and BTVs
This is especially true when the sample size is small.

For gamma distributed detected data, BTVs and UCLs may be computed using gamma distribution on KM estimates

| | | | |
|---|--------|---|-------|
| Minimum | 0.419 | Mean | 3.104 |
| Maximum | 7.5 | Median | 2.3 |
| SD | 2.098 | CV | 0.676 |
| k hat (MLE) | 2.136 | k star (bias corrected MLE) | 1.906 |
| Theta hat (MLE) | 1.453 | Theta star (bias corrected MLE) | 1.629 |
| nu hat (MLE) | 106.8 | nu star (bias corrected) | 95.31 |
| Adjusted Level of Significance (β) | 0.0395 | | |
| Approximate Chi Square Value (95.31, α) | 73.79 | Adjusted Chi Square Value (95.31, β) | 72.5 |
| 95% Gamma Approximate UCL (use when $n \geq 50$) | 4.01 | 95% Gamma Adjusted UCL (use when $n < 50$) | 4.081 |

Estimates of Gamma Parameters using KM Estimates

| | | | |
|---------------------------|-------|---------------------------|-------|
| Mean (KM) | 3.148 | SD (KM) | 2.009 |
| Variance (KM) | 4.037 | SE of Mean (KM) | 0.413 |
| k hat (KM) | 2.455 | k star (KM) | 2.187 |
| nu hat (KM) | 122.7 | nu star (KM) | 109.3 |
| theta hat (KM) | 1.283 | theta star (KM) | 1.44 |
| 80% gamma percentile (KM) | 4.663 | 90% gamma percentile (KM) | 5.996 |
| 95% gamma percentile (KM) | 7.261 | 99% gamma percentile (KM) | 10.05 |

Gamma Kaplan-Meier (KM) Statistics

| | | | |
|--|-------|--|-------|
| Approximate Chi Square Value (109.33, α) | 86.2 | Adjusted Chi Square Value (109.33, β) | 84.8 |
| 95% Gamma Approximate KM-UCL (use when $n \geq 50$) | 3.993 | 95% Gamma Adjusted KM-UCL (use when $n < 50$) | 4.059 |

Lognormal GOF Test on Detected Observations Only

| | | | |
|--------------------------------|-------|---|--|
| Shapiro Wilk Test Statistic | 0.968 | Shapiro Wilk GOF Test | |
| 5% Shapiro Wilk Critical Value | 0.908 | Detected Data appear Lognormal at 5% Significance Level | |
| Lilliefors Test Statistic | 0.1 | Lilliefors GOF Test | |
| 5% Lilliefors Critical Value | 0.188 | Detected Data appear Lognormal at 5% Significance Level | |

Detected Data appear Lognormal at 5% Significance Level

ProUCL Output Files
375 Banfield Road, Portsmouth, New Hampshire

| | | | |
|--|-------|------------------------------|-------|
| Lognormal ROS Statistics Using Imputed Non-Detects | | | |
| Mean in Original Scale | 3.149 | Mean in Log Scale | 0.946 |
| SD in Original Scale | 2.045 | SD in Log Scale | 0.656 |
| 95% t UCL (assumes normality of ROS data) | 3.849 | 95% Percentile Bootstrap UCL | 3.79 |
| 95% BCA Bootstrap UCL | 3.876 | 95% Bootstrap t UCL | 3.885 |
| 95% H-UCL (Log ROS) | 4.23 | | |

| | | | |
|--|-------|-------------------------------|-------|
| Statistics using KM estimates on Logged Data and Assuming Lognormal Distribution | | | |
| KM Mean (logged) | 0.941 | KM Geo Mean | 2.563 |
| KM SD (logged) | 0.653 | 95% Critical H Value (KM-Log) | 2.098 |
| KM Standard Error of Mean (logged) | 0.135 | 95% H-UCL (KM -Log) | 4.193 |
| KM SD (logged) | 0.653 | 95% Critical H Value (KM-Log) | 2.098 |
| KM Standard Error of Mean (logged) | 0.135 | | |

| | | | |
|---|-------|----------------------|-------|
| DL/2 Statistics | | | |
| DL/2 Normal | | | |
| Mean in Original Scale | 3.108 | DL/2 Log-Transformed | |
| SD in Original Scale | 2.087 | Mean in Log Scale | 0.904 |
| 95% t UCL (Assumes normality) | 3.822 | SD in Log Scale | 0.719 |
| | | 95% H-Stat UCL | 4.397 |
| DL/2 is not a recommended method, provided for comparisons and historical reasons | | | |

Nonparametric Distribution Free UCL Statistics
Detected Data appear Approximate Normal Distributed at 5% Significance Level

Suggested UCL to Use
95% KM (t) UCL 3.855

When a data set follows an approximate (e.g., normal) distribution passing one of the GOF test
When applicable, it is suggested to use a UCL based upon a distribution (e.g., gamma) passing both GOF tests in ProUCL

Note: Suggestions regarding the selection of a 95% UCL are provided to help the user to select the most appropriate 95% UCL.
Recommendations are based upon data size, data distribution, and skewness.
These recommendations are based upon the results of the simulation studies summarized in Singh, Maichle, and Lee (2006).
However, simulations results will not cover all Real World data sets; for additional insight the user may want to consult a statistician.

Chromium (total)

| | | | |
|------------------------------|-------|---------------------------------|-------|
| General Statistics | | | |
| Total Number of Observations | 25 | Number of Distinct Observations | 20 |
| | | Number of Missing Observations | 0 |
| Minimum | 7.4 | Mean | 33.22 |
| Maximum | 64 | Median | 32 |
| SD | 15.59 | Std. Error of Mean | 3.118 |
| Coefficient of Variation | 0.469 | Skewness | 0.178 |

| | | | |
|--------------------------------|-------|---|--|
| Normal GOF Test | | | |
| Shapiro Wilk Test Statistic | 0.968 | Shapiro Wilk GOF Test | |
| 5% Shapiro Wilk Critical Value | 0.918 | Data appear Normal at 5% Significance Level | |
| Lilliefors Test Statistic | 0.116 | Lilliefors GOF Test | |
| 5% Lilliefors Critical Value | 0.173 | Data appear Normal at 5% Significance Level | |

| | | | |
|------------------------------|-------|-----------------------------------|-------|
| Assuming Normal Distribution | | | |
| 95% Normal UCL | | 95% UCLs (Adjusted for Skewness) | |
| 95% Student's-t UCL | 38.56 | 95% Adjusted-CLT UCL (Chen-1995) | 38.47 |
| | | 95% Modified-t UCL (Johnson-1978) | 38.58 |

| | | | |
|-----------------------|-------|---|--|
| Gamma GOF Test | | | |
| A-D Test Statistic | 0.426 | Anderson-Darling Gamma GOF Test | |
| 5% A-D Critical Value | 0.749 | Detected data appear Gamma Distributed at 5% Significance Level | |
| K-S Test Statistic | 0.13 | Kolmogorov-Smirnov Gamma GOF Test | |
| 5% K-S Critical Value | 0.175 | Detected data appear Gamma Distributed at 5% Significance Level | |

Detected data appear Gamma Distributed at 5% Significance Level

| | | | |
|--------------------------------|--------|-------------------------------------|-------|
| Gamma Statistics | | | |
| k hat (MLE) | 3.851 | k star (bias corrected MLE) | 3.416 |
| Theta hat (MLE) | 8.627 | Theta star (bias corrected MLE) | 9.727 |
| nu hat (MLE) | 192.6 | nu star (bias corrected) | 170.8 |
| MLE Mean (bias corrected) | 33.22 | MLE Sd (bias corrected) | 17.98 |
| | | Approximate Chi Square Value (0.05) | 141.6 |
| Adjusted Level of Significance | 0.0395 | Adjusted Chi Square Value | 139.8 |

| | | | |
|--|-------|--|------|
| Assuming Gamma Distribution | | | |
| 95% Approximate Gamma UCL (use when n>=50) | 40.08 | 95% Adjusted Gamma UCL (use when n<50) | 40.6 |

ProUCL Output Files
375 Banfield Road, Portsmouth, New Hampshire

| | | | |
|---|--------------|--|-------|
| Lognormal GOF Test | | | |
| Shapiro Wilk Test Statistic | 0.916 | Shapiro Wilk Lognormal GOF Test | |
| 5% Shapiro Wilk Critical Value | 0.918 | Data Not Lognormal at 5% Significance Level | |
| Lilliefors Test Statistic | 0.163 | Lilliefors Lognormal GOF Test | |
| 5% Lilliefors Critical Value | 0.173 | Data appear Lognormal at 5% Significance Level | |
| Data appear Approximate Lognormal at 5% Significance Level | | | |
| Lognormal Statistics | | | |
| Minimum of Logged Data | 2.001 | Mean of logged Data | 3.368 |
| Maximum of Logged Data | 4.159 | SD of logged Data | 0.578 |
| Assuming Lognormal Distribution | | | |
| 95% H-UCL | 43.56 | 90% Chebyshev (MVUE) UCL | 46.46 |
| 95% Chebyshev (MVUE) UCL | 52.09 | 97.5% Chebyshev (MVUE) UCL | 59.91 |
| 99% Chebyshev (MVUE) UCL | 75.26 | | |
| Nonparametric Distribution Free UCL Statistics | | | |
| Data appear to follow a Discernible Distribution at 5% Significance Level | | | |
| Nonparametric Distribution Free UCLs | | | |
| 95% CLT UCL | 38.35 | 95% Jackknife UCL | 38.56 |
| 95% Standard Bootstrap UCL | 38.26 | 95% Bootstrap-t UCL | 38.96 |
| 95% Hall's Bootstrap UCL | 38.49 | 95% Percentile Bootstrap UCL | 38.22 |
| 95% BCA Bootstrap UCL | 38.01 | | |
| 90% Chebyshev(Mean, Sd) UCL | 42.58 | 95% Chebyshev(Mean, Sd) UCL | 46.82 |
| 97.5% Chebyshev(Mean, Sd) UCL | 52.7 | 99% Chebyshev(Mean, Sd) UCL | 64.25 |
| Suggested UCL to Use | | | |
| 95% Student's-t UCL | 38.56 | | |

Note: Suggestions regarding the selection of a 95% UCL are provided to help the user to select the most appropriate 95% UCL. Recommendations are based upon data size, data distribution, and skewness. These recommendations are based upon the results of the simulation studies summarized in Singh, Maichle, and Lee (2006). However, simulations results will not cover all Real World data sets; for additional insight the user may want to consult a statistician.

Lead

| | | | |
|--|--------|---|-------|
| General Statistics | | | |
| Total Number of Observations | 25 | Number of Distinct Observations | 22 |
| | | Number of Missing Observations | 0 |
| Minimum | 58 | Mean | 1072 |
| Maximum | 4600 | Median | 510 |
| SD | 1182 | Std. Error of Mean | 236.4 |
| Coefficient of Variation | 1.103 | Skewness | 1.6 |
| Normal GOF Test | | | |
| Shapiro Wilk Test Statistic | 0.805 | Shapiro Wilk GOF Test | |
| 5% Shapiro Wilk Critical Value | 0.918 | Data Not Normal at 5% Significance Level | |
| Lilliefors Test Statistic | 0.224 | Lilliefors GOF Test | |
| 5% Lilliefors Critical Value | 0.173 | Data Not Normal at 5% Significance Level | |
| Data Not Normal at 5% Significance Level | | | |
| Assuming Normal Distribution | | | |
| 95% Normal UCL | | 95% UCLs (Adjusted for Skewness) | |
| 95% Student's-t UCL | 1476 | 95% Adjusted-CLT UCL (Chen-1995) | 1542 |
| | | 95% Modified-t UCL (Johnson-1978) | 1489 |
| Gamma GOF Test | | | |
| A-D Test Statistic | 0.354 | Anderson-Darling Gamma GOF Test | |
| 5% A-D Critical Value | 0.778 | Detected data appear Gamma Distributed at 5% Significance Level | |
| K-S Test Statistic | 0.119 | Kolmogorov-Smirnov Gamma GOF Test | |
| 5% K-S Critical Value | 0.18 | Detected data appear Gamma Distributed at 5% Significance Level | |
| Detected data appear Gamma Distributed at 5% Significance Level | | | |
| Gamma Statistics | | | |
| k hat (MLE) | 0.889 | k star (bias corrected MLE) | 0.809 |
| Theta hat (MLE) | 1206 | Theta star (bias corrected MLE) | 1326 |
| nu hat (MLE) | 44.43 | nu star (bias corrected) | 40.43 |
| MLE Mean (bias corrected) | 1072 | MLE Sd (bias corrected) | 1192 |
| | | Approximate Chi Square Value (0.05) | 26.86 |
| Adjusted Level of Significance | 0.0395 | Adjusted Chi Square Value | 26.11 |
| Assuming Gamma Distribution | | | |
| 95% Approximate Gamma UCL (use when n>=50) | 1614 | 95% Adjusted Gamma UCL (use when n<50) | 1660 |

ProUCL Output Files
375 Banfield Road, Portsmouth, New Hampshire

| | | | |
|---|-------|--|--|
| Lognormal GOF Test | | | |
| Shapiro Wilk Test Statistic | 0.956 | Shapiro Wilk Lognormal GOF Test | |
| 5% Shapiro Wilk Critical Value | 0.918 | Data appear Lognormal at 5% Significance Level | |
| Lilliefors Test Statistic | 0.115 | Lilliefors Lognormal GOF Test | |
| 5% Lilliefors Critical Value | 0.173 | Data appear Lognormal at 5% Significance Level | |
| Data appear Lognormal at 5% Significance Level | | | |

| | | | |
|------------------------|-------|---------------------|-------|
| Lognormal Statistics | | | |
| Minimum of Logged Data | 4.06 | Mean of logged Data | 6.318 |
| Maximum of Logged Data | 8.434 | SD of logged Data | 1.279 |

| | | | |
|---------------------------------|------|----------------------------|------|
| Assuming Lognormal Distribution | | | |
| 95% H-UCL | 2657 | 90% Chebyshev (MVUE) UCL | 2278 |
| 95% Chebyshev (MVUE) UCL | 2771 | 97.5% Chebyshev (MVUE) UCL | 3456 |
| 99% Chebyshev (MVUE) UCL | 4800 | | |

Nonparametric Distribution Free UCL Statistics
Data appear to follow a Discernible Distribution at 5% Significance Level

| | | | |
|--------------------------------------|------|------------------------------|------|
| Nonparametric Distribution Free UCLs | | | |
| 95% CLT UCL | 1461 | 95% Jackknife UCL | 1476 |
| 95% Standard Bootstrap UCL | 1449 | 95% Bootstrap-t UCL | 1575 |
| 95% Hall's Bootstrap UCL | 1569 | 95% Percentile Bootstrap UCL | 1487 |
| 95% BCA Bootstrap UCL | 1537 | | |
| 90% Chebyshev(Mean, Sd) UCL | 1781 | 95% Chebyshev(Mean, Sd) UCL | 2103 |
| 97.5% Chebyshev(Mean, Sd) UCL | 2548 | 99% Chebyshev(Mean, Sd) UCL | 3424 |

Suggested UCL to Use
95% Adjusted Gamma UCL 1660

Note: Suggestions regarding the selection of a 95% UCL are provided to help the user to select the most appropriate 95% UCL. Recommendations are based upon data size, data distribution, and skewness. These recommendations are based upon the results of the simulation studies summarized in Singh, Maichle, and Lee (2006). However, simulations results will not cover all Real World data sets; for additional insight the user may want to consult a statistician.

Mercury

| | | | |
|------------------------------|-------|---------------------------------|-------|
| General Statistics | | | |
| Total Number of Observations | 25 | Number of Distinct Observations | 17 |
| | | Number of Missing Observations | 0 |
| Minimum | 0.051 | Mean | 0.761 |
| Maximum | 13 | Median | 0.26 |
| SD | 2.553 | Std. Error of Mean | 0.511 |
| Coefficient of Variation | 3.355 | Skewness | 4.977 |

| | | | |
|---|-------|--|--|
| Normal GOF Test | | | |
| Shapiro Wilk Test Statistic | 0.249 | Shapiro Wilk GOF Test | |
| 5% Shapiro Wilk Critical Value | 0.918 | Data Not Normal at 5% Significance Level | |
| Lilliefors Test Statistic | 0.477 | Lilliefors GOF Test | |
| 5% Lilliefors Critical Value | 0.173 | Data Not Normal at 5% Significance Level | |
| Data Not Normal at 5% Significance Level | | | |

| | | | |
|------------------------------|-------|-----------------------------------|-------|
| Assuming Normal Distribution | | | |
| 95% Normal UCL | | 95% UCLs (Adjusted for Skewness) | |
| 95% Student's-t UCL | 1.635 | 95% Adjusted-CLT UCL (Chen-1995) | 2.144 |
| | | 95% Modified-t UCL (Johnson-1978) | 1.72 |

| | | | |
|--|-------|---|--|
| Gamma GOF Test | | | |
| A-D Test Statistic | 4.626 | Anderson-Darling Gamma GOF Test | |
| 5% A-D Critical Value | 0.801 | Data Not Gamma Distributed at 5% Significance Level | |
| K-S Test Statistic | 0.392 | Kolmogorov-Smirnov Gamma GOF Test | |
| 5% K-S Critical Value | 0.184 | Data Not Gamma Distributed at 5% Significance Level | |
| Data Not Gamma Distributed at 5% Significance Level | | | |

| | | | |
|--------------------------------|--------|-------------------------------------|-------|
| Gamma Statistics | | | |
| k hat (MLE) | 0.565 | k star (bias corrected MLE) | 0.523 |
| Theta hat (MLE) | 1.348 | Theta star (bias corrected MLE) | 1.454 |
| nu hat (MLE) | 28.23 | nu star (bias corrected) | 26.17 |
| MLE Mean (bias corrected) | 0.761 | MLE Sd (bias corrected) | 1.052 |
| | | Approximate Chi Square Value (0.05) | 15.51 |
| Adjusted Level of Significance | 0.0395 | Adjusted Chi Square Value | 14.95 |

| | | | |
|--|-------|--|-------|
| Assuming Gamma Distribution | | | |
| 95% Approximate Gamma UCL (use when n>=50) | 1.284 | 95% Adjusted Gamma UCL (use when n<50) | 1.332 |

ProUCL Output Files
375 Banfield Road, Portsmouth, New Hampshire

| | | | |
|---|--------------|---|--------|
| Lognormal GOF Test | | | |
| Shapiro Wilk Test Statistic | 0.784 | Shapiro Wilk Lognormal GOF Test | |
| 5% Shapiro Wilk Critical Value | 0.918 | Data Not Lognormal at 5% Significance Level | |
| Lilliefors Test Statistic | 0.219 | Lilliefors Lognormal GOF Test | |
| 5% Lilliefors Critical Value | 0.173 | Data Not Lognormal at 5% Significance Level | |
| Data Not Lognormal at 5% Significance Level | | | |
| Lognormal Statistics | | | |
| Minimum of Logged Data | -2.976 | Mean of logged Data | -1.377 |
| Maximum of Logged Data | 2.565 | SD of logged Data | 1.013 |
| Assuming Lognormal Distribution | | | |
| 95% H-UCL | 0.708 | 90% Chebyshev (MVUE) UCL | 0.692 |
| 95% Chebyshev (MVUE) UCL | 0.82 | 97.5% Chebyshev (MVUE) UCL | 0.998 |
| 99% Chebyshev (MVUE) UCL | 1.348 | | |
| Nonparametric Distribution Free UCL Statistics | | | |
| Data do not follow a Discernible Distribution (0.05) | | | |
| Nonparametric Distribution Free UCLs | | | |
| 95% CLT UCL | 1.601 | 95% Jackknife UCL | 1.635 |
| 95% Standard Bootstrap UCL | 1.593 | 95% Bootstrap-t UCL | 13.14 |
| 95% Hall's Bootstrap UCL | 6.302 | 95% Percentile Bootstrap UCL | 1.787 |
| 95% BCA Bootstrap UCL | 2.328 | | |
| 90% Chebyshev(Mean, Sd) UCL | 2.293 | 95% Chebyshev(Mean, Sd) UCL | 2.987 |
| 97.5% Chebyshev(Mean, Sd) UCL | 3.95 | 99% Chebyshev(Mean, Sd) UCL | 5.842 |
| Suggested UCL to Use | | | |
| 95% Chebyshev (Mean, Sd) UCL | 2.987 | | |

Note: Suggestions regarding the selection of a 95% UCL are provided to help the user to select the most appropriate 95% UCL. Recommendations are based upon data size, data distribution, and skewness. These recommendations are based upon the results of the simulation studies summarized in Singh, Maichle, and Lee (2006). However, simulations results will not cover all Real World data sets; for additional insight the user may want to consult a statistician.

Selenium

| | | | |
|---|-------|---|-------|
| General Statistics | | | |
| Total Number of Observations | 25 | Number of Distinct Observations | 19 |
| Number of Detects | 4 | Number of Non-Detects | 21 |
| Number of Distinct Detects | 4 | Number of Distinct Non-Detects | 15 |
| Minimum Detect | 1.8 | Minimum Non-Detect | 3.9 |
| Maximum Detect | 6.3 | Maximum Non-Detect | 39 |
| Variance Detects | 3.59 | Percent Non-Detects | 84% |
| Mean Detects | 3.65 | SD Detects | 1.895 |
| Median Detects | 3.25 | CV Detects | 0.519 |
| Skewness Detects | 1.19 | Kurtosis Detects | 2.299 |
| Mean of Logged Detects | 1.196 | SD of Logged Detects | 0.512 |
| Normal GOF Test on Detects Only | | | |
| Shapiro Wilk Test Statistic | 0.898 | Shapiro Wilk GOF Test | |
| 5% Shapiro Wilk Critical Value | 0.748 | Detected Data appear Normal at 5% Significance Level | |
| Lilliefors Test Statistic | 0.323 | Lilliefors GOF Test | |
| 5% Lilliefors Critical Value | 0.375 | Detected Data appear Normal at 5% Significance Level | |
| Detected Data appear Normal at 5% Significance Level | | | |
| Kaplan-Meier (KM) Statistics using Normal Critical Values and other Nonparametric UCLs | | | |
| KM Mean | 3.208 | KM Standard Error of Mean | 0.622 |
| KM SD | 1.333 | 95% KM (BCA) UCL | N/A |
| 95% KM (t) UCL | 4.273 | 95% KM (Percentile Bootstrap) UCL | N/A |
| 95% KM (z) UCL | 4.232 | 95% KM Bootstrap t UCL | N/A |
| 90% KM Chebyshev UCL | 5.075 | 95% KM Chebyshev UCL | 5.92 |
| 97.5% KM Chebyshev UCL | 7.094 | 99% KM Chebyshev UCL | 9.399 |
| Gamma GOF Tests on Detected Observations Only | | | |
| A-D Test Statistic | 0.326 | Anderson-Darling GOF Test | |
| 5% A-D Critical Value | 0.659 | Detected data appear Gamma Distributed at 5% Significance Level | |
| K-S Test Statistic | 0.282 | Kolmogorov-Smirnov GOF | |
| 5% K-S Critical Value | 0.396 | Detected data appear Gamma Distributed at 5% Significance Level | |
| Detected data appear Gamma Distributed at 5% Significance Level | | | |
| Gamma Statistics on Detected Data Only | | | |
| k hat (MLE) | 5.244 | k star (bias corrected MLE) | 1.478 |
| Theta hat (MLE) | 0.696 | Theta star (bias corrected MLE) | 2.47 |
| nu hat (MLE) | 41.95 | nu star (bias corrected) | 11.82 |
| Mean (detects) | 3.65 | | |

ProUCL Output Files
375 Banfield Road, Portsmouth, New Hampshire

Gamma ROS Statistics using Imputed Non-Detects

GROS may not be used when data set has > 50% NDs with many tied observations at multiple DLs

GROS may not be used when kstar of detects is small such as <1.0, especially when the sample size is small (e.g., <15-20)

For such situations, GROS method may yield incorrect values of UCLs and BTVs

This is especially true when the sample size is small.

For gamma distributed detected data, BTVs and UCLs may be computed using gamma distribution on KM estimates

| | | | |
|---|--------|--|-------|
| Minimum | 1.8 | Mean | 3.113 |
| Maximum | 6.3 | Median | 3.03 |
| SD | 0.891 | CV | 0.286 |
| k hat (MLE) | 15.13 | k star (bias corrected MLE) | 13.35 |
| Theta hat (MLE) | 0.206 | Theta star (bias corrected MLE) | 0.233 |
| nu hat (MLE) | 756.7 | nu star (bias corrected) | 667.3 |
| Adjusted Level of Significance (β) | 0.0395 | | |
| Approximate Chi Square Value (667.26, α) | 608.3 | Adjusted Chi Square Value (667.26, β) | 604.5 |
| 95% Gamma Approximate UCL (use when $n \geq 50$) | 3.414 | 95% Gamma Adjusted UCL (use when $n < 50$) | N/A |

Estimates of Gamma Parameters using KM Estimates

| | | | |
|---------------------------|-------|---------------------------|-------|
| Mean (KM) | 3.208 | SD (KM) | 1.333 |
| Variance (KM) | 1.776 | SE of Mean (KM) | 0.622 |
| k hat (KM) | 5.797 | k star (KM) | 5.128 |
| nu hat (KM) | 289.8 | nu star (KM) | 256.4 |
| theta hat (KM) | 0.553 | theta star (KM) | 0.626 |
| 80% gamma percentile (KM) | 4.301 | 90% gamma percentile (KM) | 5.105 |
| 95% gamma percentile (KM) | 5.837 | 99% gamma percentile (KM) | 7.383 |

Gamma Kaplan-Meier (KM) Statistics

| | | | |
|--|-------|--|-------|
| Approximate Chi Square Value (256.38, α) | 220.3 | Adjusted Chi Square Value (256.38, β) | 218 |
| 95% Gamma Approximate KM-UCL (use when $n \geq 50$) | 3.734 | 95% Gamma Adjusted KM-UCL (use when $n < 50$) | 3.773 |

Lognormal GOF Test on Detected Observations Only

| | | | |
|--------------------------------|-------|---|--|
| Shapiro Wilk Test Statistic | 0.954 | Shapiro Wilk GOF Test | |
| 5% Shapiro Wilk Critical Value | 0.748 | Detected Data appear Lognormal at 5% Significance Level | |
| Lilliefors Test Statistic | 0.252 | Lilliefors GOF Test | |
| 5% Lilliefors Critical Value | 0.375 | Detected Data appear Lognormal at 5% Significance Level | |

Detected Data appear Lognormal at 5% Significance Level

Lognormal ROS Statistics Using Imputed Non-Detects

| | | | |
|---|-------|------------------------------|-------|
| Mean in Original Scale | 3.032 | Mean in Log Scale | 1.077 |
| SD in Original Scale | 0.872 | SD in Log Scale | 0.249 |
| 95% t UCL (assumes normality of ROS data) | 3.33 | 95% Percentile Bootstrap UCL | 3.338 |
| 95% BCA Bootstrap UCL | 3.423 | 95% Bootstrap t UCL | 3.455 |
| 95% H-UCL (Log ROS) | 3.315 | | |

Statistics using KM estimates on Logged Data and Assuming Lognormal Distribution

| | | | |
|------------------------------------|-------|-------------------------------|-------|
| KM Mean (logged) | 1.089 | KM Geo Mean | 2.971 |
| KM SD (logged) | 0.386 | 95% Critical H Value (KM-Log) | 1.871 |
| KM Standard Error of Mean (logged) | 0.2 | 95% H-UCL (KM -Log) | 3.708 |
| KM SD (logged) | 0.386 | 95% Critical H Value (KM-Log) | 1.871 |
| KM Standard Error of Mean (logged) | 0.2 | | |

DL/2 Statistics

| | | | |
|-------------------------------|-------|----------------------|-------|
| DL/2 Normal | | DL/2 Log-Transformed | |
| Mean in Original Scale | 7.982 | Mean in Log Scale | 1.791 |
| SD in Original Scale | 6.04 | SD in Log Scale | 0.784 |
| 95% t UCL (Assumes normality) | 10.05 | 95% H-Stat UCL | 11.66 |

DL/2 is not a recommended method, provided for comparisons and historical reasons

Nonparametric Distribution Free UCL Statistics

Detected Data appear Normal Distributed at 5% Significance Level

Suggested UCL to Use

95% KM (t) UCL 4.273

Note: Suggestions regarding the selection of a 95% UCL are provided to help the user to select the most appropriate 95% UCL.

Recommendations are based upon data size, data distribution, and skewness.

These recommendations are based upon the results of the simulation studies summarized in Singh, Maichle, and Lee (2006).

However, simulations results will not cover all Real World data sets; for additional insight the user may want to consult a statistician.

Silver

General Statistics

| | | | |
|------------------------------|----|---------------------------------|----|
| Total Number of Observations | 25 | Number of Distinct Observations | 18 |
| Number of Detects | 1 | Number of Non-Detects | 24 |
| Number of Distinct Detects | 1 | Number of Distinct Non-Detects | 17 |

Warning: Only one distinct data value was detected! ProUCL (or any other software) should not be used on such a data set!

It is suggested to use alternative site specific values determined by the Project Team to estimate environmental parameters (e.g., EPC, BTV).

The data set for variable Silver was not processed!

APPENDIX C

Risk Assessment Calculations Recreational Trespassers

Risk Assessment Calculations
Recreational Trespassers
375 Banfield Road, Portsmouth, New Hampshire

Summary

| Exposure Pathway | Non-Carcinogenic Hazard Index | | | Excess Lifetime Cancer Risk | | | |
|--|-------------------------------|----------|----------|-----------------------------|--------------|--------------|---------------|
| | Child | Youth | Adult | Child | Youth | Adult | Combined Ages |
| Sediment Ingestion | 6.8 | 1.4 | 0.8 | 7E-06 | 3E-06 | 2E-06 | 1E-05 |
| Sediment Dermal Contact | 0.5 | 0.2 | 0.1 | 4E-06 | 2E-06 | 2E-06 | 8E-06 |
| Inhalation of Entrained Dry Sediment Particles | 0.02 | 0.02 | 0.02 | 1E-07 | 2E-07 | 3E-07 | 7E-07 |
| Surface Water Ingestion | 2.7 | 1.1 | 0.3 | 1E-05 | 1E-05 | 4E-06 | 3E-05 |
| Surface Water Dermal Contact | 0.001 | 0.0008 | 0.0005 | 2E-08 | 3E-08 | 3E-08 | 9E-08 |
| Total (All Pathways) | 10 | 3 | 1 | 2E-05 | 2E-05 | 9E-06 | 5E-05 |
| Maximum Acceptable Level | 1 | | | 1E-05 | | | |

Risk Assessment Calculations
Recreational Trespassers
375 Banfield Road, Portsmouth, New Hampshire

Sediment Ingestion

$$ADD = [C_{SED} \times IR \times RA_{Fo} \times EF \times ED \times EP \times CF] / [BW \times AP]$$

ADD = Average daily dose (mg/kg-dy) (nc = non-carcinogen; ca = carcinogen)
 C_{SED} = Constituent concentration in sediment (mg/kg)
IR = Sediment ingestion rate (kg/day)
 RA_{Fo} = Oral Relative Absorption Factor (unitless)
EF = Exposure frequency (events/yr)
ED = Exposure duration (day/event)
EP = Exposure period (yr)
CF = Unit conversion factor (yr/dy)
BW = Body weight (kg)
AP = Averaging period (yr)

$$HQ = \frac{ADD(nc)}{RfD}$$

$$HI = \text{Sum [HQ]}$$

$$Risk = ADD(ca) \times OSF$$

HQ = Non-carcinogenic Hazard Quotient (unitless)
HI = Total Hazard Index (unitless)
RfD = Reference Dose (mg/kg-dy)
Risk = Excess lifetime cancer risk (unitless)
OSF = Oral cancer slope factor [(mg/kg-dy)⁻¹]

Child

| Constituent | C_{SED} (mg/kg) | IR (kg/day) | RA_{Fo} (unitless) | EF (events/yr) | ED (dy/event) | EP (yr) | CF (yr/dy) | BW (kg) | AP (nc) (yr) | ADD (nc) (mg/kg-dy) | RfD (mg/kg-dy) | HQ (unitless) | AP (ca) (yr) | ADD (ca) (mg/kg-dy) | OSF [(mg/kg-dy) ⁻¹] | Risk (unitless) |
|--------------------------------|----------------------|----------------|-------------------------|-------------------|------------------|------------|---------------|------------|-----------------|------------------------|-------------------|------------------|-----------------|------------------------|------------------------------------|--------------------|
| C9-C18 Aliphatic Hydrocarbons | 16.9 | 0.0002 | 1 | 90 | 1 | 5 | 2.74E-03 | 17 | 5 | 4.90E-05 | 0.1 | 0.0005 | - | - | - | - |
| C19-C36 Aliphatic Hydrocarbons | 273 | 0.0002 | 1 | 90 | 1 | 5 | 2.74E-03 | 17 | 5 | 7.92E-04 | 2 | 0.0004 | - | - | - | - |
| C11-C22 Aromatic Hydrocarbons | 231 | 0.0002 | 0.3 | 90 | 1 | 5 | 2.74E-03 | 17 | 5 | 2.01E-04 | 0.03 | 0.007 | - | - | - | - |
| Acenaphthene | 1 | 0.0002 | 1 | 90 | 1 | 5 | 2.74E-03 | 17 | 5 | 2.90E-06 | 0.06 | 0.00005 | - | - | - | - |
| Acenaphthylene | 0.11 | 0.0002 | 1 | 90 | 1 | 5 | 2.74E-03 | 17 | 5 | 3.19E-07 | 0.03 | 0.00001 | - | - | - | - |
| Anthracene | 1.32 | 0.0002 | 1 | 90 | 1 | 5 | 2.74E-03 | 17 | 5 | 3.83E-06 | 0.3 | 0.00001 | - | - | - | - |
| Benzo(a)anthracene | 4.41 | 0.0002 | 0.91 | 90 | 1 | 5 | 2.74E-03 | 17 | 5 | 1.16E-05 | 0.03 | 0.0004 | 70 | 8.32E-07 | 0.1 | 8E-08 |
| Benzo(a)pyrene | 4.11 | 0.0002 | 0.91 | 90 | 1 | 5 | 2.74E-03 | 17 | 5 | 1.08E-05 | 0.0003 | 0.04 | 70 | 7.75E-07 | 1 | 8E-07 |
| Benzo(b)fluoranthene | 4.84 | 0.0002 | 0.91 | 90 | 1 | 5 | 2.74E-03 | 17 | 5 | 1.28E-05 | 0.03 | 0.0004 | 70 | 9.13E-07 | 0.1 | 9E-08 |
| Benzo(g,h,i)perylene | 2.11 | 0.0002 | 1 | 90 | 1 | 5 | 2.74E-03 | 17 | 5 | 6.12E-06 | 0.03 | 0.0002 | - | - | - | - |
| Benzo(k)fluoranthene | 1.91 | 0.0002 | 0.91 | 90 | 1 | 5 | 2.74E-03 | 17 | 5 | 5.04E-06 | 0.03 | 0.0002 | 70 | 3.60E-07 | 0.01 | 4E-09 |
| Chrysene | 4.43 | 0.0002 | 0.91 | 90 | 1 | 5 | 2.74E-03 | 17 | 5 | 1.17E-05 | 0.03 | 0.00039 | 70 | 8.35E-07 | 0.001 | 8E-10 |
| Dibenzo(a,h)anthracene | 0.66 | 0.0002 | 0.91 | 90 | 1 | 5 | 2.74E-03 | 17 | 5 | 1.74E-06 | 0.03 | 0.00006 | 70 | 1.24E-07 | 1 | 1E-07 |
| Fluoranthene | 9.01 | 0.0002 | 1 | 90 | 1 | 5 | 2.74E-03 | 17 | 5 | 2.61E-05 | 0.04 | 0.0007 | - | - | - | - |
| Fluorene | 0.96 | 0.0002 | 1 | 90 | 1 | 5 | 2.74E-03 | 17 | 5 | 2.78E-06 | 0.04 | 0.00007 | - | - | - | - |
| Indeno(1,2,3-cd)pyrene | 2.49 | 0.0002 | 0.91 | 90 | 1 | 5 | 2.74E-03 | 17 | 5 | 6.57E-06 | 0.03 | 0.0002 | 70 | 4.70E-07 | 0.1 | 5E-08 |
| 2-Methylnaphthalene | 16.1 | 0.0002 | 1 | 90 | 1 | 5 | 2.74E-03 | 17 | 5 | 4.67E-05 | 0.004 | 0.012 | - | - | - | - |
| Naphthalene | 5.38 | 0.0002 | 1 | 90 | 1 | 5 | 2.74E-03 | 17 | 5 | 1.56E-05 | 0.02 | 0.0008 | - | - | - | - |
| Phenanthrene | 6.24 | 0.0002 | 1 | 90 | 1 | 5 | 2.74E-03 | 17 | 5 | 1.81E-05 | 0.03 | 0.0006 | - | - | - | - |
| Pyrene | 9.02 | 0.0002 | 1 | 90 | 1 | 5 | 2.74E-03 | 17 | 5 | 2.62E-05 | 0.03 | 0.0009 | - | - | - | - |
| Arsenic | 30 | 0.0002 | 0.6 | 90 | 1 | 5 | 2.74E-03 | 17 | 5 | 5.22E-05 | 0.0003 | 0.2 | 70 | 3.73E-06 | 1.5 | 6E-06 |
| Barium | 408 | 0.0002 | 1 | 90 | 1 | 5 | 2.74E-03 | 17 | 5 | 1.18E-03 | 0.2 | 0.006 | - | - | - | - |
| Cadmium | 3.86 | 0.0002 | 1 | 90 | 1 | 5 | 2.74E-03 | 17 | 5 | 1.12E-05 | 0.0005 | 0.02 | - | - | - | - |
| Chromium | 39 | 0.0002 | 1 | 90 | 1 | 5 | 2.74E-03 | 17 | 5 | 1.13E-04 | 0.003 | 0.04 | - | - | - | - |
| Lead | 1660 | 0.0002 | 1 | 90 | 1 | 5 | 2.74E-03 | 17 | 5 | 4.82E-03 | 0.00075 | 6.4 | - | - | - | - |
| Mercury | 3 | 0.0002 | 1 | 90 | 1 | 5 | 2.74E-03 | 17 | 5 | 8.70E-06 | 0.0003 | 0.03 | - | - | - | - |
| Selenium | 4.3 | 0.0002 | 1 | 90 | 1 | 5 | 2.74E-03 | 17 | 5 | 1.25E-05 | 0.005 | 0.002 | - | - | - | - |
| Silver | 3.5 | 0.0002 | 1 | 90 | 1 | 5 | 2.74E-03 | 17 | 5 | 1.02E-05 | 0.005 | 0.002 | - | - | - | - |
| Total | | | | | | | | | HI = | | | 6.8 | Risk = | | | 7E-06 |

Risk Assessment Calculations
Recreational Trespassers
375 Banfield Road, Portsmouth, New Hampshire

Sediment Ingestion

Youth

| Constituent | C _{SED} (mg/kg) | IR (kg/day) | RAFo (unitless) | EF (events/yr) | ED (dy/event) | EP (yr) | CF (yr/dy) | BW (kg) | AP (nc) (yr) | ADD (nc) (mg/kg-dy) | RfD (mg/kg-dy) | HQ (unitless) | AP (ca) (yr) | ADD (ca) (mg/kg-dy) | OSF [(mg/kg-dy) ⁻¹] | Risk (unitless) |
|--------------------------------|-----------------------------|----------------|--------------------|-------------------|------------------|------------|---------------|------------|-----------------|------------------------|-------------------|------------------|-----------------|------------------------|------------------------------------|--------------------|
| C9-C18 Aliphatic Hydrocarbons | 16.9 | 0.0001 | 1 | 90 | 1 | 10 | 2.74E-03 | 40 | 10 | 1.04E-05 | 0.1 | 0.0001 | - | - | - | - |
| C19-C36 Aliphatic Hydrocarbons | 273 | 0.0001 | 1 | 90 | 1 | 10 | 2.74E-03 | 40 | 10 | 1.68E-04 | 2 | 0.00008 | - | - | - | - |
| C11-C22 Aromatic Hydrocarbons | 231 | 0.0001 | 0.3 | 90 | 1 | 10 | 2.74E-03 | 40 | 10 | 4.27E-05 | 0.03 | 0.001 | - | - | - | - |
| Acenaphthene | 1 | 0.0001 | 1 | 90 | 1 | 10 | 2.74E-03 | 40 | 10 | 6.16E-07 | 0.06 | 0.00001 | - | - | - | - |
| Acenaphthylene | 0.11 | 0.0001 | 1 | 90 | 1 | 10 | 2.74E-03 | 40 | 10 | 6.78E-08 | 0.03 | 0.000002 | - | - | - | - |
| Anthracene | 1.32 | 0.0001 | 1 | 90 | 1 | 10 | 2.74E-03 | 40 | 10 | 8.14E-07 | 0.3 | 0.000003 | - | - | - | - |
| Benzo(a)anthracene | 4.41 | 0.0001 | 0.91 | 90 | 1 | 10 | 2.74E-03 | 40 | 10 | 2.47E-06 | 0.03 | 0.00008 | 70 | 3.53E-07 | 0.1 | 4E-08 |
| Benzo(a)pyrene | 4.11 | 0.0001 | 0.91 | 90 | 1 | 10 | 2.74E-03 | 40 | 10 | 2.31E-06 | 0.0003 | 0.008 | 70 | 3.29E-07 | 1 | 3E-07 |
| Benzo(b)fluoranthene | 4.84 | 0.0001 | 0.91 | 90 | 1 | 10 | 2.74E-03 | 40 | 10 | 2.72E-06 | 0.03 | 0.00009 | 70 | 3.88E-07 | 0.1 | 4E-08 |
| Benzo(g,h,i)perylene | 2.11 | 0.0001 | 1 | 90 | 1 | 10 | 2.74E-03 | 40 | 10 | 1.30E-06 | 0.03 | 0.00004 | - | - | - | - |
| Benzo(k)fluoranthene | 1.91 | 0.0001 | 0.91 | 90 | 1 | 10 | 2.74E-03 | 40 | 10 | 1.07E-06 | 0.03 | 0.00004 | 70 | 1.53E-07 | 0.01 | 2E-09 |
| Chrysene | 4.43 | 0.0001 | 0.91 | 90 | 1 | 10 | 2.74E-03 | 40 | 10 | 2.49E-06 | 0.03 | 0.00008 | 70 | 3.55E-07 | 0.001 | 4E-10 |
| Dibenzo(a,h)anthracene | 0.66 | 0.0001 | 0.91 | 90 | 1 | 10 | 2.74E-03 | 40 | 10 | 3.70E-07 | 0.03 | 0.00001 | 70 | 5.29E-08 | 1 | 5E-08 |
| Fluoranthene | 9.01 | 0.0001 | 1 | 90 | 1 | 10 | 2.74E-03 | 40 | 10 | 5.55E-06 | 0.04 | 0.0001 | - | - | - | - |
| Fluorene | 0.96 | 0.0001 | 1 | 90 | 1 | 10 | 2.74E-03 | 40 | 10 | 5.92E-07 | 0.04 | 0.00001 | - | - | - | - |
| Indeno(1,2,3-cd)pyrene | 2.49 | 0.0001 | 0.91 | 90 | 1 | 10 | 2.74E-03 | 40 | 10 | 1.40E-06 | 0.03 | 0.00005 | 70 | 2.00E-07 | 0.1 | 2E-08 |
| 2-Methylnaphthalene | 16.1 | 0.0001 | 1 | 90 | 1 | 10 | 2.74E-03 | 40 | 10 | 9.92E-06 | 0.004 | 0.002 | - | - | - | - |
| Naphthalene | 5.38 | 0.0001 | 1 | 90 | 1 | 10 | 2.74E-03 | 40 | 10 | 3.32E-06 | 0.02 | 0.0002 | - | - | - | - |
| Phenanthrene | 6.24 | 0.0001 | 1 | 90 | 1 | 10 | 2.74E-03 | 40 | 10 | 3.85E-06 | 0.03 | 0.0001 | - | - | - | - |
| Pyrene | 9.02 | 0.0001 | 1 | 90 | 1 | 10 | 2.74E-03 | 40 | 10 | 5.56E-06 | 0.03 | 0.0002 | - | - | - | - |
| Arsenic | 30 | 0.0001 | 0.6 | 90 | 1 | 10 | 2.74E-03 | 40 | 10 | 1.11E-05 | 0.0003 | 0.04 | 70 | 1.59E-06 | 1.5 | 2E-06 |
| Barium | 408 | 0.0001 | 1 | 90 | 1 | 10 | 2.74E-03 | 40 | 10 | 2.52E-04 | 0.2 | 0.001 | - | - | - | - |
| Cadmium | 3.86 | 0.0001 | 1 | 90 | 1 | 10 | 2.74E-03 | 40 | 10 | 2.38E-06 | 0.0005 | 0.005 | - | - | - | - |
| Chromium | 39 | 0.0001 | 1 | 90 | 1 | 10 | 2.74E-03 | 40 | 10 | 2.40E-05 | 0.003 | 0.008 | - | - | - | - |
| Lead | 1660 | 0.0001 | 1 | 90 | 1 | 10 | 2.74E-03 | 40 | 10 | 1.02E-03 | 0.00075 | 1.4 | - | - | - | - |
| Mercury | 3 | 0.0001 | 1 | 90 | 1 | 10 | 2.74E-03 | 40 | 10 | 1.85E-06 | 0.0003 | 0.006 | - | - | - | - |
| Selenium | 4.3 | 0.0001 | 1 | 90 | 1 | 10 | 2.74E-03 | 40 | 10 | 2.65E-06 | 0.005 | 0.0005 | - | - | - | - |
| Silver | 3.5 | 0.0001 | 1 | 90 | 1 | 10 | 2.74E-03 | 40 | 10 | 2.16E-06 | 0.005 | 0.0004 | - | - | - | - |
| Total | | | | | | | | | HI = | | | 1.4 | Risk = | | | 3E-06 |

Risk Assessment Calculations
Recreational Trespassers
375 Banfield Road, Portsmouth, New Hampshire

Sediment Ingestion

Adult

| Constituent | C _{SED} (mg/kg) | IR (kg/day) | RAFo (unitless) | EF (events/yr) | ED (dy/event) | EP (yr) | CF (yr/dy) | BW (kg) | AP (nc) (yr) | ADD (nc) (mg/kg-dy) | RfD (mg/kg-dy) | HQ (unitless) | AP (ca) (yr) | ADD (ca) (mg/kg-dy) | OSF [(mg/kg-dy) ⁻¹] | Risk (unitless) |
|--------------------------------|-----------------------------|----------------|--------------------|-------------------|------------------|------------|---------------|------------|-----------------|------------------------|-------------------|------------------|-----------------|------------------------|------------------------------------|--------------------|
| C9-C18 Aliphatic Hydrocarbons | 16.9 | 0.0001 | 1 | 90 | 1 | 15 | 2.74E-03 | 70 | 15 | 5.95E-06 | 0.1 | 0.00006 | - | - | - | - |
| C19-C36 Aliphatic Hydrocarbons | 273 | 0.0001 | 1 | 90 | 1 | 15 | 2.74E-03 | 70 | 15 | 9.62E-05 | 2 | 0.00005 | - | - | - | - |
| C11-C22 Aromatic Hydrocarbons | 231 | 0.0001 | 0.3 | 90 | 1 | 15 | 2.74E-03 | 70 | 15 | 2.44E-05 | 0.03 | 0.0008 | - | - | - | - |
| Acenaphthene | 1 | 0.0001 | 1 | 90 | 1 | 15 | 2.74E-03 | 70 | 15 | 3.52E-07 | 0.06 | 0.000006 | - | - | - | - |
| Acenaphthylene | 0.11 | 0.0001 | 1 | 90 | 1 | 15 | 2.74E-03 | 70 | 15 | 3.87E-08 | 0.03 | 0.000001 | - | - | - | - |
| Anthracene | 1.32 | 0.0001 | 1 | 90 | 1 | 15 | 2.74E-03 | 70 | 15 | 4.65E-07 | 0.3 | 0.000002 | - | - | - | - |
| Benzo(a)anthracene | 4.41 | 0.0001 | 0.91 | 90 | 1 | 15 | 2.74E-03 | 70 | 15 | 1.41E-06 | 0.03 | 0.00005 | 70 | 3.03E-07 | 0.1 | 3E-08 |
| Benzo(a)pyrene | 4.11 | 0.0001 | 0.91 | 90 | 1 | 15 | 2.74E-03 | 70 | 15 | 1.32E-06 | 0.0003 | 0.004 | 70 | 2.82E-07 | 1 | 3E-07 |
| Benzo(b)fluoranthene | 4.84 | 0.0001 | 0.91 | 90 | 1 | 15 | 2.74E-03 | 70 | 15 | 1.55E-06 | 0.03 | 0.00005 | 70 | 3.32E-07 | 0.1 | 3E-08 |
| Benzo(g,h,i)perylene | 2.11 | 0.0001 | 1 | 90 | 1 | 15 | 2.74E-03 | 70 | 15 | 7.43E-07 | 0.03 | 0.00002 | - | - | - | - |
| Benzo(k)fluoranthene | 1.91 | 0.0001 | 0.91 | 90 | 1 | 15 | 2.74E-03 | 70 | 15 | 6.12E-07 | 0.03 | 0.00002 | 70 | 1.31E-07 | 0.01 | 1E-09 |
| Chrysene | 4.43 | 0.0001 | 0.91 | 90 | 1 | 15 | 2.74E-03 | 70 | 15 | 1.42E-06 | 0.03 | 0.00005 | 70 | 3.04E-07 | 0.001 | 3E-10 |
| Dibenzo(a,h)anthracene | 0.66 | 0.0001 | 0.91 | 90 | 1 | 15 | 2.74E-03 | 70 | 15 | 2.12E-07 | 0.03 | 0.000007 | 70 | 4.53E-08 | 1 | 5E-08 |
| Fluoranthene | 9.01 | 0.0001 | 1 | 90 | 1 | 15 | 2.74E-03 | 70 | 15 | 3.17E-06 | 0.04 | 0.00008 | - | - | - | - |
| Fluorene | 0.96 | 0.0001 | 1 | 90 | 1 | 15 | 2.74E-03 | 70 | 15 | 3.38E-07 | 0.04 | 0.000008 | - | - | - | - |
| Indeno(1,2,3-cd)pyrene | 2.49 | 0.0001 | 0.91 | 90 | 1 | 15 | 2.74E-03 | 70 | 15 | 7.98E-07 | 0.03 | 0.00003 | 70 | 1.71E-07 | 0.1 | 2E-08 |
| 2-Methylnaphthalene | 16.1 | 0.0001 | 1 | 90 | 1 | 15 | 2.74E-03 | 70 | 15 | 5.67E-06 | 0.004 | 0.001 | - | - | - | - |
| Naphthalene | 5.38 | 0.0001 | 1 | 90 | 1 | 15 | 2.74E-03 | 70 | 15 | 1.90E-06 | 0.02 | 0.00009 | - | - | - | - |
| Phenanthrene | 6.24 | 0.0001 | 1 | 90 | 1 | 15 | 2.74E-03 | 70 | 15 | 2.20E-06 | 0.03 | 0.00007 | - | - | - | - |
| Pyrene | 9.02 | 0.0001 | 1 | 90 | 1 | 15 | 2.74E-03 | 70 | 15 | 3.18E-06 | 0.03 | 0.0001 | - | - | - | - |
| Arsenic | 30 | 0.0001 | 0.6 | 90 | 1 | 15 | 2.74E-03 | 70 | 15 | 6.34E-06 | 0.0003 | 0.02 | 70 | 1.36E-06 | 1.5 | 2E-06 |
| Barium | 408 | 0.0001 | 1 | 90 | 1 | 15 | 2.74E-03 | 70 | 15 | 1.44E-04 | 0.2 | 0.0007 | - | - | - | - |
| Cadmium | 3.86 | 0.0001 | 1 | 90 | 1 | 15 | 2.74E-03 | 70 | 15 | 1.36E-06 | 0.0005 | 0.003 | - | - | - | - |
| Chromium | 39 | 0.0001 | 1 | 90 | 1 | 15 | 2.74E-03 | 70 | 15 | 1.37E-05 | 0.003 | 0.005 | - | - | - | - |
| Lead | 1660 | 0.0001 | 1 | 90 | 1 | 15 | 2.74E-03 | 70 | 15 | 5.85E-04 | 0.00075 | 0.8 | - | - | - | - |
| Mercury | 3 | 0.0001 | 1 | 90 | 1 | 15 | 2.74E-03 | 70 | 15 | 1.06E-06 | 0.0003 | 0.004 | - | - | - | - |
| Selenium | 4.3 | 0.0001 | 1 | 90 | 1 | 15 | 2.74E-03 | 70 | 15 | 1.51E-06 | 0.005 | 0.0003 | - | - | - | - |
| Silver | 3.5 | 0.0001 | 1 | 90 | 1 | 15 | 2.74E-03 | 70 | 15 | 1.23E-06 | 0.005 | 0.0002 | - | - | - | - |
| Total | | | | | | | | | HI = | | | 0.8 | Risk = | | | 2E-06 |

Combined Ages

| | |
|---------------------|--------------|
| Total Risk = | 1E-05 |
|---------------------|--------------|

Risk Assessment Calculations
Recreational Trespassers
375 Banfield Road, Portsmouth, New Hampshire

Sediment Dermal Contact

$$ADD = [C_{SED} \times SA \times AF \times RAFd \times EF \times ED \times EP \times CF] / [BW \times AP]$$

$$HQ = ADD(nc)/RfD$$

$$HI = \text{Sum [HQ]}$$

$$\text{Risk} = ADD(ca) \times OSF$$

ADD =

Average daily dose (mg/kg-dy) (ca = carcinogens, nc = non-carcinogen)

C_{SED} =

Constituent concentration in sediment (mg/kg)

SA =

Exposed skin surface area (cm²/day)

AF =

Soil/sediment adherence factor (kg/cm²)

RAF_d =

Dermal Relative Absorption Factor (unitless)

EF =

Exposure frequency (events/yr)

ED =

Exposure duration (day/event)

EP =

Exposure period (yr)

CF =

Unit conversion factor (yr/dy)

BW =

Body weight (kg)

AP =

Averaging period (yr)

HQ =

Non-carcinogenic Hazard Quotient (unitless)

HI =

Total Hazard Index (unitless)

RfD =

Reference Dose (mg/kg-dy)

Risk =

Excess lifetime cancer risk (unitless)

OSF =

Oral cancer slope factor [(mg/kg-dy)⁻¹]

Child

| Constituent | C _{SED} (mg/kg) | SA (cm ² /dy) | AF (kg/cm ²) | RAF _d (unitless) | EF (events/yr) | ED (dy/event) | EP (yr) | CF (yr/dy) | BW (kg) | AP (yr) | ADD (mg/kg-dy) | RfD (mg/kg-dy) | HQ (unitless) | AP (ca) (yr) | ADD (ca) (mg/kg-dy) | OSF [(mg/kg-dy) ⁻¹] | Risk (unitless) |
|--------------------------------|-----------------------------|-----------------------------|-----------------------------|--------------------------------|-------------------|------------------|------------|---------------|------------|------------|-------------------|-------------------|------------------|-----------------|------------------------|------------------------------------|--------------------|
| C9-C18 Aliphatic Hydrocarbons | 16.9 | 4,487 | 3.60E-07 | 0.2 | 90 | 1 | 5 | 2.74E-03 | 17 | 5 | 7.92E-05 | 0.1 | 0.0008 | - | - | - | - |
| C19-C36 Aliphatic Hydrocarbons | 273 | 4,487 | 3.60E-07 | 0.2 | 90 | 1 | 5 | 2.74E-03 | 17 | 5 | 1.28E-03 | 2 | 0.0006 | - | - | - | - |
| C11-C22 Aromatic Hydrocarbons | 231 | 4,487 | 3.60E-07 | 0.1 | 90 | 1 | 5 | 2.74E-03 | 17 | 5 | 5.41E-04 | 0.03 | 0.02 | - | - | - | - |
| Acenaphthene | 1 | 4,487 | 3.60E-07 | 0.13 | 90 | 1 | 5 | 2.74E-03 | 17 | 5 | 3.05E-06 | 0.06 | 0.00005 | - | - | - | - |
| Acenaphthylene | 0.11 | 4,487 | 3.60E-07 | 0.13 | 90 | 1 | 5 | 2.74E-03 | 17 | 5 | 3.35E-07 | 0.03 | 0.00001 | - | - | - | - |
| Anthracene | 1.32 | 4,487 | 3.60E-07 | 0.13 | 90 | 1 | 5 | 2.74E-03 | 17 | 5 | 4.02E-06 | 0.3 | 0.00001 | - | - | - | - |
| Benzo(a)anthracene | 4.41 | 4,487 | 3.60E-07 | 0.143 | 90 | 1 | 5 | 2.74E-03 | 17 | 5 | 1.48E-05 | 0.03 | 0.0005 | 70 | 1.06E-06 | 0.1 | 1E-07 |
| Benzo(a)pyrene | 4.11 | 4,487 | 3.60E-07 | 0.143 | 90 | 1 | 5 | 2.74E-03 | 17 | 5 | 1.38E-05 | 0.0003 | 0.05 | 70 | 9.84E-07 | 1 | 1E-06 |
| Benzo(b)fluoranthene | 4.84 | 4,487 | 3.60E-07 | 0.143 | 90 | 1 | 5 | 2.74E-03 | 17 | 5 | 1.62E-05 | 0.03 | 0.0005 | 70 | 1.16E-06 | 0.1 | 1E-07 |
| Benzo(g,h,i)perylene | 2.11 | 4,487 | 3.60E-07 | 0.13 | 90 | 1 | 5 | 2.74E-03 | 17 | 5 | 6.43E-06 | 0.03 | 0.0002 | - | - | - | - |
| Benzo(k)fluoranthene | 1.91 | 4,487 | 3.60E-07 | 0.143 | 90 | 1 | 5 | 2.74E-03 | 17 | 5 | 6.40E-06 | 0.03 | 0.0002 | 70 | 4.57E-07 | 0.01 | 5E-09 |
| Chrysene | 4.43 | 4,487 | 3.60E-07 | 0.143 | 90 | 1 | 5 | 2.74E-03 | 17 | 5 | 1.48E-05 | 0.03 | 0.0005 | 70 | 1.06E-06 | 0.001 | 1E-09 |
| Dibenzo(a,h)anthracene | 0.66 | 4,487 | 3.60E-07 | 0.143 | 90 | 1 | 5 | 2.74E-03 | 17 | 5 | 2.21E-06 | 0.03 | 0.00007 | 70 | 1.58E-07 | 1 | 2E-07 |
| Fluoranthene | 9.01 | 4,487 | 3.60E-07 | 0.13 | 90 | 1 | 5 | 2.74E-03 | 17 | 5 | 2.74E-05 | 0.04 | 0.0007 | - | - | - | - |
| Fluorene | 0.96 | 4,487 | 3.60E-07 | 0.13 | 90 | 1 | 5 | 2.74E-03 | 17 | 5 | 2.92E-06 | 0.04 | 0.00007 | - | - | - | - |
| Indeno(1,2,3-cd)pyrene | 2.49 | 4,487 | 3.60E-07 | 0.143 | 90 | 1 | 5 | 2.74E-03 | 17 | 5 | 8.34E-06 | 0.03 | 0.0003 | 70 | 5.96E-07 | 0.1 | 6E-08 |
| 2-Methylnaphthalene | 16.1 | 4,487 | 3.60E-07 | 0.13 | 90 | 1 | 5 | 2.74E-03 | 17 | 5 | 4.90E-05 | 0.004 | 0.01 | - | - | - | - |
| Naphthalene | 5.38 | 4,487 | 3.60E-07 | 0.13 | 90 | 1 | 5 | 2.74E-03 | 17 | 5 | 1.64E-05 | 0.02 | 0.0008 | - | - | - | - |
| Phenanthrene | 6.24 | 4,487 | 3.60E-07 | 0.13 | 90 | 1 | 5 | 2.74E-03 | 17 | 5 | 1.90E-05 | 0.03 | 0.0006 | - | - | - | - |
| Pyrene | 9.02 | 4,487 | 3.60E-07 | 0.13 | 90 | 1 | 5 | 2.74E-03 | 17 | 5 | 2.75E-05 | 0.03 | 0.0009 | - | - | - | - |
| Arsenic | 30 | 4,487 | 3.60E-07 | 0.03 | 90 | 1 | 5 | 2.74E-03 | 17 | 5 | 2.11E-05 | 0.0003 | 0.07 | 70 | 1.51E-06 | 1.5 | 2E-06 |
| Barium | 408 | 4,487 | 3.60E-07 | 0.2 | 90 | 1 | 5 | 2.74E-03 | 17 | 5 | 1.91E-03 | 0.2 | 0.010 | - | - | - | - |
| Cadmium | 3.86 | 4,487 | 3.60E-07 | 0.04 | 90 | 1 | 5 | 2.74E-03 | 17 | 5 | 3.62E-06 | 0.0005 | 0.007 | - | - | - | - |
| Chromium | 39 | 4,487 | 3.60E-07 | 0.01 | 90 | 1 | 5 | 2.74E-03 | 17 | 5 | 9.14E-06 | 0.003 | 0.003 | - | - | - | - |
| Lead | 1660 | 4,487 | 3.60E-07 | 0.006 | 90 | 1 | 5 | 2.74E-03 | 17 | 5 | 2.33E-04 | 0.00075 | 0.3 | - | - | - | - |
| Mercury | 3 | 4,487 | 3.60E-07 | 0.17 | 90 | 1 | 5 | 2.74E-03 | 17 | 5 | 1.19E-05 | 0.0003 | 0.04 | - | - | - | - |
| Selenium | 4.3 | 4,487 | 3.60E-07 | 0.01 | 90 | 1 | 5 | 2.74E-03 | 17 | 5 | 1.01E-06 | 0.005 | 0.0002 | - | - | - | - |
| Silver | 3.5 | 4,487 | 3.60E-07 | 0.25 | 90 | 1 | 5 | 2.74E-03 | 17 | 5 | 2.05E-05 | 0.005 | 0.004 | - | - | - | - |
| Total | | | | | | | | | | | | | | HI = | 0.5 | Risk = | 4E-06 |

Risk Assessment Calculations
Recreational Trespassers
375 Banfield Road, Portsmouth, New Hampshire

Sediment Dermal Contact

Youth

| Constituent | C _{SED} (mg/kg) | SA (cm ² /dy) | AF (kg/cm ²) | RAF _d (unitless) | EF (events/yr) | ED (dy/event) | EP (yr) | CF (yr/dy) | BW (kg) | AP (yr) | ADD (mg/kg-dy) | Rf _d (mg/kg- | HQ (unitless) | AP (ca) (yr) | ADD (ca) (mg/kg-dy) | OSF (mg/kg-dy) ⁻¹ | Risk (unitless) |
|--------------------------------|-----------------------------|-----------------------------|-----------------------------|--------------------------------|-------------------|------------------|------------|---------------|------------|-------------|-------------------|----------------------------|------------------|-----------------|------------------------|---------------------------------|--------------------|
| C9-C18 Aliphatic Hydrocarbons | 16.9 | 8,323 | 1.40E-07 | 0.2 | 90 | 1 | 10 | 2.74E-03 | 40 | 10 | 2.43E-05 | 0.1 | 0.0002 | - | - | - | - |
| C19-C36 Aliphatic Hydrocarbons | 273 | 8,323 | 1.40E-07 | 0.2 | 90 | 1 | 10 | 2.74E-03 | 40 | 10 | 3.92E-04 | 2 | 0.0002 | - | - | - | - |
| C11-C22 Aromatic Hydrocarbons | 231 | 8,323 | 1.40E-07 | 0.1 | 90 | 1 | 10 | 2.74E-03 | 40 | 10 | 1.66E-04 | 0.03 | 0.006 | - | - | - | - |
| Acenaphthene | 1 | 8,323 | 1.40E-07 | 0.13 | 90 | 1 | 10 | 2.74E-03 | 40 | 10 | 9.34E-07 | 0.06 | 0.00002 | - | - | - | - |
| Acenaphthylene | 0.11 | 8,323 | 1.40E-07 | 0.13 | 90 | 1 | 10 | 2.74E-03 | 40 | 10 | 1.03E-07 | 0.03 | 0.000003 | - | - | - | - |
| Anthracene | 1.32 | 8,323 | 1.40E-07 | 0.13 | 90 | 1 | 10 | 2.74E-03 | 40 | 10 | 1.23E-06 | 0.3 | 0.000004 | - | - | - | - |
| Benzo(a)anthracene | 4.41 | 8,323 | 1.40E-07 | 0.143 | 90 | 1 | 10 | 2.74E-03 | 40 | 10 | 4.53E-06 | 0.03 | 0.0002 | 70 | 6.47E-07 | 0.1 | 6E-08 |
| Benzo(a)pyrene | 4.11 | 8,323 | 1.40E-07 | 0.143 | 90 | 1 | 10 | 2.74E-03 | 40 | 10 | 4.22E-06 | 0.0003 | 0.01 | 70 | 6.03E-07 | 1 | 6E-07 |
| Benzo(b)fluoranthene | 4.84 | 8,323 | 1.40E-07 | 0.143 | 90 | 1 | 10 | 2.74E-03 | 40 | 10 | 4.97E-06 | 0.03 | 0.0002 | 70 | 7.10E-07 | 0.1 | 7E-08 |
| Benzo(g,h,i)perylene | 2.11 | 8,323 | 1.40E-07 | 0.13 | 90 | 1 | 10 | 2.74E-03 | 40 | 10 | 1.97E-06 | 0.03 | 0.00007 | - | - | - | - |
| Benzo(k)fluoranthene | 1.91 | 8,323 | 1.40E-07 | 0.143 | 90 | 1 | 10 | 2.74E-03 | 40 | 10 | 1.96E-06 | 0.03 | 0.00007 | 70 | 2.80E-07 | 0.01 | 3E-09 |
| Chrysene | 4.43 | 8,323 | 1.40E-07 | 0.143 | 90 | 1 | 10 | 2.74E-03 | 40 | 10 | 4.55E-06 | 0.03 | 0.0002 | 70 | 6.50E-07 | 0.001 | 7E-10 |
| Dibenzo(a,h)anthracene | 0.66 | 8,323 | 1.40E-07 | 0.143 | 90 | 1 | 10 | 2.74E-03 | 40 | 10 | 6.78E-07 | 0.03 | 0.00002 | 70 | 9.68E-08 | 1 | 1E-07 |
| Fluoranthene | 9.01 | 8,323 | 1.40E-07 | 0.13 | 90 | 1 | 10 | 2.74E-03 | 40 | 10 | 8.41E-06 | 0.04 | 0.0002 | - | - | - | - |
| Fluorene | 0.96 | 8,323 | 1.40E-07 | 0.13 | 90 | 1 | 10 | 2.74E-03 | 40 | 10 | 8.96E-07 | 0.04 | 0.00002 | - | - | - | - |
| Indeno(1,2,3-cd)pyrene | 2.49 | 8,323 | 1.40E-07 | 0.143 | 90 | 1 | 10 | 2.74E-03 | 40 | 10 | 2.56E-06 | 0.03 | 0.00009 | 70 | 3.65E-07 | 0.1 | 4E-08 |
| 2-Methylnaphthalene | 16.1 | 8,323 | 1.40E-07 | 0.13 | 90 | 1 | 10 | 2.74E-03 | 40 | 10 | 1.50E-05 | 0.004 | 0.004 | - | - | - | - |
| Naphthalene | 5.38 | 8,323 | 1.40E-07 | 0.13 | 90 | 1 | 10 | 2.74E-03 | 40 | 10 | 5.02E-06 | 0.02 | 0.0003 | - | - | - | - |
| Phenanthrene | 6.24 | 8,323 | 1.40E-07 | 0.13 | 90 | 1 | 10 | 2.74E-03 | 40 | 10 | 5.83E-06 | 0.03 | 0.0002 | - | - | - | - |
| Pyrene | 9.02 | 8,323 | 1.40E-07 | 0.13 | 90 | 1 | 10 | 2.74E-03 | 40 | 10 | 8.42E-06 | 0.03 | 0.0003 | - | - | - | - |
| Arsenic | 30 | 8,323 | 1.40E-07 | 0.03 | 90 | 1 | 10 | 2.74E-03 | 40 | 10 | 6.46E-06 | 0.0003 | 0.02 | 70 | 9.24E-07 | 1.5 | 1E-06 |
| Barium | 408 | 8,323 | 1.40E-07 | 0.2 | 90 | 1 | 10 | 2.74E-03 | 40 | 10 | 5.86E-04 | 0.2 | 0.003 | - | - | - | - |
| Cadmium | 3.86 | 8,323 | 1.40E-07 | 0.04 | 90 | 1 | 10 | 2.74E-03 | 40 | 10 | 1.11E-06 | 0.0005 | 0.002 | - | - | - | - |
| Chromium | 39 | 8,323 | 1.40E-07 | 0.01 | 90 | 1 | 10 | 2.74E-03 | 40 | 10 | 2.80E-06 | 0.003 | 0.0009 | - | - | - | - |
| Lead | 1660 | 8,323 | 1.40E-07 | 0.006 | 90 | 1 | 10 | 2.74E-03 | 40 | 10 | 7.15E-05 | 0.00075 | 0.1 | - | - | - | - |
| Mercury | 3 | 8,323 | 1.40E-07 | 0.17 | 90 | 1 | 10 | 2.74E-03 | 40 | 10 | 3.66E-06 | 0.0003 | 0.01 | - | - | - | - |
| Selenium | 4.3 | 8,323 | 1.40E-07 | 0.01 | 90 | 1 | 10 | 2.74E-03 | 40 | 10 | 3.09E-07 | 0.005 | 0.00006 | - | - | - | - |
| Silver | 3.5 | 8,323 | 1.40E-07 | 0.25 | 90 | 1 | 10 | 2.74E-03 | 40 | 10 | 6.29E-06 | 0.005 | 0.001 | - | - | - | - |
| Total | | | | | | | | | | HI = | | | 0.2 | Risk = | | | 2E-06 |

**Risk Assessment Calculations
Recreational Trespassers
375 Banfield Road, Portsmouth, New Hampshire**

Sediment Dermal Contact

Adult

| Constituent | C _{SED} (mg/kg) | SA (cm ² /dy) | AF (kg/cm ²) | RAFd (unitless) | EF (events/yr) | ED (dy/event) | EP (yr) | CF (yr/dy) | BW (kg) | AP (yr) | ADD (mg/kg-dy) | RfD (mg/kg- day) | HQ (unitless) | AP (ca) (yr) | ADD (ca) (mg/kg-dy) | OSF (mg/kg-dy) ⁻¹ | Risk (unitless) |
|--------------------------------|-----------------------------|-----------------------------|-----------------------------|--------------------|-------------------|------------------|------------|---------------|------------|-------------|-------------------|------------------------|------------------|-----------------|------------------------|---------------------------------|--------------------|
| C9-C18 Aliphatic Hydrocarbons | 16.9 | 9,290 | 1.30E-07 | 0.2 | 90 | 1 | 15 | 2.74E-03 | 70 | 15 | 1.44E-05 | 0.1 | 0.0001 | - | - | - | - |
| C19-C36 Aliphatic Hydrocarbons | 273 | 9,290 | 1.30E-07 | 0.2 | 90 | 1 | 15 | 2.74E-03 | 70 | 15 | 2.32E-04 | 2 | 0.0001 | - | - | - | - |
| C11-C22 Aromatic Hydrocarbons | 231 | 9,290 | 1.30E-07 | 0.1 | 90 | 1 | 15 | 2.74E-03 | 70 | 15 | 9.83E-05 | 0.03 | 0.003 | - | - | - | - |
| Acenaphthene | 1 | 9,290 | 1.30E-07 | 0.13 | 90 | 1 | 15 | 2.74E-03 | 70 | 15 | 5.53E-07 | 0.06 | 0.000009 | - | - | - | - |
| Acenaphthylene | 0.11 | 9,290 | 1.30E-07 | 0.13 | 90 | 1 | 15 | 2.74E-03 | 70 | 15 | 6.08E-08 | 0.03 | 0.000002 | - | - | - | - |
| Anthracene | 1.32 | 9,290 | 1.30E-07 | 0.13 | 90 | 1 | 15 | 2.74E-03 | 70 | 15 | 7.30E-07 | 0.3 | 0.000002 | - | - | - | - |
| Benzo(a)anthracene | 4.41 | 9,290 | 1.30E-07 | 0.143 | 90 | 1 | 15 | 2.74E-03 | 70 | 15 | 2.68E-06 | 0.03 | 0.00009 | 70 | 5.75E-07 | 0.1 | 6E-08 |
| Benzo(a)pyrene | 4.11 | 9,290 | 1.30E-07 | 0.143 | 90 | 1 | 15 | 2.74E-03 | 70 | 15 | 2.50E-06 | 0.0003 | 0.008 | 70 | 5.36E-07 | 1 | 5E-07 |
| Benzo(b)fluoranthene | 4.84 | 9,290 | 1.30E-07 | 0.143 | 90 | 1 | 15 | 2.74E-03 | 70 | 15 | 2.94E-06 | 0.03 | 0.0001 | 70 | 6.31E-07 | 0.1 | 6E-08 |
| Benzo(g,h,i)perylene | 2.11 | 9,290 | 1.30E-07 | 0.13 | 90 | 1 | 15 | 2.74E-03 | 70 | 15 | 1.17E-06 | 0.03 | 0.00004 | - | - | - | - |
| Benzo(k)fluoranthene | 1.91 | 9,290 | 1.30E-07 | 0.143 | 90 | 1 | 15 | 2.74E-03 | 70 | 15 | 1.16E-06 | 0.03 | 0.00004 | 70 | 2.49E-07 | 0.01 | 2E-09 |
| Chrysene | 4.43 | 9,290 | 1.30E-07 | 0.143 | 90 | 1 | 15 | 2.74E-03 | 70 | 15 | 2.69E-06 | 0.03 | 0.00009 | 70 | 5.77E-07 | 0.001 | 6E-10 |
| Dibenzo(a,h)anthracene | 0.66 | 9,290 | 1.30E-07 | 0.143 | 90 | 1 | 15 | 2.74E-03 | 70 | 15 | 4.02E-07 | 0.03 | 0.00001 | 70 | 8.60E-08 | 1 | 9E-08 |
| Fluoranthene | 9.01 | 9,290 | 1.30E-07 | 0.13 | 90 | 1 | 15 | 2.74E-03 | 70 | 15 | 4.98E-06 | 0.04 | 0.0001 | - | - | - | - |
| Fluorene | 0.96 | 9,290 | 1.30E-07 | 0.13 | 90 | 1 | 15 | 2.74E-03 | 70 | 15 | 5.31E-07 | 0.04 | 0.00001 | - | - | - | - |
| Indeno(1,2,3-cd)pyrene | 2.49 | 9,290 | 1.30E-07 | 0.143 | 90 | 1 | 15 | 2.74E-03 | 70 | 15 | 1.51E-06 | 0.03 | 0.00005 | 70 | 3.25E-07 | 0.1 | 3E-08 |
| 2-Methylnaphthalene | 16.1 | 9,290 | 1.30E-07 | 0.13 | 90 | 1 | 15 | 2.74E-03 | 70 | 15 | 8.90E-06 | 0.004 | 0.002 | - | - | - | - |
| Naphthalene | 5.38 | 9,290 | 1.30E-07 | 0.13 | 90 | 1 | 15 | 2.74E-03 | 70 | 15 | 2.98E-06 | 0.02 | 0.0001 | - | - | - | - |
| Phenanthrene | 6.24 | 9,290 | 1.30E-07 | 0.13 | 90 | 1 | 15 | 2.74E-03 | 70 | 15 | 3.45E-06 | 0.03 | 0.0001 | - | - | - | - |
| Pyrene | 9.02 | 9,290 | 1.30E-07 | 0.13 | 90 | 1 | 15 | 2.74E-03 | 70 | 15 | 4.99E-06 | 0.03 | 0.0002 | - | - | - | - |
| Arsenic | 30 | 9,290 | 1.30E-07 | 0.03 | 90 | 1 | 15 | 2.74E-03 | 70 | 15 | 3.83E-06 | 0.0003 | 0.01 | 70 | 8.20E-07 | 1.5 | 1E-06 |
| Barium | 408 | 9,290 | 1.30E-07 | 0.2 | 90 | 1 | 15 | 2.74E-03 | 70 | 15 | 3.47E-04 | 0.2 | 0.002 | - | - | - | - |
| Cadmium | 3.86 | 9,290 | 1.30E-07 | 0.04 | 90 | 1 | 15 | 2.74E-03 | 70 | 15 | 6.57E-07 | 0.0005 | 0.001 | - | - | - | - |
| Chromium | 39 | 9,290 | 1.30E-07 | 0.01 | 90 | 1 | 15 | 2.74E-03 | 70 | 15 | 1.66E-06 | 0.003 | 0.0006 | - | - | - | - |
| Lead | 1660 | 9,290 | 1.30E-07 | 0.006 | 90 | 1 | 15 | 2.74E-03 | 70 | 15 | 4.24E-05 | 0.00075 | 0.06 | - | - | - | - |
| Mercury | 3 | 9,290 | 1.30E-07 | 0.17 | 90 | 1 | 15 | 2.74E-03 | 70 | 15 | 2.17E-06 | 0.0003 | 0.007 | - | - | - | - |
| Selenium | 4.3 | 9,290 | 1.30E-07 | 0.01 | 90 | 1 | 15 | 2.74E-03 | 70 | 15 | 1.83E-07 | 0.005 | 0.00004 | - | - | - | - |
| Silver | 3.5 | 9,290 | 1.30E-07 | 0.25 | 90 | 1 | 15 | 2.74E-03 | 70 | 15 | 3.72E-06 | 0.005 | 0.0007 | - | - | - | - |
| Total | | | | | | | | | | HI = | | | 0.1 | Risk = | | | 2E-06 |

Combined ages

| | |
|-------------------|--------------|
| Total Risk | 8E-06 |
|-------------------|--------------|

Risk Assessment Calculations
Recreational Trespassers
375 Banfield Road, Portsmouth, New Hampshire

Inhalation of Entrained Sediment Particles (assuming exposed and dry)

$$C_{air} = C_{SED} \times PM_{10} \times CF$$

$$ADE = C_{air} \times EF \times ED \times EP \times CF / AP$$

$$HQ = ADE (nc) / RfC$$

$$HI = \text{Sum } [HQ]$$

$$Risk = ADE(ca) \times IUR$$

C_{air} = Constituent concentration in ambient air (mg/m³)
 C_{SED} = Constituent concentration in dry sediment (mg/kg)
 PM_{10} = Particulate matter concentration in air (<= 10 microns) (ug/m³)
 CF = Unit conversion factor (kg/ug)
 ADE = Average daily exposure (mg/m³) (nc = non-carcinogen; ca = carcinogen)
 EF = Exposure frequency (events/yr)
 ED = Exposure duration (hr/event)
 EP = Exposure period (yr)
 CF = Unit conversion factor (yr/hr)
 AP = Averaging period (yr)

HQ = Non-carcinogenic hazard quotient (unitless)
 HI = Total hazard index (unitless)
 RfC = Reference concentration (mg/m³)
 $Risk$ = Excess lifetime cancer risk (unitless)
 IUR = Unit risk value [(mg/m³)⁻¹]

Child

| Constituent | C _{soil} (mg/kg) | PM ₁₀ (ug/m ³) | CF (kg/ug) | C _{air} (mg/m ³) | EF (events/yr) | ED (hr/event) | EP (yr) | CF (yr/hr) | AP (nc) (yr) | ADE (nc) (mg/m ³) | RfC (mg/m ³) | HQ (unitless) | AP [ca] (yr) | ADE [ca] (mg/m ³) | IUR (mg/m ³) ⁻¹ | Risk (unitless) |
|--------------------------------|------------------------------|--|---------------|--|-------------------|------------------|------------|---------------|-----------------|----------------------------------|-----------------------------|------------------|-----------------|----------------------------------|---|--------------------|
| C9-C18 Aliphatic Hydrocarbons | 16.9 | 32 | 1.00E-09 | 5.41E-07 | 90 | 8 | 5 | 1.14E-04 | 5 | 4.44E-08 | 0.2 | 0.0000002 | - | - | - | - |
| C19-C36 Aliphatic Hydrocarbons | 273 | 32 | 1.00E-09 | 8.74E-06 | 90 | 8 | 5 | 1.14E-04 | 5 | 7.18E-07 | 7 | 0.0000001 | - | - | - | - |
| C11-C22 Aromatic Hydrocarbons | 231 | 32 | 1.00E-09 | 7.39E-06 | 90 | 8 | 5 | 1.14E-04 | 5 | 6.08E-07 | 0.05 | 0.00001 | - | - | - | - |
| Acenaphthene | 1 | 32 | 1.00E-09 | 3.20E-08 | 90 | 8 | 5 | 1.14E-04 | 5 | 2.63E-09 | 0.05 | 0.00000005 | - | - | - | - |
| Acenaphthylene | 0.11 | 32 | 1.00E-09 | 3.52E-09 | 90 | 8 | 5 | 1.14E-04 | 5 | 2.89E-10 | 0.05 | 0.000000006 | - | - | - | - |
| Anthracene | 1.32 | 32 | 1.00E-09 | 4.22E-08 | 90 | 8 | 5 | 1.14E-04 | 5 | 3.47E-09 | 0.05 | 0.00000007 | - | - | - | - |
| Benzo(a)anthracene | 4.41 | 32 | 1.00E-09 | 1.41E-07 | 90 | 8 | 5 | 1.14E-04 | 5 | 1.16E-08 | 0.05 | 0.0000002 | 70 | 8.28E-10 | 0.06 | 5E-11 |
| Benzo(a)pyrene | 4.11 | 32 | 1.00E-09 | 1.32E-07 | 90 | 8 | 5 | 1.14E-04 | 5 | 1.08E-08 | 0.000002 | 0.005 | 70 | 7.72E-10 | 0.6 | 5E-10 |
| Benzo(b)fluoranthene | 4.84 | 32 | 1.00E-09 | 1.55E-07 | 90 | 8 | 5 | 1.14E-04 | 5 | 1.27E-08 | 0.05 | 0.0000003 | 70 | 9.09E-10 | 0.06 | 5E-11 |
| Benzo(g,h,i)perylene | 2.11 | 32 | 1.00E-09 | 6.75E-08 | 90 | 8 | 5 | 1.14E-04 | 5 | 5.55E-09 | 0.05 | 0.0000001 | - | - | - | - |
| Benzo(k)fluoranthene | 1.91 | 32 | 1.00E-09 | 6.11E-08 | 90 | 8 | 5 | 1.14E-04 | 5 | 5.02E-09 | 0.05 | 0.0000001 | 70 | 3.59E-10 | 0.006 | 2E-12 |
| Chrysene | 4.43 | 32 | 1.00E-09 | 1.42E-07 | 90 | 8 | 5 | 1.14E-04 | 5 | 1.17E-08 | 0.05 | 0.0000002 | 70 | 8.32E-10 | 0.006 | 5E-13 |
| Dibenzo(a,h)anthracene | 0.66 | 32 | 1.00E-09 | 2.11E-08 | 90 | 8 | 5 | 1.14E-04 | 5 | 1.74E-09 | 0.05 | 0.00000003 | 70 | 1.24E-10 | 0.6 | 7E-11 |
| Fluoranthene | 9.01 | 32 | 1.00E-09 | 2.88E-07 | 90 | 8 | 5 | 1.14E-04 | 5 | 2.37E-08 | 0.05 | 0.0000005 | - | - | - | - |
| Fluorene | 0.96 | 32 | 1.00E-09 | 3.07E-08 | 90 | 8 | 5 | 1.14E-04 | 5 | 2.52E-09 | 0.05 | 0.00000005 | - | - | - | - |
| Indeno(1,2,3-cd)pyrene | 2.49 | 32 | 1.00E-09 | 7.97E-08 | 90 | 8 | 5 | 1.14E-04 | 5 | 6.55E-09 | 0.05 | 0.0000001 | 70 | 4.68E-10 | 0.06 | 3E-11 |
| 2-Methylnaphthalene | 16.1 | 32 | 1.00E-09 | 5.15E-07 | 90 | 8 | 5 | 1.14E-04 | 5 | 4.23E-08 | 0.05 | 0.0000008 | - | - | - | - |
| Naphthalene | 5.38 | 32 | 1.00E-09 | 1.72E-07 | 90 | 8 | 5 | 1.14E-04 | 5 | 1.42E-08 | 0.003 | 0.000005 | - | - | - | - |
| Phenanthrene | 6.24 | 32 | 1.00E-09 | 2.00E-07 | 90 | 8 | 5 | 1.14E-04 | 5 | 1.64E-08 | 0.05 | 0.0000003 | - | - | - | - |
| Pyrene | 9.02 | 32 | 1.00E-09 | 2.89E-07 | 90 | 8 | 5 | 1.14E-04 | 5 | 2.37E-08 | 0.05 | 0.0000005 | - | - | - | - |
| Arsenic | 30 | 32 | 1.00E-09 | 9.60E-07 | 90 | 8 | 5 | 1.14E-04 | 5 | 7.89E-08 | 0.000015 | 0.005 | 70 | 5.64E-09 | 4.3 | 2E-08 |
| Barium | 408 | 32 | 1.00E-09 | 1.31E-05 | 90 | 8 | 5 | 1.14E-04 | 5 | 1.07E-06 | 0.0005 | 0.002 | - | - | - | - |
| Cadmium | 3.86 | 32 | 1.00E-09 | 1.24E-07 | 90 | 8 | 5 | 1.14E-04 | 5 | 1.02E-08 | 0.00001 | 0.001 | 70 | 7.25E-10 | 1.8 | 1E-09 |
| Chromium | 39 | 32 | 1.00E-09 | 1.25E-06 | 90 | 8 | 5 | 1.14E-04 | 5 | 1.03E-07 | 0.0001 | 0.001 | 70 | 7.33E-09 | 12 | 9E-08 |
| Lead | 1660 | 32 | 1.00E-09 | 5.31E-05 | 90 | 8 | 5 | 1.14E-04 | 5 | 4.37E-06 | 0.001 | 0.004 | - | - | - | - |
| Mercury | 3 | 32 | 1.00E-09 | 9.60E-08 | 90 | 8 | 5 | 1.14E-04 | 5 | 7.89E-09 | 0.0003 | 0.00003 | - | - | - | - |
| Selenium | 4.3 | 32 | 1.00E-09 | 1.38E-07 | 90 | 8 | 5 | 1.14E-04 | 5 | 1.13E-08 | 0.02 | 0.000001 | - | - | - | - |
| Silver | 3.5 | 32 | 1.00E-09 | 1.12E-07 | 90 | 8 | 5 | 1.14E-04 | 5 | 9.21E-09 | 0.00014 | 0.00007 | - | - | - | - |
| Total | | | | | | | | | | HI = | | 0.02 | Risk = | | | 1E-07 |

Risk Assessment Calculations
Recreational Trespassers
375 Banfield Road, Portsmouth, New Hampshire

Inhalation of Entrained Sediment Particles (assuming exposed and dry)

Youth

| Constituent | C _{soil} (mg/kg) | PM ₁₀ (ug/m ³) | CF (kg/ug) | C _{air} (mg/m ³) | EF (events/yr) | ED (hr/event) | EP (yr) | CF (yr/hr) | AP (nc) (yr) | ADE (nc) (mg/m ³) | RfC (mg/m ³) | HQ (unitless) | AP [ca] (yr) | ADE [ca] (mg/m ³) | IUR (mg/m ³) ⁻¹ | Risk (unitless) |
|--------------------------------|------------------------------|--|---------------|--|-------------------|------------------|------------|---------------|-----------------|----------------------------------|-----------------------------|------------------|-----------------|----------------------------------|---|--------------------|
| C9-C18 Aliphatic Hydrocarbons | 16.9 | 32 | 1.00E-09 | 5.41E-07 | 90 | 8 | 10 | 1.14E-04 | 10 | 4.44E-08 | 0.2 | 0.0000002 | - | - | - | - |
| C19-C36 Aliphatic Hydrocarbons | 273 | 32 | 1.00E-09 | 8.74E-06 | 90 | 8 | 10 | 1.14E-04 | 10 | 7.18E-07 | 7 | 0.0000001 | - | - | - | - |
| C11-C22 Aromatic Hydrocarbons | 231 | 32 | 1.00E-09 | 7.39E-06 | 90 | 8 | 10 | 1.14E-04 | 10 | 6.08E-07 | 0.05 | 0.00001 | - | - | - | - |
| Acenaphthene | 1 | 32 | 1.00E-09 | 3.20E-08 | 90 | 8 | 10 | 1.14E-04 | 10 | 2.63E-09 | 0.05 | 0.00000005 | - | - | - | - |
| Acenaphthylene | 0.11 | 32 | 1.00E-09 | 3.52E-09 | 90 | 8 | 10 | 1.14E-04 | 10 | 2.89E-10 | 0.05 | 0.000000006 | - | - | - | - |
| Anthracene | 1.32 | 32 | 1.00E-09 | 4.22E-08 | 90 | 8 | 10 | 1.14E-04 | 10 | 3.47E-09 | 0.05 | 0.00000007 | - | - | - | - |
| Benzo(a)anthracene | 4.41 | 32 | 1.00E-09 | 1.41E-07 | 90 | 8 | 10 | 1.14E-04 | 10 | 1.16E-08 | 0.05 | 0.0000002 | 70 | 1.66E-09 | 0.06 | 1E-10 |
| Benzo(a)pyrene | 4.11 | 32 | 1.00E-09 | 1.32E-07 | 90 | 8 | 10 | 1.14E-04 | 10 | 1.08E-08 | 0.000002 | 0.005 | 70 | 1.54E-09 | 0.6 | 9E-10 |
| Benzo(b)fluoranthene | 4.84 | 32 | 1.00E-09 | 1.55E-07 | 90 | 8 | 10 | 1.14E-04 | 10 | 1.27E-08 | 0.05 | 0.0000003 | 70 | 1.82E-09 | 0.06 | 1E-10 |
| Benzo(g,h,i)perylene | 2.11 | 32 | 1.00E-09 | 6.75E-08 | 90 | 8 | 10 | 1.14E-04 | 10 | 5.55E-09 | 0.05 | 0.0000001 | - | - | - | - |
| Benzo(k)fluoranthene | 1.91 | 32 | 1.00E-09 | 6.11E-08 | 90 | 8 | 10 | 1.14E-04 | 10 | 5.02E-09 | 0.05 | 0.0000001 | 70 | 7.18E-10 | 0.006 | 4E-12 |
| Chrysene | 4.43 | 32 | 1.00E-09 | 1.42E-07 | 90 | 8 | 10 | 1.14E-04 | 10 | 1.17E-08 | 0.05 | 0.0000002 | 70 | 1.66E-09 | 0.0006 | 1E-12 |
| Dibenzo(a,h)anthracene | 0.66 | 32 | 1.00E-09 | 2.11E-08 | 90 | 8 | 10 | 1.14E-04 | 10 | 1.74E-09 | 0.05 | 0.00000003 | 70 | 2.48E-10 | 0.6 | 1E-10 |
| Fluoranthene | 9.01 | 32 | 1.00E-09 | 2.88E-07 | 90 | 8 | 10 | 1.14E-04 | 10 | 2.37E-08 | 0.05 | 0.0000005 | - | - | - | - |
| Fluorene | 0.96 | 32 | 1.00E-09 | 3.07E-08 | 90 | 8 | 10 | 1.14E-04 | 10 | 2.52E-09 | 0.05 | 0.00000005 | - | - | - | - |
| Indeno(1,2,3-cd)pyrene | 2.49 | 32 | 1.00E-09 | 7.97E-08 | 90 | 8 | 10 | 1.14E-04 | 10 | 6.55E-09 | 0.05 | 0.0000001 | 70 | 9.36E-10 | 0.06 | 6E-11 |
| 2-Methylnaphthalene | 16.1 | 32 | 1.00E-09 | 5.15E-07 | 90 | 8 | 10 | 1.14E-04 | 10 | 4.23E-08 | 0.05 | 0.0000008 | - | - | - | - |
| Naphthalene | 5.38 | 32 | 1.00E-09 | 1.72E-07 | 90 | 8 | 10 | 1.14E-04 | 10 | 1.42E-08 | 0.003 | 0.000005 | - | - | - | - |
| Phenanthrene | 6.24 | 32 | 1.00E-09 | 2.00E-07 | 90 | 8 | 10 | 1.14E-04 | 10 | 1.64E-08 | 0.05 | 0.0000003 | - | - | - | - |
| Pyrene | 9.02 | 32 | 1.00E-09 | 2.89E-07 | 90 | 8 | 10 | 1.14E-04 | 10 | 2.37E-08 | 0.05 | 0.0000005 | - | - | - | - |
| Arsenic | 30 | 32 | 1.00E-09 | 9.60E-07 | 90 | 8 | 10 | 1.14E-04 | 10 | 7.89E-08 | 0.000015 | 0.005 | 70 | 1.13E-08 | 4.3 | 5E-08 |
| Barium | 408 | 32 | 1.00E-09 | 1.31E-05 | 90 | 8 | 10 | 1.14E-04 | 10 | 1.07E-06 | 0.0005 | 0.002 | - | - | - | - |
| Cadmium | 3.86 | 32 | 1.00E-09 | 1.24E-07 | 90 | 8 | 10 | 1.14E-04 | 10 | 1.02E-08 | 0.00001 | 0.001 | 70 | 1.45E-09 | 1.8 | 3E-09 |
| Chromium | 39 | 32 | 1.00E-09 | 1.25E-06 | 90 | 8 | 10 | 1.14E-04 | 10 | 1.03E-07 | 0.0001 | 0.001 | 70 | 1.47E-08 | 12 | 2E-07 |
| Lead | 1660 | 32 | 1.00E-09 | 5.31E-05 | 90 | 8 | 10 | 1.14E-04 | 10 | 4.37E-06 | 0.001 | 0.004 | - | - | - | - |
| Mercury | 3 | 32 | 1.00E-09 | 9.60E-08 | 90 | 8 | 10 | 1.14E-04 | 10 | 7.89E-09 | 0.0003 | 0.00003 | - | - | - | - |
| Selenium | 4.3 | 32 | 1.00E-09 | 1.38E-07 | 90 | 8 | 10 | 1.14E-04 | 10 | 1.13E-08 | 0.02 | 0.000001 | - | - | - | - |
| Silver | 3.5 | 32 | 1.00E-09 | 1.12E-07 | 90 | 8 | 10 | 1.14E-04 | 10 | 9.21E-09 | 0.00014 | 0.00007 | - | - | - | - |
| Total | | | | | | | | | HI = | | | 0.02 | Risk = | | | 2E-07 |

Risk Assessment Calculations
Recreational Trespassers
375 Banfield Road, Portsmouth, New Hampshire

Inhalation of Entrained Sediment Particles (assuming exposed and dry)

Adult

| Constituent | C _{soil} (mg/kg) | PM ₁₀ (ug/m ³) | CF (kg/ug) | C _{air} (mg/m ³) | EF (events/yr) | ED (hr/event) | EP (yr) | CF (yr/hr) | AP (nc) (yr) | ADE (nc) (mg/m ³) | RfC (mg/m ³) | HQ (unitless) | AP [ca] (yr) | ADE [ca] (mg/m ³) | IUR (mg/m ³) ⁻¹ | Risk (unitless) |
|--------------------------------|------------------------------|--|---------------|--|-------------------|------------------|------------|---------------|-----------------|----------------------------------|-----------------------------|------------------|-----------------|----------------------------------|---|--------------------|
| C9-C18 Aliphatic Hydrocarbons | 16.9 | 32 | 1.00E-09 | 5.41E-07 | 90 | 8 | 15 | 1.14E-04 | 15 | 4.44E-08 | 0.2 | 0.0000002 | - | - | - | - |
| C19-C36 Aliphatic Hydrocarbons | 273 | 32 | 1.00E-09 | 8.74E-06 | 90 | 8 | 15 | 1.14E-04 | 15 | 7.18E-07 | 7 | 0.0000001 | - | - | - | - |
| C11-C22 Aromatic Hydrocarbons | 231 | 32 | 1.00E-09 | 7.39E-06 | 90 | 8 | 15 | 1.14E-04 | 15 | 6.08E-07 | 0.05 | 0.00001 | - | - | - | - |
| Acenaphthene | 1 | 32 | 1.00E-09 | 3.20E-08 | 90 | 8 | 15 | 1.14E-04 | 15 | 2.63E-09 | 0.05 | 0.00000005 | - | - | - | - |
| Acenaphthylene | 0.11 | 32 | 1.00E-09 | 3.52E-09 | 90 | 8 | 15 | 1.14E-04 | 15 | 2.89E-10 | 0.05 | 0.000000006 | - | - | - | - |
| Anthracene | 1.32 | 32 | 1.00E-09 | 4.22E-08 | 90 | 8 | 15 | 1.14E-04 | 15 | 3.47E-09 | 0.05 | 0.00000007 | - | - | - | - |
| Benzo(a)anthracene | 4.41 | 32 | 1.00E-09 | 1.41E-07 | 90 | 8 | 15 | 1.14E-04 | 15 | 1.16E-08 | 0.05 | 0.0000002 | 70 | 2.49E-09 | 0.06 | 1E-10 |
| Benzo(a)pyrene | 4.11 | 32 | 1.00E-09 | 1.32E-07 | 90 | 8 | 15 | 1.14E-04 | 15 | 1.08E-08 | 0.000002 | 0.005 | 70 | 2.32E-09 | 0.6 | 1E-09 |
| Benzo(b)fluoranthene | 4.84 | 32 | 1.00E-09 | 1.55E-07 | 90 | 8 | 15 | 1.14E-04 | 15 | 1.27E-08 | 0.05 | 0.0000003 | 70 | 2.73E-09 | 0.06 | 2E-10 |
| Benzo(g,h,i)perylene | 2.11 | 32 | 1.00E-09 | 6.75E-08 | 90 | 8 | 15 | 1.14E-04 | 15 | 5.55E-09 | 0.05 | 0.0000001 | - | - | - | - |
| Benzo(k)fluoranthene | 1.91 | 32 | 1.00E-09 | 6.11E-08 | 90 | 8 | 15 | 1.14E-04 | 15 | 5.02E-09 | 0.05 | 0.0000001 | 70 | 1.08E-09 | 0.006 | 6E-12 |
| Chrysene | 4.43 | 32 | 1.00E-09 | 1.42E-07 | 90 | 8 | 15 | 1.14E-04 | 15 | 1.17E-08 | 0.05 | 0.0000002 | 70 | 2.50E-09 | 0.0006 | 1E-12 |
| Dibenzo(a,h)anthracene | 0.66 | 32 | 1.00E-09 | 2.11E-08 | 90 | 8 | 15 | 1.14E-04 | 15 | 1.74E-09 | 0.05 | 0.00000003 | 70 | 3.72E-10 | 0.6 | 2E-10 |
| Fluoranthene | 9.01 | 32 | 1.00E-09 | 2.88E-07 | 90 | 8 | 15 | 1.14E-04 | 15 | 2.37E-08 | 0.05 | 0.0000005 | - | - | - | - |
| Fluorene | 0.96 | 32 | 1.00E-09 | 3.07E-08 | 90 | 8 | 15 | 1.14E-04 | 15 | 2.52E-09 | 0.05 | 0.00000005 | - | - | - | - |
| Indeno(1,2,3-cd)pyrene | 2.49 | 32 | 1.00E-09 | 7.97E-08 | 90 | 8 | 15 | 1.14E-04 | 15 | 6.55E-09 | 0.05 | 0.0000001 | 70 | 1.40E-09 | 0.06 | 8E-11 |
| 2-Methylnaphthalene | 16.1 | 32 | 1.00E-09 | 5.15E-07 | 90 | 8 | 15 | 1.14E-04 | 15 | 4.23E-08 | 0.05 | 0.0000008 | - | - | - | - |
| Naphthalene | 5.38 | 32 | 1.00E-09 | 1.72E-07 | 90 | 8 | 15 | 1.14E-04 | 15 | 1.42E-08 | 0.003 | 0.000005 | - | - | - | - |
| Phenanthrene | 6.24 | 32 | 1.00E-09 | 2.00E-07 | 90 | 8 | 15 | 1.14E-04 | 15 | 1.64E-08 | 0.05 | 0.0000003 | - | - | - | - |
| Pyrene | 9.02 | 32 | 1.00E-09 | 2.89E-07 | 90 | 8 | 15 | 1.14E-04 | 15 | 2.37E-08 | 0.05 | 0.0000005 | - | - | - | - |
| Arsenic | 30 | 32 | 1.00E-09 | 9.60E-07 | 90 | 8 | 15 | 1.14E-04 | 15 | 7.89E-08 | 0.000015 | 0.005 | 70 | 1.69E-08 | 4.3 | 7E-08 |
| Barium | 408 | 32 | 1.00E-09 | 1.31E-05 | 90 | 8 | 15 | 1.14E-04 | 15 | 1.07E-06 | 0.0005 | 0.002 | - | - | - | - |
| Cadmium | 3.86 | 32 | 1.00E-09 | 1.24E-07 | 90 | 8 | 15 | 1.14E-04 | 15 | 1.02E-08 | 0.00001 | 0.001 | 70 | 2.18E-09 | 1.8 | 4E-09 |
| Chromium | 39 | 32 | 1.00E-09 | 1.25E-06 | 90 | 8 | 15 | 1.14E-04 | 15 | 1.03E-07 | 0.0001 | 0.001 | 70 | 2.20E-08 | 12 | 3E-07 |
| Lead | 1660 | 32 | 1.00E-09 | 5.31E-05 | 90 | 8 | 15 | 1.14E-04 | 15 | 4.37E-06 | 0.001 | 0.004 | - | - | - | - |
| Mercury | 3 | 32 | 1.00E-09 | 9.60E-08 | 90 | 8 | 15 | 1.14E-04 | 15 | 7.89E-09 | 0.0003 | 0.00003 | - | - | - | - |
| Selenium | 4.3 | 32 | 1.00E-09 | 1.38E-07 | 90 | 8 | 15 | 1.14E-04 | 15 | 1.13E-08 | 0.02 | 0.000001 | - | - | - | - |
| Silver | 3.5 | 32 | 1.00E-09 | 1.12E-07 | 90 | 8 | 15 | 1.14E-04 | 15 | 9.21E-09 | 0.00014 | 0.00007 | - | - | - | - |
| Total | | | | | | | | | HI = | | | 0.02 | | Risk = | | 3E-07 |

Combined Ages

| | |
|---------------------|--------------|
| Total Risk = | 7E-07 |
|---------------------|--------------|

**Risk Assessment Calculations
Recreational Trespassers
375 Banfield Road, Portsmouth, New Hampshire**

Incidental Ingestion of Surface Water

$$ADD = C_{sw} \times IR \times EF \times CF / [BW \times AP]$$

ADD = (mg/kg-dy) (nc = non-carcinogen; ca = carcinogen)
 C_{sw} = concentration in surface water (mg/L)
 IR = ingestion rate (L/event)
 EF = exposure frequency (events/yr)
 EP = exposure period (yr)
 CF = conversion factor (yr/dy)
 BW = body weight (kg)
 AP = averaging period (yr)

$$HQ = ADD(nc)/RfD$$

$$HI = \text{Sum } [HQ]$$

$$Risk = ADD(ca) \times OSF$$

HQ = individual hazard quotient (unitless)
 HI = hazard index (unitless)
 RfD = reference dose (mg/kg-dy)
 Risk = lifetime cancer risk (unitless)
 OSF = slope factor [(mg/kg-dy)⁻¹]

Child

| Constituent | C _{sw} (mg/L) | IR (L/event) | RAFo (unitless) | EF (events/yr) | EP (yr) | CF (yr/dy) | BW (kg) | AP (nc) (yr) | ADD (nc) (mg/kg-dy) | RfD (mg/kg-dy) | HQ (unitless) | AP (ca) (yr) | ADD (ca) (mg/kg-dy) | OSF (mg/kg-dy) ⁻¹ | Risk (unitless) |
|--------------|---------------------------|-----------------|--------------------|-------------------|------------|---------------|------------|-----------------|------------------------|-------------------|------------------|-----------------|------------------------|---------------------------------|--------------------|
| Arsenic | 0.23 | 0.037 | 0.6 | 90 | 5 | 2.74E-03 | 17 | 5 | 1.23E-04 | 0.0003 | 0.4 | 70 | 8.82E-06 | 1.5 | 1E-05 |
| Barium | 4.2 | 0.037 | 1 | 90 | 5 | 2.74E-03 | 17 | 5 | 2.25E-03 | 0.2 | 0.01 | - | - | - | - |
| Cadmium | 0.0085 | 0.037 | 1 | 90 | 5 | 2.74E-03 | 17 | 5 | 4.56E-06 | 0.0005 | 0.009 | - | - | - | - |
| Chromium | 0.035 | 0.037 | 1 | 90 | 5 | 2.74E-03 | 17 | 5 | 1.88E-05 | 0.003 | 0.006 | - | - | - | - |
| Lead | 3.1 | 0.037 | 1 | 90 | 5 | 2.74E-03 | 17 | 5 | 1.66E-03 | 0.00075 | 2.2 | - | - | - | - |
| Mercury | 0.00046 | 0.037 | 1 | 90 | 5 | 2.74E-03 | 17 | 5 | 2.47E-07 | 0.0003 | 0.0008 | - | - | - | - |
| Selenium | 0.01 | 0.037 | 1 | 90 | 5 | 2.74E-03 | 17 | 5 | 5.37E-06 | 0.005 | 0.001 | - | - | - | - |
| Silver | 0.001 | 0.037 | 1 | 90 | 5 | 2.74E-03 | 17 | 5 | 5.37E-07 | 0.005 | 0.0001 | - | - | - | - |
| Total | | | | | | | | HI = | | | 3 | Risk = | | | 1E-05 |

Youth

| Constituent | C _{sw} (mg/L) | IR (L/event) | RAFo (unitless) | EF (events/yr) | EP (yr) | CF (yr/dy) | BW (kg) | AP (nc) (yr) | ADD (nc) (mg/kg-dy) | RfD (mg/kg-dy) | HQ (unitless) | AP (ca) (yr) | ADD (ca) (mg/kg-dy) | OSF (mg/kg-dy) ⁻¹ | Risk (unitless) |
|--------------|---------------------------|-----------------|--------------------|-------------------|------------|---------------|------------|-----------------|------------------------|-------------------|------------------|-----------------|------------------------|---------------------------------|--------------------|
| Arsenic | 0.23 | 0.037 | 0.6 | 90 | 10 | 2.74E-03 | 40 | 10 | 5.25E-05 | 0.0003 | 0.2 | 70 | 7.49E-06 | 1.5 | 1E-05 |
| Barium | 4.2 | 0.037 | 1 | 90 | 10 | 2.74E-03 | 40 | 10 | 9.58E-04 | 0.2 | 0.005 | - | - | - | - |
| Cadmium | 0.0085 | 0.037 | 1 | 90 | 10 | 2.74E-03 | 40 | 10 | 1.94E-06 | 0.0005 | 0.004 | - | - | - | - |
| Chromium | 0.035 | 0.037 | 1 | 90 | 10 | 2.74E-03 | 40 | 10 | 7.98E-06 | 0.003 | 0.003 | - | - | - | - |
| Lead | 3.1 | 0.037 | 1 | 90 | 10 | 2.74E-03 | 40 | 10 | 7.07E-04 | 0.00075 | 0.9 | - | - | - | - |
| Mercury | 0.00046 | 0.037 | 1 | 90 | 10 | 2.74E-03 | 40 | 10 | 1.05E-07 | 0.0003 | 0.0003 | - | - | - | - |
| Selenium | 0.01 | 0.037 | 1 | 90 | 10 | 2.74E-03 | 40 | 10 | 2.28E-06 | 0.005 | 0.0005 | - | - | - | - |
| Silver | 0.001 | 0.037 | 1 | 90 | 10 | 2.74E-03 | 40 | 10 | 2.28E-07 | 0.005 | 0.0000 | - | - | - | - |
| Total | | | | | | | | HI = | | | 1 | Risk = | | | 1E-05 |

Adult

| Constituent | C _{sw} (mg/L) | IR (L/event) | RAFo (unitless) | EF (events/yr) | EP (yr) | CF (yr/dy) | BW (kg) | AP (nc) (yr) | ADD (nc) (mg/kg-dy) | RfD (mg/kg-dy) | HQ (unitless) | AP (ca) (yr) | ADD (ca) (mg/kg-dy) | OSF (mg/kg-dy) ⁻¹ | Risk (unitless) |
|--------------|---------------------------|-----------------|--------------------|-------------------|------------|---------------|------------|-----------------|------------------------|-------------------|------------------|-----------------|------------------------|---------------------------------|--------------------|
| Arsenic | 0.23 | 0.016 | 0.6 | 90 | 15 | 2.74E-03 | 70 | 15 | 1.30E-05 | 0.0003 | 0.04 | 70 | 2.78E-06 | 1.5 | 4E-06 |
| Barium | 4.2 | 0.016 | 1 | 90 | 15 | 2.74E-03 | 70 | 15 | 2.37E-04 | 0.2 | 0.001 | - | - | - | - |
| Cadmium | 0.0085 | 0.016 | 1 | 90 | 15 | 2.74E-03 | 70 | 15 | 4.79E-07 | 0.0005 | 0.001 | - | - | - | - |
| Chromium | 0.035 | 0.016 | 1 | 90 | 15 | 2.74E-03 | 70 | 15 | 1.97E-06 | 0.003 | 0.0007 | - | - | - | - |
| Lead | 3.1 | 0.016 | 1 | 90 | 15 | 2.74E-03 | 70 | 15 | 1.75E-04 | 0.00075 | 0.2 | - | - | - | - |
| Mercury | 0.00046 | 0.016 | 1 | 90 | 15 | 2.74E-03 | 70 | 15 | 2.59E-08 | 0.0003 | 0.00009 | - | - | - | - |
| Selenium | 0.01 | 0.016 | 1 | 90 | 15 | 2.74E-03 | 70 | 15 | 5.64E-07 | 0.005 | 0.0001 | - | - | - | - |
| Silver | 0.001 | 0.016 | 1 | 90 | 15 | 2.74E-03 | 70 | 15 | 5.64E-08 | 0.005 | 0.00001 | - | - | - | - |
| Total | | | | | | | | HI = | | | 0.3 | Risk = | | | 4E-06 |

Combined Ages

| | |
|---------------------|--------------|
| Total Risk = | 3E-05 |
|---------------------|--------------|

**Risk Assessment Calculations
Recreational Trespassers
375 Banfield Road, Portsmouth, New Hampshire**

Dermal Contact with Surface Water

ADD = $[C_{SW-diss} \times DA_{event} \times SA \times EF \times EP \times CF] / [BW \times AP]$

ADD = Average daily dose (mg/kg-dy) (nc = non-carcinogen)

C_{SW} = DISSOLVED Constituent concentration in surface water (mg/L)

DA_{event} = Dermal absorbed dose per event per unit water concentration [(mg/cm²-event)/mg/L]

SA = Exposed skin surface area (cm²)

EF = Exposure frequency (events/yr)

EP = Exposure period (yr)

CF = Unit conversion factor (yr/dy)

BW = Body weight (kg)

AP = Averaging period (yr)

HQ = ADD(nc)/RfD

HI = Sum [HQ]

Risk = ADD(ca) x OSF

HQ = Non-carcinogenic hazard quotient (unitless)

HI = Total hazard index (unitless)

RfD = Chronic reference dose (mg/kg-dy)

Risk = Excess lifetime cancer risk (unitless)

OSF = Cancer oral slope factor [(mg/kg-dy)⁻¹]

Child

| Constituent | C _{SW-diss} (mg/L) | DA _{event} (mg/cm ² -event)/(mg/L) | SA (cm ²) | EF (events/yr) | EP (yr) | CF (yr/dy) | BW (kg) | AP (nc) (yr) | ADD (nc) (mg/kg-dy) | RfD (mg/kg-dy) | HQ (unitless) | AP (ca) (yr) | ADD (ca) (mg/kg-dy) | OSF (mg/kg-dy) ⁻¹ | Risk (unitless) |
|--------------|--------------------------------|---|--------------------------|-------------------|------------|---------------|------------|-----------------|------------------------|-------------------|------------------|-----------------|------------------------|---------------------------------|--------------------|
| Arsenic | 0.0031 | 1.00E-06 | 4,487 | 90 | 5 | 2.74E-03 | 17 | 5 | 2.02E-07 | 0.0003 | 0.0007 | 70 | 1.44E-08 | 1.5 | 2E-08 |
| Barium | 0.28 | 1.00E-06 | 4,487 | 90 | 5 | 2.74E-03 | 17 | 5 | 1.82E-05 | 0.2 | 0.00009 | - | - | - | - |
| Cadmium | 0.000032 | 1.00E-06 | 4,487 | 90 | 5 | 2.74E-03 | 17 | 5 | 2.08E-09 | 0.0005 | 0.000004 | - | - | - | - |
| Chromium | 0.003 | 2.00E-06 | 4,487 | 90 | 5 | 2.74E-03 | 17 | 5 | 3.91E-07 | 0.003 | 0.0001 | - | - | - | - |
| Lead | 0.011 | 1.00E-07 | 4,487 | 90 | 5 | 2.74E-03 | 17 | 5 | 7.16E-08 | 0.00075 | 0.0001 | - | - | - | - |
| Total | | | | | | | | HI = | | | 0.001 | Risk = | | | 2E-08 |

Youth

| Constituent | C _{SW-diss} (mg/L) | DA _{event} (mg/cm ² -event)/(mg/L) | SA (cm ²) | EF (events/yr) | EP (yr) | CF (yr/dy) | BW (kg) | AP (nc) (yr) | ADD (nc) (mg/kg-dy) | RfD (mg/kg-dy) | HQ (unitless) | AP (ca) (yr) | ADD (ca) (mg/kg-dy) | OSF (mg/kg-dy) ⁻¹ | Risk (unitless) |
|--------------|--------------------------------|---|--------------------------|-------------------|------------|---------------|------------|-----------------|------------------------|-------------------|------------------|-----------------|------------------------|---------------------------------|--------------------|
| Arsenic | 0.0031 | 1.00E-06 | 8,323 | 90 | 10 | 2.74E-03 | 40 | 10 | 1.59E-07 | 0.0003 | 0.0005 | 70 | 2.27E-08 | 1.5 | 3E-08 |
| Barium | 0.28 | 1.00E-06 | 8,323 | 90 | 10 | 2.74E-03 | 40 | 10 | 1.44E-05 | 0.2 | 0.00007 | - | - | - | - |
| Cadmium | 0.000032 | 1.00E-06 | 8,323 | 90 | 10 | 2.74E-03 | 40 | 10 | 1.64E-09 | 0.0005 | 0.000003 | - | - | - | - |
| Chromium | 0.003 | 2.00E-06 | 8,323 | 90 | 10 | 2.74E-03 | 40 | 10 | 3.08E-07 | 0.003 | 0.0001 | - | - | - | - |
| Lead | 0.011 | 1.00E-07 | 8,323 | 90 | 10 | 2.74E-03 | 40 | 10 | 5.64E-08 | 0.00075 | 0.00008 | - | - | - | - |
| Total | | | | | | | | HI = | | | 0.0008 | Risk = | | | 3E-08 |

Adult

| Constituent | C _{SW-diss} (mg/L) | DA _{event} (mg/cm ² -event)/(mg/L) | SA (cm ²) | EF (events/yr) | EP (yr) | CF (yr/dy) | BW (kg) | AP (nc) (yr) | ADD (nc) (mg/kg-dy) | RfD (mg/kg-dy) | HQ (unitless) | AP (ca) (yr) | ADD (ca) (mg/kg-dy) | OSF (mg/kg-dy) ⁻¹ | Risk (unitless) |
|--------------|--------------------------------|---|--------------------------|-------------------|------------|---------------|------------|-----------------|------------------------|-------------------|------------------|-----------------|------------------------|---------------------------------|--------------------|
| Arsenic | 0.0031 | 1.00E-06 | 9,290 | 90 | 15 | 2.74E-03 | 70 | 15 | 1.01E-07 | 0.0003 | 0.0003 | 70 | 2.17E-08 | 1.5 | 3E-08 |
| Barium | 0.28 | 1.00E-06 | 9,290 | 90 | 15 | 2.74E-03 | 70 | 15 | 9.16E-06 | 0.2 | 0.00005 | - | - | - | - |
| Cadmium | 0.000032 | 1.00E-06 | 9,290 | 90 | 15 | 2.74E-03 | 70 | 15 | 1.05E-09 | 0.0005 | 0.000002 | - | - | - | - |
| Chromium | 0.003 | 2.00E-06 | 9,290 | 90 | 15 | 2.74E-03 | 70 | 15 | 1.96E-07 | 0.003 | 0.00007 | - | - | - | - |
| Lead | 0.011 | 1.00E-07 | 9,290 | 90 | 15 | 2.74E-03 | 70 | 15 | 3.60E-08 | 0.00075 | 0.00005 | - | - | - | - |
| Total | | | | | | | | HI = | | | 0.0005 | Risk = | | | 3E-08 |

Combined Ages

| | |
|---------------------|--------------|
| Total Risk = | 9E-08 |
|---------------------|--------------|

Risk Assessment Calculations
Recreational Trespassers
375 Banfield Road, Portsmouth, New Hampshire

Dermal Contact with Surface Water

Calculation of DA_{event}

For metals: $DA_{event} = K_p \cdot C_w \cdot t_{event}$ for $t_{event} < t^*$

- DA_{event} = Dermal absorption per event per mg/cm³ [(mg/cm²-event)/(mg/cm³)]
K_p = Dermal permeability constant (cm/hr)
C_w = Chemical concentration in water (1 mg/cm³ assumed)
t_{event} = Event duration (hr/event)

| Constituent | K _p (cm/hr) | t _{event} ^[1] (hr/event) | C _w mg/cm ³ | DA _{event} [mg/cm ² - event]/ [mg/cm ³] | DA _{event} [mg/cm ² - event]/ [mg/L] |
|-------------|---------------------------|---|--------------------------------------|--|---|
| Arsenic | 0.001 | 1.00 | 1 | 1.00E-03 | 1.00E-06 |
| Barium | 0.001 | 1.00 | 1 | 1.00E-03 | 1.00E-06 |
| Cadmium | 0.001 | 1.00 | 1 | 1.00E-03 | 1.00E-06 |
| Chromium | 0.002 | 1.00 | 1 | 2.00E-03 | 2.00E-06 |
| Lead | 0.0001 | 1.00 | 1 | 1.00E-04 | 1.00E-07 |

Equations from: US EPA (2004a). Risk Assessment Guidance for Superfund: Volume I: Human Health Evaluation Manual (Part E: Supplemental Guidance for Dermal Risk Assessment). (EPA/540/R/99/005, July).

[1]. Assumed one hour cumulative exposure to surface water per event.

Risk Assessment Calculations
Recreational Trespassers
375 Banfield Road, Portsmouth, New Hampshire

Constituent Factors

| Constituent | Sediment Exposure Point Concentrations | Dissolved Surface Water Exposure Point Concentrations | Total Surface Water Exposure Point Concentrations | Fish Bioconcentration Factor ^[1] |
|--------------------------------|--|---|---|---|
| | C _s (mg/kg) | C _{sw} (mg/L) | C _{sw} (mg/L) | (BCF _{fish}) (L/kg) |
| C9-C18 Aliphatic Hydrocarbons | 16.9 | -- | -- | -- |
| C19-C36 Aliphatic Hydrocarbons | 273 | -- | -- | -- |
| C11-C22 Aromatic Hydrocarbons | 231 | -- | -- | -- |
| Acenaphthene | 1 | -- | -- | 201 |
| Acenaphthylene | 0.11 | -- | -- | -- |
| Anthracene | 1.32 | -- | -- | 582 |
| Benzo(a)anthracene | 4.41 | -- | -- | 4,886 |
| Benzo(a)pyrene | 4.11 | -- | -- | 8,318 |
| Benzo(b)fluoranthene | 4.84 | -- | -- | 10,400 |
| Benzo(g,h,i)perylene | 2.11 | -- | -- | -- |
| Benzo(k)fluoranthene | 1.91 | -- | -- | 9,930 |
| Chrysene | 4.43 | -- | -- | 4,890 |
| Dibenzo(a,h)anthracene | 0.66 | -- | -- | 20,183 |
| Fluoranthene | 9.01 | -- | -- | 1,410 |
| Fluorene | 0.96 | -- | -- | 342 |
| Indeno(1,2,3-cd)pyrene | 2.49 | -- | -- | 24,100 |
| 2-Methylnaphthalene | 16.1 | -- | -- | -- |
| Naphthalene | 5.38 | -- | -- | 69.3 |
| Phenanthrene | 6.24 | -- | -- | 582 |
| Pyrene | 9.02 | -- | -- | 1,180 |
| Arsenic | 30 | 0.0031 | 0.23 | 114 |
| Barium | 408 | 0.28 | 4.2 | 633 |
| Cadmium | 3.86 | 0.000032 | 0.0085 | 907 |
| Chromium | 39 | 0.003 | 0.035 | 19 |
| Lead | 1660 | 0.011 | 3.1 | 0.09 |
| Mercury | 3 | -- | 0.00046 | NE |
| Selenium | 4.3 | -- | 0.01 | 129 |
| Silver | 3.5 | -- | 0.001 | 87.7 |

1. From various sources; refer to text.

"--" Not detected or not needed.

NE Not established.

Risk Assessment Calculations
Recreational Trespassers
375 Banfield Road, Portsmouth, New Hampshire

Toxicity Values and Relative Absorption Factors

| Constituent | Carcinogenic Weight of Evidence Category ^[1] | Chronic Oral Reference Dose (RfD) (mg/kg-dy) | Chronic Inhalation Reference Concentration (RfC) (mg/m ³) | Oral Cancer Slope Factor | | Inhalation Cancer Unit Risk | | Soil Relative Absorption Factors (RAF) ^[7] | | | |
|--------------------------------|---|--|---|--------------------------------------|------------|--|----------|---|-----------|-----------|-----------|
| | | | | (OSF) [(mg/kg-dy) ⁻¹] | | (IUR) [(mg/m ³) ⁻¹] | | (unitless) | | | |
| | | | | Oral | Dermal | Oral | Dermal | Oral | Dermal | Oral | Dermal |
| C9-C18 Aliphatic Hydrocarbons | Not evaluated | 0.1 [5] | 0.2 [2] | - | - | - | - | 1 [5] | 0.2 [5] | 0.2 [5] | 0.2 [5] |
| C19-C36 Aliphatic Hydrocarbons | Not evaluated | 2 [5] | 7 [3] | - | - | - | - | 1 [5] | 0.2 [5] | 0.2 [5] | 0.2 [5] |
| C11-C22 Aromatic Hydrocarbons | Not evaluated | 0.03 [5] | 0.05 [2] | - | - | - | - | 0.3 [5] | 0.1 [5] | 0.1 [5] | 0.1 [5] |
| Acenaphthene | Not evaluated | 6.0E-02 [2] | 5.0E-02 [5] | - | - | - | - | 1 [6] | 0.13 [6] | 0.13 [6] | 0.13 [6] |
| Acenaphthylene | D | 3.0E-02 [5] | 5.0E-02 [5] | - | - | - | - | 1 [6] | 0.13 [6] | 0.13 [6] | 0.13 [6] |
| Anthracene | D | 3.0E-01 [2] | 5.0E-02 [5] | - | - | - | - | 1 [6] | 0.13 [6] | 0.13 [6] | 0.13 [6] |
| Benzo(a)anthracene | B2 | 3.0E-02 [5] | 5.0E-02 [5] | 0.1 [2] | 0.06 [2] | 0.06 [2] | 0.91 [6] | 0.143 [6] | 0.143 [6] | 0.143 [6] | 0.143 [6] |
| Benzo(a)pyrene | B2 | 3.0E-04 [2] | 2.0E-06 [2] | 1 [2] | 0.6 [2] | 0.6 [2] | 0.91 [6] | 0.143 [6] | 0.143 [6] | 0.143 [6] | 0.143 [6] |
| Benzo(b)fluoranthene | B2 | 3.0E-02 [5] | 5.0E-02 [5] | 0.1 [2] | 0.06 [2] | 0.06 [2] | 0.91 [6] | 0.143 [6] | 0.143 [6] | 0.143 [6] | 0.143 [6] |
| Benzo(g,h,i)perylene | Not evaluated | 3.0E-02 [5] | 5.0E-02 [5] | - | - | - | - | 1 [6] | 0.13 [6] | 0.13 [6] | 0.13 [6] |
| Benzo(k)fluoranthene | B2 | 3.0E-02 [5] | 5.0E-02 [5] | 0.01 [2] | 0.006 [2] | 0.006 [2] | 0.91 [6] | 0.143 [6] | 0.143 [6] | 0.143 [6] | 0.143 [6] |
| Chrysene | B2 | 3.0E-02 [5] | 5.0E-02 [5] | 0.001 [2] | 0.0006 [2] | 0.0006 [2] | 0.91 [6] | 0.143 [6] | 0.143 [6] | 0.143 [6] | 0.143 [6] |
| Dibenzo(a,h)anthracene | D | 3.0E-02 [5] | 5.0E-02 [5] | 1 [2] | 0.6 [2] | 0.6 [2] | 0.91 [6] | 0.143 [6] | 0.143 [6] | 0.143 [6] | 0.143 [6] |
| Fluoranthene | D | 4.0E-02 [2] | 5.0E-02 [5] | - | - | - | - | 1 [6] | 0.13 [6] | 0.13 [6] | 0.13 [6] |
| Fluorene | d | 4.0E-02 [2] | 5.0E-02 [5] | - | - | - | - | 1 [6] | 0.13 [6] | 0.13 [6] | 0.13 [6] |
| Indeno(1,2,3-cd)pyrene | B2 | 3.0E-02 [5] | 5.0E-02 [5] | 0.1 [2] | 0.06 [2] | 0.06 [2] | 0.91 [6] | 0.143 [6] | 0.143 [6] | 0.143 [6] | 0.143 [6] |
| 2-Methylnaphthalene | C | 4.0E-03 [2] | 5.0E-02 [5] | - | - | - | - | 1 [6] | 0.13 [6] | 0.13 [6] | 0.13 [6] |
| Naphthalene | C | 2.0E-02 [2] | 3.0E-03 [2] | - | - | - | - | 1 [6] | 0.13 [6] | 0.13 [6] | 0.13 [6] |
| Phenanthrene | D | 3.0E-02 [5] | 5.0E-02 [5] | - | - | - | - | 1 [6] | 0.13 [6] | 0.13 [6] | 0.13 [6] |
| Pyrene | D | 3.0E-02 [2] | 5.0E-02 [5] | - | - | - | - | 1 [6] | 0.13 [6] | 0.13 [6] | 0.13 [6] |
| Arsenic | A | 3.0E-04 [2] | 1.5E-05 [6] | 1.5 [2] | 4.3 [2] | 4.3 [2] | 0.6 [6] | 0.03 [6] | 0.03 [6] | 0.03 [6] | 0.03 [6] |
| Barium | Not evaluated | 2.0E-01 [2] | 5.0E-04 [2] | - | - | - | - | 1 [6] | 0.2 [6] | 0.2 [6] | 0.2 [6] |
| Cadmium | B1 | 5.0E-04 [2] | 1.0E-05 [2] | - [2] | 1.8 [2] | 1.8 [2] | 1 [6] | 0.04 [6] | 0.04 [6] | 0.04 [6] | 0.04 [6] |
| Chromium | B2 as hexavalent | 3.0E-03 [2] | 1.0E-04 [2] | - | 12 [2] | 12 [2] | 1 [6] | 0.01 [6] | 0.01 [6] | 0.01 [6] | 0.01 [6] |
| Lead | B2 | 7.5E-04 [5] | 1.0E-03 [2] | - | - | - | - | 1 [5] | 0.006 [4] | 0.006 [4] | 0.006 [4] |
| Mercury | D | 3.0E-04 [2] | 3.0E-04 [2] | - | - | - | - | 1 [6] | 0.17 [6] | 0.17 [6] | 0.17 [6] |
| Selenium | D | 5.0E-03 [2] | 2.0E-02 [6] | - | - | - | - | 1 [6] | 0.01 [6] | 0.01 [6] | 0.01 [6] |
| Silver | D | 5.0E-03 [2] | 1.4E-04 [2] | - | - | - | - | 1 [6] | 0.25 [6] | 0.25 [6] | 0.25 [6] |

[1]. U.S. EPA's Weight of Evidence Category with respect to human carcinogenicity:

- A = known human carcinogen
- B1/B2 = probable human carcinogen
- C = possible human carcinogen
- D = not classifiable as to human carcinogenicity.

[2]. Integrated Risk Information System (IRIS) (EPA 2021).

[3]. Calculated from oral toxicity value assuming 70 kg body weight and 20 m³/day inh

[4]. Lead dermal absorption factor from MassDEP (2014).

[5]. From MassDEP (2014).

[6]. US EPA Regional Screening Level Table (May 2021).

"-" Not applicable or available.

APPENDIX D

Risk Assessment Calculations Fish Consumers

Risk Assessment Calculations
Fish Consumers
375 Banfield Road, Portsmouth, New Hampshire

Summary

| Exposure Pathway | Non-Carcinogenic Hazard Index | | | Excess Lifetime Cancer Risk | | | |
|--|-------------------------------|-----------|----------|-----------------------------|--------------|--------------|---------------|
| | Child | Youth | Adult | Child | Youth | Adult | Combined Ages |
| Recreational Fish Consumption - Dissolved Metals | 0.6 | 0.5 | 0.4 | 1E-05 | 2E-05 | 3E-05 | 7E-05 |
| Recreational Fish Consumption - Total Metals (Hg only) | 10 | 9 | 7.6 | -- | -- | -- | -- |
| Recreational Fish Consumption - Organics | 0.7 | 0.6 | 0.5 | 3E-07 | 5E-07 | 6E-07 | 1E-06 |
| Total (All Pathways) | 12 | 10 | 9 | 1E-05 | 2E-05 | 3E-05 | 7E-05 |
| Maximum Acceptable Level | 1 | | | 1E-05 | | | |

Cancer risks are driven by arsenic accumulation in fish; probably in less toxic organic form.

"-" indicates that there were no carcinogens in this category.

Risk Assessment Calculations
Fish Consumers
 375 Banfield Road, Portsmouth, New Hampshire

Fish Consumption (Estimated from Dissolved Surface Water Concentrations)

$$C_{fish} = C_{sw-diss} \times BCF_{fish}$$

C_{fish} = Constituent concentration in fish tissue (mg/kg)
 $C_{sw-diss}$ = Constituent concentration in dissolved surface water (mg/L)
 BCF_{fish} = Fish Bioconcentration Factor (L/kg)

$$ADD = [C_{fish} \times IR \times RA_{Fo} \times EF \times ED \times EP \times CF] / [BW \times AP]$$

ADD = Average daily dose (mg/kg-dy) (ca = carcinogens, nc = non-carcinogens)
 C_{fish} = Constituent concentration in fish (mg/kg)
 IR = Fish ingestion rate (kg/day)
 EF = Exposure frequency (events/yr)
 ED = Exposure duration (day/event)
 EP = Exposure period (yr)
 CF = Unit conversion factor (yr/dy)
 BW = Body weight (kg)
 AP = Averaging period (yr)

HQ = ADD(nc)/RfD
 HI = Sum [HQ]
 Risk = ADD(ca) x OSF

HQ = Non-carcinogenic Hazard Quotient (unitless)
 HI = Total Hazard Index (unitless)
 RfD = Reference Dose (mg/kg-dy)
 Risk = Excess lifetime cancer risk (unitless)
 OSF = Oral cancer slope factor [(mg/kg-dy)⁻¹]

Child

| Constituent | $C_{sw-diss}$ (mg/L) | BCF_{fish} (L/kg) | C_{fish} (mg/kg) | IR (kg/dy) | RA _{Fo} (unitless) | EF (events/yr) | ED (dy/event) | EP (yr) | CF (yr/dy) | BW (kg) | AP (yr) | ADD (mg/kg-dy) | RfD (mg/kg-dy) | HQ (unitless) | AP (ca) (yr) | ADD (ca) (mg/kg-dy) | OSF (mg/kg-dy) ⁻¹ | Risk (unitless) |
|--------------------------------|-------------------------|------------------------|-----------------------|---------------|--------------------------------|-------------------|------------------|------------|---------------|------------|------------|-------------------|-------------------|------------------|-----------------|------------------------|---------------------------------|--------------------|
| C9-C18 Aliphatic Hydrocarbons | -- | -- | - | - | - | - | - | - | - | - | - | - | - | - | - | - | - | - |
| C19-C36 Aliphatic Hydrocarbons | -- | -- | - | - | - | - | - | - | - | - | - | - | - | - | - | - | - | - |
| C11-C22 Aromatic Hydrocarbons | -- | -- | - | - | - | - | - | - | - | - | - | - | - | - | - | - | - | - |
| Acenaphthene | -- | -- | - | - | - | - | - | - | - | - | - | - | - | - | - | - | - | - |
| Acenaphthylene | -- | -- | - | - | - | - | - | - | - | - | - | - | - | - | - | - | - | - |
| Anthracene | -- | -- | - | - | - | - | - | - | - | - | - | - | - | - | - | - | - | - |
| Benzo(a)anthracene | -- | -- | - | - | - | - | - | - | - | - | - | - | - | - | - | - | - | - |
| Benzo(a)pyrene | -- | -- | - | - | - | - | - | - | - | - | - | - | - | - | - | - | - | - |
| Benzo(b)fluoranthene | -- | -- | - | - | - | - | - | - | - | - | - | - | - | - | - | - | - | - |
| Benzo(g,h,i)perylene | -- | -- | - | - | - | - | - | - | - | - | - | - | - | - | - | - | - | - |
| Benzo(k)fluoranthene | -- | -- | - | - | - | - | - | - | - | - | - | - | - | - | - | - | - | - |
| Chrysene | -- | -- | - | - | - | - | - | - | - | - | - | - | - | - | - | - | - | - |
| Dibenzo(a,h)anthracene | -- | -- | - | - | - | - | - | - | - | - | - | - | - | - | - | - | - | - |
| Fluoranthene | -- | -- | - | - | - | - | - | - | - | - | - | - | - | - | - | - | - | - |
| Fluorene | -- | -- | - | - | - | - | - | - | - | - | - | - | - | - | - | - | - | - |
| Indeno(1,2,3-cd)pyrene | -- | -- | - | - | - | - | - | - | - | - | - | - | - | - | - | - | - | - |
| 2-Methylnaphthalene | -- | -- | - | - | - | - | - | - | - | - | - | - | - | - | - | - | - | - |
| Naphthalene | -- | -- | - | - | - | - | - | - | - | - | - | - | - | - | - | - | - | - |
| Phenanthrene | -- | -- | - | - | - | - | - | - | - | - | - | - | - | - | - | - | - | - |
| Pvrene | -- | -- | - | - | - | - | - | - | - | - | - | - | - | - | - | - | - | - |
| Arsenic | 0.0031 | 114 | 0.35 | 0.113 | 0.6 | 20 | 1 | 5 | 2.74E-03 | 17 | 5 | 7.72E-05 | 0.0003 | 0.3 | 70 | 9.19E-06 | 1.5 | 1E-05 |
| Barium | 0.28 | 633 | 177 | 0.113 | 1.0 | 20 | 1 | 5 | 2.74E-03 | 17 | 5 | 6.46E-02 | 0.2 | 0.3 | - | - | - | - |
| Cadmium | 0.000032 | 907 | 0.03 | 0.113 | 1.0 | 20 | 1 | 5 | 2.74E-03 | 17 | 5 | 1.06E-05 | 0.0005 | 0.02 | - | - | - | - |
| Chromium | 0.003 | 19 | 0.06 | 0.113 | 1.0 | 20 | 1 | 5 | 2.74E-03 | 17 | 5 | 2.08E-05 | 0.003 | 0.007 | - | - | - | - |
| Lead | 0.011 | 0.09 | 0.001 | 0.113 | 1.0 | 20 | 1 | 5 | 2.74E-03 | 17 | 5 | 3.61E-07 | 0.00075 | 0.0005 | - | - | - | - |
| Mercury | -- | -- | - | - | - | - | - | - | - | - | - | - | - | - | - | - | - | - |
| Selenium | -- | -- | - | - | - | - | - | - | - | - | - | - | - | - | - | - | - | - |
| Silver | -- | -- | - | - | - | - | - | - | - | - | - | - | - | - | - | - | - | - |
| Total | | | | | | | | | | | | HI = | | 0.6 | Risk = | | | 1E-05 |

Risk Assessment Calculations
Fish Consumers
375 Banfield Road, Portsmouth, New Hampshire

Fish Consumption (Estimated from Dissolved Surface Water Concentrations)

Youth

| Constituent | C _{sw-diss} (mg/L) | BCF _{fish} (L/kg) | C _{fish} (mg/kg) | IR (kg/dy) | RAFo (unitless) | EF (events/year) | ED (dy/event) | EP (yr) | CF (vr/dy) | BW (kg) | AP (yr) | ADD (mg/kg-dy) | RfD (mg/kg-dy) | HQ (unitless) | AP (ca) (yr) | ADD (ca) (mg/kg-dy) | OSF [(mg/kg-dy) ⁻¹] | Risk (unitless) | | | |
|--------------------------------|--------------------------------|-------------------------------|------------------------------|---------------|--------------------|---------------------|------------------|------------|---------------|------------|------------|-------------------|-------------------|------------------|-----------------|------------------------|------------------------------------|--------------------|---------------|--|--------------|
| C9-C18 Aliphatic Hydrocarbons | -- | -- | - | - | - | - | - | - | - | - | - | - | - | - | - | - | - | - | | | |
| C19-C36 Aliphatic Hydrocarbons | -- | -- | - | - | - | - | - | - | - | - | - | - | - | - | - | - | - | - | | | |
| C11-C22 Aromatic Hydrocarbons | -- | -- | - | - | - | - | - | - | - | - | - | - | - | - | - | - | - | - | | | |
| Acenaphthene | -- | - | - | - | - | - | - | - | - | - | - | - | - | - | - | - | - | - | | | |
| Acenaphthylene | -- | - | - | - | - | - | - | - | - | - | - | - | - | - | - | - | - | - | | | |
| Anthracene | -- | - | - | - | - | - | - | - | - | - | - | - | - | - | - | - | - | - | | | |
| Benzo(a)anthracene | -- | - | - | - | - | - | - | - | - | - | - | - | - | - | - | - | - | - | | | |
| Benzo(a)pyrene | -- | - | - | - | - | - | - | - | - | - | - | - | - | - | - | - | - | - | | | |
| Benzo(b)fluoranthene | -- | - | - | - | - | - | - | - | - | - | - | - | - | - | - | - | - | - | | | |
| Benzo(g,h,i)perylene | -- | - | - | - | - | - | - | - | - | - | - | - | - | - | - | - | - | - | | | |
| Benzo(k)fluoranthene | -- | - | - | - | - | - | - | - | - | - | - | - | - | - | - | - | - | - | | | |
| Chrysene | -- | - | - | - | - | - | - | - | - | - | - | - | - | - | - | - | - | - | | | |
| Dibenzo(a,h)anthracene | -- | - | - | - | - | - | - | - | - | - | - | - | - | - | - | - | - | - | | | |
| Fluoranthene | -- | - | - | - | - | - | - | - | - | - | - | - | - | - | - | - | - | - | | | |
| Fluorene | -- | - | - | - | - | - | - | - | - | - | - | - | - | - | - | - | - | - | | | |
| Indeno(1,2,3-cd)pyrene | -- | - | - | - | - | - | - | - | - | - | - | - | - | - | - | - | - | - | | | |
| 2-Methylnaphthalene | -- | - | - | - | - | - | - | - | - | - | - | - | - | - | - | - | - | - | | | |
| Naphthalene | -- | - | - | - | - | - | - | - | - | - | - | - | - | - | - | - | - | - | | | |
| Phenanthrene | -- | - | - | - | - | - | - | - | - | - | - | - | - | - | - | - | - | - | | | |
| Pyrene | -- | - | - | - | - | - | - | - | - | - | - | - | - | - | - | - | - | - | | | |
| Arsenic | 0.0031 | 114 | 0.35 | 0.227 | 0.6 | 20 | 1 | 10 | 2.74E-03 | 40 | 10 | 6.59E-05 | 0.0003 | 0.2 | 70 | 1.57E-05 | 1.5 | 2E-05 | | | |
| Barium | 0.28 | 633 | 177 | 0.227 | 1.0 | 20 | 1 | 10 | 2.74E-03 | 40 | 10 | 5.51E-02 | 0.2 | 0.3 | - | - | - | - | | | |
| Cadmium | 0.000032 | 907 | 0.03 | 0.227 | 1.0 | 20 | 1 | 10 | 2.74E-03 | 40 | 10 | 9.03E-06 | 0.0005 | 0.02 | - | - | - | - | | | |
| Chromium | 0.003 | 19 | 0.06 | 0.227 | 1.0 | 20 | 1 | 10 | 2.74E-03 | 40 | 10 | 1.77E-05 | 0.003 | 0.006 | - | - | - | - | | | |
| Lead | 0.011 | 0.09 | 0.001 | 0.227 | 1.0 | 20 | 1 | 10 | 2.74E-03 | 40 | 10 | 3.08E-07 | 0.00075 | 0.0004 | - | - | - | - | | | |
| Mercury | -- | - | - | - | - | - | - | - | - | - | - | - | - | - | - | - | - | - | | | |
| Selenium | -- | - | - | - | - | - | - | - | - | - | - | - | - | - | - | - | - | - | | | |
| Silver | -- | - | - | - | - | - | - | - | - | - | - | - | - | - | - | - | - | - | | | |
| Total | | | | | | | | | | | | | | | HI = | | | 0.5 | Risk = | | 2E-05 |

Risk Assessment Calculations

Fish Consumers

375 Banfield Road, Portsmouth, New Hampshire

Fish Consumption (Estimated from Sediment Concentrations)

$$C_{fish} = C_{sed} \times BCF_{fish}$$

C_{fish} = Constituent concentration in fish tissue (mg/kg)

C_{sed} = Constituent concentration in sediment (mg/kg)

BCF_{fish} = Fish Bioconcentration Factor (L/kg)

$$ADD = [C_{fish} \times IR \times RA_{Fo} \times EF \times ED \times EP \times CF] / [BW \times AP]$$

ADD = Average daily dose (mg/kg-dy) (nc = non-carcinogens)

C_{fish} = Constituent concentration in fish (mg/kg)

IR = Fish ingestion rate (kg/day)

EF = Exposure frequency (events/yr)

ED = Exposure duration (day/event)

EP = Exposure period (yr)

CF = Unit conversion factor (yr/dy)

BW = Body weight (kg)

AP = Averaging period (yr)

$$HQ = ADD(nc)/RfD$$

$$HI = \text{Sum [HQ]}$$

HQ = Non-carcinogenic Hazard Quotient (unitless)

HI = Total Hazard Index (unitless)

RfD = Reference Dose (mg/kg-dy)

No carcinogens assessed.

Child

| Constituent | C_{sed} (mg/kg) | BSAF (unitless) | C_{fish} (mg/kg) | IR (kg/dy) | RA _{Fo} | EF (events/yr) | ED (dy/event) | EP (yr) | CF (yr/dy) | BW (kg) | AP (yr) | ADD (mg/kg-dy) | RfD (mg/kg-dy) | HQ (unitless) |
|--------------|----------------------|--------------------|-----------------------|---------------|------------------|-------------------|------------------|------------|---------------|------------|------------|-------------------|-------------------|------------------|
| Mercury | 3 | 2.868 | 8.604 | 0.113 | 1.0 | 20 | 1 | 5 | 2.74E-03 | 17 | 5 | 3.13E-03 | 0.0003 | 10 |
| Selenium | 4.3 | na | - | - | - | - | - | - | - | - | - | - | - | - |
| Silver | 3.5 | na | - | - | - | - | - | - | - | - | - | - | - | - |
| Total | | | | | | | | | | | | HI = | | 10 |

Youth

| Constituent | C_{sed} (mg/kg) | BSAF (unitless) | C_{fish} (mg/kg) | IR (kg/dy) | RA _{Fo} | EF (events/year) | ED (dy/event) | EP (yr) | CF (yr/dy) | BW (kg) | AP (yr) | ADD (mg/kg-dy) | RfD (mg/kg-dy) | HQ (unitless) |
|--------------|----------------------|--------------------|-----------------------|---------------|------------------|---------------------|------------------|------------|---------------|------------|------------|-------------------|-------------------|------------------|
| Mercury | 3 | 2.868 | 8.604 | 0.227 | 1.0 | 20 | 1 | 10 | 2.74E-03 | 40 | 10 | 2.68E-03 | 0.0003 | 9 |
| Selenium | 4.3 | na | - | - | - | - | - | - | - | - | - | - | - | - |
| Silver | 3.5 | na | - | - | - | - | - | - | - | - | - | - | - | - |
| Total | | | | | | | | | | | | HI = | | 9 |

Adult

| Constituent | C_{sed} (mg/kg) | BSAF (unitless) | C_{fish} (mg/kg) | IR (kg/dy) | RA _{Fo} | EF (events/yr) | ED (dy/event) | EP (yr) | CF (yr/dy) | BW (kg) | AP (yr) | ADD (mg/kg-dy) | RfD (mg/kg-dy) | HQ (unitless) |
|--------------|----------------------|--------------------|-----------------------|---------------|------------------|-------------------|------------------|------------|---------------|------------|------------|-------------------|-------------------|------------------|
| Mercury | 3 | 2.868 | 8.604 | 0.34 | 1.0 | 20 | 1 | 15 | 2.74E-03 | 70 | 15 | 2.29E-03 | 0.0003 | 8 |
| Selenium | 4.3 | NA | - | - | - | - | - | - | - | - | - | - | - | - |
| Silver | 3.5 | NA | - | - | - | - | - | - | - | - | - | - | - | - |
| Total | | | | | | | | | | | | HI = | | 8 |

Risk Assessment Calculations
Fish Consumers
 375 Banfield Road, Portsmouth, New Hampshire

Fish Consumption (Estimated from Sediment Concentrations)

$$C_{fish} = BSAF \times C_{sed} \times [\% \text{ lipid}/\% \text{ OC}]$$

C_{fish} = Constituent concentration in fish tissue (mg/kg)
 BSAF = Biota-Sediment Accumulation Factor (mg lipids/mg sediment organic carbon)
 C_{sed} = Constituent concentration in sediment (mg/kg)
 % lipids = Assumed lipid content of fish (percent)
 % OC = Averaged total organic carbon in sediment (percent)

$$ADD = [C_{fish} \times IR \times RA_{Fo} \times EF \times ED \times EP \times CF] / [BW \times AP]$$

ADD = Average daily dose (mg/kg-dy) (ca = carcinogens, nc = non-carcinogens)
 C_{fish} = Constituent concentration in fish (mg/kg)
 IR = Fish ingestion rate (kg/day)
 RA_{Fo} = Oral absorption factor (unitless)
 EF = Exposure frequency (events/yr)
 ED = Exposure duration (day/event)
 EP = Exposure period (yr)
 CF = Unit conversion factor (yr/dy)
 BW = Body weight (kg)
 AP = Averaging period (yr)

HQ = ADD(nc)/RfD
 HI = Sum [HQ]
 Risk = ADD(ca) x OSF
 HQ = Non-carcinogenic Hazard Quotient (unitless)
 HI = Total Hazard Index (unitless)
 RfD = Reference Dose (mg/kg-dy)
 Risk = Excess lifetime cancer risk (unitless)
 OSF = Oral cancer slope factor [(mg/kg-dy)⁻¹]

Child

| Constituent | C_{sed} (mg chem/ kg sed) | Sediment Total Organic Carbon (percent) | BSAF (mg lipids/ mg OC) | Assumed Fish Lipid Fraction (percent) | C_{fish} (mg chem/kg fish, ww) | IR (kg/dy) | RA _{Fo} (unitless) | EF (events/yr) | ED (dy/event) | EP (yr) | CF (yr/dy) | BW (kg) | AP (yr) | ADD (mg/kg-dy) | RfD (mg/kg- dy) | HQ (unitless) | AP (ca) (yr) | ADD (ca) (mg/kg-dy) | OSF (mg/kg-dy) ⁻¹ | Risk (unitless) | | |
|--------------------------------|-----------------------------------|---|-------------------------------|--|--|---------------|--------------------------------|-------------------|------------------|------------|---------------|------------|------------|-------------------|-----------------------|------------------|-----------------|------------------------|---------------------------------|--------------------|---------------|--------------|
| C9-C18 Aliphatic Hydrocarbons | 16.9 | 11 | 4.60E-01 | 10.6 | 7.49E+00 | 0.113 | 1.00 | 20 | 1 | 5 | 2.74E-03 | 17 | 5 | 2.73E-03 | 0.1 | 0.03 | - | - | - | - | | |
| C19-C36 Aliphatic Hydrocarbons | 273 | 11 | 4.60E-01 | 10.6 | 1.21E+02 | 0.113 | 1.00 | 20 | 1 | 5 | 2.74E-03 | 17 | 5 | 4.41E-02 | 2 | 0.02 | - | - | - | - | | |
| C11-C22 Aromatic Hydrocarbons | 231 | 11 | 4.60E-01 | 10.6 | 1.02E+02 | 0.113 | 0.30 | 20 | 1 | 5 | 2.74E-03 | 17 | 5 | 1.12E-02 | 0.03 | 0.4 | - | - | - | - | | |
| Acenaphthene | 1.0 | 11 | 2.17E-01 | 10.6 | 2.09E-01 | 0.113 | 1.00 | 20 | 1 | 5 | 2.74E-03 | 17 | 5 | 7.62E-05 | 0.06 | 0.001 | - | - | - | - | | |
| Acenaphthylene | 0.11 | 11 | 1.08E-01 | 10.6 | 1.14E-02 | 0.113 | 1.00 | 20 | 1 | 5 | 2.74E-03 | 17 | 5 | 4.17E-06 | 0.03 | 0.0001 | - | - | - | - | | |
| Anthracene | 1.32 | 11 | 5.99E-02 | 10.6 | 7.62E-02 | 0.113 | 1.00 | 20 | 1 | 5 | 2.74E-03 | 17 | 5 | 2.78E-05 | 0.3 | 0.00009 | - | - | - | - | | |
| Benzo(a)anthracene | 4.41 | 11 | 5.61E-03 | 10.6 | 2.38E-02 | 0.113 | 0.91 | 20 | 1 | 5 | 2.74E-03 | 17 | 5 | 7.90E-06 | 0.03 | 0.0003 | 70 | 6.20E-07 | 0.1 | 6E-08 | | |
| Benzo(a)pyrene | 4.11 | 11 | 1.25E-03 | 10.6 | 4.95E-03 | 0.113 | 0.91 | 20 | 1 | 5 | 2.74E-03 | 17 | 5 | 1.64E-06 | 0.0003 | 0.005 | 70 | 1.29E-07 | 1 | 1E-07 | | |
| Benzo(b)fluoranthene | 4.84 | 11 | 1.56E-03 | 10.6 | 7.28E-03 | 0.113 | 0.91 | 20 | 1 | 5 | 2.74E-03 | 17 | 5 | 2.41E-06 | 0.03 | 0.00008 | 70 | 1.89E-07 | 0.1 | 2E-08 | | |
| Benzo(g,h,i)perylene | 2.11 | 11 | 6.36E-03 | 10.6 | 1.29E-02 | 0.113 | 1.00 | 20 | 1 | 5 | 2.74E-03 | 17 | 5 | 4.71E-06 | 0.03 | 0.0002 | - | - | - | - | | |
| Benzo(k)fluoranthene | 1.91 | 11 | 1.86E-02 | 10.6 | 3.42E-02 | 0.113 | 0.91 | 20 | 1 | 5 | 2.74E-03 | 17 | 5 | 1.13E-05 | 0.03 | 0.0004 | 70 | 8.91E-07 | 0.01 | 9E-09 | | |
| Chrysene | 4.43 | 11 | 4.23E-03 | 10.6 | 1.81E-02 | 0.113 | 0.91 | 20 | 1 | 5 | 2.74E-03 | 17 | 5 | 5.99E-06 | 0.03 | 0.0002 | 70 | 4.70E-07 | 0.001 | 5E-10 | | |
| Dibenzo(a,h)anthracene | 0.66 | 11 | 1.17E-03 | 10.6 | 7.44E-04 | 0.113 | 0.91 | 20 | 1 | 5 | 2.74E-03 | 17 | 5 | 7.52E-07 | 0.03 | 0.000008 | 70 | 1.94E-08 | 1 | 2E-08 | | |
| Fluoranthene | 9.01 | 11 | 1.26E-02 | 10.6 | 1.09E-01 | 0.113 | 1.00 | 20 | 1 | 5 | 2.74E-03 | 17 | 5 | 3.98E-05 | 0.04 | 0.001 | - | - | - | - | | |
| Fluorene | 0.96 | 11 | 4.02E-03 | 10.6 | 3.72E-03 | 0.113 | 1.00 | 20 | 1 | 5 | 2.74E-03 | 17 | 5 | 1.35E-06 | 0.04 | 0.00003 | - | - | - | - | | |
| Indeno(1,2,3-cd)pyrene | 2.49 | 11 | 5.34E-03 | 10.6 | 1.28E-02 | 0.113 | 0.91 | 20 | 1 | 5 | 2.74E-03 | 17 | 5 | 4.25E-06 | 0.03 | 0.0001 | 70 | 3.33E-07 | 0.1 | 3E-08 | | |
| 2-Methylnaphthalene | 16.1 | 11 | 1.60E-01 | 10.6 | 2.48E+00 | 0.113 | 1.00 | 20 | 1 | 5 | 2.74E-03 | 17 | 5 | 9.04E-04 | 0.004 | 0.2 | - | - | - | - | | |
| Naphthalene | 5.38 | 11 | 3.98E-01 | 10.6 | 2.06E+00 | 0.113 | 1.00 | 20 | 1 | 5 | 2.74E-03 | 17 | 5 | 7.52E-04 | 0.02 | 0.04 | - | - | - | - | | |
| Phenanthrene | 6.24 | 11 | 3.95E-02 | 10.6 | 2.38E-01 | 0.113 | 1.00 | 20 | 1 | 5 | 2.74E-03 | 17 | 5 | 8.65E-05 | 0.03 | 0.003 | - | - | - | - | | |
| Pyrene | 9.02 | 11 | 1.25E-03 | 10.6 | 1.09E-02 | 0.113 | 1.00 | 20 | 1 | 5 | 2.74E-03 | 17 | 5 | 3.96E-06 | 0.03 | 0.0001 | - | - | - | - | | |
| Arsenic | 30 | - | -- | - | nc | - | - | - | - | - | - | - | - | - | - | - | - | - | - | - | | |
| Barium | 408 | - | -- | - | nc | - | - | - | - | - | - | - | - | - | - | - | - | - | - | - | | |
| Cadmium | 3.86 | - | -- | - | nc | - | - | - | - | - | - | - | - | - | - | - | - | - | - | - | | |
| Chromium | 39 | - | -- | - | nc | - | - | - | - | - | - | - | - | - | - | - | - | - | - | - | | |
| Lead | 1660 | - | -- | - | nc | - | - | - | - | - | - | - | - | - | - | - | - | - | - | - | | |
| Mercury | 3 | - | -- | - | nc | - | - | - | - | - | - | - | - | - | - | - | - | - | - | - | | |
| Selenium | 4.3 | - | -- | - | nc | - | - | - | - | - | - | - | - | - | - | - | - | - | - | - | | |
| Silver | 3.5 | - | -- | - | nc | - | - | - | - | - | - | - | - | - | - | - | - | - | - | - | | |
| Total | | | | | | | | | | | | | | | | | HI = | | | 0.7 | Risk = | 3E-07 |

Risk Assessment Calculations
Fish Consumers
375 Banfield Road, Portsmouth, New Hampshire

Fish Consumption (Estimated from Sediment Concentrations)

Youth

| Constituent | C _{sed} (mg chem/ kg sed) | Sediment Total Organic Carbon (percent) | BSAF (mg lipids/ mg OC) | Assumed Fish Lipid Fraction (percent) | C _{fish} (mg chem/kg fish, ww) | IR (kg/dy) | RAFo (unitless) | EF (events/yr) | ED (dy/event) | EP (yr) | CF (yr/dy) | BW (kg) | AP (yr) | ADD (mg/kg-dy) | RfD (mg/kg- dy) | HQ (unitless) | AP (ca) (yr) | ADD (ca) (mg/kg-dy) | OSF (mg/kg-dy) [₁] | Risk (unitless) | | |
|--------------------------------|--|---|-------------------------------|--|---|---------------|--------------------|-------------------|------------------|------------|---------------|------------|------------|-------------------|-----------------------|------------------|-----------------|------------------------|---------------------------------------|--------------------|---------------|--------------|
| C9-C18 Aliphatic Hydrocarbons | 16.9 | 11 | 4.60E-01 | 10.6 | 7.49E+00 | 0.227 | 1.00 | 20 | 1 | 10 | 2.74E-03 | 40 | 10 | 2.33E-03 | 0.1 | 0.02 | - | - | - | - | | |
| C19-C36 Aliphatic Hydrocarbons | 273 | 11 | 4.60E-01 | 10.6 | 1.21E+02 | 0.227 | 1.00 | 20 | 1 | 10 | 2.74E-03 | 40 | 10 | 3.76E-02 | 2 | 0.02 | - | - | - | - | | |
| C11-C22 Aromatic Hydrocarbons | 231 | 11 | 4.60E-01 | 10.6 | 1.02E+02 | 0.227 | 0.30 | 20 | 1 | 10 | 2.74E-03 | 40 | 10 | 9.55E-03 | 0.03 | 0.3 | - | - | - | - | | |
| Acenaphthene | 1 | 11 | 2.17E-01 | 10.6 | 2.09E-01 | 0.227 | 1.00 | 20 | 1 | 10 | 2.74E-03 | 40 | 10 | 6.50E-05 | 0.06 | 0.001 | - | - | - | - | | |
| Acenaphthylene | 0.11 | 11 | 1.08E-01 | 10.6 | 1.14E-02 | 0.227 | 1.00 | 20 | 1 | 10 | 2.74E-03 | 40 | 10 | 3.56E-06 | 0.03 | 0.0001 | - | - | - | - | | |
| Anthracene | 1.32 | 11 | 5.99E-02 | 10.6 | 7.62E-02 | 0.227 | 1.00 | 20 | 1 | 10 | 2.74E-03 | 40 | 10 | 2.37E-05 | 0.3 | 0.00008 | - | - | - | - | | |
| Benzo(a)anthracene | 4.41 | 11 | 5.61E-03 | 10.6 | 2.38E-02 | 0.227 | 0.91 | 20 | 1 | 10 | 2.74E-03 | 40 | 10 | 6.75E-06 | 0.03 | 0.0002 | 70 | 1.06E-06 | 0.1 | 1E-07 | | |
| Benzo(a)pyrene | 4.11 | 11 | 1.25E-03 | 10.6 | 4.95E-03 | 0.227 | 0.91 | 20 | 1 | 10 | 2.74E-03 | 40 | 10 | 1.40E-06 | 0.0003 | 0.005 | 70 | 2.20E-07 | 1 | 2E-07 | | |
| Benzo(b)fluoranthene | 4.84 | 11 | 1.56E-03 | 10.6 | 7.28E-03 | 0.227 | 0.91 | 20 | 1 | 10 | 2.74E-03 | 40 | 10 | 2.06E-06 | 0.03 | 0.00007 | 70 | 3.23E-07 | 0.1 | 3E-08 | | |
| Benzo(g,h,i)perylene | 2.11 | 11 | 6.36E-03 | 10.6 | 1.29E-02 | 0.227 | 1.00 | 20 | 1 | 10 | 2.74E-03 | 40 | 10 | 4.02E-06 | 0.03 | 0.0001 | - | - | - | - | | |
| Benzo(k)fluoranthene | 1.91 | 11 | 1.86E-02 | 10.6 | 3.42E-02 | 0.227 | 0.91 | 20 | 1 | 10 | 2.74E-03 | 40 | 10 | 9.69E-06 | 0.03 | 0.0003 | 70 | 1.52E-06 | 0.01 | 2E-08 | | |
| Chrysene | 4.43 | 11 | 4.23E-03 | 10.6 | 1.81E-02 | 0.227 | 0.91 | 20 | 1 | 10 | 2.74E-03 | 40 | 10 | 5.11E-06 | 0.03 | 0.0002 | 70 | 8.02E-07 | 0.001 | 8E-10 | | |
| Dibenzo(a,h)anthracene | 0.66 | 11 | 1.17E-03 | 10.6 | 7.44E-04 | 0.227 | 0.91 | 20 | 1 | 10 | 2.74E-03 | 40 | 10 | 2.11E-07 | 0.03 | 0.000007 | 70 | 3.31E-08 | 1 | 3E-08 | | |
| Fluoranthene | 9.01 | 11 | 1.26E-02 | 10.6 | 1.09E-01 | 0.227 | 1.00 | 20 | 1 | 10 | 2.74E-03 | 40 | 10 | 3.40E-05 | 0.04 | 0.0009 | - | - | - | - | | |
| Fluorene | 0.96 | 11 | 4.02E-03 | 10.6 | 3.72E-03 | 0.227 | 1.00 | 20 | 1 | 10 | 2.74E-03 | 40 | 10 | 1.16E-06 | 0.04 | 0.00003 | - | - | - | - | | |
| Indeno(1,2,3-cd)pyrene | 2.49 | 11 | 5.34E-03 | 10.6 | 1.28E-02 | 0.227 | 0.91 | 20 | 1 | 10 | 2.74E-03 | 40 | 10 | 3.63E-06 | 0.03 | 0.0001 | 70 | 5.69E-07 | 0.1 | 6E-08 | | |
| 2-Methylnaphthalene | 16.1 | 11 | 1.60E-01 | 10.6 | 2.48E+00 | 0.227 | 1.00 | 20 | 1 | 10 | 2.74E-03 | 40 | 10 | 7.72E-04 | 0.004 | 0.2 | - | - | - | - | | |
| Naphthalene | 5.38 | 11 | 3.98E-01 | 10.6 | 2.06E+00 | 0.227 | 1.00 | 20 | 1 | 10 | 2.74E-03 | 40 | 10 | 6.42E-04 | 0.02 | 0.03 | - | - | - | - | | |
| Phenanthrene | 6.24 | 11 | 3.95E-02 | 10.6 | 2.38E-01 | 0.227 | 1.00 | 20 | 1 | 10 | 2.74E-03 | 40 | 10 | 7.39E-05 | 0.03 | 0.002 | - | - | - | - | | |
| Pyrene | 9.02 | 11 | 1.25E-03 | 10.6 | 1.09E-02 | 0.227 | 1.00 | 20 | 1 | 10 | 2.74E-03 | 40 | 10 | 3.38E-06 | 0.03 | 0.0001 | - | - | - | - | | |
| Arsenic | 30 | - | - | - | nc | - | - | - | - | - | - | - | - | - | - | - | - | - | - | - | | |
| Barium | 408 | - | - | - | nc | - | - | - | - | - | - | - | - | - | - | - | - | - | - | - | | |
| Cadmium | 3.86 | - | - | - | nc | - | - | - | - | - | - | - | - | - | - | - | - | - | - | - | | |
| Chromium | 39 | - | - | - | nc | - | - | - | - | - | - | - | - | - | - | - | - | - | - | - | | |
| Lead | 1660 | - | - | - | nc | - | - | - | - | - | - | - | - | - | - | - | - | - | - | - | | |
| Mercury | 3 | - | - | - | nc | - | - | - | - | - | - | - | - | - | - | - | - | - | - | - | | |
| Selenium | 4.3 | - | - | - | nc | - | - | - | - | - | - | - | - | - | - | - | - | - | - | - | | |
| Silver | 3.5 | - | - | - | nc | - | - | - | - | - | - | - | - | - | - | - | - | - | - | - | | |
| Total | | | | | | | | | | | | | | | | | HI = | | | 0.6 | Risk = | 5E-07 |

Risk Assessment Calculations
Fish Consumers
 375 Banfield Road, Portsmouth, New Hampshire

Fish Consumption (Estimated from Sediment Concentrations)

| Constituent | C _{sed} (mg chem/ kg sed) | Sediment Total Organic Carbon (percent) | BSAF (μg lipids/ mg OC) | Assumed Fish Lipid Fraction (percent) | C _{fish} (μg chem/kg fish) | IR (kg/dy) | RAFo (unitless) | EF (events/yr) | ED (dy/event) | EP (yr) | CF (yr/dy) | BW (kg) | AP (yr) | ADD (mg/kg-dy) | RfD (mg/kg- dy) ⁻¹ | HQ (unitless) | AP (ca) | ADD (ca) | OSF | Risk | | |
|--------------------------------|--|---|--|--|--|---------------|--------------------|-------------------|------------------|------------|---------------|------------|------------|-------------------|-------------------------------------|------------------|-------------|------------|---------------------------------|------------|---------------|--------------|
| | | | | | | | | | | | | | | | | | (yr) | (mg/kg-dy) | [(mg/kg- dy) ⁻¹] | (unitless) | | |
| C9-C18 Aliphatic Hydrocarbons | 16.9 | 11 | 4.60E-01 | 10.6 | 7.49E+00 | 0.34 | 1.00 | 20 | 1 | 15 | 2.74E-03 | 70 | 15 | 1.99E-03 | 0.1 | 0.02 | - | - | - | - | | |
| C19-C36 Aliphatic Hydrocarbons | 273 | 11 | 4.60E-01 | 10.6 | 1.21E+02 | 0.34 | 1.00 | 20 | 1 | 15 | 2.74E-03 | 70 | 15 | 3.22E-02 | 2 | 0.02 | - | - | - | - | | |
| C11-C22 Aromatic Hydrocarbons | 231 | 11 | 4.60E-01 | 10.6 | 1.02E+02 | 0.34 | 0.30 | 20 | 1 | 15 | 2.74E-03 | 70 | 15 | 8.18E-03 | 0.03 | 0.3 | - | - | - | - | | |
| Acenaphthene | 1 | 11 | 2.17E-01 | 10.6 | 2.09E-01 | 0.34 | 1.00 | 20 | 1 | 15 | 2.74E-03 | 70 | 15 | 5.57E-05 | 0.06 | 0.0009 | - | - | - | - | | |
| Acenaphthylene | 0.11 | 11 | 1.08E-01 | 10.6 | 1.14E-02 | 0.34 | 1.00 | 20 | 1 | 15 | 2.74E-03 | 70 | 15 | 3.05E-06 | 0.03 | 0.0001 | - | - | - | - | | |
| Anthracene | 1.32 | 11 | 5.99E-02 | 10.6 | 7.62E-02 | 0.34 | 1.00 | 20 | 1 | 15 | 2.74E-03 | 70 | 15 | 2.03E-05 | 0.3 | 0.00007 | - | - | - | - | | |
| Benzo(a)anthracene | 4.41 | 11 | 5.61E-03 | 10.6 | 2.38E-02 | 0.34 | 0.91 | 20 | 1 | 15 | 2.74E-03 | 70 | 15 | 5.77E-06 | 0.03 | 0.0002 | 70 | 1.36E-06 | 0.1 | 1E-07 | | |
| Benzo(a)pyrene | 4.11 | 11 | 1.25E-03 | 10.6 | 4.95E-03 | 0.34 | 0.91 | 20 | 1 | 15 | 2.74E-03 | 70 | 15 | 1.20E-06 | 0.0003 | 0.004 | 70 | 2.82E-07 | 1 | 3E-07 | | |
| Benzo(b)fluoranthene | 4.84 | 11 | 1.56E-03 | 10.6 | 7.28E-03 | 0.34 | 0.91 | 20 | 1 | 15 | 2.74E-03 | 70 | 15 | 1.76E-06 | 0.03 | 0.00006 | 70 | 4.15E-07 | 0.1 | 4E-08 | | |
| Benzo(g,h,i)perylene | 2.11 | 11 | 6.36E-03 | 10.6 | 1.29E-02 | 0.34 | 1.00 | 20 | 1 | 15 | 2.74E-03 | 70 | 15 | 3.44E-06 | 0.03 | 0.0001 | - | - | - | - | | |
| Benzo(k)fluoranthene | 1.91 | 11 | 1.86E-02 | 10.6 | 3.42E-02 | 0.34 | 0.91 | 20 | 1 | 15 | 2.74E-03 | 70 | 15 | 8.29E-06 | 0.03 | 0.0003 | 70 | 1.95E-06 | 0.01 | 2E-08 | | |
| Chrysene | 4.43 | 11 | 4.23E-03 | 10.6 | 1.81E-02 | 0.34 | 0.91 | 20 | 1 | 15 | 2.74E-03 | 70 | 15 | 4.37E-06 | 0.03 | 0.0001 | 70 | 1.03E-06 | 0.001 | 1E-09 | | |
| Dibenzo(a,h)anthracene | 0.66 | 11 | 1.17E-03 | 10.6 | 7.44E-04 | 0.34 | 0.91 | 20 | 1 | 15 | 2.74E-03 | 70 | 15 | 1.80E-07 | 0.03 | 0.000006 | 70 | 4.24E-08 | 1 | 4E-08 | | |
| Fluoranthene | 9.01 | 11 | 1.26E-02 | 10.6 | 1.09E-01 | 0.34 | 1.00 | 20 | 1 | 15 | 2.74E-03 | 70 | 15 | 2.91E-05 | 0.04 | 0.0007 | - | - | - | - | | |
| Fluorene | 0.96 | 11 | 4.02E-03 | 10.6 | 3.72E-03 | 0.34 | 1.00 | 20 | 1 | 15 | 2.74E-03 | 70 | 15 | 9.90E-07 | 0.04 | 0.00002 | - | - | - | - | | |
| Indeno(1,2,3-cd)pyrene | 2.49 | 11 | 5.34E-03 | 10.6 | 1.28E-02 | 0.34 | 0.91 | 20 | 1 | 15 | 2.74E-03 | 70 | 15 | 3.10E-06 | 0.03 | 0.0001 | 70 | 7.31E-07 | 0.1 | 7E-08 | | |
| 2-Methylnaphthalene | 16.1 | 11 | 1.60E-01 | 10.6 | 2.48E+00 | 0.34 | 1.00 | 20 | 1 | 15 | 2.74E-03 | 70 | 15 | 6.61E-04 | 0.004 | 0.2 | - | - | - | - | | |
| Naphthalene | 5.38 | 11 | 3.98E-01 | 10.6 | 2.06E+00 | 0.34 | 1.00 | 20 | 1 | 15 | 2.74E-03 | 70 | 15 | 5.49E-04 | 0.02 | 0.03 | - | - | - | - | | |
| Phenanthrene | 6.24 | 11 | 3.95E-02 | 10.6 | 2.38E-01 | 0.34 | 1.00 | 20 | 1 | 15 | 2.74E-03 | 70 | 15 | 6.32E-05 | 0.03 | 0.002 | - | - | - | - | | |
| Pyrene | 9.02 | 11 | 1.25E-03 | 10.6 | 1.09E-02 | 0.34 | 1.00 | 20 | 1 | 15 | 2.74E-03 | 70 | 15 | 2.89E-06 | 0.03 | 0.0001 | - | - | - | - | | |
| Arsenic | 30 | - | - | - | nc | - | - | - | - | - | - | - | - | - | - | - | - | - | - | - | | |
| Barium | 408 | - | - | - | nc | - | - | - | - | - | - | - | - | - | - | - | - | - | - | - | | |
| Cadmium | 3.86 | - | - | - | nc | - | - | - | - | - | - | - | - | - | - | - | - | - | - | - | | |
| Chromium | 39 | - | - | - | nc | - | - | - | - | - | - | - | - | - | - | - | - | - | - | - | | |
| Lead | 1660 | - | - | - | nc | - | - | - | - | - | - | - | - | - | - | - | - | - | - | - | | |
| Mercury | 3 | - | - | - | nc | - | - | - | - | - | - | - | - | - | - | - | - | - | - | - | | |
| Selenium | 4.3 | - | - | - | nc | - | - | - | - | - | - | - | - | - | - | - | - | - | - | - | | |
| Silver | 3.5 | - | - | - | nc | - | - | - | - | - | - | - | - | - | - | - | - | - | - | - | | |
| Total | | | | | | | | | | | | | | | | | HI = | | | 0.5 | Risk = | 6E-07 |

Combined Ages

| | |
|---------------------|--------------|
| Total Risk = | 1E-06 |
|---------------------|--------------|

NC = Not calculated; another method used.

Risk Assessment Calculations
Fish Consumers
375 Banfield Road, Portsmouth, New Hampshire

Constituent Factors

| Constituent | Sediment Exposure Point Concentrations | Dissolved Surface Water Exposure Point Concentrations | Fish Bioconcentration Factor ^[1] | Biota-Sediment Accumulation Factor ^[2] |
|--------------------------------|--|---|---|---|
| | C _s (mg/kg) | C _{sw} (mg/L) | (BCF _{fish}) (L/kg) | BSAF (kg organic carbon/ kg lipid) |
| C9-C18 Aliphatic Hydrocarbons | 16.9 | -- | -- | 0.46 |
| C19-C36 Aliphatic Hydrocarbons | 273 | -- | -- | 0.46 |
| C11-C22 Aromatic Hydrocarbons | 231 | -- | -- | 0.46 |
| Acenaphthene | 1 | -- | 201 | 0.217 |
| Acenaphthylene | 0.11 | -- | -- | 0.108 |
| Anthracene | 1.32 | -- | 582 | 0.0599 |
| Benzo(a)anthracene | 4.41 | -- | 4886 | 0.0056 |
| Benzo(a)pyrene | 4.11 | -- | 8318 | 0.00125 |
| Benzo(b)fluoranthene | 4.84 | -- | 10400 | 0.00156 |
| Benzo(g,h,i)perylene | 2.11 | -- | -- | 0.00636 |
| Benzo(k)fluoranthene | 1.91 | -- | 9930 | 0.0186 |
| Chrysene | 4.43 | -- | 4890 | 0.00423 |
| Dibenzo(a,h)anthracene | 0.66 | -- | 20183 | 0.00117 |
| Fluoranthene | 9.01 | -- | 1410 | 0.0126 |
| Fluorene | 0.96 | -- | 342 | 0.00402 |
| Indeno(1,2,3-cd)pyrene | 2.49 | -- | 24100 | 0.00534 |
| 2-Methylnaphthalene | 16.1 | -- | -- | 0.16 |
| Naphthalene | 5.38 | -- | 69.3 | 0.398 |
| Phenanthrene | 6.24 | -- | 582 | 0.0395 |
| Pyrene | 9.02 | -- | 1180 | 0.00125 |
| Arsenic | 30 | 0.0031 | 114 | -- |
| Barium | 408 | 0.28 | 633 | -- |
| Cadmium | 3.86 | 0.000032 | 907 | -- |
| Chromium | 39 | 0.003 | 19 | -- |
| Lead | 1660 | 0.011 | 0.09 | -- |
| Mercury | 3 | -- | NE | 2.868 (inverts) |
| Selenium | 4.3 | -- | 129 | -- |
| Silver | 3.5 | -- | 87.7 | -- |

1. US EPA (2005). Human Health Risk Assessment Protocol for Hazardous Waste Combustion Facilities (EPA530-R-05-005); accompanying database.
 2. US EPA ORD BSAF DataSet.
 3. US DOE Oak Ridge.
- "--" Not detected or not needed.

Risk Assessment Calculations
Fish Consumers
375 Banfield Road, Portsmouth, New Hampshire

Toxicity Values and Relative Absorption Factors

| Constituent | Carcinogenic Weight of Evidence Category ^[1] | Chronic Oral Reference Dose | | Chronic Inhalation Reference Concentration | | Oral Cancer Slope Factor | | Inhalation Cancer Unit Risk | | Soil Relative Absorption Factors (RAF) ^[2] | | | |
|--------------------------------|---|-----------------------------|--------|--|--------|-----------------------------------|--------|---|--------|---|--------|-------|-----|
| | | (RfD) (mg/kg-dy) | | (RfC) (mg/m ³) | | (OSF) [(mg/kg-dy) ⁻¹] | | (IUR) [(mg/m ³) ⁻¹] | | (unitless) | | | |
| | | Oral | Dermal | Oral | Dermal | Oral | Dermal | Oral | Dermal | Oral | Dermal | | |
| C9-C18 Aliphatic Hydrocarbons | Not evaluated | 0.1 | [5] | 0.2 | [2] | - | | - | | 1 | [5] | 0.2 | [5] |
| C19-C36 Aliphatic Hydrocarbons | Not evaluated | 2 | [5] | 7 | [3] | - | | - | | 1 | [5] | 0.2 | [5] |
| C11-C22 Aromatic Hydrocarbons | Not evaluated | 0.03 | [5] | 0.05 | [2] | - | | - | | 0.3 | [5] | 0.1 | [5] |
| Acenaphthene | Not evaluated | 6.0E-02 | [2] | 5.0E-02 | [5] | - | | - | | 1 | [6] | 0.13 | [6] |
| Acenaphthylene | D | 3.0E-02 | [5] | 5.0E-02 | [5] | - | | - | | 1 | [6] | 0.13 | [6] |
| Anthracene | D | 3.0E-01 | [2] | 5.0E-02 | [5] | - | | - | | 1 | [6] | 0.13 | [6] |
| Benzo(a)anthracene | B2 | 3.0E-02 | [5] | 5.0E-02 | [5] | 0.1 | [2] | 0.06 | [2] | 0.91 | [6] | 0.143 | [6] |
| Benzo(a)pyrene | B2 | 3.0E-04 | [2] | 2.0E-06 | [2] | 1 | [2] | 0.6 | [2] | 0.91 | [6] | 0.143 | [6] |
| Benzo(b)fluoranthene | B2 | 3.0E-02 | [5] | 5.0E-02 | [5] | 0.1 | [2] | 0.06 | [2] | 0.91 | [6] | 0.143 | [6] |
| Benzo(g,h,i)perylene | Not evaluated | 3.0E-02 | [5] | 5.0E-02 | [5] | - | | - | | 1 | [6] | 0.13 | [6] |
| Benzo(k)fluoranthene | B2 | 3.0E-02 | [5] | 5.0E-02 | [5] | 0.01 | [2] | 0.006 | [2] | 0.91 | [6] | 0.143 | [6] |
| Chrysene | B2 | 3.0E-02 | [5] | 5.0E-02 | [5] | 0.001 | [2] | 0.0006 | [2] | 0.91 | [6] | 0.143 | [6] |
| Dibenzo(a,h)anthracene | D | 3.0E-02 | [5] | 5.0E-02 | [5] | 1 | [2] | 0.6 | [2] | 0.91 | [6] | 0.143 | [6] |
| Fluoranthene | D | 4.0E-02 | [2] | 5.0E-02 | [5] | - | | - | | 1 | [6] | 0.13 | [6] |
| Fluorene | d | 4.0E-02 | [2] | 5.0E-02 | [5] | - | | - | | 1 | [6] | 0.13 | [6] |
| Indeno(1,2,3-cd)pyrene | B2 | 3.0E-02 | [5] | 5.0E-02 | [5] | 0.1 | [2] | 0.06 | [2] | 0.91 | [6] | 0.143 | [6] |
| 2-Methylnaphthalene | C | 4.0E-03 | [2] | 5.0E-02 | [5] | - | | - | | 1 | [6] | 0.13 | [6] |
| Naphthalene | C | 2.0E-02 | [2] | 3.0E-03 | [2] | - | | - | | 1 | [6] | 0.13 | [6] |
| Phenanthrene | D | 3.0E-02 | [5] | 5.0E-02 | [5] | - | | - | | 1 | [6] | 0.13 | [6] |
| Pyrene | D | 3.0E-02 | [2] | 5.0E-02 | [5] | - | | - | | 1 | [6] | 0.13 | [6] |
| Arsenic | A | 3.0E-04 | [2] | 1.5E-05 | [6] | 1.5 | [2] | 4.3 | [2] | 0.6 | [6] | 0.03 | [6] |
| Barium | Not evaluated | 2.0E-01 | [2] | 5.0E-04 | [2] | - | | - | | 1 | [6] | 0.2 | [6] |
| Cadmium | B1 | 5.0E-04 | [2] | 1.0E-05 | [2] | - | [2] | 1.8 | [2] | 1 | [6] | 0.04 | [6] |
| Chromium | B2 as hexavalent | 3.0E-03 | [2] | 1.0E-04 | [2] | - | | 12 | [2] | 1 | [6] | 0.01 | [6] |
| Lead | B2 | 7.5E-04 | [5] | 1.0E-03 | [2] | - | | - | | 1 | [5] | 0.006 | [4] |
| Mercury | D | 3.0E-04 | [2] | 3.0E-04 | [2] | - | | - | | 1 | [6] | 0.17 | [6] |
| Selenium | D | 5.0E-03 | [2] | 2.0E-02 | [6] | - | | - | | 1 | [6] | 0.01 | [6] |
| Silver | D | 5.0E-03 | [2] | 1.4E-04 | [2] | - | | - | | 1 | [6] | 0.25 | [6] |

[1]. U.S. EPA's Weight of Evidence Category with respect to human carcinogenicity:

A = known human carcinogen

B1/B2 = probable human carcinogen

C = possible human carcinogen

D = not classifiable as to human carcinogenicity.

[2] Integrated Risk Information System (IRIS) (EPA 2021).

[3]. Calculated from oral toxicity value assuming 70 kg body weight and 20 m³/day inh

[4]. Lead dermal absorption factor from MassDEP (2014).

[5]. From MassDEP (2014).

[6]. US EPA Regional Screening Level Table (May 2021).

[7]. NHDES (2013) Methodology for Calculating Direct Contact Risk-based Soil Concentrations.

"-" Not applicable or available.

APPENDIX J

Human Health Risk Assessment - PCBs



November 15, 2021

Robert Rooks, P.E.
Wilcox & Barton, Inc.
#1B Commons Drive, Unit 12B
Londonderry, New Hampshire 03053

Re: PCB Risk Calculations
375 Banfield Road
Portsmouth, New Hampshire

Dear Mr. Rooks,

Sovereign Consulting Inc. is pleased to provide you with a risk-based assessment of the presence of polychlorinated biphenyls (PCBs) in surface soil of the above-referenced site. This assessment is prepared to evaluate the acceptability of PCB soil concentrations in upland areas of the site, considering future development of the site.

Summary of Site Data

Table 1 - *Summary of PCB Analytical Soil Data* summarizes PCB analytical results for shallow soil samples [0-3 feet below ground surface (bgs)] collected from the site. **Figure 1** - *Total PCBs in Soil* shows locations and results of the analyses. **Figure 2** - *Proposed Development Plan* show the current development plans for the site. Of the Aroclor types analyzed, Aroclor 1242, Aroclor 1248, Aroclor 1254, Aroclor 1260, and Aroclor 1268 were detected. In each sample, the detected Aroclors were summed to derive a total PCB concentration.

Total PCBs were detected in 115 of the 255 samples collected, or in 45 percent of site samples. Detected concentrations ranged from 0.037 milligrams per kilogram (mg/kg) to 17 mg/kg (both estimated concentrations). Fifteen samples (or 5.9 percent of samples) exceeded a concentration of ≤ 1 mg/kg, which is the U.S. Environmental Protection Agency (US EPA) bulk PCB remediation waste cleanup level for high occupancy areas, without further conditions (e.g., a cap); for low occupancy areas, the cleanup level is ≤ 25 mg/kg [40 CFR 761.61 (a)(4)]. The latter standard is not exceeded anywhere on site.

Site soil PCB concentrations were entered into the US EPA ProUCL (v.5.1) program to calculate a 95 percentile upper confidence limit of the mean PCB concentration (95% UCL), the output for which is shown in Appendix A. The 95% UCL concentration is conventionally used as an "exposure point concentration" when assessing the risk of exposure to constituents. The ProUCL-recommended 95% UCL concentration for the site's PCB data set is 0.889 mg/kg. This concentration is below the high occupancy/no control cleanup level of ≤ 1 mg/kg.

Risk Assessment Calculations

Potential health risks associated with exposure to PCBs in site soil were quantified for two human receptor groups, as shown below:

| ASSESSED HUMAN RECEPTOR GROUPS | | |
|--|--------------------------|--------------------------------------|
| Exposure Pathway | Recreational Trespassers | Future Commercial/Industrial Workers |
| Soil ingestion | ✓ | ✓ |
| Soil dermal contact | ✓ | ✓ |
| Outdoor Inhalation of entrained soil particles | ✓ | ✓ |
| Outdoor Inhalation of PCBs volatilized from soil | ✓ | ✓ |

✓ Assessed.

Recreational trespassers were assessed because they were identified as a plausible exposed receptor group due to the presence of wetlands and a stream on undeveloped portions of the property. Commercial/industrial workers are the main expected receptor group after future development. Exposure assumptions used in the risk characterization are shown on **Table 2 - Exposure Parameters** and are generally values recommended by NHDES (2013).

Toxicity values applied to the risk assessment were obtained from US EPA and are presented within each set of risk calculation spreadsheets in **Appendix B** for recreational trespassers and **Appendix C** for commercial/industrial workers. Toxicity values for both the non-carcinogenic and cancer endpoints were obtained and applied.

Results of the risk calculations for recreational trespassers are shown below:

| RISK ASSESSMENT CALCULATIONS RECREATIONAL TRESPASSERS | | | | |
|--|-------------------------------|-------------|-------------|-----------------------------|
| Exposure Pathway | Non-carcinogenic Hazard Index | | | Excess Lifetime Cancer Risk |
| | Child | Youth | Adult | Combined Ages [1] |
| Soil Ingestion | 0.1 | 0.03 | 0.02 | 7E-07 |
| Soil Dermal Contact | 0.1 | 0.02 | 0.02 | 5E-07 |
| Outdoor Inhalation of Volatile Soil Constituents | 0.0001 | 0.0001 | 0.0001 | 4E-10 |
| Inhalation of Entrained Soil Particles | 0.00003 | 0.00003 | 0.00003 | 6E-10 |
| Total (All Pathways) | 0.2 | 0.05 | 0.03 | 1E-06 |
| Maximum Acceptable Level | 1.0 | | | 1E-05 |

[1] Age-specific cancer risks are intermediate values and are not shown; refer to appendices.

Non-carcinogenic hazard indices (HIs) for each age group are below the maximum acceptable HI of 1 adopted by New Hampshire, and the total cancer risk is below the maximum acceptable cancer risk adopted by New Hampshire of 1 in 100,000, denoted as 1×10^{-5} .

Results of the risk calculations for commercial/industrial workers are shown below:

| Exposure Pathway | Non-carcinogenic Hazard Index | Excess Lifetime Cancer Risk |
|--|-------------------------------|-----------------------------|
| Soil Ingestion | 0.03 | 4E-07 |
| Soil Dermal Contact | 0.02 | 4E-07 |
| Outdoor Inhalation of Volatile Soil Constituents | 0.0002 | 5E-10 |
| Inhalation of Entrained Soil Particles | 0.00005 | 8E-10 |
| Total (All Pathways) | 0.05 | 7E-07 |
| Maximum Acceptable Level | 1.0 | 1E-05 |

As with recreational trespassers, the non-carcinogenic HIs is below the maximum acceptable HI of 1 adopted by New Hampshire, and the total cancer risk is below the maximum acceptable cancer risk adopted by New Hampshire of 1×10^{-5} .

Miscellaneous Issues

Site media addressed in overall site activities include surface water, sediment, and groundwater, in addition to soil. Data collected from the site and analyzed for a variety of constituents identified limited presence of PCBs in these media:

- Of the four sediment samples analyzed for PCBs, none were detected (<1 mg/kg).
- Of the four surface water samples analyzed for PCBs, none were detected, although the reporting limit was elevated above PCB's freshwater chronic surface water criterion of 0.014 micrograms per liter ($\mu\text{g/L}$); and,
- Of the eleven groundwater samples analyzed for PCBs, none were detected (< 0.2 $\mu\text{g/L}$).

Summary and Conclusion

Site-specific risk calculations were performed for two human receptor groups potentially having access to PCBs in soil in the upland portion of the site: recreational trespassers and commercial/industrial workers. Each receptor group was assessed for exposure by four exposure pathways: soil ingestion, soil dermal contact, outdoor inhalation of entrained soil particles containing PCBs, and outdoor inhalation of volatilized PCBs into outdoor air. The results of the risk assessment indicate that

calculated non-carcinogenic health hazards and carcinogenic health risks are below "no unacceptable risk" benchmarks accepted by NHDES. It is concluded that the presence of PCBs in upland soil, as presented in this letter, pose no unacceptable health risks and, from a risk perspective, do not require removal.

If you have any questions regarding this letter, please contact the undersigned at (401) 323-9571.

Regards,

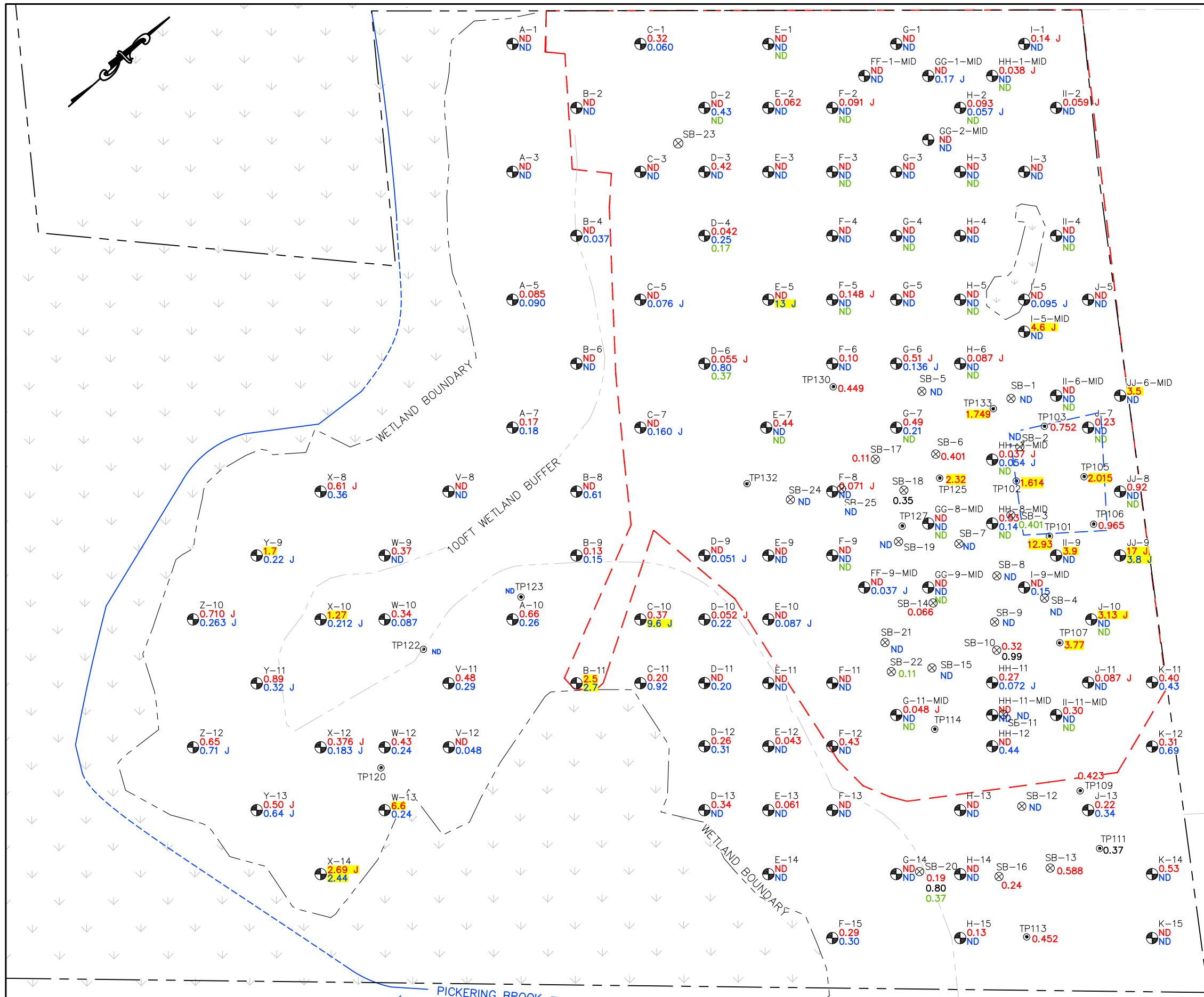
SOVEREIGN CONSULTING INC.



Cynthia Fuller, MPH
Health Risk Assessor

Attachments

FIGURES



LEGEND

--- APPROXIMATE SUBJECT PROPERTY BOUNDARY
 --- LIMITS OF DISTURBANCE

2020 AND 2008 PCB DATA

- ⊗ SOIL BORING LOCATION (WILCOX & BARTON, INC. 2020)
- ⊙ TEST PIT LOCATION (RANSOM 2008)

| SAMPLE DEPTH INTERVAL (FEET) | PCB CONCENTRATION SHOWN IN: |
|------------------------------|-----------------------------|
| 0-2 | RED |
| 2-4 | PURPLE |
| 4-6 | GREEN |

ND TOTAL PCB CONCENTRATION < REPORTING LIMIT FOR ALL DEPTHS. REPORTING LIMITS ALL <1.0 mg/kg.

2021 PCB DATA

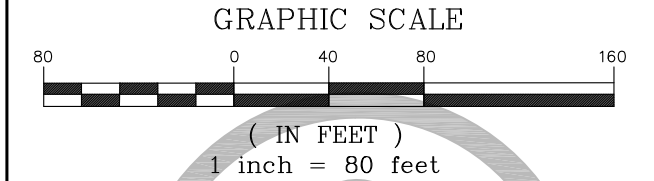
- Y-9 PCB SAMPLE LOCATION, GRID IDENTIFIER, AND RESULTS IN MG/KG.
J indicates an estimated value.

| SAMPLE DEPTH INTERVAL | PCB CONCENTRATION SHOWN IN: |
|-----------------------|-----------------------------|
| 3"-6" | RED |
| 6"-18" | BLUE |
| 18"-36" | GREEN |

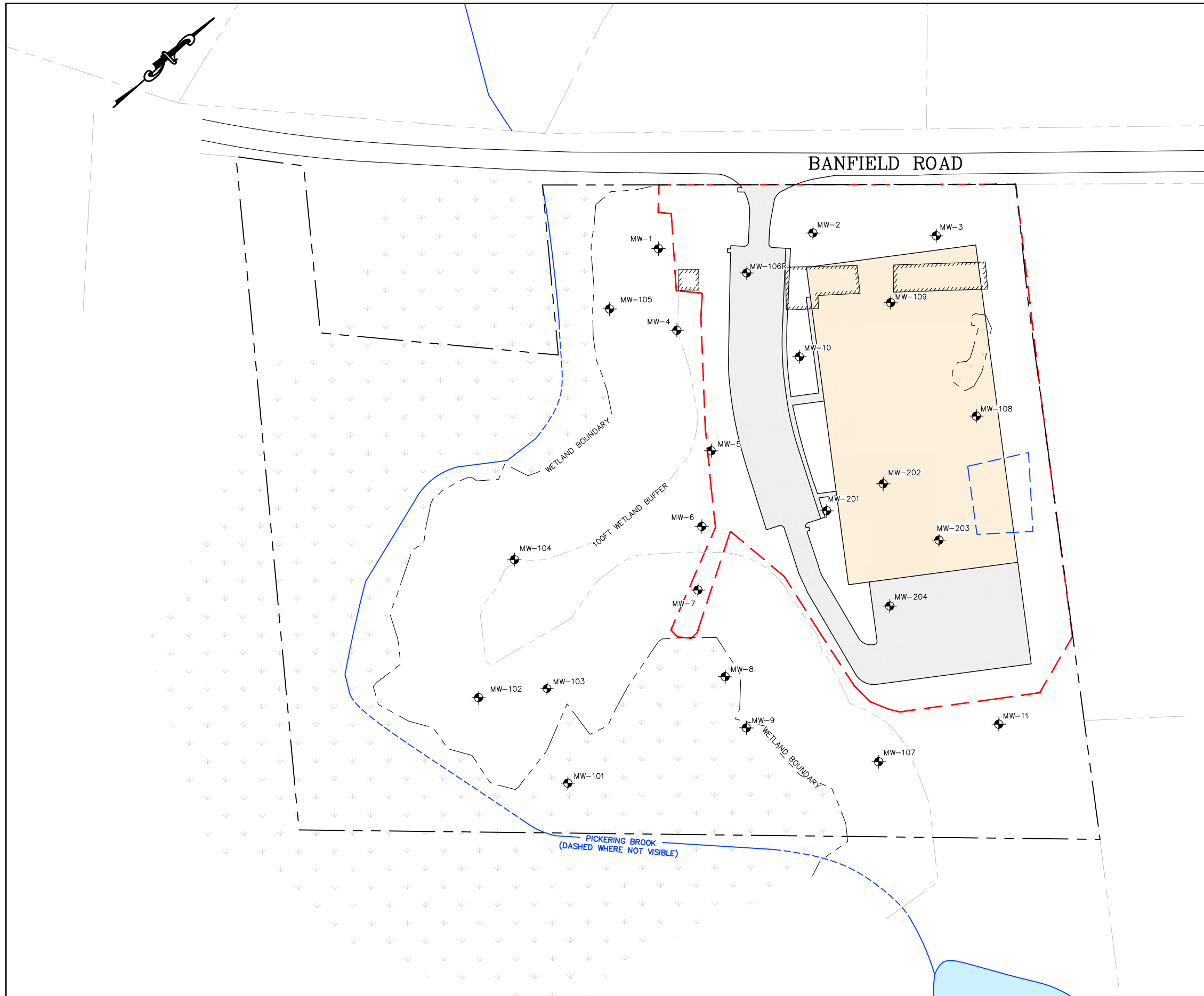
2.015 YELLOW HIGHLIGHT INDICATES VALUE EXCEEDS 1 mg/kg

NOTES

- LIMITS OF DISTURBANCE BASED ON THE COMMERCIAL SITE PLAN, "INDUSTRIAL WAREHOUSE," SHEET C-2, DATED 4/21/20, REVISED 8/18/21, PROVIDED TO WILCOX & BARTON, INC BY JONES & BEACH ENGINEERS INC.
- ABUTTER PROPERTY LINES APPROXIMATED FROM THE CITY OF PORTSMOUTH GEOGRAPHIC INFORMATION SYSTEMS ONLINE DATABASE.



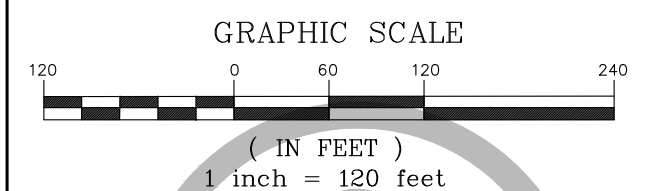
| | | |
|--|-----------------------------------|-----------------------------|
| TITLE PCBS IN SOIL | | |
| DATE October 1, 2021 | SCALE GRAPHIC | FILE Data Plan |
| APPROVED BY WRW | DRAWN BY GAG | REVISED October 21, 2021 |
| CLIENT Banfield Realty, LLC | JOB NUMBER BANF0005 | |
| LOCATION 375 Banfield Road Tax Map 266, Lot 7 Portsmouth, New Hampshire | DRAWING NUMBER Figure 1 | |



LEGEND

- APPROXIMATE SUBJECT PROPERTY BOUNDARY
- APPROXIMATE ABUTTER PROPERTY BOUNDARY
- WETLAND BOUNDARY
- WETLAND BUFFER
- APPROXIMATE CENTER OF BROOK
- LIMITS OF DISTURBANCE
- MW-1 MONITORING WELL
- EXISTING STRUCTURE
- PROPOSED PAVED AREA
- PROPOSED BUILDING
- LOCATION OF FORMER CAR CRUSHER

- ### NOTES
1. EXISTING AND PROPOSED SITE FEATURES BASED ON THE COMMERCIAL SITE PLAN, "INDUSTRIAL WAREHOUSE," SHEET C-2, DATED 4/21/20, REVISED 8/18/21, PROVIDED TO WILCOX & BARTON, INC BY JONES & BEACH ENGINEERS, INC.
 2. ABUTTER PROPERTY LINES APPROXIMATED FROM THE CITY OF PORTSMOUTH GEOGRAPHIC INFORMATION SYSTEMS ONLINE DATABASE.



Wilcox & Barton INC.
CIVIL · ENVIRONMENTAL · GEOTECHNICAL

TITLE
PROPOSED DEVELOPMENT PLAN

| | | |
|--|-----------------------------------|-------------------|
| DATE October 21, 2021 | SCALE GRAPHIC | FILE Data Plan |
| APPROVED BY WRW | DRAWN BY GAG | REVISED - |
| CLIENT Banfield Realty, LLC | JOB NUMBER BANF0005 | |
| LOCATION 375 Banfield Road Tax Map 266, Lot 7 Portsmouth, New Hampshire | DRAWING NUMBER FIGURE 2 | |

TABLES

TABLE 1
Summary of Polychlorinated Biphenyls (PCBs) Soil Data
 375 Banfield Road, Portsmouth, New Hampshire

| Sample ID | Sample Depth (ft bgs) | Sampling Date | Aroclor-1016 | | Aroclor-1221 | | Aroclor-1232 | | Aroclor-1242 | | Aroclor-1248 | | Aroclor-1254 | | Aroclor-1260 | | Aroclor-1262 | | Aroclor-1268 | | Total Aroclors (sum of detections) mg/kg | |
|-----------|-----------------------|---------------|--------------|----|--------------|----|--------------|----|--------------|----|--------------|---|--------------|---|--------------|----|--------------|----|--------------|----|---|-------|
| | | | mg/kg | U | mg/kg | U | mg/kg | U | mg/kg | U | mg/kg | U | mg/kg | U | mg/kg | U | mg/kg | U | mg/kg | U | | mg/kg |
| A-1 | 0.25-0.5 | 9/24/2021 | 0.091 | U | 0.091 | U | 0.091 | U | 0.091 | U | 0.091 | U | 0.091 | U | 0.091 | U | 0.091 | U | 0.091 | U | 0.091 | U |
| A-1 | 0.5-1.5 | 9/24/2021 | 0.092 | U | 0.092 | U | 0.092 | U | 0.092 | U | 0.092 | U | 0.092 | U | 0.092 | U | 0.092 | U | 0.092 | U | 0.092 | U |
| A-3 | 0.25-0.5 | 9/24/2021 | 0.093 | U | 0.093 | U | 0.093 | U | 0.093 | U | 0.093 | U | 0.093 | U | 0.093 | U | 0.093 | U | 0.093 | U | 0.093 | U |
| A-3 | 0.5-1.5 | 9/24/2021 | 0.092 | U | 0.092 | U | 0.092 | U | 0.092 | U | 0.092 | U | 0.092 | U | 0.092 | U | 0.092 | U | 0.092 | U | 0.092 | U |
| A-5 | 0.25-0.5 | 9/24/2021 | 0.089 | U | 0.089 | U | 0.089 | U | 0.089 | U | 0.089 | U | 0.085 | U | 0.089 | U | 0.089 | U | 0.089 | U | 0.089 | U |
| A-5 | 0.5-1.5 | 9/24/2021 | 0.087 | U | 0.087 | U | 0.087 | U | 0.087 | U | 0.087 | U | 0.09 | U | 0.087 | U | 0.087 | U | 0.087 | U | 0.087 | U |
| A-7 | 0.25-0.5 | 9/24/2021 | 0.11 | U | 0.11 | U | 0.11 | U | 0.11 | U | 0.11 | U | 0.086 | U | 0.084 | U | 0.11 | U | 0.11 | U | 0.11 | U |
| A-7 | 0.5-1.5 | 9/24/2021 | 0.17 | U | 0.17 | U | 0.17 | U | 0.17 | U | 0.17 | U | 0.18 | U | 0.17 | U | 0.17 | U | 0.17 | U | 0.17 | U |
| A-10 | 0.25-0.5 | 9/24/2021 | 0.1 | U | 0.1 | U | 0.1 | U | 0.1 | U | 0.1 | U | 0.35 | U | 0.17 | U | 0.1 | U | 0.14 | U | 0.66 | U |
| A-10 | 0.5-1.5 | 9/24/2021 | 0.11 | U | 0.11 | U | 0.11 | U | 0.11 | U | 0.11 | U | 0.13 | U | 0.11 | U | 0.11 | U | 0.13 | U | 0.26 | U |
| B-2 | 0.25-0.5 | 9/29/2021 | 0.092 | U | 0.092 | U | 0.092 | U | 0.092 | U | 0.092 | U | 0.092 | U | 0.092 | U | 0.092 | U | 0.092 | U | 0.092 | U |
| B-2 | 0.5-1.5 | 9/29/2021 | 0.098 | U | 0.098 | U | 0.098 | U | 0.098 | U | 0.098 | U | 0.098 | U | 0.098 | U | 0.098 | U | 0.098 | U | 0.098 | U |
| B-4 | 0.25-0.5 | 9/29/2021 | 0.094 | U | 0.094 | U | 0.094 | U | 0.094 | U | 0.094 | U | 0.094 | U | 0.094 | U | 0.094 | U | 0.094 | U | 0.094 | U |
| B-4 | 0.5-1.5 | 9/29/2021 | 0.092 | U | 0.092 | U | 0.092 | U | 0.092 | U | 0.092 | U | 0.037 | U | 0.092 | U | 0.092 | U | 0.092 | U | 0.092 | U |
| B-6 | 0.25-0.5 | 9/24/2021 | 0.098 | U | 0.098 | U | 0.098 | U | 0.098 | U | 0.098 | U | 0.098 | U | 0.098 | U | 0.098 | U | 0.098 | U | 0.098 | U |
| B-6 | 0.5-1.5 | 9/24/2021 | 0.094 | U | 0.094 | U | 0.094 | U | 0.094 | U | 0.094 | U | 0.094 | U | 0.094 | U | 0.094 | U | 0.094 | U | 0.094 | U |
| B-8 | 0.25-0.5 | 9/30/2021 | 0.099 | U | 0.099 | U | 0.099 | U | 0.099 | U | 0.099 | U | 0.099 | U | 0.099 | U | 0.099 | U | 0.099 | U | 0.099 | U |
| B-8 | 0.5-1.5 | 9/30/2021 | 0.096 | U | 0.096 | U | 0.096 | U | 0.096 | U | 0.096 | U | 0.48 | U | 0.13 | U | 0.096 | U | 0.096 | U | 0.096 | U |
| B-9 | 0.25-0.5 | 9/30/2021 | 0.12 | U | 0.12 | U | 0.12 | U | 0.12 | U | 0.12 | U | 0.13 | U | 0.12 | U | 0.12 | U | 0.12 | U | 0.12 | U |
| B-9 | 0.5-1.5 | 9/30/2021 | 0.12 | U | 0.12 | U | 0.12 | U | 0.12 | U | 0.12 | U | 0.15 | U | 0.12 | U | 0.12 | U | 0.12 | U | 0.12 | U |
| B-11 | 0.25-0.5 | 9/24/2021 | 0.16 | U | 0.16 | U | 0.16 | U | 0.16 | U | 1.6 | J | 0.68 | U | 0.2 | U | 0.16 | U | 0.16 | U | 2.5 | J |
| B-11 | 0.5-1.5 | 9/24/2021 | 0.18 | U | 0.18 | U | 0.18 | U | 0.18 | U | 2.1 | J | 0.48 | U | 0.14 | U | 0.18 | U | 0.18 | U | 2.7 | J |
| C-1 | 0.25-0.5 | 9/29/2021 | 0.087 | U | 0.087 | U | 0.087 | U | 0.087 | U | 0.14 | J | 0.18 | U | 0.048 | U | 0.087 | U | 0.087 | U | 0.32 | J |
| C-1 | 0.5-1.5 | 9/29/2021 | 0.094 | U | 0.094 | U | 0.094 | U | 0.094 | U | 0.094 | U | 0.06 | U | 0.094 | U | 0.094 | U | 0.094 | U | 0.094 | U |
| C-3 | 0.25-0.5 | 9/29/2021 | 0.092 | U | 0.092 | U | 0.092 | U | 0.092 | U | 0.092 | U | 0.092 | U | 0.092 | U | 0.092 | U | 0.092 | U | 0.092 | U |
| C-3 | 0.5-1.5 | 9/29/2021 | 0.09 | U | 0.09 | U | 0.09 | U | 0.09 | U | 0.09 | U | 0.09 | U | 0.09 | U | 0.09 | U | 0.09 | U | 0.09 | U |
| C-5 | 0.25-0.5 | 9/30/2021 | 0.086 | U | 0.086 | U | 0.086 | U | 0.086 | U | 0.086 | U | 0.086 | U | 0.086 | U | 0.086 | U | 0.086 | U | 0.086 | U |
| C-5 | 0.5-1.5 | 9/30/2021 | 0.09 | U | 0.09 | U | 0.09 | U | 0.09 | U | 0.09 | U | 0.076 | J | 0.09 | U | 0.09 | U | 0.09 | U | 0.09 | U |
| C-7 | 0.25-0.5 | 9/30/2021 | 0.088 | U | 0.088 | U | 0.088 | U | 0.088 | U | 0.088 | U | 0.088 | U | 0.088 | U | 0.088 | U | 0.088 | U | 0.088 | U |
| C-7 | 0.5-1.5 | 9/30/2021 | 0.089 | U | 0.089 | U | 0.089 | U | 0.089 | U | 0.089 | U | 0.092 | U | 0.068 | J | 0.089 | U | 0.089 | U | 0.089 | U |
| C-10 | 0.25-0.5 | 9/24/2021 | 0.095 | U | 0.095 | U | 0.095 | U | 0.095 | U | 0.13 | J | 0.24 | U | 0.095 | U | 0.095 | U | 0.095 | U | 0.37 | J |
| C-10 | 0.5-1.5 | 9/24/2021 | 1 | UJ | 1 | UJ | 1 | UJ | 1 | UJ | 7.8 | J | 1.8 | J | 1 | UJ | 1 | UJ | 1 | UJ | 9.6 | J |
| C-11 | 0.25-0.5 | 9/24/2021 | 0.087 | U | 0.087 | U | 0.087 | U | 0.087 | U | 0.2 | J | 0.087 | U | 0.087 | U | 0.087 | U | 0.087 | U | 0.2 | J |
| C-11 | 0.5-1.5 | 9/24/2021 | 0.1 | U | 0.1 | U | 0.1 | U | 0.1 | U | 0.7 | J | 0.1 | U | 0.22 | J | 0.1 | U | 0.1 | U | 0.92 | J |
| D-2 | 0.25-0.5 | 9/29/2021 | 0.083 | U | 0.083 | U | 0.083 | U | 0.083 | U | 0.083 | U | 0.083 | U | 0.083 | U | 0.083 | U | 0.083 | U | 0.083 | U |
| D-2 | 0.5-1.5 | 9/29/2021 | 0.092 | U | 0.092 | U | 0.092 | U | 0.092 | U | 0.044 | J | 0.23 | J | 0.16 | J | 0.092 | U | 0.092 | U | 0.43 | J |
| D-2 | 1.5-3 | 9/29/2021 | 0.097 | U | 0.097 | U | 0.097 | U | 0.097 | U | 0.097 | U | 0.097 | U | 0.097 | U | 0.097 | U | 0.097 | U | 0.097 | U |
| D-3 | 0.25-0.5 | 9/29/2021 | 0.086 | U | 0.086 | U | 0.086 | U | 0.42 | J | 0.086 | U | 0.086 | U | 0.086 | U | 0.086 | U | 0.086 | U | 0.42 | J |
| D-3 | 0.5-1.5 | 9/29/2021 | 0.088 | U | 0.088 | U | 0.088 | U | 0.088 | U | 0.088 | U | 0.088 | U | 0.088 | U | 0.088 | U | 0.088 | U | 0.088 | U |
| D-4 | 0.25-0.5 | 9/29/2021 | 0.091 | U | 0.091 | U | 0.091 | U | 0.091 | U | 0.091 | U | 0.042 | J | 0.091 | U | 0.091 | U | 0.091 | U | 0.42 | J |
| D-4 | 0.5-1.5 | 9/29/2021 | 0.089 | U | 0.089 | U | 0.089 | U | 0.089 | U | 0.049 | J | 0.14 | J | 0.056 | J | 0.089 | U | 0.089 | U | 0.25 | J |
| D-4 | 1.5-3 | 9/29/2021 | 0.1 | U | 0.1 | U | 0.1 | U | 0.1 | U | 0.1 | U | 0.17 | J | 0.1 | U | 0.1 | U | 0.1 | U | 0.17 | J |
| D-6 | 0.25-0.5 | 9/30/2021 | 0.086 | U | 0.086 | U | 0.086 | U | 0.086 | U | 0.086 | U | 0.055 | J | 0.086 | U | 0.086 | U | 0.086 | U | 0.055 | J |
| D-6 | 0.5-1.5 | 9/30/2021 | 0.09 | U | 0.09 | U | 0.09 | U | 0.09 | U | 0.09 | U | 0.6 | J | 0.2 | J | 0.09 | U | 0.09 | U | 0.8 | J |
| D-6 | 1.5-3 | 9/30/2021 | 0.1 | U | 0.1 | U | 0.1 | U | 0.1 | U | 0.1 | U | 0.14 | J | 0.23 | J | 0.1 | U | 0.1 | U | 0.37 | J |
| D-9 | 0.25-0.5 | 9/30/2021 | 0.088 | U | 0.088 | U | 0.088 | U | 0.088 | U | 0.088 | U | 0.088 | U | 0.088 | U | 0.088 | U | 0.088 | U | 0.088 | U |
| D-9 | 0.5-1.5 | 9/30/2021 | 0.089 | U | 0.089 | U | 0.089 | U | 0.089 | U | 0.089 | U | 0.089 | U | 0.051 | J | 0.089 | U | 0.089 | U | 0.051 | J |

TABLE 1
Summary of Polychlorinated Biphenyls (PCBs) Soil Data
 375 Banfield Road, Portsmouth, New Hampshire

| Sample ID | Sample Depth (ft bgs) | Sampling Date | Aroclor-1016 | | Aroclor-1221 | | Aroclor-1232 | | Aroclor-1242 | | Aroclor-1248 | | Aroclor-1254 | | Aroclor-1260 | | Aroclor-1262 | | Aroclor-1268 | | Total Aroclors (sum of detections) | | | |
|-----------|-----------------------|---------------|--------------|---|--------------|---|--------------|---|--------------|---|--------------|---|--------------|----|--------------|---|--------------|---|--------------|---|------------------------------------|---|-------|----|
| | | | mg/kg | U | mg/kg | U | mg/kg | U | mg/kg | U | mg/kg | U | mg/kg | U | mg/kg | U | mg/kg | U | mg/kg | U | mg/kg | U | mg/kg | |
| D-10 | 0.25-0.5 | 10/4/2021 | 0.091 | U | 0.091 | U | 0.091 | U | 0.091 | U | 0.091 | U | 0.052 | J | 0.091 | U | 0.091 | U | 0.091 | U | 0.091 | U | 0.052 | J |
| D-10 | 0.5-1.5 | 10/4/2021 | 0.088 | U | 0.088 | U | 0.088 | U | 0.088 | U | 0.22 | | 0.088 | U | 0.088 | U | 0.088 | U | 0.088 | U | 0.088 | U | 0.22 | |
| D-11 | 0.25-0.5 | 9/24/2021 | 0.09 | U | 0.09 | U | 0.09 | U | 0.09 | U | 0.09 | U | 0.09 | U | 0.09 | U | 0.09 | U | 0.09 | U | 0.09 | U | 0.09 | U |
| D-11 | 0.5-1.5 | 9/24/2021 | 0.087 | U | 0.087 | U | 0.087 | U | 0.087 | U | 0.1 | | 0.087 | U | 0.098 | | 0.087 | U | 0.087 | U | 0.087 | U | 0.2 | |
| D-12 | 0.25-0.5 | 9/24/2021 | 0.09 | U | 0.09 | U | 0.09 | U | 0.09 | U | 0.09 | U | 0.069 | | 0.083 | | 0.09 | U | 0.11 | | 0.09 | U | 0.26 | |
| D-12 | 0.5-1.5 | 9/24/2021 | 0.09 | U | 0.09 | U | 0.09 | U | 0.09 | U | 0.041 | | 0.063 | | 0.084 | | 0.09 | U | 0.12 | | 0.09 | U | 0.31 | |
| D-13 | 0.25-0.5 | 9/24/2021 | 0.1 | U | 0.1 | U | 0.1 | U | 0.1 | U | 0.055 | | 0.16 | | 0.12 | | 0.1 | U | 0.1 | U | 0.1 | U | 0.34 | |
| D-13 | 0.5-1.5 | 9/24/2021 | 0.089 | U | 0.089 | U | 0.089 | U | 0.089 | U | 0.089 | U | 0.089 | U | 0.089 | U | 0.089 | U | 0.089 | U | 0.089 | U | 0.089 | U |
| E-1 | 0.25-0.5 | 9/29/2021 | 0.097 | U | 0.097 | U | 0.097 | U | 0.097 | U | 0.097 | U | 0.097 | U | 0.097 | U | 0.097 | U | 0.097 | U | 0.097 | U | 0.097 | U |
| E-1 | 0.5-1.5 | 9/29/2021 | 0.091 | U | 0.091 | U | 0.091 | U | 0.091 | U | 0.091 | U | 0.091 | U | 0.091 | U | 0.091 | U | 0.091 | U | 0.091 | U | 0.091 | U |
| E-1 | 1.5-3 | 9/29/2021 | 0.091 | U | 0.091 | U | 0.091 | U | 0.091 | U | 0.091 | U | 0.091 | U | 0.091 | U | 0.091 | U | 0.091 | U | 0.091 | U | 0.091 | U |
| E-2 | 0.25-0.5 | 9/29/2021 | 0.09 | U | 0.09 | U | 0.09 | U | 0.09 | U | 0.09 | U | 0.062 | | 0.09 | U | 0.09 | U | 0.09 | U | 0.09 | U | 0.062 | |
| E-2 | 0.5-1.5 | 9/29/2021 | 0.089 | U | 0.089 | U | 0.089 | U | 0.089 | U | 0.089 | U | 0.089 | U | 0.089 | U | 0.089 | U | 0.089 | U | 0.089 | U | 0.089 | U |
| E-3 | 0.25-0.5 | 9/30/2021 | 0.092 | U | 0.092 | U | 0.092 | U | 0.092 | U | 0.092 | U | 0.092 | U | 0.092 | U | 0.092 | U | 0.092 | U | 0.092 | U | 0.092 | U |
| E-3 | 0.5-1.5 | 9/30/2021 | 0.093 | U | 0.093 | U | 0.093 | U | 0.093 | U | 0.093 | U | 0.093 | U | 0.093 | U | 0.093 | U | 0.093 | U | 0.093 | U | 0.093 | U |
| E-5 | 0.25-0.5 | 9/30/2021 | 0.087 | U | 0.087 | U | 0.087 | U | 0.087 | U | 0.087 | U | 0.087 | U | 0.087 | U | 0.087 | U | 0.087 | U | 0.087 | U | 0.087 | U |
| E-5 | 0.5-1.5 | 9/30/2021 | 1.9 | U | 1.9 | U | 1.9 | U | 1.9 | U | 13 | J | 1.9 | U | 1.9 | U | 1.9 | U | 1.9 | U | 1.9 | U | 13 | J |
| E-7 | 0.25-0.5 | 9/30/2021 | 0.093 | U | 0.093 | U | 0.093 | U | 0.093 | U | 0.093 | U | 0.22 | | 0.22 | | 0.093 | U | 0.093 | U | 0.093 | U | 0.44 | |
| E-7 | 0.5-1.5 | 9/30/2021 | 0.097 | U | 0.097 | U | 0.097 | U | 0.097 | U | 0.097 | U | 0.097 | U | 0.097 | U | 0.097 | U | 0.097 | U | 0.097 | U | 0.097 | U |
| E-7 | 1.5-3 | 9/30/2021 | 0.092 | U | 0.092 | U | 0.092 | U | 0.092 | U | 0.092 | U | 0.092 | U | 0.092 | U | 0.092 | U | 0.092 | U | 0.092 | U | 0.092 | U |
| E-9 | 0.25-0.5 | 9/30/2021 | 0.089 | U | 0.089 | U | 0.089 | U | 0.089 | U | 0.089 | U | 0.089 | U | 0.089 | U | 0.089 | U | 0.089 | U | 0.089 | U | 0.089 | U |
| E-9 | 0.5-1.5 | 9/30/2021 | 0.087 | U | 0.087 | U | 0.087 | U | 0.087 | U | 0.087 | U | 0.087 | U | 0.087 | U | 0.087 | U | 0.087 | U | 0.087 | U | 0.087 | U |
| E-10 | 0.25-0.5 | 9/30/2021 | 0.097 | U | 0.097 | U | 0.097 | U | 0.097 | U | 0.097 | U | 0.097 | UJ | 0.097 | U | 0.097 | U | 0.097 | U | 0.097 | U | 0.097 | UJ |
| E-10 | 0.5-1.5 | 9/30/2021 | 0.093 | U | 0.093 | U | 0.093 | U | 0.093 | U | 0.093 | U | 0.087 | J | 0.093 | U | 0.093 | U | 0.093 | U | 0.093 | U | 0.087 | J |
| E-11 | 0.25-0.5 | 9/24/2021 | 0.088 | U | 0.088 | U | 0.088 | U | 0.088 | U | 0.088 | U | 0.088 | U | 0.088 | U | 0.088 | U | 0.088 | U | 0.088 | U | 0.088 | U |
| E-11 | 0.5-1.5 | 9/24/2021 | 0.082 | U | 0.082 | U | 0.082 | U | 0.082 | U | 0.082 | U | 0.082 | U | 0.082 | U | 0.082 | U | 0.082 | U | 0.082 | U | 0.082 | U |
| E-12 | 0.25-0.5 | 9/24/2021 | 0.088 | U | 0.088 | U | 0.088 | U | 0.088 | U | 0.088 | U | 0.043 | | 0.088 | U | 0.088 | U | 0.088 | U | 0.088 | U | 0.043 | |
| E-12 | 0.5-1.5 | 9/24/2021 | 0.09 | U | 0.09 | U | 0.09 | U | 0.09 | U | 0.09 | U | 0.09 | U | 0.09 | U | 0.09 | U | 0.09 | U | 0.09 | U | 0.09 | U |
| E-13 | 0.25-0.5 | 9/24/2021 | 0.086 | U | 0.086 | U | 0.086 | U | 0.086 | U | 0.086 | U | 0.086 | U | 0.061 | | 0.086 | U | 0.086 | U | 0.086 | U | 0.061 | |
| E-13 | 0.5-1.5 | 9/24/2021 | 0.084 | U | 0.084 | U | 0.084 | U | 0.084 | U | 0.084 | U | 0.084 | U | 0.084 | U | 0.084 | U | 0.084 | U | 0.084 | U | 0.084 | U |
| E-14 | 0.25-0.5 | 9/24/2021 | 0.089 | U | 0.089 | U | 0.089 | U | 0.089 | U | 0.089 | U | 0.089 | U | 0.089 | U | 0.089 | U | 0.089 | U | 0.089 | U | 0.089 | U |
| E-14 | 0.5-1.5 | 9/24/2021 | 0.09 | U | 0.09 | U | 0.09 | U | 0.09 | U | 0.09 | U | 0.09 | U | 0.09 | U | 0.09 | U | 0.09 | U | 0.09 | U | 0.09 | U |
| F-2 | 0.25-0.5 | 9/29/2021 | 0.086 | U | 0.086 | U | 0.086 | U | 0.086 | U | 0.086 | U | 0.036 | J | 0.055 | J | 0.086 | U | 0.086 | U | 0.086 | U | 0.091 | J |
| F-2 | 0.5-1.5 | 9/29/2021 | 0.087 | U | 0.087 | U | 0.087 | U | 0.087 | U | 0.087 | U | 0.087 | U | 0.087 | U | 0.087 | U | 0.087 | U | 0.087 | U | 0.087 | U |
| F-2 | 1.5-3 | 9/29/2021 | 0.097 | U | 0.097 | U | 0.097 | U | 0.097 | U | 0.097 | U | 0.097 | U | 0.097 | U | 0.097 | U | 0.097 | U | 0.097 | U | 0.097 | U |
| F-3 | 0.25-0.5 | 9/30/2021 | 0.088 | U | 0.088 | U | 0.088 | U | 0.088 | U | 0.088 | U | 0.088 | U | 0.088 | U | 0.088 | U | 0.088 | U | 0.088 | U | 0.088 | U |
| F-3 | 0.5-1.5 | 9/30/2021 | 0.09 | U | 0.09 | U | 0.09 | U | 0.09 | U | 0.09 | U | 0.09 | U | 0.09 | U | 0.09 | U | 0.09 | U | 0.09 | U | 0.09 | U |
| F-3 | 1.5-3 | 9/30/2021 | 0.092 | U | 0.092 | U | 0.092 | U | 0.092 | U | 0.092 | U | 0.092 | U | 0.092 | U | 0.092 | U | 0.092 | U | 0.092 | U | 0.092 | U |
| F-4 | 0.25-0.5 | 9/30/2021 | 0.087 | U | 0.087 | U | 0.087 | U | 0.087 | U | 0.087 | U | 0.087 | U | 0.087 | U | 0.087 | U | 0.087 | U | 0.087 | U | 0.087 | U |
| F-4 | 0.5-1.5 | 9/30/2021 | 0.079 | U | 0.079 | U | 0.079 | U | 0.079 | U | 0.079 | U | 0.079 | U | 0.079 | U | 0.079 | U | 0.079 | U | 0.079 | U | 0.079 | U |
| F-5 | 0.25-0.5 | 9/30/2021 | 0.086 | U | 0.086 | U | 0.086 | U | 0.086 | U | 0.086 | U | 0.06 | J | 0.088 | | 0.086 | U | 0.086 | U | 0.086 | U | 0.148 | J |
| F-5 | 0.5-1.5 | 9/30/2021 | 0.089 | U | 0.089 | U | 0.089 | U | 0.089 | U | 0.089 | U | 0.089 | U | 0.089 | U | 0.089 | U | 0.089 | U | 0.089 | U | 0.089 | U |
| F-5 | 1.5-3 | 9/30/2021 | 0.085 | U | 0.085 | U | 0.085 | U | 0.085 | U | 0.085 | U | 0.085 | U | 0.085 | U | 0.085 | U | 0.085 | U | 0.085 | U | 0.085 | U |
| F-6 | 0.25-0.5 | 9/30/2021 | 0.096 | U | 0.096 | U | 0.096 | U | 0.096 | U | 0.096 | U | 0.1 | | 0.096 | U | 0.096 | U | 0.096 | U | 0.096 | U | 0.1 | |
| F-6 | 0.5-1.5 | 9/30/2021 | 0.098 | U | 0.098 | U | 0.098 | U | 0.098 | U | 0.098 | U | 0.098 | U | 0.098 | U | 0.098 | U | 0.098 | U | 0.098 | U | 0.098 | U |
| F-8 | 0.25-0.5 | 9/30/2021 | 0.1 | U | 0.1 | U | 0.1 | U | 0.1 | U | 0.1 | U | 0.071 | J | 0.1 | U | 0.1 | U | 0.1 | U | 0.1 | U | 0.071 | J |
| F-8 | 0.5-1.5 | 9/30/2021 | 0.096 | U | 0.096 | U | 0.096 | U | 0.096 | U | 0.096 | U | 0.096 | U | 0.096 | U | 0.096 | U | 0.096 | U | 0.096 | U | 0.096 | U |

TABLE 1
Summary of Polychlorinated Biphenyls (PCBs) Soil Data
375 Banfield Road, Portsmouth, New Hampshire

| Sample ID | Sample Depth (ft bgs) | Sampling Date | Aroclor-1016 | | Aroclor-1221 | | Aroclor-1232 | | Aroclor-1242 | | Aroclor-1248 | | Aroclor-1254 | | Aroclor-1260 | | Aroclor-1262 | | Aroclor-1268 | | Total Aroclors (sum of detections) | |
|-----------|-----------------------|---------------|--------------|---|--------------|---|--------------|---|--------------|---|--------------|---|--------------|----------|--------------|----------|--------------|---|--------------|---|------------------------------------|----------|
| | | | mg/kg | U | mg/kg | U | mg/kg | U | mg/kg | U | mg/kg | U | mg/kg | U | mg/kg | U | mg/kg | U | mg/kg | U | mg/kg | U |
| F-9 | 0.25-0.5 | 9/30/2021 | 0.084 | U | 0.084 | U | 0.084 | U | 0.084 | U | 0.084 | U | 0.084 | U | 0.084 | U | 0.084 | U | 0.084 | U | 0.084 | U |
| F-9 | 0.5-1.5 | 9/30/2021 | 0.082 | U | 0.082 | U | 0.082 | U | 0.082 | U | 0.082 | U | 0.082 | U | 0.082 | U | 0.082 | U | 0.082 | U | 0.082 | U |
| F-9 | 1.5-3 | 9/30/2021 | 0.087 | U | 0.087 | U | 0.087 | U | 0.087 | U | 0.087 | U | 0.087 | U | 0.087 | U | 0.087 | U | 0.087 | U | 0.087 | U |
| F-11 | 0.25-0.5 | 9/30/2021 | 0.093 | U | 0.093 | U | 0.093 | U | 0.093 | U | 0.093 | U | 0.093 | U | 0.093 | U | 0.093 | U | 0.093 | U | 0.093 | U |
| F-11 | 0.5-1.5 | 9/30/2021 | 0.092 | U | 0.092 | U | 0.092 | U | 0.092 | U | 0.092 | U | 0.092 | U | 0.092 | U | 0.092 | U | 0.092 | U | 0.092 | U |
| F-12 | 0.25-0.5 | 9/30/2021 | 0.09 | U | 0.09 | U | 0.09 | U | 0.09 | U | 0.09 | U | 0.21 | | 0.22 | | 0.09 | U | 0.09 | U | 0.43 | |
| F-12 | 0.5-1.5 | 9/30/2021 | 0.087 | U | 0.087 | U | 0.087 | U | 0.087 | U | 0.087 | U | 0.087 | U | 0.087 | U | 0.087 | U | 0.087 | U | 0.087 | U |
| F-13 | 0.25-0.5 | 9/24/2021 | 0.098 | U | 0.098 | U | 0.098 | U | 0.098 | U | 0.098 | U | 0.098 | U | 0.098 | U | 0.098 | U | 0.098 | U | 0.098 | U |
| F-13 | 0.5-1.5 | 9/24/2021 | 0.095 | U | 0.095 | U | 0.095 | U | 0.095 | U | 0.095 | U | 0.095 | U | 0.095 | U | 0.095 | U | 0.095 | U | 0.095 | U |
| F-15 | 0.25-0.5 | 9/24/2021 | 0.096 | U | 0.096 | U | 0.096 | U | 0.096 | U | 0.096 | U | 0.19 | | 0.097 | | 0.096 | U | 0.096 | U | 0.29 | |
| F-15 | 0.5-1.5 | 9/24/2021 | 0.09 | U | 0.09 | U | 0.09 | U | 0.09 | U | 0.09 | U | 0.2 | | 0.1 | | 0.09 | U | 0.09 | U | 0.3 | |
| FF-1-Mid | 0.25-0.5 | 9/29/2021 | 0.09 | U | 0.09 | U | 0.09 | U | 0.09 | U | 0.09 | U | 0.09 | U | 0.09 | U | 0.09 | U | 0.09 | U | 0.09 | U |
| FF-1-Mid | 0.5-1.5 | 9/29/2021 | 0.089 | U | 0.089 | U | 0.089 | U | 0.089 | U | 0.089 | U | 0.089 | U | 0.089 | U | 0.089 | U | 0.089 | U | 0.089 | U |
| FF-9-Mid | 0.25-0.5 | 9/30/2021 | 0.09 | U | 0.09 | U | 0.09 | U | 0.09 | U | 0.09 | U | 0.09 | U | 0.09 | U | 0.09 | U | 0.09 | U | 0.09 | U |
| FF-9-Mid | 0.5-1.5 | 9/30/2021 | 0.086 | U | 0.086 | U | 0.086 | U | 0.086 | U | 0.086 | U | 0.037 | J | 0.086 | U | 0.086 | U | 0.086 | U | 0.037 | J |
| G-1 | 0.25-0.5 | 9/29/2021 | 0.092 | U | 0.092 | U | 0.092 | U | 0.092 | U | 0.092 | U | 0.092 | U | 0.092 | U | 0.092 | U | 0.092 | U | 0.092 | U |
| G-1 | 0.5-1.5 | 9/29/2021 | 0.091 | U | 0.091 | U | 0.091 | U | 0.091 | U | 0.091 | U | 0.091 | U | 0.091 | U | 0.091 | U | 0.091 | U | 0.091 | U |
| G-3 | 0.25-0.5 | 9/29/2021 | 0.088 | U | 0.088 | U | 0.088 | U | 0.088 | U | 0.088 | U | 0.088 | U | 0.088 | U | 0.088 | U | 0.088 | U | 0.088 | U |
| G-3 | 0.5-1.5 | 9/29/2021 | 0.088 | U | 0.088 | U | 0.088 | U | 0.088 | U | 0.088 | U | 0.088 | U | 0.088 | U | 0.088 | U | 0.088 | U | 0.088 | U |
| G-4 | 0.25-0.5 | 9/30/2021 | 0.086 | U | 0.086 | U | 0.086 | U | 0.086 | U | 0.086 | U | 0.086 | U | 0.086 | U | 0.086 | U | 0.086 | U | 0.086 | U |
| G-4 | 0.5-1.5 | 9/30/2021 | 0.088 | U | 0.088 | U | 0.088 | U | 0.088 | U | 0.088 | U | 0.088 | U | 0.088 | U | 0.088 | U | 0.088 | U | 0.088 | U |
| G-4 | 1.5-3 | 9/30/2021 | 0.083 | U | 0.083 | U | 0.083 | U | 0.083 | U | 0.083 | U | 0.083 | U | 0.083 | U | 0.083 | U | 0.083 | U | 0.083 | U |
| G-5 | 0.25-0.5 | 9/30/2021 | 0.089 | U | 0.089 | U | 0.089 | U | 0.089 | U | 0.089 | U | 0.089 | U | 0.089 | U | 0.089 | U | 0.089 | U | 0.089 | U |
| G-5 | 0.5-1.5 | 9/30/2021 | 0.089 | U | 0.089 | U | 0.089 | U | 0.089 | U | 0.089 | U | 0.089 | U | 0.089 | U | 0.089 | U | 0.089 | U | 0.089 | U |
| G-6 | 0.25-0.5 | 9/30/2021 | 0.085 | U | 0.085 | U | 0.085 | U | 0.085 | U | 0.085 | U | 0.3 | J | 0.21 | | 0.085 | U | 0.085 | U | 0.51 | J |
| G-6 | 0.5-1.5 | 9/30/2021 | 0.089 | U | 0.089 | U | 0.089 | U | 0.089 | U | 0.089 | U | 0.067 | J | 0.069 | J | 0.089 | U | 0.089 | U | 0.136 | J |
| G-7 | 0.25-0.5 | 9/30/2021 | 0.093 | U | 0.093 | U | 0.093 | U | 0.093 | U | 0.093 | U | 0.21 | | 0.28 | | 0.093 | U | 0.093 | U | 0.49 | |
| G-7 | 0.5-1.5 | 9/30/2021 | 0.091 | U | 0.091 | U | 0.091 | U | 0.091 | U | 0.091 | U | 0.095 | | 0.11 | | 0.091 | U | 0.091 | U | 0.21 | |
| G-7 | 1.5-3 | 9/30/2021 | 0.086 | U | 0.086 | U | 0.086 | U | 0.086 | U | 0.086 | U | 0.086 | U | 0.086 | U | 0.086 | U | 0.086 | U | 0.086 | U |
| G-11-Mid | 0.25-0.5 | 9/30/2021 | 0.088 | U | 0.088 | U | 0.088 | U | 0.088 | U | 0.088 | U | 0.048 | J | 0.088 | U | 0.088 | U | 0.088 | U | 0.048 | J |
| G-11-Mid | 0.5-1.5 | 9/30/2021 | 0.087 | U | 0.087 | U | 0.087 | U | 0.087 | U | 0.087 | U | 0.087 | U | 0.087 | U | 0.087 | U | 0.087 | U | 0.087 | U |
| G-11-Mid | 1.5-3 | 9/30/2021 | 0.085 | U | 0.085 | U | 0.085 | U | 0.085 | U | 0.085 | U | 0.085 | U | 0.085 | U | 0.085 | U | 0.085 | U | 0.085 | U |
| G-14 | 0.25-0.5 | 10/1/2021 | 0.087 | U | 0.087 | U | 0.087 | U | 0.087 | U | 0.087 | U | 0.087 | U | 0.087 | U | 0.087 | U | 0.087 | U | 0.087 | U |
| G-14 | 0.5-1.5 | 10/1/2021 | 0.088 | U | 0.088 | U | 0.088 | U | 0.088 | U | 0.088 | U | 0.088 | U | 0.088 | U | 0.088 | U | 0.088 | U | 0.088 | U |
| GG-1-Mid | 0.25-0.5 | 9/29/2021 | 0.086 | U | 0.086 | U | 0.086 | U | 0.086 | U | 0.086 | U | 0.086 | U | 0.086 | U | 0.086 | U | 0.086 | U | 0.086 | U |
| GG-1-Mid | 0.5-1.5 | 9/29/2021 | 0.086 | U | 0.086 | U | 0.086 | U | 0.086 | U | 0.086 | U | 0.091 | | 0.082 | J | 0.086 | U | 0.086 | U | 0.17 | J |
| GG-2-Mid | 0.25-0.5 | 9/29/2021 | 0.086 | U | 0.086 | U | 0.086 | U | 0.086 | U | 0.086 | U | 0.086 | U | 0.086 | U | 0.086 | U | 0.086 | U | 0.086 | U |
| GG-2-Mid | 0.5-1.5 | 9/29/2021 | 0.089 | U | 0.089 | U | 0.089 | U | 0.089 | U | 0.089 | U | 0.089 | U | 0.089 | U | 0.089 | U | 0.089 | U | 0.089 | U |
| GG-8-Mid | 0.25-0.5 | 9/30/2021 | 0.084 | U | 0.084 | U | 0.084 | U | 0.084 | U | 0.084 | U | 0.084 | U | 0.084 | U | 0.084 | U | 0.084 | U | 0.084 | U |
| GG-8-Mid | 0.5-1.5 | 9/30/2021 | 0.084 | U | 0.084 | U | 0.084 | U | 0.084 | U | 0.084 | U | 0.084 | U | 0.084 | U | 0.084 | U | 0.084 | U | 0.084 | U |
| GG-8-Mid | 1.5-3 | 9/30/2021 | 0.086 | U | 0.086 | U | 0.086 | U | 0.086 | U | 0.086 | U | 0.086 | U | 0.086 | U | 0.086 | U | 0.086 | U | 0.086 | U |
| GG-9-Mid | 0.25-0.5 | 9/30/2021 | 0.083 | U | 0.083 | U | 0.083 | U | 0.083 | U | 0.083 | U | 0.083 | U | 0.083 | U | 0.083 | U | 0.083 | U | 0.083 | U |
| GG-9-Mid | 0.5-1.5 | 9/30/2021 | 0.081 | U | 0.081 | U | 0.081 | U | 0.081 | U | 0.081 | U | 0.081 | U | 0.081 | U | 0.081 | U | 0.081 | U | 0.081 | U |
| GG-9-Mid | 1.5-3 | 9/30/2021 | 0.081 | U | 0.081 | U | 0.081 | U | 0.081 | U | 0.081 | U | 0.081 | U | 0.081 | U | 0.081 | U | 0.081 | U | 0.081 | U |

TABLE 1
Summary of Polychlorinated Biphenyls (PCBs) Soil Data
375 Banfield Road, Portsmouth, New Hampshire

| Sample ID | Sample Depth (ft bgs) | Sampling Date | Aroclor-1016 | | Aroclor-1221 | | Aroclor-1232 | | Aroclor-1242 | | Aroclor-1248 | | Aroclor-1254 | | Aroclor-1260 | | Aroclor-1262 | | Aroclor-1268 | | Total Aroclors (sum of detections) |
|-----------|-----------------------|---------------|--------------|---|--------------|---|--------------|---|--------------|---|--------------|---|--------------|---|--------------|---|--------------|---|--------------|---|------------------------------------|
| | | | mg/kg | U | mg/kg | U | mg/kg | U | mg/kg | U | mg/kg | U | mg/kg | U | mg/kg | U | mg/kg | U | mg/kg | U | mg/kg |
| H-2 | 0.25-0.5 | 9/29/2021 | 0.086 | U | 0.086 | U | 0.086 | U | 0.086 | U | 0.086 | U | 0.093 | | 0.086 | U | 0.086 | U | 0.086 | U | 0.093 |
| H-2 | 0.5-1.5 | 9/29/2021 | 0.088 | U | 0.088 | U | 0.088 | U | 0.088 | U | 0.088 | U | 0.057 | J | 0.088 | U | 0.088 | U | 0.088 | U | 0.057 |
| H-2 | 1.5-3 | 9/29/2021 | 0.093 | U | 0.093 | U | 0.093 | U | 0.093 | U | 0.093 | U | 0.093 | U | 0.093 | U | 0.093 | U | 0.093 | U | 0.093 |
| H-3 | 0.25-0.5 | 9/30/2021 | 0.084 | U | 0.084 | U | 0.084 | U | 0.084 | U | 0.084 | U | 0.084 | U | 0.084 | U | 0.084 | U | 0.084 | U | 0.084 |
| H-3 | 0.5-1.5 | 9/30/2021 | 0.083 | U | 0.083 | U | 0.083 | U | 0.083 | U | 0.083 | U | 0.083 | U | 0.083 | U | 0.083 | U | 0.083 | U | 0.083 |
| H-3 | 1.5-3 | 9/30/2021 | 0.081 | U | 0.081 | U | 0.081 | U | 0.081 | U | 0.081 | U | 0.081 | U | 0.081 | U | 0.081 | U | 0.081 | U | 0.081 |
| H-4 | 0.25-0.5 | 9/30/2021 | 0.087 | U | 0.087 | U | 0.087 | U | 0.087 | U | 0.087 | U | 0.087 | U | 0.087 | U | 0.087 | U | 0.087 | U | 0.087 |
| H-4 | 0.5-1.5 | 9/30/2021 | 0.088 | U | 0.088 | U | 0.088 | U | 0.088 | U | 0.088 | U | 0.088 | U | 0.088 | U | 0.088 | U | 0.088 | U | 0.088 |
| H-5 | 0.25-0.5 | 10/1/2021 | 0.095 | U | 0.095 | U | 0.095 | U | 0.095 | U | 0.095 | U | 0.095 | U | 0.095 | U | 0.095 | U | 0.095 | U | 0.095 |
| H-5 | 0.5-1.5 | 10/1/2021 | 0.085 | U | 0.085 | U | 0.085 | U | 0.085 | U | 0.085 | U | 0.085 | U | 0.085 | U | 0.085 | U | 0.085 | U | 0.085 |
| H-5 | 1.5-3 | 10/1/2021 | 0.086 | U | 0.086 | U | 0.086 | U | 0.086 | U | 0.086 | U | 0.086 | U | 0.086 | U | 0.086 | U | 0.086 | U | 0.086 |
| H-6 | 0.25-0.5 | 9/29/2021 | 0.087 | U | 0.087 | U | 0.087 | U | 0.087 | U | 0.087 | U | 0.087 | J | 0.087 | U | 0.087 | U | 0.087 | U | 0.087 |
| H-6 | 0.5-1.5 | 9/29/2021 | 0.089 | U | 0.089 | U | 0.089 | U | 0.089 | U | 0.089 | U | 0.089 | U | 0.089 | U | 0.089 | U | 0.089 | U | 0.089 |
| H-6 | 1.5-3 | 9/29/2021 | 0.09 | U | 0.09 | U | 0.09 | U | 0.09 | U | 0.09 | U | 0.09 | U | 0.09 | U | 0.09 | U | 0.09 | U | 0.09 |
| H-13 | 0.25-0.5 | 9/29/2021 | 0.096 | U | 0.096 | U | 0.096 | U | 0.096 | U | 0.096 | U | 0.096 | U | 0.096 | U | 0.096 | U | 0.096 | U | 0.096 |
| H-13 | 0.5-1.5 | 9/29/2021 | 0.092 | U | 0.092 | U | 0.092 | U | 0.092 | U | 0.092 | U | 0.092 | U | 0.092 | U | 0.092 | U | 0.092 | U | 0.092 |
| H-14 | 0.25-0.5 | 9/30/2021 | 0.09 | U | 0.09 | U | 0.09 | U | 0.09 | U | 0.09 | U | 0.09 | U | 0.09 | U | 0.09 | U | 0.09 | U | 0.09 |
| H-14 | 0.5-1.5 | 9/30/2021 | 0.087 | U | 0.087 | U | 0.087 | U | 0.087 | U | 0.087 | U | 0.087 | U | 0.087 | U | 0.087 | U | 0.087 | U | 0.087 |
| H-15 | 0.25-0.5 | 9/24/2021 | 0.096 | U | 0.096 | U | 0.096 | U | 0.096 | U | 0.096 | U | 0.13 | | 0.096 | U | 0.096 | U | 0.096 | U | 0.13 |
| H-15 | 0.5-1.5 | 9/24/2021 | 0.095 | U | 0.095 | U | 0.095 | U | 0.095 | U | 0.095 | U | 0.095 | U | 0.095 | U | 0.095 | U | 0.095 | U | 0.095 |
| HH-1-Mid | 0.25-0.5 | 9/29/2021 | 0.086 | U | 0.086 | U | 0.086 | U | 0.086 | U | 0.086 | U | 0.038 | J | 0.086 | U | 0.086 | U | 0.086 | U | 0.038 |
| HH-1-Mid | 0.5-1.5 | 9/29/2021 | 0.12 | U | 0.12 | U | 0.12 | U | 0.12 | U | 0.12 | U | 0.12 | U | 0.12 | U | 0.12 | U | 0.12 | U | 0.12 |
| HH-1-Mid | 1.5-3 | 9/29/2021 | 0.095 | U | 0.095 | U | 0.095 | U | 0.095 | U | 0.095 | U | 0.095 | U | 0.095 | U | 0.095 | U | 0.095 | U | 0.095 |
| HH-7-Mid | 0.25-0.5 | 9/30/2021 | 0.081 | U | 0.081 | U | 0.081 | U | 0.081 | U | 0.081 | U | 0.037 | J | 0.081 | U | 0.081 | U | 0.081 | U | 0.037 |
| HH-7-Mid | 0.5-1.5 | 9/30/2021 | 0.088 | U | 0.088 | U | 0.088 | U | 0.088 | U | 0.088 | U | 0.054 | J | 0.088 | U | 0.088 | U | 0.088 | U | 0.054 |
| HH-7-Mid | 1.5-3 | 9/30/2021 | 0.086 | U | 0.086 | U | 0.086 | U | 0.086 | U | 0.086 | U | 0.086 | U | 0.086 | U | 0.086 | U | 0.086 | U | 0.086 |
| HH-8-Mid | 0.25-0.5 | 9/30/2021 | 0.089 | U | 0.089 | U | 0.089 | U | 0.089 | U | 0.089 | U | 0.4 | | 0.13 | | 0.089 | U | 0.089 | U | 0.53 |
| HH-8-Mid | 0.5-1.5 | 9/30/2021 | 0.09 | U | 0.09 | U | 0.09 | U | 0.09 | U | 0.09 | U | 0.14 | J | 0.09 | U | 0.09 | U | 0.09 | U | 0.14 |
| HH-8-Mid | 1.5-3 | 9/30/2021 | 0.084 | U | 0.084 | U | 0.084 | U | 0.084 | U | 0.084 | U | 0.084 | U | 0.084 | U | 0.084 | U | 0.084 | U | 0.084 |
| HH-11-Mid | 0.25-0.5 | 9/30/2021 | 0.088 | U | 0.088 | U | 0.088 | U | 0.088 | U | 0.088 | U | 0.088 | U | 0.088 | U | 0.088 | U | 0.088 | U | 0.088 |
| HH-11-Mid | 0.5-1.5 | 9/30/2021 | 0.087 | U | 0.087 | U | 0.087 | U | 0.087 | U | 0.087 | U | 0.087 | U | 0.087 | U | 0.087 | U | 0.087 | U | 0.087 |
| HH-11 | 0.25-0.5 | 9/30/2021 | 0.09 | U | 0.09 | U | 0.09 | U | 0.09 | U | 0.09 | U | 0.17 | | 0.1 | | 0.09 | U | 0.09 | U | 0.27 |
| HH-11 | 0.5-1.5 | 9/30/2021 | 0.087 | U | 0.087 | U | 0.087 | U | 0.087 | U | 0.087 | U | 0.072 | J | 0.087 | U | 0.087 | U | 0.087 | U | 0.072 |
| HH-12 | 0.25-0.5 | 9/30/2021 | 0.091 | U | 0.091 | U | 0.091 | U | 0.091 | U | 0.091 | U | 0.091 | U | 0.091 | U | 0.091 | U | 0.091 | U | 0.091 |
| HH-12 | 0.5-1.5 | 9/30/2021 | 0.086 | U | 0.086 | U | 0.086 | U | 0.086 | U | 0.086 | U | 0.27 | | 0.17 | | 0.086 | U | 0.086 | U | 0.44 |
| I-1 | 0.25-0.5 | 9/29/2021 | 0.087 | U | 0.087 | U | 0.087 | U | 0.087 | U | 0.087 | U | 0.074 | J | 0.067 | J | 0.087 | U | 0.087 | U | 0.14 |
| I-1 | 0.5-1.5 | 9/29/2021 | 0.086 | U | 0.086 | U | 0.086 | U | 0.086 | U | 0.086 | U | 0.086 | U | 0.086 | U | 0.086 | U | 0.086 | U | 0.086 |
| I-3 | 0.25-0.5 | 9/30/2021 | 0.09 | U | 0.09 | U | 0.09 | U | 0.09 | U | 0.09 | U | 0.09 | U | 0.09 | U | 0.09 | U | 0.09 | U | 0.09 |
| I-3 | 0.5-1.5 | 9/30/2021 | 0.083 | U | 0.083 | U | 0.083 | U | 0.083 | U | 0.083 | U | 0.083 | U | 0.083 | U | 0.083 | U | 0.083 | U | 0.083 |
| I-5 | 0.25-0.5 | 10/1/2021 | 0.091 | U | 0.091 | U | 0.091 | U | 0.091 | U | 0.091 | U | 0.091 | U | 0.091 | U | 0.091 | U | 0.091 | U | 0.091 |
| I-5 | 0.5-1.5 | 10/1/2021 | 0.09 | U | 0.09 | U | 0.09 | U | 0.09 | U | 0.09 | U | 0.038 | J | 0.057 | J | 0.09 | U | 0.09 | U | 0.095 |
| I-5-Mid | 0.25-0.5 | 9/29/2021 | 0.86 | U | 0.86 | U | 0.86 | U | 0.86 | U | 2.7 | | 1.4 | | 0.5 | J | 0.86 | U | 0.86 | U | 4.6 |
| I-5-Mid | 0.5-1.5 | 9/29/2021 | 0.085 | U | 0.085 | U | 0.085 | U | 0.085 | U | 0.085 | U | 0.085 | U | 0.085 | U | 0.085 | U | 0.085 | U | 0.085 |
| I-9-Mid | 0.25-0.5 | 9/29/2021 | 0.089 | U | 0.089 | U | 0.089 | U | 0.089 | U | 0.089 | U | 0.089 | U | 0.089 | U | 0.089 | U | 0.089 | U | 0.089 |
| I-9-Mid | 0.5-1.5 | 9/29/2021 | 0.092 | U | 0.092 | U | 0.092 | U | 0.092 | U | 0.092 | U | 0.15 | | 0.092 | U | 0.092 | U | 0.092 | U | 0.15 |

TABLE 1
Summary of Polychlorinated Biphenyls (PCBs) Soil Data
375 Banfield Road, Portsmouth, New Hampshire

| Sample ID | Sample Depth (ft bgs) | Sampling Date | Aroclor-1016 | Aroclor-1221 | Aroclor-1232 | Aroclor-1242 | Aroclor-1248 | Aroclor-1254 | Aroclor-1260 | Aroclor-1262 | Aroclor-1268 | Total Aroclors (sum of detections) |
|-----------|-----------------------|---------------|--------------|--------------|--------------|--------------|--------------|--------------|--------------|--------------|--------------|------------------------------------|
| | | | mg/kg | mg/kg | mg/kg | mg/kg | mg/kg | mg/kg | mg/kg | mg/kg | mg/kg | mg/kg |
| II-2 | 0.25-0.5 | 10/4/2021 | 0.087 U | 0.087 U | 0.087 U | 0.087 U | 0.087 U | 0.087 U | 0.059 J | 0.087 U | 0.087 U | 0.059 J |
| II-2 | 0.5-1.5 | 10/4/2021 | 0.082 U | 0.082 U | 0.082 U | 0.082 U | 0.082 U | 0.082 U | 0.082 U | 0.082 U | 0.082 U | 0.082 U |
| II-4 | 0.25-0.5 | 10/1/2021 | 0.082 U | 0.082 U | 0.082 U | 0.082 U | 0.082 U | 0.082 U | 0.082 U | 0.082 U | 0.082 U | 0.082 U |
| II-4 | 0.5-1.5 | 10/1/2021 | 0.084 U | 0.084 U | 0.084 U | 0.084 U | 0.084 U | 0.084 U | 0.084 U | 0.084 U | 0.084 U | 0.084 U |
| II-4 | 1.5-3 | 10/1/2021 | 0.085 U | 0.085 U | 0.085 U | 0.085 U | 0.085 U | 0.085 U | 0.085 U | 0.085 U | 0.085 U | 0.085 U |
| II-6-Mid | 0.25-0.5 | 9/29/2021 | 0.087 U | 0.087 U | 0.087 U | 0.087 U | 0.087 U | 0.087 U | 0.087 U | 0.087 U | 0.087 U | 0.087 U |
| II-6-Mid | 0.5-1.5 | 9/29/2021 | 0.089 U | 0.089 U | 0.089 U | 0.089 U | 0.089 U | 0.089 U | 0.089 U | 0.089 U | 0.089 U | 0.089 U |
| II-6-Mid | 1.5-3 | 9/29/2021 | 0.088 U | 0.088 U | 0.088 U | 0.088 U | 0.088 U | 0.088 U | 0.088 U | 0.088 U | 0.088 U | 0.088 U |
| II-9 | 0.25-0.5 | 9/29/2021 | 0.84 U | 0.84 U | 0.84 U | 0.84 U | 0.84 U | 2.9 | 0.96 | 0.84 U | 0.84 U | 3.9 |
| II-9 | 0.5-1.5 | 9/29/2021 | 0.086 U | 0.086 U | 0.086 U | 0.086 U | 0.086 U | 0.086 U | 0.086 U | 0.086 U | 0.086 U | 0.086 U |
| II-11-Mid | 0.25-0.5 | 9/29/2021 | 0.089 U | 0.089 U | 0.089 U | 0.089 U | 0.089 U | 0.14 | 0.16 | 0.089 U | 0.089 U | 0.3 |
| II-11-Mid | 0.5-1.5 | 9/29/2021 | 0.11 U | 0.11 U | 0.11 U | 0.11 U | 0.11 U | 0.11 U | 0.11 U | 0.11 U | 0.11 U | 0.11 U |
| II-11-Mid | 1.5-3 | 9/29/2021 | 0.087 U | 0.087 U | 0.087 U | 0.087 U | 0.087 U | 0.087 U | 0.087 U | 0.087 U | 0.087 U | 0.087 U |
| J-5 | 0.25-0.5 | 9/29/2021 | 0.1 U | 0.1 U | 0.1 U | 0.1 U | 0.1 U | 0.1 U | 0.1 U | 0.1 U | 0.1 U | 0.1 U |
| J-5 | 0.5-1.5 | 9/29/2021 | 0.088 U | 0.088 U | 0.088 U | 0.088 U | 0.088 U | 0.088 U | 0.088 U | 0.088 U | 0.088 U | 0.088 U |
| J-10 | 0.25-0.5 | 9/29/2021 | 0.89 U | 0.89 U | 0.89 U | 0.89 U | 0.89 U | 2.5 | 0.63 J | 0.89 U | 0.89 U | 3.13 J |
| J-10 | 0.5-1.5 | 9/29/2021 | 0.091 U | 0.091 U | 0.091 U | 0.091 U | 0.091 U | 0.091 U | 0.091 U | 0.091 U | 0.091 U | 0.091 U |
| J-10 | 1.5-3 | 9/29/2021 | 0.089 U | 0.089 U | 0.089 U | 0.089 U | 0.089 U | 0.089 U | 0.089 U | 0.089 U | 0.089 U | 0.089 U |
| J-11 | 0.25-0.5 | 9/29/2021 | 0.093 U | 0.093 U | 0.093 U | 0.093 U | 0.093 U | 0.093 U | 0.087 J | 0.093 U | 0.093 U | 0.087 J |
| J-11 | 0.5-1.5 | 9/29/2021 | 0.095 U | 0.095 U | 0.095 U | 0.095 U | 0.095 U | 0.095 U | 0.095 U | 0.095 U | 0.095 U | 0.095 U |
| J-13 | 0.25-0.5 | 9/29/2021 | 0.1 U | 0.1 U | 0.1 U | 0.1 U | 0.1 U | 0.11 | 0.11 | 0.1 U | 0.1 U | 0.22 |
| J-13 | 0.5-1.5 | 9/29/2021 | 0.1 U | 0.1 U | 0.1 U | 0.1 U | 0.1 U | 0.2 | 0.14 | 0.1 U | 0.1 U | 0.34 |
| JJ-6-Mid | 0.25-0.5 | 9/29/2021 | 0.45 U | 0.45 U | 0.45 U | 0.45 U | 0.45 U | 2.9 | 0.55 | 0.45 U | 0.45 U | 3.5 |
| JJ-6-Mid | 0.5-1.5 | 9/29/2021 | 0.087 U | 0.087 U | 0.087 U | 0.087 U | 0.087 U | 0.087 U | 0.087 U | 0.087 U | 0.087 U | 0.087 U |
| JJ-7 | 0.25-0.5 | 9/29/2021 | 0.088 U | 0.088 U | 0.088 U | 0.088 U | 0.088 U | 0.23 | 0.088 U | 0.088 U | 0.088 U | 0.23 |
| JJ-7 | 0.5-1.5 | 9/29/2021 | 0.085 U | 0.085 U | 0.085 U | 0.085 U | 0.085 U | 0.085 U | 0.085 U | 0.085 U | 0.085 U | 0.085 U |
| JJ-7 | 1.5-3 | 9/29/2021 | 0.086 U | 0.086 U | 0.086 U | 0.086 U | 0.086 U | 0.086 U | 0.086 U | 0.086 U | 0.086 U | 0.086 U |
| JJ-8 | 0.25-0.5 | 9/29/2021 | 0.097 U | 0.097 U | 0.097 U | 0.097 U | 0.097 U | 0.77 | 0.15 | 0.097 U | 0.097 U | 0.92 |
| JJ-8 | 0.5-1.5 | 9/29/2021 | 0.086 U | 0.086 U | 0.086 U | 0.086 U | 0.086 U | 0.086 U | 0.086 U | 0.086 U | 0.086 U | 0.086 U |
| JJ-8 | 1.5-3 | 9/29/2021 | 0.089 U | 0.089 U | 0.089 U | 0.089 U | 0.089 U | 0.089 U | 0.089 U | 0.089 U | 0.089 U | 0.089 U |
| JJ-9 | 0.25-0.5 | 9/29/2021 | 1.8 U | 1.8 U | 1.8 U | 1.8 U | 1.8 U | 17 J | 1.8 U | 1.8 U | 1.8 U | 17 J |
| JJ-9 | 0.5-1.5 | 9/29/2021 | 0.89 U | 0.89 U | 0.89 U | 0.89 U | 0.89 U | 3.8 J | 0.89 U | 0.89 U | 0.89 U | 3.8 J |
| K-11 | 0.25-0.5 | 9/29/2021 | 0.099 U | 0.099 U | 0.099 U | 0.099 U | 0.099 U | 0.17 | 0.23 | 0.099 U | 0.099 U | 0.4 |
| K-11 | 0.5-1.5 | 9/29/2021 | 0.097 U | 0.097 U | 0.097 U | 0.097 U | 0.097 U | 0.17 | 0.26 | 0.097 U | 0.097 U | 0.43 |
| K-12 | 0.25-0.5 | 9/29/2021 | 0.096 U | 0.096 U | 0.096 U | 0.096 U | 0.096 U | 0.15 | 0.16 | 0.096 U | 0.096 U | 0.31 |
| K-12 | 0.5-1.5 | 9/29/2021 | 0.1 U | 0.1 U | 0.1 U | 0.1 U | 0.1 U | 0.25 | 0.44 | 0.1 U | 0.1 U | 0.69 |
| K-14 | 0.25-0.5 | 10/4/2021 | 0.099 U | 0.099 U | 0.099 U | 0.099 U | 0.099 U | 0.2 | 0.33 | 0.099 U | 0.099 U | 0.53 |
| K-14 | 0.5-1.5 | 10/4/2021 | 0.099 U | 0.099 U | 0.099 U | 0.099 U | 0.099 U | 0.099 U | 0.099 U | 0.099 U | 0.099 U | 0.099 U |
| K-15 | 0.25-0.5 | 10/4/2021 | 0.11 U | 0.11 U | 0.11 U | 0.11 U | 0.11 U | 0.11 U | 0.11 U | 0.11 U | 0.11 U | 0.11 U |
| K-15 | 0.5-1.5 | 10/4/2021 | 0.093 U | 0.093 U | 0.093 U | 0.093 U | 0.093 U | 0.093 U | 0.093 U | 0.093 U | 0.093 U | 0.093 U |
| V-8 | 0.25-0.5 | 10/4/2021 | 0.097 U | 0.097 U | 0.097 U | 0.097 U | 0.097 U | 0.097 U | 0.097 U | 0.097 U | 0.097 U | 0.097 U |
| V-8 | 0.5-1.5 | 10/4/2021 | 0.1 U | 0.1 U | 0.1 U | 0.1 U | 0.1 U | 0.1 U | 0.1 U | 0.1 U | 0.1 U | 0.1 U |
| V-11 | 0.25-0.5 | 9/24/2021 | 0.12 U | 0.12 U | 0.12 U | 0.12 U | 0.12 U | 0.25 | 0.094 | 0.12 U | 0.14 | 0.48 |
| V-11 | 0.5-1.5 | 9/24/2021 | 0.14 U | 0.14 U | 0.14 U | 0.14 U | 0.14 U | 0.16 | 0.14 U | 0.14 U | 0.13 | 0.29 |
| V-12 | 0.25-0.5 | 9/24/2021 | 0.099 U | 0.099 U | 0.099 U | 0.099 U | 0.099 U | 0.099 U | 0.099 U | 0.099 U | 0.099 U | 0.099 U |
| V-12 | 0.5-1.5 | 9/24/2021 | 0.1 U | 0.1 U | 0.1 U | 0.1 U | 0.1 U | 0.048 | 0.1 U | 0.1 U | 0.1 U | 0.048 |
| W-9 | 0.25-0.5 | 10/4/2021 | 0.11 U | 0.11 U | 0.11 U | 0.11 U | 0.11 U | 0.37 | 0.11 U | 0.11 U | 0.11 U | 0.37 |
| W-9 | 0.5-1.5 | 10/4/2021 | 0.098 U | 0.098 U | 0.098 U | 0.098 U | 0.098 U | 0.098 U | 0.098 U | 0.098 U | 0.098 U | 0.098 U |

TABLE 1
Summary of Polychlorinated Biphenyls (PCBs) Soil Data
375 Banfield Road, Portsmouth, New Hampshire

| Sample ID | Sample Depth (ft bgs) | Sampling Date | Aroclor-1016 | Aroclor-1221 | Aroclor-1232 | Aroclor-1242 | Aroclor-1248 | Aroclor-1254 | Aroclor-1260 | Aroclor-1262 | Aroclor-1268 | Total Aroclors (sum of detections) |
|--|-----------------------|---------------|--------------|--------------|--------------|--------------|--------------|--------------|--------------|--------------|--------------|------------------------------------|
| | | | mg/kg | mg/kg | mg/kg | mg/kg | mg/kg | mg/kg | mg/kg | mg/kg | mg/kg | |
| W-10 | 0.25-0.5 | 9/24/2021 | 0.12 U | 0.12 U | 0.12 U | 0.12 U | 0.12 U | 0.26 | 0.076 | 0.12 U | 0.12 U | 0.34 |
| W-10 | 0.5-1.5 | 9/24/2021 | 0.14 U | 0.14 U | 0.14 U | 0.14 U | 0.14 U | 0.087 | 0.14 U | 0.14 U | 0.14 U | 0.087 |
| W-12 | 0.25-0.5 | 9/24/2021 | 0.13 U | 0.13 U | 0.13 U | 0.13 U | 0.13 U | 0.35 | 0.082 | 0.13 U | 0.13 U | 0.43 |
| W-12 | 0.5-1.5 | 9/24/2021 | 0.15 U | 0.15 U | 0.15 U | 0.15 U | 0.15 U | 0.24 | 0.15 U | 0.15 U | 0.15 U | 0.24 |
| W-13 | 0.25-0.5 | 9/24/2021 | 1.1 U | 1.1 U | 1.1 U | 1.1 U | 1.1 U | 6.6 | 1.1 U | 1.1 U | 1.1 U | 6.6 |
| W-13 | 0.5-1.5 | 9/24/2021 | 0.1 U | 0.1 U | 0.1 U | 0.1 U | 0.1 U | 0.24 | 0.1 U | 0.1 U | 0.1 U | 0.24 |
| X-8 | 0.25-0.5 | 10/4/2021 | 0.12 U | 0.12 U | 0.12 U | 0.12 U | 0.12 U | 0.34 | 0.15 | 0.12 U | 0.12 J | 0.61 J |
| X-8 | 0.5-1.5 | 10/4/2021 | 0.13 U | 0.13 U | 0.13 U | 0.13 U | 0.13 U | 0.22 | 0.13 U | 0.13 U | 0.14 | 0.36 |
| X-10 | 0.25-0.5 | 10/4/2021 | 0.14 U | 0.14 U | 0.14 U | 0.14 U | 0.14 U | 0.45 | 0.21 | 0.14 U | 0.61 | 1.27 |
| X-10 | 0.5-1.5 | 10/4/2021 | 0.13 U | 0.13 U | 0.13 U | 0.13 U | 0.13 U | 0.052 J | 0.16 | 0.13 U | 0.13 U | 0.212 J |
| X-12 | 0.25-0.5 | 10/4/2021 | 0.11 U | 0.11 U | 0.11 U | 0.11 U | 0.11 U | 0.065 J | 0.13 | 0.071 J | 0.11 U | 0.376 J |
| X-12 | 0.5-1.5 | 10/4/2021 | 0.12 U | 0.12 U | 0.12 U | 0.12 U | 0.12 U | 0.063 J | 0.12 | 0.12 U | 0.12 U | 0.183 J |
| X-14 | 0.25-0.5 | 10/4/2021 | 0.22 U | 0.22 U | 0.22 U | 0.22 U | 0.19 J | 1.8 | 0.36 | 0.22 U | 0.34 | 2.69 J |
| X-14 | 0.5-1.5 | 10/4/2021 | 0.13 U | 0.13 U | 0.13 U | 0.13 U | 0.2 | 2 | 0.24 | 0.13 U | 0.13 U | 2.44 |
| Y-9 | 0.25-0.5 | 9/24/2021 | 0.53 U | 0.53 U | 0.53 U | 0.53 U | 0.53 U | 0.53 U | 1.7 | 0.53 U | 0.53 U | 1.7 |
| Y-9 | 0.5-1.5 | 9/24/2021 | 0.11 U | 0.11 U | 0.11 U | 0.11 U | 0.11 U | 0.14 J | 0.082 | 0.11 U | 0.11 U | 0.22 J |
| Y-11 | 0.25-0.5 | 10/4/2021 | 0.12 U | 0.12 U | 0.12 U | 0.12 U | 0.12 U | 0.21 | 0.2 | 0.12 U | 0.48 | 0.89 |
| Y-11 | 0.5-1.5 | 10/4/2021 | 0.14 U | 0.14 U | 0.14 U | 0.14 U | 0.14 U | 0.1 J | 0.09 J | 0.14 U | 0.13 J | 0.32 J |
| Y-13 | 0.25-0.5 | 10/4/2021 | 0.23 U | 0.23 U | 0.23 U | 0.23 U | 0.1 J | 0.25 | 0.15 J | 0.23 U | 0.23 U | 0.5 J |
| Y-13 | 0.5-1.5 | 10/4/2021 | 0.29 U | 0.29 U | 0.29 U | 0.29 U | 0.29 U | 0.48 | 0.16 J | 0.29 U | 0.29 U | 0.64 J |
| Z-10 | 0.25-0.5 | 10/4/2021 | 0.12 U | 0.12 U | 0.12 U | 0.12 U | 0.09 J | 0.36 | 0.15 | 0.12 U | 0.11 J | 0.71 J |
| Z-10 | 0.5-1.5 | 10/4/2021 | 0.13 U | 0.13 U | 0.13 U | 0.13 U | 0.053 J | 0.21 | 0.13 U | 0.13 U | 0.13 U | 0.263 J |
| Z-12 | 0.25-0.5 | 10/4/2021 | 0.14 U | 0.14 U | 0.14 U | 0.14 U | 0.14 U | 0.25 | 0.21 | 0.14 U | 0.19 | 0.65 |
| Z-12 | 0.5-1.5 | 10/4/2021 | 0.19 U | 0.19 U | 0.19 U | 0.19 U | 0.19 U | 0.35 | 0.19 | 0.19 U | 0.17 J | 0.71 J |
| Number of Samples | | | 255 | 255 | 255 | 255 | 255 | 255 | 255 | 255 | 255 | 255 |
| Number of Detections | | | 0 | 0 | 0 | 1 | 26 | 103 | 66 | 0 | 16 | 115 |
| Arithmetic Mean Concentration [1] | | | ND | ND | ND | 0.068 | 0.171 | 0.266 | 0.098 | ND | 0.075 | 0.44 |
| Maximum Detected Concentration | | | -- | -- | -- | 0.42 J | 13 | 17 J | 1.7 | -- | 0.61 | 17 J |
| 95th Percentile Upper Confidence Limit of Mean [2] | | | NC | NC | NC | NC | NC | NC | NC | NC | NC | 0.889 |
| Soil Remediation Standard | | | 1 | 1 | 1 | 1 | 1 | 1 | 1 | 1 | 1 | 1.00 |

Value Exceeds Soil Remediation Standard of 1 mg/kg.
mg/kg Milligrams per kilogram.
ft bgs Feet below ground surface.
U Not detected at reporting limit shown.
ND Not detected.
J Estimated concentration, typically below reporting limit.
NC Not calculated.
[1] Arithmetic mean includes non-detections at one-half reporting limit.
[2] Calculated by ProUCL, v.5.1. Refer to Appendix A.

TABLE 2
Summary of Exposure Assumptions
375 Banfield Road, Portsmouth, New Hampshire

| PARAMETER | VALUE | REFERENCE |
|--|---|---|
| PCB soil exposure point concentration (C_s) | Constituent -specific | The PCB soil exposure point concentration (EPC) was the 95 th percentile upper confidence limit of the mean PCB concentration, calculated by ProUCL. |
| Outdoor air exposure point concentration (C_{air}) | Constituent-specific | Particle: Modeled from soil assuming an ambient air concentration of inhalable particles of 32 micrograms per cubic meter (MassDEP 2014). Volatile: Estimated from soil EPC using screening levels models for from ASTM (2005). |
| Soil ingestion rate (IR) | 0.0002 kg/day (child) 0.0001 kg/day (youth and all adults) | Recommended values (NHDES 2013). |
| Relative soil oral absorption factor (RAFo) | 1 | Assumed fully absorbed orally. |
| Exposed skin surface area (SA) | 2,632 cm ² /day (child) 3,432 cm ² /day (youth) 5,044 cm ² /day (adult) 3,104 cm ² /day (commercial workers) | Recommended values for residents (NHDES 2013). |
| Sediment-skin adherence factor (AF) | 0.36 mg/cm ² (child) 0.14 mg/cm ² (youth) 0.13 mg/cm ² (adult) | Recommended values for residents (NHDES 2013). |
| Relative soil absorption factor, dermal (RAFd) | 0.157 | Recommended value (NHDES 2013). |
| Recreational trespasser exposure frequency (EF) | 90 events/year (soil, air) | Assumed access frequency. |
| Recreational trespasser exposure duration (ED) | 1 day/event (soil exposure) 8 hours/event (outdoor air exposure) | Soil ED is conventional value for soil exposures. Outdoor inhalation ED value is assumed. |
| Recreational trespasser exposure period (EP) | 5 years (child) 10 years youth 15 years (adult) | Recommended values (NHDES 2013). |
| Recreational trespasser averaging time (AT) | <u>Non-carcinogens:</u> 5 years (child) 10 years (youth) 15 years (adult) <u>Carcinogens:</u> 70 years (all ages) | Conventional averaging times (EP for non-carcinogens, a 70-year lifetime for carcinogens). |

TABLE 2
Summary of Exposure Assumptions
 375 Banfield Road, Portsmouth, New Hampshire

| PARAMETER | VALUE | REFERENCE |
|--|---|--|
| Commercial/industrial worker exposure frequency (EF) | 146 events/year | Recommended value (NHDES 2013). |
| Commercial/industrial workers exposure duration (ED) | 1 day/event (soil exposure) 8 hours/event (outdoor air exposure) | Soil ED is conventional value for soil exposures. Outdoor inhalation ED value is assumed. |
| Commercial/industrial workers exposure period (EP) | 25 years | Recommended value (NHDES 2013). |
| Commercial/industrial workers averaging time (AT) | <u>Non-carcinogens</u> : 25 years <u>Carcinogens</u> : 70 years | Conventional averaging times (EP for non-carcinogens, a 70-year lifetime for carcinogens). |
| Body weight (BW) | 17 kg (children) 40 kg (youth) 70 kg (adults) | Recommended values (NHDES 2013). |

ASTM (2005) Standard Guide for Risk-Based Corrective Action E2081-00.
 NHDES (2013) Risk Characterization Management Policy, Appendix A.

APPENDIX A
ProUCL Output

ProUCL Output Files
375 Banfield Road, Portsmouth, NH

UCL Statistics for Data Sets with Non-Detects

| | |
|--------------------------------|----------------------------------|
| User Selected Options | |
| Date/Time of Computation | ProUCL 5.111/12/2021 12:58:32 PM |
| From File | Soil PCBs.xls |
| Full Precision | OFF |
| Confidence Coefficient | 95% |
| Number of Bootstrap Operations | 2000 |

PCB (Soil)

| | | | |
|------------------------------|--------|---------------------------------|--------|
| General Statistics | | | |
| Total Number of Observations | 255 | Number of Distinct Observations | 100 |
| Number of Detects | 115 | Number of Non-Detects | 140 |
| Number of Distinct Detects | 83 | Number of Distinct Non-Detects | 23 |
| Minimum Detect | 0.037 | Minimum Non-Detect | 0.079 |
| Maximum Detect | 17 | Maximum Non-Detect | 0.12 |
| Variance Detects | 5.367 | Percent Non-Detects | 54.90% |
| Mean Detects | 0.926 | SD Detects | 2.317 |
| Median Detects | 0.27 | CV Detects | 2.501 |
| Skewness Detects | 4.925 | Kurtosis Detects | 27.46 |
| Mean of Logged Detects | -1.224 | SD of Logged Detects | 1.336 |

| | | | |
|---|--------|---|--|
| Normal GOF Test on Detects Only | | | |
| Shapiro Wilk Test Statistic | 0.405 | Normal GOF Test on Detected Observations Only | |
| 5% Shapiro Wilk P Value | 0 | Detected Data Not Normal at 5% Significance Level | |
| Lilliefors Test Statistic | 0.372 | Lilliefors GOF Test | |
| 5% Lilliefors Critical Value | 0.0829 | Detected Data Not Normal at 5% Significance Level | |
| Detected Data Not Normal at 5% Significance Level | | | |

| | | | |
|--|-------|-----------------------------------|-------|
| Kaplan-Meier (KM) Statistics using Normal Critical Values and other Nonparametric UCLs | | | |
| KM Mean | 0.448 | KM Standard Error of Mean | 0.101 |
| KM SD | 1.609 | 95% KM (BCA) UCL | 0.62 |
| 95% KM (t) UCL | 0.615 | 95% KM (Percentile Bootstrap) UCL | 0.632 |
| 95% KM (z) UCL | 0.614 | 95% KM Bootstrap t UCL | 0.709 |
| 90% KM Chebyshev UCL | 0.751 | 95% KM Chebyshev UCL | 0.889 |
| 97.5% KM Chebyshev UCL | 1.08 | 99% KM Chebyshev UCL | 1.454 |

| | | | |
|--|--------|--|--|
| Gamma GOF Tests on Detected Observations Only | | | |
| A-D Test Statistic | 8.526 | Anderson-Darling GOF Test | |
| 5% A-D Critical Value | 0.814 | Detected Data Not Gamma Distributed at 5% Significance Level | |
| K-S Test Statistic | 0.229 | Kolmogorov-Smirnov GOF | |
| 5% K-S Critical Value | 0.0902 | Detected Data Not Gamma Distributed at 5% Significance Level | |
| Detected Data Not Gamma Distributed at 5% Significance Level | | | |

| | | | |
|--|-------|---------------------------------|-------|
| Gamma Statistics on Detected Data Only | | | |
| k hat (MLE) | 0.546 | k star (bias corrected MLE) | 0.538 |
| Theta hat (MLE) | 1.697 | Theta star (bias corrected MLE) | 1.723 |
| nu hat (MLE) | 125.6 | nu star (bias corrected) | 123.6 |
| Mean (detects) | 0.926 | | |

Gamma ROS Statistics using Imputed Non-Detects
 GROS may not be used when data set has > 50% NDs with many tied observations at multiple DLs
 GROS may not be used when kstar of detects is small such as <1.0, especially when the sample size is small (e.g., <15-20)
 For such situations, GROS method may yield incorrect values of UCLs and BTVs
 This is especially true when the sample size is small.

| | | | |
|---|--------|--|-------|
| For gamma distributed detected data, BTVs and UCLs may be computed using gamma distribution on KM estimates | | | |
| Minimum | 0.01 | Mean | 0.423 |
| Maximum | 17 | Median | 0.01 |
| SD | 1.618 | CV | 3.822 |
| k hat (MLE) | 0.309 | k star (bias corrected MLE) | 0.308 |
| Theta hat (MLE) | 1.37 | Theta star (bias corrected MLE) | 1.374 |
| nu hat (MLE) | 157.6 | nu star (bias corrected) | 157.1 |
| Adjusted Level of Significance (β) | 0.0491 | | |
| Approximate Chi Square Value (157.08, α) | 129.1 | Adjusted Chi Square Value (157.08, β) | 129 |
| 95% Gamma Approximate UCL (use when $n \geq 50$) | 0.515 | 95% Gamma Adjusted UCL (use when $n < 50$) | 0.516 |

| | | | |
|--|--------|---------------------------|--------|
| Estimates of Gamma Parameters using KM Estimates | | | |
| Mean (KM) | 0.448 | SD (KM) | 1.609 |
| Variance (KM) | 2.588 | SE of Mean (KM) | 0.101 |
| k hat (KM) | 0.0774 | k star (KM) | 0.0791 |
| nu hat (KM) | 39.5 | nu star (KM) | 40.36 |
| theta hat (KM) | 5.78 | theta star (KM) | 5.656 |
| 80% gamma percentile (KM) | 0.209 | 90% gamma percentile (KM) | 1.054 |
| 95% gamma percentile (KM) | 2.602 | 99% gamma percentile (KM) | 7.969 |

| | | | |
|--|-------|--|-------|
| Gamma Kaplan-Meier (KM) Statistics | | | |
| Approximate Chi Square Value (40.36, α) | 26.81 | Adjusted Chi Square Value (40.36, β) | 26.74 |
| 95% Gamma Approximate KM-UCL (use when $n \geq 50$) | 0.674 | 95% Gamma Adjusted KM-UCL (use when $n < 50$) | 0.676 |

| | | | |
|--|----------|--|--|
| Lognormal GOF Test on Detected Observations Only | | | |
| Shapiro Wilk Approximate Test Statistic | 0.935 | Shapiro Wilk GOF Test | |
| 5% Shapiro Wilk P Value | 1.33E-05 | Detected Data Not Lognormal at 5% Significance Level | |

ProUCL Output Files
375 Banfield Road, Portsmouth, NH

| | | | |
|---|--------------|--|--------|
| Lilliefors Test Statistic | 0.0949 | Lilliefors GOF Test | |
| 5% Lilliefors Critical Value | 0.0829 | Detected Data Not Lognormal at 5% Significance Level | |
| Detected Data Not Lognormal at 5% Significance Level | | | |
| | | | |
| Lognormal ROS Statistics Using Imputed Non-Detects | | | |
| Mean in Original Scale | 0.448 | Mean in Log Scale | -2.293 |
| SD in Original Scale | 1.612 | SD in Log Scale | 1.44 |
| 95% t UCL (assumes normality of ROS data) | 0.614 | 95% Percentile Bootstrap UCL | 0.632 |
| 95% BCA Bootstrap UCL | 0.665 | 95% Bootstrap t UCL | 0.707 |
| 95% H-UCL (Log ROS) | 0.358 | | |
| | | | |
| Statistics using KM estimates on Logged Data and Assuming Lognormal Distribution | | | |
| KM Mean (logged) | -2.167 | KM Geo Mean | 0.115 |
| KM SD (logged) | 1.249 | 95% Critical H Value (KM-Log) | 2.344 |
| KM Standard Error of Mean (logged) | 0.0838 | 95% H-UCL (KM -Log) | 0.3 |
| KM SD (logged) | 1.249 | 95% Critical H Value (KM-Log) | 2.344 |
| KM Standard Error of Mean (logged) | 0.0838 | | |
| | | | |
| DL/2 Statistics | | | |
| DL/2 Normal | | | |
| Mean in Original Scale | 0.442 | DL/2 Log-Transformed | |
| SD in Original Scale | 1.613 | Mean in Log Scale | -2.257 |
| 95% t UCL (Assumes normality) | 0.609 | SD in Log Scale | 1.297 |
| | | 95% H-Stat UCL | 0.295 |
| DL/2 is not a recommended method, provided for comparisons and historical reasons | | | |
| | | | |
| Nonparametric Distribution Free UCL Statistics | | | |
| Data do not follow a Discernible Distribution at 5% Significance Level | | | |
| | | | |
| Suggested UCL to Use | | | |
| 95% KM (Chebyshev) UCL | 0.889 | | |

Note: Suggestions regarding the selection of a 95% UCL are provided to help the user to select the most appropriate 95% UCL. Recommendations are based upon data size, data distribution, and skewness. These recommendations are based upon the results of the simulation studies summarized in Singh, Maichle, and Lee (2006). However, simulations results will not cover all Real World data sets; for additional insight the user may want to consult a statistician.

APPENDIX B

**Risk Assessment Calculations
Recreational Trespassers**

PCB Risk Calculations
Recreational Trespassers
375 Banfield Street, Portsmouth, New Hampshire
Risk Assessment Summary

| Exposure Pathway | Non-carcinogenic Hazard Index | | | Excess Lifetime Cancer Risk | | | |
|--|-------------------------------|-------------|-------------|-----------------------------|--------------|--------------|---------------|
| | Child | Youth | Adult | Child | Youth | Adult | Combined Ages |
| Soil Ingestion | 0.1 | 0.03 | 0.02 | 4E-07 | 2E-07 | 1E-07 | 7E-07 |
| Soil Dermal Contact | 0.1 | 0.02 | 0.02 | 3E-07 | 1E-07 | 1E-07 | 5E-07 |
| Outdoor Inhalation of Volatile Soil Constituents | 0.0001 | 0.0001 | 0.0001 | 7E-11 | 1E-10 | 2E-10 | 4E-10 |
| Inhalation of Entrained Soil Particles | 0.00003 | 0.00003 | 0.00003 | 1E-10 | 2E-10 | 3E-10 | 6E-10 |
| Total (All Pathways) | 0.2 | 0.05 | 0.03 | 6E-07 | 3E-07 | 3E-07 | 1E-06 |
| Maximum Acceptable Level | 1.0 | | | 1E-05 | | | |

PCB Risk Calculations
Recreational Trespassers
 375 Banfield Street, Portsmouth, New Hampshire

Soil Ingestion

ADD = [$C_s \times IR \times RA_{Fo} \times EF \times ED \times EP \times CF$] / [$BW \times AP$]

ADD = Average daily dose (mg/kg-dy) (nc = non-carcinogen; ca = carcinogen)

C_s = Constituent concentration in soil (mg/kg)

IR = Soil ingestion rate (kg/day)

RA_{Fo} = Oral Relative Absorption Factor (unitless)

EF = Exposure frequency (events/yr)

ED = Exposure duration (day/event)

EP = Exposure period (yr)

CF = Unit conversion factor (yr/dy)

BW = Body weight (kg)

AP = Averaging period (yr)

HQ = ADD(nc)/RfD

HI = Sum [HQ]

Risk = ADD(ca) x OSF

HQ = Non-carcinogenic Hazard Quotient (unitless)

HI = Total Hazard Index (unitless)

RfD = Reference Dose (mg/kg-dy)

Risk = Excess lifetime cancer risk (unitless)

OSF = Oral cancer slope factor [(mg/kg-dy)⁻¹]

Child

| Constituent | C_s (mg/kg) | IR (kg/day) | RA_{Fo} (unitless) | EF (events/yr) | ED (dy/event) | EP (yr) | CF (yr/dy) | BW (kg) | AP (nc) (yr) | ADD (nc) (mg/kg-dy) | RfD (mg/kg-dy) | HQ (unitless) | AP (ca) (yr) | ADD (ca) (mg/kg-dy) | OSF [(mg/kg-dy) ⁻¹] | Risk (unitless) |
|-------------|------------------|----------------|-------------------------|-------------------|------------------|------------|---------------|------------|-----------------|------------------------|-------------------|------------------|-----------------|------------------------|------------------------------------|--------------------|
| Total PCBs | 0.889 | 0.0002 | 1 | 90 | 1 | 5 | 2.74E-03 | 17 | 5 | 2.58E-06 | 0.00002 | 0.1 | 70 | 1.84E-07 | 2 | 4E-07 |

Youth

| Constituent | C_s (mg/kg) | IR (kg/day) | RA_{Fo} (unitless) | EF (events/yr) | ED (dy/event) | EP (yr) | CF (yr/dy) | BW (kg) | AP (nc) (yr) | ADD (nc) (mg/kg-dy) | RfD (mg/kg-dy) | HQ (unitless) | AP (ca) (yr) | ADD (ca) (mg/kg-dy) | OSF [(mg/kg-dy) ⁻¹] | Risk (unitless) |
|-------------|------------------|----------------|-------------------------|-------------------|------------------|------------|---------------|------------|-----------------|------------------------|-------------------|------------------|-----------------|------------------------|------------------------------------|--------------------|
| Total PCBs | 0.889 | 0.0001 | 1 | 90 | 1 | 10 | 2.74E-03 | 40 | 10 | 5.48E-07 | 0.00002 | 0.03 | 70 | 7.83E-08 | 2 | 2E-07 |

Adult

| Constituent | C_s (mg/kg) | IR (kg/day) | RA_{Fo} (unitless) | EF (events/yr) | ED (dy/event) | EP (yr) | CF (yr/dy) | BW (kg) | AP (nc) (yr) | ADD (nc) (mg/kg-dy) | RfD (mg/kg-dy) | HQ (unitless) | AP (ca) (yr) | ADD (ca) (mg/kg-dy) | OSF [(mg/kg-dy) ⁻¹] | Risk (unitless) |
|-------------|------------------|----------------|-------------------------|-------------------|------------------|------------|---------------|------------|-----------------|------------------------|-------------------|------------------|-----------------|------------------------|------------------------------------|--------------------|
| Total PCBs | 0.889 | 0.0001 | 1 | 90 | 1 | 15 | 2.74E-03 | 70 | 15 | 3.13E-07 | 0.00002 | 0.02 | 70 | 6.71E-08 | 2 | 1E-07 |

Combined Ages

| | |
|---------------------|--------------|
| Total Risk = | 7E-07 |
|---------------------|--------------|

PCB Risk Calculations
Recreational Trespassers
 375 Banfield Street, Portsmouth, New Hampshire

Soil Dermal Contact

$$ADD = [C_s \times SA \times AF \times RAF_d \times EF \times ED \times EP \times CF] / [BW \times AP]$$

- ADD = Average daily dose (mg/kg-dy) (ca = carcinogens, nc = non-carcinogens)
 C_s = Constituent concentration in soil (mg/kg)
 SA = Exposed skin surface area (cm²/day)
 AF = Soil adherence factor (kg/cm²)
 RAF_d = Dermal Relative Absorption Factor (unitless)
 EF = Exposure frequency (events/yr)
 ED = Exposure duration (day/event)
 EP = Exposure period (yr)
 CF = Unit conversion factor (yr/dy)
 BW = Body weight (kg)
 AP = Averaging period (yr)

- HQ = ADD(nc)/RfD
 HI = Sum [HQ]
 Risk = ADD(ca) x OSF

- HQ = Non-carcinogenic Hazard Quotient (unitless)
 HI = Total Hazard Index (unitless)
 RfD = Reference Dose (mg/kg-dy)
 Risk = Excess lifetime cancer risk (unitless)
 OSF = Oral cancer slope factor [(mg/kg-dy)⁻¹]

Child

| Constituent | C _s (mg/kg) | SA (cm ² /dy) | AF (kg/cm ²) | RAF _d (unitless) | EF (events/yr) | ED (dy/event) | EP (yr) | CF (yr/dy) | BW (kg) | AP (yr) | ADD (mg/kg-dy) | RfD (mg/kg-dy) | HQ (unitless) | AP (ca) (yr) | ADD (ca) (mg/kg-dy) | OSF [(mg/kg-dy) ⁻¹] | Risk (unitless) |
|-------------|---------------------------|-----------------------------|-----------------------------|--------------------------------|-------------------|------------------|------------|---------------|------------|------------|-------------------|-------------------|------------------|-----------------|------------------------|------------------------------------|--------------------|
| Total PCBs | 0.889 | 2,632 | 3.60E-07 | 0.157 | 90 | 1 | 5 | 2.74E-03 | 17 | 5 | 1.92E-06 | 0.00002 | 0.1 | 70 | 1.37E-07 | 2 | 3E-07 |

Youth

| Constituent | C _s (mg/kg) | SA (cm ² /dy) | AF (kg/cm ²) | RAF _d (unitless) | EF (events/yr) | ED (dy/event) | EP (yr) | CF (yr/dy) | BW (kg) | AP (yr) | ADD (mg/kg-dy) | RfD (mg/kg-dy) | HQ (unitless) | AP (ca) (yr) | ADD (ca) (mg/kg-dy) | OSF [(mg/kg-dy) ⁻¹] | Risk (unitless) |
|-------------|---------------------------|-----------------------------|-----------------------------|--------------------------------|-------------------|------------------|------------|---------------|------------|------------|-------------------|-------------------|------------------|-----------------|------------------------|------------------------------------|--------------------|
| Total PCBs | 0.889 | 3,432 | 1.40E-07 | 0.157 | 90 | 1 | 10 | 2.74E-03 | 40 | 10 | 4.13E-07 | 0.00002 | 0.02 | 70 | 5.91E-08 | 2 | 1E-07 |

Adult

| Constituent | C _s (mg/kg) | SA (cm ² /dy) | AF (kg/cm ²) | RAF _d (unitless) | EF (events/yr) | ED (dy/event) | EP (yr) | CF (yr/dy) | BW (kg) | AP (yr) | ADD (mg/kg-dy) | RfD (mg/kg-dy) | HQ (unitless) | AP (ca) (yr) | ADD (ca) (mg/kg-dy) | OSF [(mg/kg-dy) ⁻¹] | Risk (unitless) |
|-------------|---------------------------|-----------------------------|-----------------------------|--------------------------------|-------------------|------------------|------------|---------------|------------|------------|-------------------|-------------------|------------------|-----------------|------------------------|------------------------------------|--------------------|
| Total PCBs | 0.889 | 5,044 | 1.30E-07 | 0.157 | 90 | 1 | 15 | 2.74E-03 | 70 | 15 | 3.22E-07 | 0.00002 | 0.02 | 70 | 6.91E-08 | 2 | 1E-07 |

Combined ages

| | | | | | | | | | | | | | | | | | |
|-------------------|--|--|--|--|--|--|--|--|--|--|--|--|--|--|--|--|--------------|
| Total Risk | | | | | | | | | | | | | | | | | 5E-07 |
|-------------------|--|--|--|--|--|--|--|--|--|--|--|--|--|--|--|--|--------------|

**PCB Risk Calculations
Recreational Trespassers**

375 Banfield Street, Portsmouth, New Hampshire

Outdoor Inhalation of Volatile Soil Constituents

$C_{air} = C_{soil} \times VF_{ss}$

C_{air} = Constituent concentration in ambient air (mg/m³)

C_{soil} = Constituent concentration in soil (mg/kg)

VF_{ss} = Volatilization Factor, surface soil to ambient air [(mg/m³)/(mg/kg)]

$ADE = C_{air} \times EF \times ED \times EP \times CF / AP$

ADE = Average daily exposure (mg/m³) (nc = non-carcinogen; ca = carcinogen)

EF = Exposure frequency (events/yr)

ED = Exposure duration (hr/event)

EP = Exposure period (yr)

CF = Unit conversion factor (yr/hr)

AP = Averaging period (yr)

$HQ = ADE(nc) / RfCs$

$HI = \text{Sum [HQ]}$

$Risk = ADE(ca) \times IUR$

HQ = Non-carcinogenic hazard quotient (unitless)

HI = Total hazard index (unitless)

RfCs = Subchronic reference concentration (mg/m³)

Risk = Excess lifetime cancer risk (unitless)

IUR = Cancer inhalation unit risk value [(mg/m³)⁻¹]

Child

| Constituent | C_{soil} (mg/kg) | VF_{ss} [(mg/m ³)/(mg/kg)] | C_{air} (mg/m ³) | EF (events/yr) | ED (hr/event) | EP (yr) | CF (yr/hr) | AP (nc) (yr) | ADE (nc) (mg/m ³) | RfCs (mg/m ³) | HQ (unitless) | AP (ca) (yr) | ADE (ca) (mg/m ³) | IUR [(mg/m ³) ⁻¹] | Risk (unitless) |
|-------------|-----------------------|---|-----------------------------------|-------------------|------------------|------------|---------------|-----------------|----------------------------------|------------------------------|------------------|-----------------|----------------------------------|--|--------------------|
| Total PCBs | 0.889 | 1.25E-07 | 1.11E-07 | 90 | 8 | 5 | 1.14E-04 | 5 | 9.14E-09 | 0.00007 | 0.0001 | 70 | 6.53E-10 | 0.1 | 6.5E-11 |

Youth

| Constituent | C_{soil} (mg/kg) | VF_{ss} [(mg/m ³)/(mg/kg)] | C_{air} (mg/m ³) | EF (events/yr) | ED (hr/event) | EP (yr) | CF (yr/hr) | AP (nc) (yr) | ADE (nc) (mg/m ³) | RfCs (mg/m ³) | HQ (unitless) | AP (ca) (yr) | ADE (ca) (mg/m ³) | IUR [(mg/m ³) ⁻¹] | Risk (unitless) |
|-------------|-----------------------|---|-----------------------------------|-------------------|------------------|------------|---------------|-----------------|----------------------------------|------------------------------|------------------|-----------------|----------------------------------|--|--------------------|
| Total PCBs | 0.889 | 1.25E-07 | 1.11E-07 | 90 | 8 | 10 | 1.14E-04 | 10 | 9.14E-09 | 0.00007 | 0.0001 | 70 | 1.31E-09 | 0.1 | 1.3E-10 |

Adult

| Constituent | C_{soil} (mg/kg) | VF_{ss} [(mg/m ³)/(mg/kg)] | C_{air} (mg/m ³) | EF (events/yr) | ED (hr/event) | EP (yr) | CF (yr/hr) | AP (nc) (yr) | ADE (nc) (mg/m ³) | RfCs (mg/m ³) | HQ (unitless) | AP (ca) (yr) | ADE (ca) (mg/m ³) | IUR [(mg/m ³) ⁻¹] | Risk (unitless) |
|-------------|-----------------------|---|-----------------------------------|-------------------|------------------|------------|---------------|-----------------|----------------------------------|------------------------------|------------------|-----------------|----------------------------------|--|--------------------|
| Total PCBs | 0.889 | 1.25E-07 | 1.11E-07 | 90 | 8 | 15 | 1.14E-04 | 15 | 9.14E-09 | 0.00007 | 0.0001 | 70 | 1.96E-09 | 0.1 | 2.0E-10 |

Combined Ages

| | |
|----------------------------|--------------|
| Total Cancer Risk = | 4E-10 |
|----------------------------|--------------|

PCB Risk Calculations
Recreational Trespassers
375 Banfield Street, Portsmouth, New Hampshire

Inhalation of Entrained Soil Particles

$$C_{air} = \frac{C_{soil} \times PM_{10} \times CF_1}{ADE}$$

$$ADE = \frac{C_{air} \times EF \times ED \times EP \times CF}{AP}$$

$$HQ = \frac{ADE \text{ (nc)}}{RfC}$$

$$HI = \text{Sum [HQ]}$$

$$Risk = ADE \text{ (ca)} \times IUR$$

- C_{air} = Constituent concentration in ambient air (mg/n³)
- C_{soil} = Constituent concentration in soil (mg/kg)
- PM_{10} = Particulate matter concentration in air (<= 10 microns) (ug/n³)
- CF = Unit conversion factor (kg/ug)
- ADE = Average daily exposure (mg/n³) (nc = non-carcinogen; ca = carcinogen)
- EF = Exposure frequency (events/yr)
- ED = Exposure duration (hr/event)
- EP = Exposure period (yr)
- CF = Unit conversion factor (yr/hr)
- AP = Averaging period (yr)

- HQ = Non-carcinogenic hazard quotient (unitless)
- HI = Total hazard index (unitless)
- RfC = Chronic reference concentration (mg/n³)
- Risk = Excess lifetime cancer risk (unitless)
- IUR = Inhalation unit risk value [(mg/n³)⁻¹]

Child

| Constituent | C_{soil} (mg/kg) | Assumed PM_{10} (ug/m ³) | CF_1 (kg/ug) | C_{air} (mg/m ³) | EF (events/yr) | ED (hr/event) | EP (yr) | CF_2 (yr/hr) | AP (nc) (yr) | ADE (nc) (mg/m ³) | RfC (mg/m ³) | HQ (unitless) | AP (ca) (yr) | ADE (ca) (mg/m ³) | IUR (mg/m ³) ⁻¹ | Risk (unitless) |
|-------------|-----------------------|--|-------------------|-----------------------------------|-------------------|------------------|------------|-------------------|-----------------|----------------------------------|-----------------------------|------------------|-----------------|----------------------------------|---|--------------------|
| Total PCBs | 0.889 | 32 | 1.00E-09 | 2.84E-08 | 90 | 8 | 5 | 1.14E-04 | 5 | 2.34E-09 | 0.00007 | 0.00003 | 70 | 1.67E-10 | 0.57 | 1E-10 |

Youth

| Constituent | C_{soil} (mg/kg) | Assumed PM_{10} (ug/m ³) | CF_1 (kg/ug) | C_{air} (mg/m ³) | EF (events/yr) | ED (hr/event) | EP (yr) | CF_2 (yr/hr) | AP (nc) (yr) | ADE (nc) (mg/m ³) | RfC (mg/m ³) | HQ (unitless) | AP (ca) (yr) | ADE (ca) (mg/m ³) | IUR (mg/m ³) ⁻¹ | Risk (unitless) |
|-------------|-----------------------|--|-------------------|-----------------------------------|-------------------|------------------|------------|-------------------|-----------------|----------------------------------|-----------------------------|------------------|-----------------|----------------------------------|---|--------------------|
| Total PCBs | 0.889 | 32 | 1.00E-09 | 2.84E-08 | 90 | 8 | 10 | 1.14E-04 | 10 | 2.34E-09 | 0.00007 | 0.00003 | 70 | 3.34E-10 | 0.57 | 2E-10 |

Adult

| Constituent | C_{soil} (mg/kg) | Assumed PM_{10} (ug/m ³) | CF_1 (kg/ug) | C_{air} (mg/m ³) | EF (events/yr) | ED (hr/event) | EP (yr) | CF_2 (yr/hr) | AP (nc) (yr) | ADE (nc) (mg/m ³) | RfC (mg/m ³) | HQ (unitless) | AP (ca) (yr) | ADE (ca) (mg/m ³) | IUR (mg/m ³) ⁻¹ | Risk (unitless) |
|-------------|-----------------------|--|-------------------|-----------------------------------|-------------------|------------------|------------|-------------------|-----------------|----------------------------------|-----------------------------|------------------|-----------------|----------------------------------|---|--------------------|
| Total PCBs | 0.889 | 32 | 1.00E-09 | 2.84E-08 | 90 | 8 | 15 | 1.14E-04 | 15 | 2.34E-09 | 0.00007 | 0.00003 | 70 | 5.01E-10 | 0.57 | 3E-10 |

Combined Ages

| | |
|----------------------------|--------------|
| Total Cancer Risk = | 6E-10 |
|----------------------------|--------------|

**PCB Risk Calculations
Recreational Trespassers**

375 Banfield Street, Portsmouth, New Hampshire

Volatilization Factor - Surface Soil to Ambient Air

$$VF_{ss} = \frac{2 \cdot W_s \cdot \rho_s}{U_{air} \cdot \delta_{air}} \cdot \sqrt{\frac{D_s^{eff} \cdot H}{\pi \cdot (\theta_{ws} + K_s \cdot \rho_s + H \cdot \theta_{as}) \cdot \tau}} \cdot CF$$

- | | | | |
|---------------------------------|---|-------------------|---|
| VF _{ss} = | Volatilization factor, surface soil to ambient air [(mg/m ³)/(mg/kg)] | θ _{ws} = | Water content in vadose zone soil (cm ³ /cm ³) |
| W _s = | Width of soil source (cm) | K _s = | Soil sorption coefficient (cm ³ /g) (= K _{oc} × f _{oc}) |
| ρ _s = | Bulk soil density (g/cm ³) | K _{oc} = | Organic carbon water partition coefficient (cm ³ /g) |
| U _{air} = | Ambient air wind speed (cm/s) | f _{oc} = | Fraction of soil organic carbon (g/g) |
| δ _{air} = | Ambient air mixing zone height (cm) | θ _{as} = | Air content in vadose zone soil (cm ³ /cm ³) |
| D _s ^{eff} = | Effective diffusivity in vadose zone soil (cm ² /s) | τ = | Averaging time for vapor flux (s) |
| H = | Henry's Law Constant (cm ³ /cm ³) | CF = | Unit conversion factor [(cm ³ -kg)/(m ³ -g)] |
| π = | Pi (3.14) | | |

| Constituent | W _s (cm) | ρ _s (g/cm ³) | U _{air} (cm/s) | δ _{air} (cm) | D _s ^{eff} (cm ² /s) | H (cm ³ /cm ³) | π (unitless) | θ _{ws} (cm ³ /cm ³) | K _{oc} (cm ³ /g) | f _{oc} (g/g) | θ _{as} (cm ³ /cm ³) | τ (s) | CF [cm ³ -kg/(m ³ -g)] | VF _{ss} [(mg/m ³)/(mg/kg)] |
|-------------|------------------------|--|----------------------------|--------------------------|---|--|-----------------|--|---|--------------------------|--|----------|---|--|
| Total PCBs | 22,860 | 1.5 | 313 | 305 | 8.65E-05 | 1.15E-02 | 3.14 | 0.15 | 2.45E+06 | 0.006 | 0.28 | 4.73E+08 | 1000 | 1.25E-07 |

**PCB Risk Calculations
Recreational Trespassers**

375 Banfield Street, Portsmouth, New Hampshire

Effective Diffusivity through Vadose Zone Soil

$$D_s^{eff} = D_{air} \cdot \left(\frac{\theta_{as}^{3.33}}{\theta_T^2} \right) + D_{wat} \cdot \left(\frac{1}{H} \right) \cdot \left(\frac{\theta_{ws}^{3.33}}{\theta_T^2} \right)$$

- D_s^{eff} = Effective diffusivity through vadose zone soil (cm²/s)
- D_{air} = Diffusion coefficient in air (cm²/s)
- D_{wat} = Diffusion coefficient in water (cm²/s)
- H = Henry's Law Constant (cm³/cm³)
- θ_{as} = Air content in vadose zone soil (cm³/cm³)
- θ_{ws} = Water content in vadose zone soil (cm³/cm³)
- θ_T = Total soil porosity (cm³/cm³)

| Constituent | D_{air} (cm ² /s) | D_{wat} (cm ² /s) | θ_{as} (cm ³ /cm ³) | θ_{ws} (cm ³ /cm ³) | θ_T (cm ³ /cm ³) | H (cm ³ /cm ³) | D_s^{eff} (cm ² /s) |
|-------------|-----------------------------------|-----------------------------------|--|--|---|--|-------------------------------------|
| Total PCBs | 1.00E-03 | 1.00E-05 | 0.28 | 0.15 | 0.43 | 1.15E-02 | 8.65E-05 |

PCB Risk Calculations
Recreational Trespassers
 375 Banfield Street, Portsmouth, New Hampshire
Constituent Factors

| Constituent | Soil Exposure Point Concentration C_s (mg/kg) | Henry's Law Constant H (cm^3/cm^3) | Organic Carbon/Water Partition Coefficient K_{oc} (cm^3/g) | Diffusion Coefficient in Air D_{air} (cm^2/s) | Diffusion Coefficient in Water D_{wat} (cm^2/s) |
|-------------|---|--|--|---|---|
| Total PCBs | 0.889 | 1.15E-02 [1] | 2.45E+06 [1] | 1.00E-03 [1] | 1.00E-05 [1] |

1. U.S. EPA (2005) Human Health Risk Assessment Protocol for Hazardous Waste Combustion Facilities (EPA530-R-05-006); accompanying chemical and physical properties database . Values are for Aroclor 1254 (H in $\text{atm}\cdot\text{m}^3/\text{mole} \times 40.5 =$ unitless H).

PCB Risk Calculations
Recreational Trespassers
375 Banfield Street, Portsmouth, New Hampshire

Site Factors

| Notation | Definition | Value | Units | Reference |
|----------------|---------------------------------------|----------|----------------------------------|---|
| θ_T | Total soil porosity | 0.43 | cm ³ /cm ³ | US EPA (1996) default value. |
| ρ_s | Bulk soil density | 1.5 | g/cm ³ | US EPA (1996) default value. |
| f_{oc} | Soil organic carbon content | 0.006 | g/g | US EPA (1996) default value. |
| θ_{ws} | Water content in vadose zone soil | 0.15 | cm ³ /cm ³ | US EPA (1996) default value. |
| θ_{as} | Air content in vadose zone soil | 0.28 | cm ³ /cm ³ | US EPA (1996) default value. |
| U_{air} | Wind speed | 313 | cm/s | Annual average wind speed of Portsmouth AFB, NH (7 mph) NCDC (1998) |
| δ_{air} | Mixing zone of ambient air | 305 | cm | 10 feet assumed value. |
| W_S | Width of soil source area | 22,860 | cm | 750 feet; approximate length of site. |
| t | Averaging time for vapor flux (child) | 1.58E+08 | s | 5 years |
| t | Averaging time for vapor flux (youth) | 3.15E+08 | s | 10 years |
| t | Averaging time for vapor flux (adult) | 4.73E+08 | s | 15 years |

ASTM (2004) Standard Guide for Risk-Based Corrective Action.

NCDC (1998). Climatic Wind Data for the United States.

US EPA (1996) Soil Screening Guidance: Technical Background Document. EPA/540/R95/128.

PCB Risk Calculations
Recreational Trespassers
375 Banfield Street, Portsmouth, New Hampshire

Toxicity Values and Relative Absorption Factors

| Constituent | Carcinogenic Weight of Evidence Category | Chronic Oral Reference Dose | Subchronic Oral Reference Dose | Chronic Inhalation Reference Concentration | Subchronic Inhalation Reference Concentration | Oral Cancer Slope Factor | Inhalation Cancer Unit Risk |
|---------------------------------|--|-----------------------------|--------------------------------|--|---|--------------------------------------|--|
| | | (RfD) (mg/kg-dy) | (RfDs) (mg/kg-dy) | (RfC) (mg/m ³) | (RfCs) (mg/m ³) | (OSF) [(mg/kg-dy) ⁻¹] | (IUR) [(mg/m ³) ⁻¹] |
| Total PCBs | B2 - Probable Human Carcinogen | 0.00002 [1] | 0.00002 [2] | 0.00007 [3] | 0.00007 [3] | 2 [2] | 0.1 [2] |
| For PCB soil particle exposure: | | | | | | | 0.57 [4] |

1. US EPA (2016) Integrated Risk Information System (accessed 11/12/2021). Value for Aroclor 1254.
2. Chronic value applied.
3. Extrapolated from RfD assuming a 20 cubic meter daily inhalation rate for a 70 kilogram adult.
4. IRIS value of 0.1 is based on lighter, more volatile PCBs; suitable for vapor phase. Value applied for particle-bound PCBs extrapolated from oral cancer slope factor.

APPENDIX C
Risk Assessment Calculations
Commercial/Industrial Workers

PCB Risk Calculations
Commercial/Industrial Workers
375 Banfield Road, Portsmouth, New Hampshire

Soil Ingestion

ADD = $[C_s \times IR \times RA_{Fo} \times EF \times ED \times EP \times CF] / [BW \times AP]$

ADD = Average daily dose (mg/kg-dy) (nc = non-carcinogen; ca = carcinogen)

C_s = Constituent concentration in soil (mg/kg)

IR = Soil ingestion rate (kg/day)

RA_{Fo} = Oral Relative Absorption Factor (unitless)

EF = Exposure frequency (events/yr)

ED = Exposure duration (day/event)

EP = Exposure period (yr)

CF = Unit conversion factor (yr/dy)

BW = Body weight (kg)

AP = Averaging period (yr)

HQ = ADD(nc)/RfD

HI = Sum [HQ]

Risk = ADD(ca) x OSF

HQ = Non-carcinogenic Hazard Quotient (unitless)

HI = Total Hazard Index (unitless)

RfD = Reference Dose (mg/kg-dy)

Risk = Excess lifetime cancer risk (unitless)

OSF = Oral cancer slope factor [(mg/kg-dy)⁻¹]

| Constituent | C _s (mg/kg) | IR (kg/day) | RA _{Fo} (unitless) | EF (events/yr) | ED (dy/event) | EP (yr) | CF (yr/dy) | BW (kg) | AP (nc) (yr) | ADD (nc) (mg/kg-dy) | RfD (mg/kg-dy) | HQ (unitless) | AP (ca) (yr) | ADD (ca) (mg/kg-dy) | OSF [(mg/kg-dy) ⁻¹] | Risk (unitless) |
|-------------|---------------------------|----------------|--------------------------------|-------------------|------------------|------------|---------------|------------|-----------------|------------------------|-------------------|------------------|-----------------|------------------------|------------------------------------|--------------------|
| Total PCBs | 0.889 | 0.0001 | 1 | 146 | 1 | 25 | 2.74E-03 | 70 | 25 | 5.08E-07 | 0.00002 | 0.03 | 70 | 1.81E-07 | 2 | 4E-07 |

PCB Risk Calculations
Commercial/Industrial Workers
375 Banfield Road, Portsmouth, New Hampshire

Soil Dermal Contact

$$ADD = [C_s \times SA \times AF \times RAF_d \times EF \times ED \times EP \times CF] / [BW \times AP]$$

- ADD = Average daily dose (mg/kg-dy) (ca = carcinogens, nc = non-carcinogens)
C_s = Constituent concentration in soil (mg/kg)
SA = Exposed skin surface area (cm²/day)
AF = Soil adherence factor (kg/cm²)
RAF_d = Dermal Relative Absorption Factor (unitless)
EF = Exposure frequency (events/yr)
ED = Exposure duration (day/event)
EP = Exposure period (yr)
CF = Unit conversion factor (yr/dy)
BW = Body weight (kg)
AP = Averaging period (yr)

- HQ = ADD(nc)/RfD
HI = Sum [HQ]
Risk = ADD(ca) x OSF

HQ = Non-carcinogenic Hazard Quotient (unitless)
HI = Total Hazard Index (unitless)
RfD = Reference Dose (mg/kg-dy)
Risk = Excess lifetime cancer risk (unitless)
OSF = Oral cancer slope factor [(mg/kg-dy)⁻¹]

| Constituent | C _s (mg/kg) | SA (cm ² /dy) | AF (kg/cm ²) | RAF _d (unitless) | EF (events/yr) | ED (dy/event) | EP (yr) | CF (yr/dy) | BW (kg) | AP (yr) | ADD (mg/kg-dy) | RfD (mg/kg-dy) | HQ (unitless) | AP (ca) (yr) | ADD (ca) (mg/kg-dy) | OSF [(mg/kg-dy) ⁻¹] | Risk (unitless) |
|-------------|---------------------------|-----------------------------|-----------------------------|--------------------------------|-------------------|------------------|------------|---------------|------------|------------|-------------------|-------------------|------------------|-----------------|------------------------|------------------------------------|--------------------|
| Total PCBs | 0.889 | 3,104 | 2.00E-07 | 0.157 | 146 | 1 | 25 | 2.74E-03 | 70 | 25 | 4.95E-07 | 0.00002 | 0.02 | 70 | 1.77E-07 | 2 | 4E-07 |

PCB Risk Calculations
Commercial/Industrial Workers
375 Banfield Road, Portsmouth, New Hampshire

Outdoor Inhalation of Volatile Soil Constituents

$C_{air} = C_{soil} \times VF_{ss}$

C_{air} = Constituent concentration in ambient air (mg/m³)

C_{soil} = Constituent concentration in soil (mg/kg)

VF_{ss} = Volatilization Factor, surface soil to ambient air [(mg/m³)/(mg/kg)]

$ADE = C_{air} \times EF \times ED \times EP \times CF / AP$

ADE = Average daily exposure (mg/m³) (nc = non-carcinogen; ca = carcinogen)

EF = Exposure frequency (events/yr)

ED = Exposure duration (hr/event)

EP = Exposure period (yr)

CF = Unit conversion factor (yr/hr)

AP = Averaging period (yr)

$HQ = ADE(nc) / RfCs$

$HI = \text{Sum [HQ]}$

$Risk = ADE(ca) \times IUR$

HQ = Non-carcinogenic hazard quotient (unitless)

HI = Total hazard index (unitless)

RfCs = Subchronic reference concentration (mg/m³)

Risk = Excess lifetime cancer risk (unitless)

IUR = Cancer inhalation unit risk value [(mg/m³)⁻¹]

| Constituent | C_{soil} (mg/kg) | VF_{ss} [(mg/m ³)/(mg/kg)] | C_{air} (mg/m ³) | EF (events/yr) | ED (hr/event) | EP (yr) | CF (yr/hr) | AP (nc) (yr) | ADE (nc) (mg/m ³) | RfCs (mg/m ³) | HQ (unitless) | AP (ca) (yr) | ADE (ca) (mg/m ³) | IUR [(mg/m ³) ⁻¹] | Risk (unitless) |
|-------------|-----------------------|---|-----------------------------------|-------------------|------------------|------------|---------------|-----------------|----------------------------------|------------------------------|------------------|-----------------|----------------------------------|--|--------------------|
| Total PCBs | 0.889 | 1.25E-07 | 1.11E-07 | 146 | 8 | 25 | 1.14E-04 | 25 | 1.48E-08 | 0.00007 | 0.0002 | 70 | 5.29E-09 | 0.1 | 5.3E-10 |

PCB Risk Calculations
Commercial/Industrial Workers
375 Banfield Road, Portsmouth, New Hampshire

Inhalation of Entrained Soil Particles

$$C_{air} = C_{soil} \times PM_{10} \times CF_1$$

$$ADE = C_{air} \times EF \times ED \times EP \times CF / AP$$

$$HQ = ADE(nc) / RfC$$

$$HI = \text{Sum } [HQ]$$

$$Risk = ADE(ca) \times IUR$$

- C_{air} = Constituent concentration in ambient air (mg/m³)
- C_{soil} = Constituent concentration in soil (mg/kg)
- PM₁₀ = Particulate matter concentration in air (<= 10 microns) (ug/m³)
- CF = Unit conversion factor (kg/ug)
- ADE = Average daily exposure (mg/m³) (nc = non-carcinogen; ca = carcinogen)
- EF = Exposure frequency (events/yr)
- ED = Exposure duration (hr/event)
- EP = Exposure period (yr)
- CF = Unit conversion factor (yr/hr)
- AP = Averaging period (yr)

- HQ = Non-carcinogenic hazard quotient (unitless)
- HI = Total hazard index (unitless)
- RfC = Chronic reference concentration (mg/m³)
- Risk = Excess lifetime cancer risk (unitless)
- IUR = Inhalation unit risk value [(mg/m³)⁻¹]

| Constituent | C _{soil} (mg/kg) | Assumed PM ₁₀ (ug/m ³) | CF ₁ (kg/ug) | C _{air} (mg/m ³) | EF (events/yr) | ED (hr/event) | EP (yr) | CF ₂ (yr/hr) | AP (nc) (yr) | ADE (nc) (mg/m ³) | RfC (mg/m ³) | HQ (unitless) | AP (ca) (yr) | ADE (ca) (mg/m ³) | IUR (mg/m ³) ⁻¹ | Risk (unitless) |
|-------------|------------------------------|---|----------------------------|--|-------------------|------------------|------------|----------------------------|-----------------|----------------------------------|-----------------------------|------------------|-----------------|----------------------------------|---|--------------------|
| Total PCBs | 0.889 | 32 | 1.00E-09 | 2.84E-08 | 146 | 8 | 25 | 1.14E-04 | 25 | 3.79E-09 | 0.00007 | 0.00005 | 70 | 1.35E-09 | 0.57 | 8E-10 |

PCB Risk Calculations
Commercial/Industrial Workers
 375 Banfield Road, Portsmouth, New Hampshire

Volatilization Factor - Surface Soil to Ambient Air

Eq 1

$$VF_{ss} = \frac{2 \cdot W_s \cdot \rho_s}{U_{air} \cdot \delta_{air}} \cdot \sqrt{\frac{D_s^{eff} \cdot H}{\pi \cdot (\theta_{ws} + K_s \cdot \rho_s + H \cdot \theta_{as}) \cdot \tau}} \cdot CF$$

- VF_{ss} = Volatilization factor, surface soil to ambient air [(mg/m³)/(mg/kg)]
 W_s = Width of soil source (cm)
 ρ_s = Bulk soil density (g/cm³)
 U_{air} = Ambient air wind speed (cm/s)
 δ_{air} = Ambient air mixing zone height (cm)
 D_s^{eff} = Effective diffusivity in vadose zone soil (cm²/s)
 H = Henry's Law Constant (cm³/cm³)
 π = Pi (3.14)

- θ_{ws} = Water content in vadose zone soil (cm³/cm³)
 K_s = Soil sorption coefficient (cm³/g) (= K_{oc} x f_{oc})
 K_{oc} = Organic carbon water partition coefficient (cm³/g)
 f_{oc} = Fraction of soil organic carbon (g/g)
 θ_{as} = Air content in vadose zone soil (cm³/cm³)
 τ = Averaging time for vapor flux (s)
 CF = Unit conversion factor [(cm³-kg)/(m³-g)]

| Constituent | W _s (cm) | ρ _s (g/cm ³) | U _{air} (cm/s) | δ _{air} (cm) | D _s ^{eff} (cm ² /s) | H (cm ³ /cm ³) | π (unitless) | θ _{ws} (cm ³ /cm ³) | K _{oc} (cm ³ /g) | f _{oc} (g/g) | θ _{as} (cm ³ /cm ³) | τ (s) | CF [cm ³ -kg/(m ³ -g)] | VF _{ss} [(mg/m ³)/(mg/kg)] |
|-------------|------------------------|--|----------------------------|--------------------------|---|--|-----------------|--|---|--------------------------|--|----------|---|--|
| Total PCBs | 22,860 | 1.5 | 313 | 305 | 8.65E-05 | 1.15E-02 | 3.14 | 0.15 | 2.45E+06 | 0.006 | 0.28 | 4.73E+08 | 1000 | 1.25E-07 |

PCB Risk Calculations
Commercial/Industrial Workers
 375 Banfield Road, Portsmouth, New Hampshire

Effective Diffusivity through Vadose Zone Soil

$$D_s^{eff} = D_{air} \cdot \left(\frac{\theta_{as}^{3.33}}{\theta_T^2} \right) + D_{wat} \cdot \left(\frac{1}{H} \right) \cdot \left(\frac{\theta_{ws}^{3.33}}{\theta_T^2} \right)$$

- D_s^{eff} = Effective diffusivity through vadose zone soil (cm²/s)
 D_{air} = Diffusion coefficient in air (cm²/s)
 D_{wat} = Diffusion coefficient in water (cm²/s)
 H = Henry's Law Constant (cm³/cm³)
 θ_{as} = Air content in vadose zone soil (cm³/cm³)
 θ_{ws} = Water content in vadose zone soil (cm³/cm³)
 θ_T = Total soil porosity (cm³/cm³)

| Constituent | D_{air} (cm ² /s) | D_{wat} (cm ² /s) | θ_{as} (cm ³ /cm ³) | θ_{ws} (cm ³ /cm ³) | θ_T (cm ³ /cm ³) | H (cm ³ /cm ³) | D_s^{eff} (cm ² /s) |
|-------------|-----------------------------------|-----------------------------------|--|--|---|--|-------------------------------------|
| Total PCBs | 1.00E-03 | 1.00E-05 | 0.28 | 0.15 | 0.43 | 1.15E-02 | 8.65E-05 |

PCB Risk Calculations
Commercial/Industrial Workers
 375 Banfield Road, Portsmouth, New Hampshire

Constituent Factors

| Constituent | Soil Exposure Point Concentration C_s (mg/kg) | Henry's Law Constant H (cm^3/cm^3) | Organic Carbon/Water Partition Coefficient K_{oc} (cm^3/g) | Diffusion Coefficient in Air D_{air} (cm^2/s) | Diffusion Coefficient in Water D_{wat} (cm^2/s) |
|-------------|---|--|--|---|---|
| Total PCBs | 0.889 | 1.15E-02 [1] | 2.45E+06 [1] | 1.00E-03 [1] | 1.00E-05 [1] |

1. U.S. EPA (2005) Human Health Risk Assessment Protocol for Hazardous Waste Combustion Facilities (EPA530-R-05-006); accompanying chemical and physical properties database . Values are for Aroclor 1254 (H in $\text{atm}\cdot\text{m}^3/\text{mole} \times 40.5 =$ unitless H).

PCB Risk Calculations
Commercial/Industrial Workers
375 Banfield Road, Portsmouth, New Hampshire

Site Factors

| Notation | Definition | Value | Units | Reference |
|----------------|---------------------------------------|----------|----------------------------------|--|
| θ_T | Total soil porosity | 0.43 | cm ³ /cm ³ | US EPA (1996) default value. |
| ρ_s | Bulk soil density | 1.5 | g/cm ³ | US EPA (1996) default value. |
| f_{oc} | Soil organic carbon content | 0.006 | g/g | US EPA (1996) default value. |
| θ_{ws} | Water content in vadose zone soil | 0.15 | cm ³ /cm ³ | US EPA (1996) default value. |
| θ_{as} | Air content in vadose zone soil | 0.28 | cm ³ /cm ³ | US EPA (1996) default value. |
| U_{air} | Wind speed | 313 | cm/s | Annual average wind speed of Portsmouth AFB, NH (7 mph) NCDC (1998). |
| δ_{air} | Mixing zone of ambient air | 305 | cm | 10 feet assumed value. |
| W_S | Width of soil source area | 22,860 | cm | 750 feet; approximate length of site. |
| t | Averaging time for vapor flux (adult) | 4.73E+08 | s | 30 years |

ASTM (2004) Standard Guide for Risk-Based Corrective Action.

NCDC (1998). Climatic Wind Data for the United States.

US EPA (1996) Soil Screening Guidance: Technical Background Document. EPA/540/R95/128.

PCB Risk Calculations
Commercial/Industrial Workers
375 Banfield Road, Portsmouth, New Hampshire

Toxicity Values and Relative Absorption Factors

| Constituent | Carcinogenic Weight of Evidence Category | Chronic Oral Reference Dose | Subchronic Oral Reference Dose | Chronic Inhalation Reference Concentration | Subchronic Inhalation Reference Concentration | Oral Cancer Slope Factor | Inhalation Cancer Unit Risk |
|---------------------------------|--|-----------------------------|--------------------------------|--|---|--------------------------------------|--|
| | | (RfD) (mg/kg-dy) | (RfDs) (mg/kg-dy) | (RfC) (mg/m ³) | (RfCs) (mg/m ³) | (OSF) [(mg/kg-dy) ⁻¹] | (IUR) [(mg/m ³) ⁻¹] |
| Total PCBs | B2 - Probable Human Carcinogen | 0.00002 [1] | 0.00002 [2] | 0.00007 [3] | 0.00007 [3] | 2 [2] | 0.1 [2] |
| For PCB soil particle exposure: | | | | | | | 0.57 [4] |

1. US EPA (2021) Integrated Risk Information System (accessed 11/12/2021). Value for Aroclor 1254.
2. Chronic value applied.
3. Extrapolated from RfD assuming a 20 cubic meter daily inhalation rate for a 70 kilogram adult.
4. IRIS value of 0.1 is based on lighter, more volatile PCBs; suitable for vapor phase. Value applied for particle-bound PCBs extrapolated from oral cancer slope factor.



UNITED STATES ENVIRONMENTAL PROTECTION AGENCY
REGION I
5 POST OFFICE SQUARE, SUITE 100
BOSTON, MASSACHUSETTS 02109-3912

TRANSMITTED BY ELECTRONIC MAIL

Banfield, LLC
Attn: Mr. Robert Graham
304 Maplewood Avenue
Portsmouth, New Hampshire 03801
Rob@graham-consult.com

Re: Former Country Motors Sales
Portsmouth, New Hampshire

Dear Mr. Graham:

This is in response to the Banfield Realty, LLC (Banfield) Notification¹ to address *PCB remediation waste* on the upland portion of the property (hereinafter “the Site”) located at 375 Banfield Road, Portsmouth, New Hampshire (also known as Former Country Motors) (**Attachment 2**). Specifically, soils located on the Site were identified to contain PCBs at concentrations that exceed the allowable PCB level of 1 part per million (ppm) for unrestricted use under the federal PCB regulations at 40 CFR § 761.61(a)(4).

Banfield is proposing the following PCB activities:

- Remove *PCB remediation waste* (i.e., soil) with greater than or equal to (\geq) 50 ppm and dispose off-site in accordance with § 761.61(a)(5)(i)(B)(2)(iii)
- Collect verification samples in accordance with 40 CFR Part 761 Subpart O to confirm that the \geq 50 ppm PCBs have been removed
- Remove *PCB remediation waste* (i.e., soil) with greater than ($>$) 10 ppm and dispose off-site as a less than ($<$) 50 ppm PCB waste in accordance with § 761.61(a)(5)(i)(B)(2)(ii)

¹ Information was submitted on behalf of Banfield Realty, LLC by Wilcox & Barton. The information was provided to satisfy the notification requirements under 40 CFR § 761.61(a). Information was provided dated May 31, 2022 (Remedial Action Plan Proposed Upland Development Area), February 24, 2023 (Revised Remedial Action Plan Proposed Upland Development Area); and March 28, 2023 (Email response to questions on the excavation and car crusher). These submittals will be referred to as the “Notification.”

- Collect verification samples in accordance with 40 CFR Part 761 Subpart O to confirm that the less than or equal to (\leq) 10 ppm standard has been met
- Construct compliant caps comprised of structures, soil, and asphalt pavement over the locations where PCBs concentrations > 1 ppm remain in accordance with 40 CFR § 761.61(a)(7)
- Record a notice on the deed in the form of an AUR in accordance with 40 CFR § 761.61(a)(8), to document PCB concentrations and any use restrictions

The information provided in the Notification meets the requirements under 40 CFR § 761.61(a)(3).

Banfield may proceed with its project in accordance with 40 CFR § 761.61(a), its Notification, and this Approval subject to the condition of Attachment 1.

This Approval does not release Banfield from any applicable requirements of federal, state or local law, including the requirements related to cleanup and disposal of PCBs or other contaminants under the New Hampshire Department of Environmental Services (NHDES) regulations.

EPA encourages the compliance with greener cleanup practices for all cleanup projects and recommends adherence to the ASTM Standard Guide to Greener Cleanups E2893-16 (Guide) for work conducted under this Approval and the Notification. Greener Cleanups is the practice of integrating options that minimize the environmental impacts of cleanup actions in order to incorporate practices that maximize environmental and human benefit. Please see Section 6 of the Guide for the Best Management Practices (BMP) Process dated May 2016 (*See www.astm.org/Standards/E2893.htm for additional information*). EPA encourages you to review the Guide and implement any practices that are feasible. If implemented, the PCB completion report (see Attachment 1, Condition 24) should include a section on BMP Documentation, as described in Section 6.6.5 of the Guide.

Questions and correspondence regarding this Approval should be directed to:

Katherine Woodward, PE, PhD, Project Manager
United States Environmental Protection Agency
5 Post Office Square, Suite 100
Boston, Massachusetts 02109-3912
Telephone: (617) 918-1353
Woodward.katherine@epa.gov

EPA shall consider this project to be complete when it has received all submittals required under this Approval, including documents evidencing construction of the physical control (e.g., cap) and adoption of the notice on the deed. Please be aware that upon EPA receipt and review of the submittals, EPA may request any additional information necessary to establish that the work has been completed in accordance with 40 CFR Part 761, the Notification, and this Approval.

Sincerely,

Daniel Wainberg, Manager
RCRA Corrective Action/TSCA Branch
Land, Chemicals and Redevelopment Division

Attachment 1: PCB Approval Conditions

Attachment 2: Site Plan

cc: Robert Rooks, Wilcox & Barton *RRooks@wilcoxandbarton.com*
Scott Drew, NHDES *scott.t.drew@des.nh.gov*
File

ATTACHMENT 1

PCB SELF-IMPLEMENTING CLEANUP AND DISPOSAL APPROVAL CONDITIONS UPLAND PORTION OF PROPERTY LOCATED AT 375 BANFIELD ROAD (the "SITE") PORTSMOUTH, NEW HAMPSHIRE

GENERAL CONDITIONS

1. This Approval is granted under the authority of Section 6(e) of the Toxic Substances Control Act (TSCA), 15 U.S.C. § 2605(e), and the PCB regulations at 40 CFR Part 761, and applies solely to the *PCB remediation waste* located at the Site as identified in the Notification.
 - a. In the event that Banfield Realty, LLC (Banfield) identifies other PCB-contaminated wastes (i.e., PCBs not identified in the Notification) subject to cleanup and disposal under the PCB regulations, Banfield shall be required to notify EPA and to clean up the PCB-contaminated wastes in accordance with 40 CFR Part 761.
 - b. Banfield shall submit a separate plan to address the PCB contamination or may propose to modify the Notification to incorporate cleanup of the PCBs under this Approval in accordance with Condition 18.
2. Banfield shall conduct on-site activities in accordance with the conditions of this Approval and with the Notification.
3. In the event that the risk-based plan described in the Notification differs from the conditions specified in this Approval, the conditions of this Approval shall govern.
4. The terms and abbreviations used herein shall have the meanings as defined in 40 CFR § 761.3 unless otherwise defined within this Approval.
5. Banfield must comply with all applicable federal, state and local regulations in the storage, handling, and disposal of all PCB wastes, including PCBs, PCB Items and decontamination wastes generated under this Approval. In the event of a new spill during response actions, Banfield shall contact EPA within 24 hours for direction on sampling and cleanup requirements.
6. Banfield is responsible for the actions of all officers, employees, agents, contractors, subcontractors, and others who are involved in activities conducted under this Approval. If at any time Banfield has or receives information indicating that Banfield or any other person has failed, or may have failed, to comply with any provision of this Approval, it must report the information to EPA in writing within 24 hours of having or receiving the information.
7. This Approval does not constitute a determination by EPA that the transporters or disposal facilities selected by Banfield are authorized to conduct the activities set forth in the Notification. Banfield is responsible for ensuring that its selected transporters and disposal facilities are authorized to conduct these activities in accordance with all applicable federal, state and local statutes and regulations.

8. This Approval does not: 1) waive or compromise EPA's enforcement and regulatory authority; 2) release Banfield from compliance with TSCA or any applicable requirements of federal, state or local law; or 3) release Banfield from liability for, or otherwise resolve, any violations of TSCA or other federal, state or local law.
9. Failure to comply with the Approval conditions specified herein shall constitute a violation of the requirement in 40 CFR § 761.50(a) to store or dispose of PCB waste in accordance with 40 CFR Part 761 Subpart D.

NOTIFICATION AND CERTIFICATION CONDITIONS

10. This Approval may be revoked if the EPA does not receive written notification from Banfield of its acceptance of the conditions of this Approval within 10 business days of receipt.
11. Banfield shall notify EPA at least 3 business days before conducting removal of PCB remediation waste under this Approval and shall provide its schedule to implement and complete the activities described in the Notification and authorized by this Approval.
12. Prior to initiating onsite work under this Approval, Banfield shall submit the following information:
 - a. a certification signed by its selected remediation contractor, stating that the contractor has read and understands the Notification, and agrees to abide by the conditions specified in this Approval; and,
 - b. a certification signed by the selected analytical laboratory, stating that the laboratory has read and understands the sample preparation, extraction, analytical and quality assurance requirements specified in the Notification and in this Approval.

CLEANUP AND DISPOSAL CONDITIONS

13. The cleanup level for *PCB remediation waste* (i.e., soil) to remain at the Site shall be less than or equal to (\leq) 10 parts per million (ppm).
 - a. Post-excavation verification soil samples shall be collected on a bulk basis (i.e., mg/kg) and reported on a dry weight basis. Samples shall be collected from both excavation bottoms and sidewalls at the frequency found in 40 CFR Part 761 Subpart O.
 - b. Chemical extraction for PCBs shall be conducted using Methods 3500B/3540C of SW-846 for solid matrices and Method 3500B/3510C of SW-846 for aqueous matrices; and, chemical analysis for PCBs shall be conducted using Method 8082 of SW-846, unless another extraction or analytical method(s) is validated according to Subpart Q.

- c. PCB concentrations \leq 10 ppm remaining in the soil shall be covered with a compliant cap(s), composed of buildings, soil and asphalt.
14. All PCB waste (regardless of concentration) generated as a result of the activities described in the Notification, excluding any decontaminated materials, shall be marked in accordance with § 761.40; stored in a manner prescribed in § 761.65; and, disposed of in accordance with 40 CFR § 761.61(a)(5), unless otherwise specified below:
- a. Decontamination wastes and residues shall be disposed of in accordance with 40 CFR § 761.79(g).
 - b. Moveable equipment, tools, and sampling equipment shall be decontaminated in accordance with either 40 CFR § 761.79(b)(3)(i)(A), § 761.79(b)(3)(ii)(A), or § 761.79(c)(2).
 - c. PCB-contaminated water generated during decontamination or dewatering shall be decontaminated in accordance with 40 CFR § 761.79(b)(1) or disposed of under § 761.60.

DEED NOTICE AND USE CONDITIONS

15. Within ten (10) business days of recording the deed notice, the Site Owner shall submit to EPA a certification as required under 40 CFR § 761.61(a)(8)(i)(B), that it has recorded the notation on the deed with a copy of the executed deed notice.

INSPECTION, MODIFICATION AND REVOCATION CONDITIONS

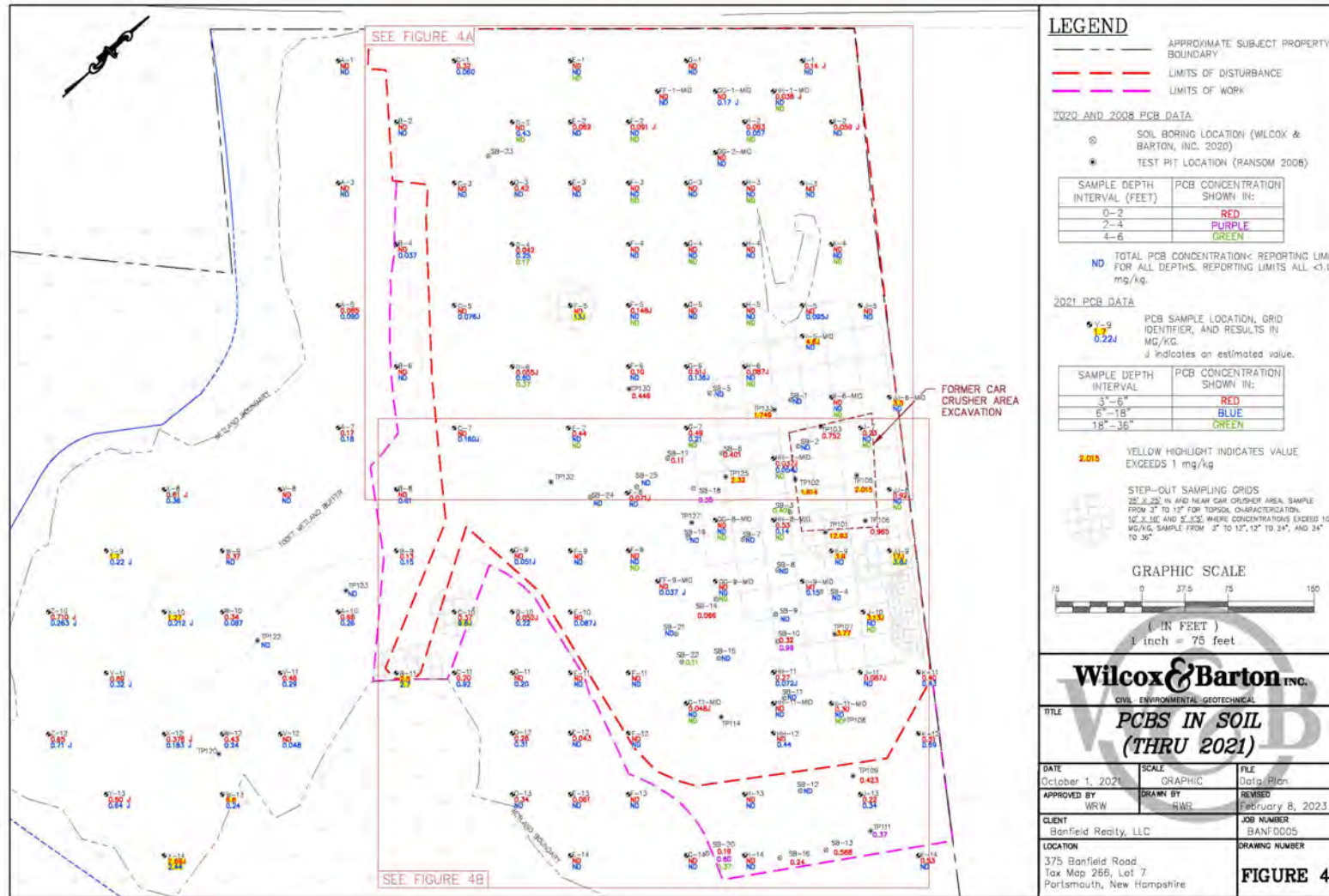
16. Within 30 days of completion of the work authorized under this Approval, Banfield shall submit for EPA's review and concurrence, a detailed monitoring and maintenance plan (MMP) for the cap(s). Banfield shall incorporate any changes to the MMP required by EPA.
- a. The MMP shall include: a description of the activities that will be conducted, including inspection criteria, frequency, and routine maintenance activities; sampling protocols, sampling frequency, and analytical criteria, as applicable; and reporting requirements.
 - b. The MMP shall include a communications component which details how the maintenance and monitoring results will be communicated to the Site users, including building users, other on-site workers, and interested stakeholders, if requested.

- c. The MMP also shall include a worker training component for maintenance workers or for any person that will be conducting work that could impact the cap(s).
 - d. Banfield shall submit the results of these long-term monitoring and maintenance activities to EPA. Based on its review of the results, EPA may determine that modification to the MMP is necessary in order to monitor and/or evaluate the long-term effectiveness of the cap(s).
 - e. Activities required under the MMP shall be conducted until such time that EPA determines, in writing, that such activities are no longer necessary.
 - f. A copy of the MMP shall be attached to the deed restriction, see Condition 15.
17. Banfield shall allow any authorized representative of the Administrator of the EPA to inspect the Site, to inspect records, and to take samples as may be necessary to determine compliance with the PCB regulations and this Approval. Any refusal by Banfield to allow such an inspection (as authorized by Section 11 of TSCA) shall be grounds for revocation of this Approval.
18. Any proposed modification(s) in the plan, specifications, or information in the Notification must be submitted to EPA no less than 14 calendar days prior to the proposed implementation of the change. Such proposed modifications will be subject to the procedures of 40 CFR § 761.61(a)(3)(ii).
19. Any proposed modification(s) in the plan or specifications contained in the Notification or any departure from the conditions of this Approval without prior, written authorization from the EPA may result in the revocation, suspension and/or modification of the Approval, in addition to any other legal or equitable relief or remedy the EPA may choose to pursue.
20. Any departure from the conditions of this Approval without prior, written authorization from the EPA may result in the revocation, suspension and/or modification of the Approval, in addition to any other legal or equitable relief or remedy the EPA may choose to pursue.
21. Any misrepresentation or omission of any material fact in the Notification or in any records or reports may result in the EPA's revocation, suspension and/or modification of the Approval, in addition to any other legal or equitable relief or remedy the EPA may choose to pursue.
22. Approval for these activities may be revoked, modified or otherwise altered: if EPA finds a violation of the conditions of this Approval or of 40 CFR Part 761, including EPA's PCB Spill Cleanup Policy, or other applicable rules and regulations; if EPA determines that this PCB risk-based disposal action poses an unreasonable risk of injury to health or the environment; or, if EPA finds that PCBs are migrating from the Site.

RECORDKEEPING AND REPORTING CONDITIONS

23. Banfield shall prepare and maintain all records and documents required by 40 CFR Part 761, including but not limited to the records required under Subparts J and K. A written record of the cleanup and the analytical sampling shall be established and maintained by Banfield in one centralized location until such time as EPA authorizes, in writing, an alternative disposition for such records. All records shall be made available for inspection by authorized representatives of EPA.
24. Banfield shall submit a Final Completion Report (Report) to EPA using a file sharing platform (e.g., SharePoint™), within 60 days of completion of the activities authorized under this Approval. At a minimum, this final report shall include: a short narrative of the risk-based disposal activities, with photo documentation of the activities, including construction of the cap, and Greener Cleanups BMP documentation, if implemented; characterization and confirmation sampling analytical results (as applicable); copies of the accompanying analytical chains of custody; field and laboratory quality control/quality assurance checks; an estimate of the quantity of PCB waste disposed of and the size of the remediated area(s); copies of manifests and/or bills of lading; copies of certificates of disposal or similar certifications issued by the disposer; and the estimated cost of the PCB remediation work.
25. Required submittals shall be mailed in electronic copy to:
- Katherine Woodward, PE, PhD, Project Manager
United States Environmental Protection Agency
5 Post Office Square, Suite 100
Boston, Massachusetts 02109-3912
Telephone: (617) 918-1353
woodward.katherine@epa.gov
26. No record, report or communication required under this Approval shall qualify as a self-audit or voluntary disclosure under EPA audit, self-disclosure or penalty policies.

END OF ATTACHMENT 1





**DES Waste Management Division
29 Hazen Drive; PO Box 95
Concord, NH 03302-0095**



**REVISED
WORK PLAN FOR LOWLAND AREA**

**Former Country Motor Sales
375 Banfield Road
Portsmouth, New Hampshire**

**NHDES Site #199408047
Project Type: HAZWASTE
Project #40176**

Prepared For:
Banfield Realty, LLC
304 Maplewood Avenue
Portsmouth, New Hampshire 03801
Phone Number: (603) 479-3666
Contact Name: Mr. Robert Graham
Contact Email: Rob@graham-consult.com

Prepared By:
Wilcox & Barton, Inc.
#1B Commons Drive, Unit 12B
Londonderry, New Hampshire 03053
Phone Number: (603) 369-4190 x501
Contact Name: Mr. William R. Wilcox
Contact Email: wwilcox@wilcoxandbarton.com

Report Date: September 30, 2022
Revised April 5, 2023

Wilcox & Barton, Inc. Project #BANF0005

April 5, 2023

Mr. Scott Drew, P.G.
Hazardous Waste Remediation Bureau
New Hampshire Department of Environmental Services
29 Hazen Drive, P.O. Box 95
Concord, New Hampshire 03302-0095

**RE: Revised Work Plan for Lowland Area
Former Country Motor Sales, 375 Banfield Road, Portsmouth, New Hampshire
NHDES Site #199408047, HAZWASTE Project #40176**

Dear Mr. Drew:

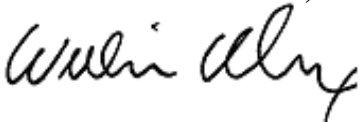
On behalf of Banfield Realty, LLC, Wilcox & Barton, Inc. is pleased to submit the attached Revised Work Plan prepared by TRC Environmental Corporation (TRC). The Revised Work Plan was prepared to address New Hampshire Department of Environmental Services (NHDES) comments provided by email correspondence dated December 14, 2022, and February 15, 2023, and follow up conference calls.

Wilcox & Barton, Inc. is also providing the attached Figures 4 through 7 to supplement those provided in the Revised Work Plan. These figures depict the proposed TRC sampling locations relative to existing analytical data, as was requested in the NHDES comments.

Please call me at (603) 369-4190 x501 if you have any questions or require additional information.

Very truly yours,

WILCOX & BARTON, INC.



Mr. William R. Wilcox
President – Principal Geologist

cc: Mr. Robert Graham

Attachment

TABLE OF CONTENTS

| | | |
|-----|--|---|
| 1.0 | INTRODUCTION..... | 1 |
| 2.0 | PROPOSED SUBSURFACE ASSESSMENT ACTIVITIES | 1 |
| 2.1 | Preparation of a Site-Specific Health and Safety Plan..... | 1 |
| 2.2 | Metals Sampling..... | 2 |
| 2.3 | Fish Habitat and Fish Community Assessment..... | 2 |
| 2.4 | Macroinvertebrate Community Assessment | 3 |
| 2.5 | Groundwater Impact Assessment | 4 |
| 2.6 | Solid Waste Mapping | 4 |
| 3.0 | DOCUMENTATION | 5 |
| 4.0 | SCHEDULE..... | 5 |
| 5.0 | REFERENCES..... | 6 |

TABLES

| | |
|---|---|
| Table 1: Proposed Sampling Program..... | 1 |
| Table 2: Sampling and QA Summary | 2 |
| Table 3: Field SOPs..... | 3 |

FIGURES

- Figure 1: Site Location Map
- Figure 2: Site Plan
- Figure 3: Proposed Sampling Plan

ATTACHMENTS

- Attachment A: Field SOPs and SOGs

1.0 INTRODUCTION

This work plan has been prepared by TRC Environmental (TRC) on behalf of Wilcox & Barton, Inc. (W&B) to partially address additional investigation activities requested by the New Hampshire Department of Environmental Services (NHDES; correspondence dated April 21, 2022) and addresses field data collection and monitoring requests of Pickering Brook adjacent to, and downgradient of, the Former Country Motors site located at 375 Banfield Road in Portsmouth, New Hampshire (the "Site"; DES Site #199408047).

The Site was previously used for automobile storage, crushing, and salvage and is the location of a historical solid waste disposal area used for the disposal of construction and demolition debris. Due to these operations, previous Site investigations have found concentrations of lead and polychlorinated biphenyls (PCBS) in soil that exceed applicable Soil Remediation Standards (SRS) within upland soils. Additionally, groundwater samples collected from the site indicate concentrations of perfluorooctane sulfonic acid (PFOS), perfluorohexane sulfonic acid (PFHxS), and perfluorooctanoic acid (PFOA) that exceed applicable Ambient Groundwater Quality Standards (AGQS) within the upland area of the Site.

Within the wetland areas and sections of Pickering Brook adjacent to historical operations on the Site, recent investigations have identified elevated concentrations of select PAHs and metals, in particular, lead that exceed applicable regulatory thresholds, including Threshold Effect Concentrations (TECs), Probable Effect Concentrations (PECs), as well as NHDES water quality criteria.

The purpose of this Work Plan is to present additional activities, which are necessary to determine the extent of potential impacts on Pickering Brook due to historical operations at the Site from historic waste disposal practices as well as impacted groundwater and sediments on the Site. Proposed assessment activities are detailed in Section 2 below.

2.0 PROPOSED SUBSURFACE ASSESSMENT ACTIVITIES

TRC proposes to conduct additional focused assessment activities to assess the presence and/or extent of impacts on Pickering Brook and wetlands in the vicinity of the site that may have been impacted due to conditions at the Site.

Based on information provided by W&B, and a brief field reconnaissance conducted by TRC, Pickering Brook appears to be a seasonal waterbody that runs through the downgradient wetland (**Figure 2**). Due to the seasonality of the flowage, free moving water within Pickering Brook, is not always present, particularly in the upstream reach of the stream. Additionally, numerous groundwater, surface water, and sediment samples have been previously collected from the Site, therefore the intent of this Work Plan is not to repeat these assessments, but to add to our understanding of how the brook may be impacted by the contaminants within the Lower Wetland Area on Site.

Proposed assessment activities are described in the following subsections.

2.1 Preparation of a Site-Specific Health and Safety Plan

Prior to initiating subsurface assessment fieldwork, TRC will prepare a Site-specific Health and Safety Plan (HASP) to ensure the safety of TRC employees performing environmental

investigation activities on Site. The HASP will be developed in accordance with the requirements set forth in 29 CFR 1910.120, Hazardous Waste Operations and Emergency Response. Specifically, the HASP will identify and detail potential Site hazards, appropriate action limits for each hazard, required task-specific personal protective equipment, decontamination procedures, and proper protocols for emergency events if encountered. The HASP will be provided to project personnel and will be adhered to during on-Site investigation activities. A copy of the HASP will be kept on Site during investigation activities.

2.2 Metals Sampling

Three sediment and water quality samples will be collected on Site from within Pickering Brooks drainage. Sample locations were selected such that the brook is sampled where flow would enter the Site (Sampling Station #1), travel through the Site (Sampling Station #2) and where it would leave the Site (Sampling Station #3). The proposed sample locations are depicted on **Figure 3**. The staff conducting the field work for this effort will notify Scott Drew, NHDES, in advance of the effort.

The expectation is that work will occur during spring of 2023 to maximize the potential to document higher seasonal spring flows in the drainage. If flowing water is present at the time of the investigation, stream water quality samples (SW-1 thru SW-3) will be collected, and flow measurements obtained. Given the very shallow nature of the stream, any flow measurements would be completed using the U.S. Environmental Protection Agency (USEPA) Time-of-Travel method (EPA, 2012). Any water samples obtained will be grab samples taken from just below the stream surface with care will be taken to avoid disturbance and collection of sediment. Samples will be field filtered, preserved as appropriate, and sent to a NELAP- or NHDES-certified lab for the analysis of PCBs, total and dissolved RCRA 8 metals (includes lead), iron, and manganese based on the previously assessed risk and/or the CSM.

Sediment samples (SS-1 thru SS-3) will each be obtained using a decontaminated hand coring device to sample the surficial layer of soft sediments from the stream channel within depositional areas in the upgradient portion of the stream. Samples will be obtained to a depth of 6-inches. Sediment will be tested for PCBs, RCRA 8 metals, total organic carbon (TOC) and total lead.

The goal for these assessments would be to determine whether any off-Site water quality impairments are contributing to the impacts observed in Pickering Brook and to determine whether shallow sediments moving via the brook onto the Site are potentially contaminated.

GPS coordinates will be obtained for each sample location.

2.3 Fish Habitat and Fish Community Assessment

Stream habitat will be assessed using the NHDES Habitat Assessment procedures (a modified version of the US EPA's Rapid Bioassessment Protocols by Barbour, et al., 1999) during our spring, 2023 field effort. Parameters such as field-measured water quality, stream flow, sediment composition, fish habitat structure, cover, riparian growth, and other variables will be documented with field notes and photos at each sampling location.

A quantitative sediment grain size assessment (pebble count method) will also be conducted in the field along the length of each of the three tributary locations identified as SG-1 thru SG-3 on **Figure 3**. Sample locations within Pickering Brook were selected to reflect the areas where water

enters the Site, crosses through the Site, and leaves the Site. Samples will be obtained from three locations along the length of the flowage; SG-1 located at the upstream end of the Site, SG-2 located within the Site, and SG-3 located at the most downstream end of the Site. This procedure will assess grain size for the surficial sediments at each meter along a 100-meter stretch at the centerline of each stream segment.

Flow along with water quality parameters including temperature, salinity, dissolved oxygen, and pH will be measured in the field using a multi-parameter sonde at each site. Field data entry will be performed using a tablet with custom-designed forms and GPS location capability.

During the initial field reconnaissance, no evidence of fish was observed, and it appears that there is not sufficient water permanence or depth to support recreational fishing or sport fish species. We will seek to assess the brook during the spring period to further understand the Site's potential for use by fish. No fish or fish tissue sampling is proposed.

2.4 Macroinvertebrate Community Assessment

Based on our discussion with NHDES on February 6th, 2023, it was agreed that evaluation of the benthic community would not require additional bioassays (sediment toxicity tests) as described in Part B of the NHDES Sediment Quality Guidance Document. Therefore, to assess the macroinvertebrate community in Pickering Brook, a kick-net will be used and the jab-sweep method employed. This approach is preferable to rock basket deployment at this Site since the stream is known to be intermittent/ephemeral. Collection of three macroinvertebrate samples will be attempted from each of the three stream reaches identified in Section 2.3.

Macroinvertebrate samples will be processed and analyzed in accordance with NHDES biomonitoring protocols. In general, most organisms will be identified to genus; however, midges will be identified to sub-family, and Oligochaetes identified only as Oligochaetes.

Summary statistics will be calculated to assess each site. These metrics, including EPT taxa richness, Shannon Weiner Diversity, number of intolerant taxa, percent contribution of dominant taxa, and ratio of EPT to Chironomid abundance represent a subset of the metrics presented in the United States Environmental Protection Agency (USEPA) Rapid Bioassessment Protocols for Use in Streams and Rivers (Barbour et al., 1999). This approach has been acceptable to NHDES when performed in similar studies in New Hampshire.

In order to complete the Community Assessment (Part C of the NHDES Sediment Quality Guidance Document), the macroinvertebrate samples collected and analyzed from the Site will be statistically compared to one or more reference locations selected for southeast NH. We understand, based on our discussion with NHDES on February 6, 2023, that we will be able to use existing and readily available macroinvertebrate data provided by NHDES to perform this desktop analysis. We will obtain data provided to us by NHDES and tabulate those data similarly to the data analysis described above. From this, we will perform statistical analysis to compare differences in metrics between the samples collected from the Site vs. the reference locations(s).

If the brook crossing the Site does not have water (it is dry) during our proposed spring 2023 assessment period, we understand that we would be required to complete sediment toxicity testing in accordance with Part B of the NHDES Sediment Quality Guidance Document in order to adequately assess the impairment at the Site.

2.5 Groundwater Impact Assessment

To assess groundwater contributions to the stream from the Site, a sampling and measurement round will be performed focusing on determining PAH and lead concentrations within the groundwater underlying the streambed using an Interstitial Porewater Sampler. Three (3) sampling stations, identified as PW-1 thru PW-3, have been co-located with the stations discussed below. Sampling will include both groundwater and surface water samples (if present) at each station. Groundwater and surface water samples will be submitted for laboratory analysis of total and dissolved RCRA 8 metals, iron, manganese, PCBs and PAHs.

To assess groundwater conditions relative to the surface water in the stream, temporary piezometers will be installed in three (3) locations within the subsurface materials underlying the streambed to allow for the measurement of hydraulic head in the stream versus the hydraulic head in the underlying groundwater (USGS, 2008). Given the nature of the stream in this area, it is anticipated that the piezometers will be driven to depth of approximately two feet beneath the stream which should allow for the measurement of the hydraulic head within the underlying groundwater relative to the surface water level. These measurements will support a determination of whether groundwater is flowing into the stream (gaining stream) or flowing out of the stream (losing stream). Sediment cores will be collected at each location to allow for logging of the stratigraphy beneath the stream and submittal of up to 6 samples for grain size analysis (sieve and hydrometer). This will allow for an estimation of the hydraulic conductivity of the sediments underlying the stream.

To estimate groundwater flux, conditions observed at each sampling station will be considered representative of that stretch of the stream. The hydraulic head measurements and the estimates of hydraulic conductivity will be used to estimate the flux using Darcy's Equation ($Q=K*i*A$). The results of the proposed groundwater sampling will be used to support an estimate of contaminant flux into the stream from groundwater at each location.

To further assess groundwater conditions within the associated wetlands, up to four (4) shallow piezometers will be installed at depths up to four (4) feet beneath the wetland surface using hand augers and 2-inch PVC well materials. It is anticipated that three of these piezometers will be located proximal to the three sampling stations noted above. These piezometers will be used to assess the depth to groundwater within the wetlands.

In addition, based on the recommendations of NHDES, we will concurrently assess groundwater within the existing wells on Site identified as MW-101 through MW-104 to help evaluate the connection, both hydraulically and in terms of contaminant transport between the pre-1981 landfill area and the wetland and Pickering Brook.

2.6 Solid Waste Mapping

To assess and document the presence of exposed solid waste, which may impact surface water runoff, TRC will conduct an inspection of the Site and note locations of visible debris. The site will be walked in a 30-foot grid pattern and exposed waste, greater than 6 feet in any direction, will be photographed and geolocated using a GPS unit with sub-meter accuracy.

Although no subsurface investigation will be completed as part of our efforts, field investigation will also include mapping of any larger and obvious soil discolorations, seepage, or other solid waste that may not be greater than 6 feet in diameter, but could, in aggregate, represent

significant areas of debris, or indicate more significant impacts beneath the surface. The goal of this effort is to understand the extent and location of the solid waste in the Lowland Area and Pickering Brook on Site that may be impacting the brook through stormwater runoff.

An inspection report with photolog and map as a GIS data layer will be prepared to inform the assessment activities.

3.0 DOCUMENTATION

TRC will produce a deliverable summarizing the results of the proposed activities presented in Section 2 above. The report will include site plans, laboratory analytical results, soil sample logs, photolog, waste GIS data layer, other relevant documentation, and associated findings as well as any recommendations for additional future assessments, if warranted.

4.0 SCHEDULE

The proposed assessment schedule is as follows and is based upon contractor availability and an assumption on the timeframe for obtaining NHDES work plan approval:

| Proposed Activities | Proposed Dates |
|--|----------------|
| Final Work Plan Submission | 3/31/2023 |
| Metals Sampling | May 2023* |
| Fish Habitat and Fish Community Assessment | May 2023* |
| Macroinvertebrate Community Assessment | May 2023* |
| Groundwater Impact Assessment | May 2023* |
| Assessment Report Submission | 8/31/2023** |

*Dependent upon schedule and access – specific dates will be conveyed to NHDES prior to start of work.

**This date is approximate. The report will be submitted to Wilcox & Barton for internal review within 28 days of the receipt of the last round of laboratory analytical data associated with the above-described sampling activities. Delivery to NHDES will follow internal QA/QC review.

Schedule will be dependent upon appropriate site and weather conditions. Sampling during a period of no, low or moderate flow is acceptable; however, sampling during a rising hydrograph or extremely high flows would not allow for representative data to be obtained.

5.0 REFERENCES

- EPA, 2012. Water: Monitoring and Assessment. 5.1 Stream Flow. United States Environmental Protection Agency. Office of Water. EPA 841-B-97-003. Accessed January 27, 2020 at <https://archive.epa.gov/water/archive/web/html/vms51.html>
- Barbour, M.T., J. Gerritsen, B.D. Snyder, and J.B. Stribling. 1999. Rapid Bioassessment Protocols for Use in Streams and Wadeable Rivers: Periphyton, Benthic Macroinvertebrates and Fish, Second Edition. EPA 841-B-99-002. U.S. Environmental Protection Agency; Office of Water; Washington, D.C.
- NHDES, 2013. New Hampshire Department of Environmental Services (NHDES) Protocols for Collection, Identification, and Enumeration of Freshwater Fishes. NHDES Water Division- Watershed Management Bureau, Revision No. 1
- Rosenberry, D.O., and LaBaugh, J.W. 2008. Use of Monitoring Wells, Portable Piezometers, and Seepage Meters to Quantify Flow Between Surface Water and Ground Water. U.S. Geological Survey Techniques and Methods Chapter 4-D2.

TABLES

**Table 1: Proposed Sampling Program
Country Motors, 375 Banfield Road, Portsmouth, NH**

| Sample ID ¹ | Description | Target Sample Depth Intervals ² | Analyses | Rationale/Notes |
|---|--------------------------------------|---|--|---|
| Proposed Stream Sampling Locations | | | | |
| <u>SW-1</u> | Proposed Stream Surface Water Sample | One sample from just below the surface of the flowing stream (upgradient) | (LAB) RCRA 8, PCBs, iron, manganese (Field) flow, temperature, dissolved oxygen, and pH | Evaluate potential impacts to stream water from historical Site activity. |
| <u>SW-2</u> | Proposed Stream Surface Water Sample | One sample from just below the surface of the flowing stream (adjacent) | (LAB) RCRA 8, PCBs, iron, manganese (Field) flow, temperature, dissolved oxygen, and pH | Evaluate potential impacts to stream water from historical Site activity. |
| <u>SW-3</u> | Proposed Stream Surface Water Sample | One sample from just below the surface of the flowing stream (downgradient) | (LAB) RCRA 8, PCBs, iron, manganese (Field) flow, temperature, dissolved oxygen, and pH | Evaluate potential impacts to stream water from historical Site activity. |
| Proposed Soil Sediment Samples | | | | |
| <u>SS-1</u> | Proposed Soil Sediment Location | Surficial layer of soft sediments from the stream channel (upgradient) | RCRA 8, iron, manganese, PCBs, TOC | Evaluate potential impacts to stream soils from historical Site activity. |
| <u>SS-2</u> | Proposed Soil Sediment Location | Surficial layer of soft sediments from the stream channel (adjacent) | RCRA 8, iron, manganese, PCBs, TOC | Evaluate potential impacts to stream soils from historical Site activity. |
| <u>SS-3</u> | Proposed Soil Sediment Location | Surficial layer of soft sediments from the stream channel (downgradient) | RCRA 8, iron, manganese, PCBs, TOC | Evaluate potential impacts to stream soils from historical Site activity. |
| Proposed Sediment Grain Size Samples | | | | |
| <u>SG-1 thru SG-3</u> | Proposed Sediment Grain Size Sample | Approximately 0.5 to 2 feet beneath streambed | Grain size | To be used to calculate hydraulic conductivity |

Notes:

¹ – Actual sampling locations may be adjusted based upon field conditions.

² – Target depth intervals are to be used as a field guide; actual sample depths may vary based on field screening, visual observations, and/or physical constraints at each location.

Table 2: Sampling and QA Summary
Country Motors, 375 Banfield Road, Portsmouth, NH

| Field Sample Matrix | Parameter | Sample Type | Estimated Number of Samples | Preparation/ Analytical Method References | Sample Preservation | Holding Time from Collection | Container |
|----------------------------|----------------------------|--------------------|------------------------------------|--|--------------------------------|-------------------------------------|------------------|
| Sediment | RCRA 8 | Soil | 3 | EPA 3050B | | | Glass Jar |
| | TOC | Soil | 3 | SW-846 Method 9060 | Cool to 4C | 28 Days | Glass Jar |
| | PCBs | | 3 | Method 8082A | | | Glass Jar |
| Surface Water | Total and Dissolved RCRA 8 | Water | 3 | SW-846 Method 3005A | Preserved in HNO3 | | Glass Jar |
| | Dissolved Lead | Water | 3 | SW-846 Method 3005A | Filtered and preserved in HNO3 | | Glass Jar |
| | PCBs | Water | 3 | Method 8082A | | | Glass Jar |
| Groundwater | Total RCRA 8 | Water | 7 | SW-846 Method 3005A | Preserved in HNO3 | | Glass Jar |
| | Dissolved RCRA 8 | Water | 7 | SW-846 Method 3005A | Filtered and preserved in HNO3 | | Glass Jar |
| | PAHs | Water | 7 | SW-846 Method 8310 | Refrigeration | 40 days | Glass Jar |
| | PCBs | Water | 7 | Method 8082A | | | Glass Jar |
| Sediment/Soil | Grain Size | Soil | 6 | ASTM D6913 | | | Glass Jar |

(A) A separate 4-oz. glass jar will also be collected for percent solids.

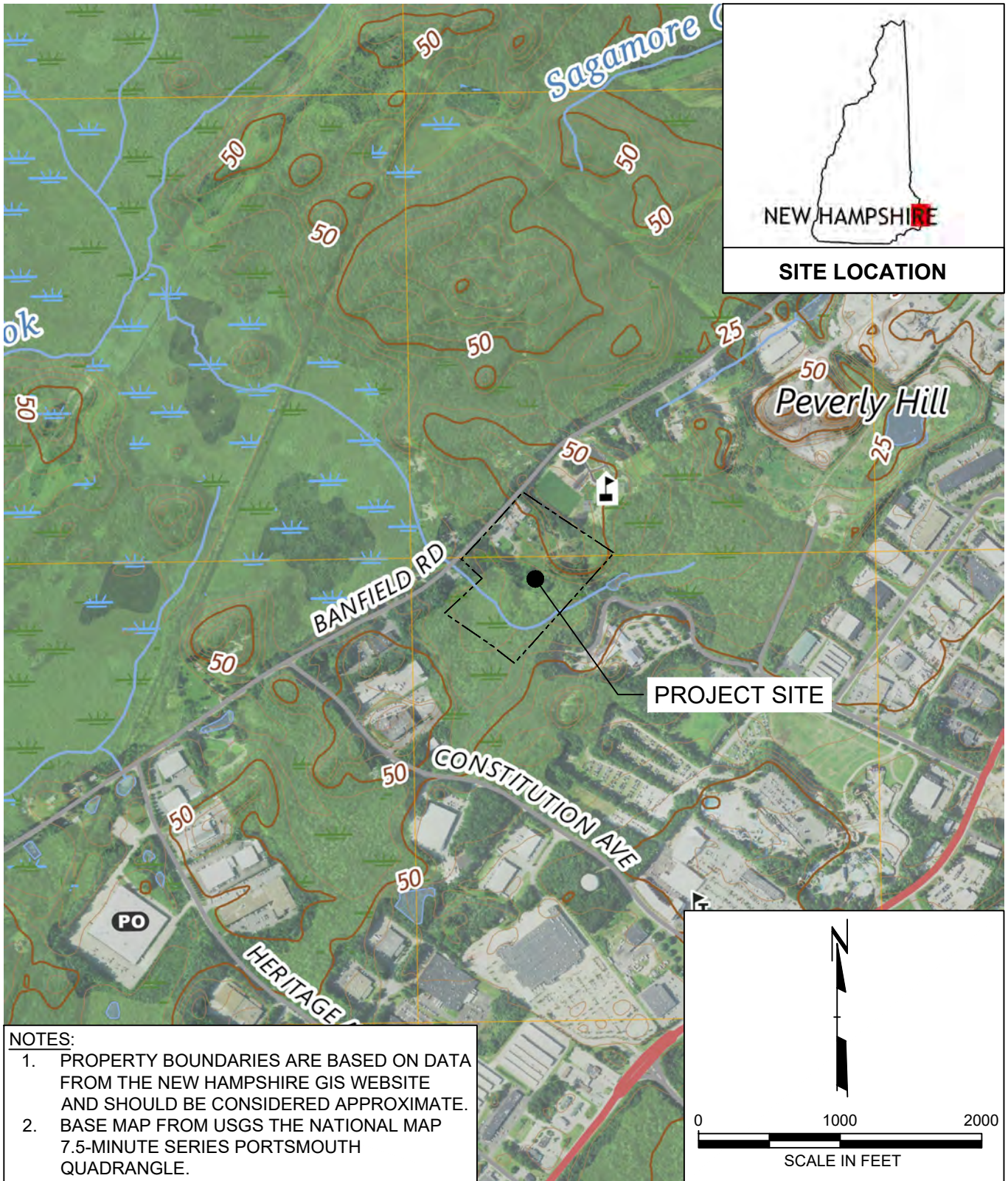
FD – Field Duplicate

Table 3: Field SOPs
Country Motors, 375 Banfield Road, Portsmouth, NH

| SOP # | SOP Title | Revision # | Date of SOP |
|----------------------|--|-------------------|--------------------|
| ESS | Surface Water Sampling Guidelines | | |
| ESS | Sediment Collection | | |
| ESS | Measurement of Dissolved Oxygen | | |
| ESS | Measurement of pH | | |
| ECR 008 (TRC SOP) | Surface Water and Sediment Sampling | 2 | August 2020 |
| ECR 004 (TRC SOP) | Water Level and Product Measurements | 3 | February 2022 |
| ECR 023 (TRC SOP) | Packaging and Shipping of Non-Hazardous Environmental Samples | 1 | January 2020 |
| ECR 002 (TRC SOP) | Chain of Custody Protocol | 2 | February 2021 |
| ECR 001 (TRC SOP) | Field Activity Documentation for Environmental Investigations | 3 | November 2020 |
| ECR 005 (TRC SOP) | Visual-Manual Procedure for Soil Description and Identification | 1 | January 2020 |
| ECR 011 (TRC SOP) | Calibration of Field Instruments for Water Quality Parameters | 1 | January 2020 |
| ECR 010 (TRC SOP) | Equipment Decontamination Protocol | 3 | April 2021 |
| West Virginia DEP | Wolman Pebble Count Procedure | | |
| NHDES | NHDES Protocols for Collection, Identification, and Enumeration of Freshwater Fishes | 1 | November 2013 |
| ESS | Freshwater Macroinvertebrate Sampling and Analysis | | |
| ESS | Seepage Survey Guidelines | | |
| ESS | Streamflow Measurement Guidelines | | |

FIGURES

6.5411 - USER: adwinson - ATTACHED XREFS: - ATTACHED IMAGES: DRAWING NAME: I:\augusta\p1\Environmental\RMID\ENV\RMID\Country Motors Site Figures.dwg - PLOT DATE: September 07, 2022 - 2:58PM - LAYOUT: FIGURE 1



- NOTES:**
1. PROPERTY BOUNDARIES ARE BASED ON DATA FROM THE NEW HAMPSHIRE GIS WEBSITE AND SHOULD BE CONSIDERED APPROXIMATE.
 2. BASE MAP FROM USGS THE NATIONAL MAP 7.5-MINUTE SERIES PORTSMOUTH QUADRANGLE.

TRC
 650 Suffolk Street
 Suite 200
 Lowell, MA 01854
 Phone: 978.970.5600

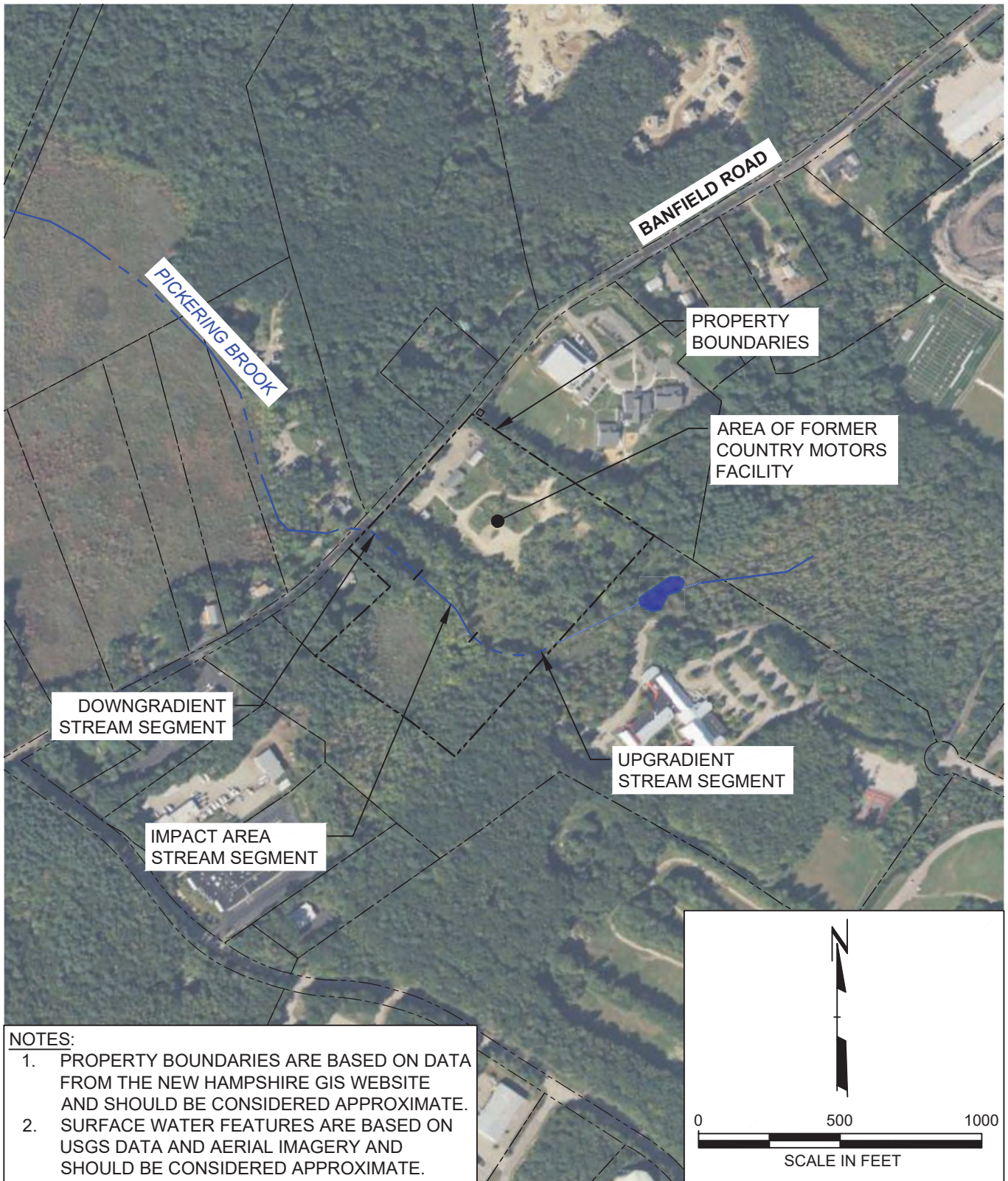
PROJECT: **WILCOX & BARTON, INC.**
FORMER COUNTRY MOTORS SITE WORK PLAN
375 BANFIELD ROAD
PORTSMOUTH, NEW HAMPSHIRE

TITLE:
SITE LOCATION MAP

| | |
|--------------|---------------------------------|
| DRAWN BY: | ARD |
| CHECKED BY: | ASW |
| APPROVED BY: | ASW |
| DATE: | SEPTEMBER 2022 |
| PROJ. NO.: | 489599 |
| FILE: | Country Motors Site Figures.dwg |

FIGURE 1

6.5411 - USER: adwinson - ATTACHED XREFS: - ATTACHED IMAGES: DRAWING NAME: I:\Augusta\p1\Environmental\RMID\ENV RMD Projects\Wilcox & Barton\489599-Country Motors - Portsmouth\10-DWG-Country Motors Site Figures_REV01.dwg --- PLOT DATE: March 28, 2023 - 9:38AM --- LAYOUT: FIGURE 2



NOTES:

1. PROPERTY BOUNDARIES ARE BASED ON DATA FROM THE NEW HAMPSHIRE GIS WEBSITE AND SHOULD BE CONSIDERED APPROXIMATE.
2. SURFACE WATER FEATURES ARE BASED ON USGS DATA AND AERIAL IMAGERY AND SHOULD BE CONSIDERED APPROXIMATE.



650 Suffolk Street
Suite 200
Lowell, MA 01854
Phone: 978.970.5600

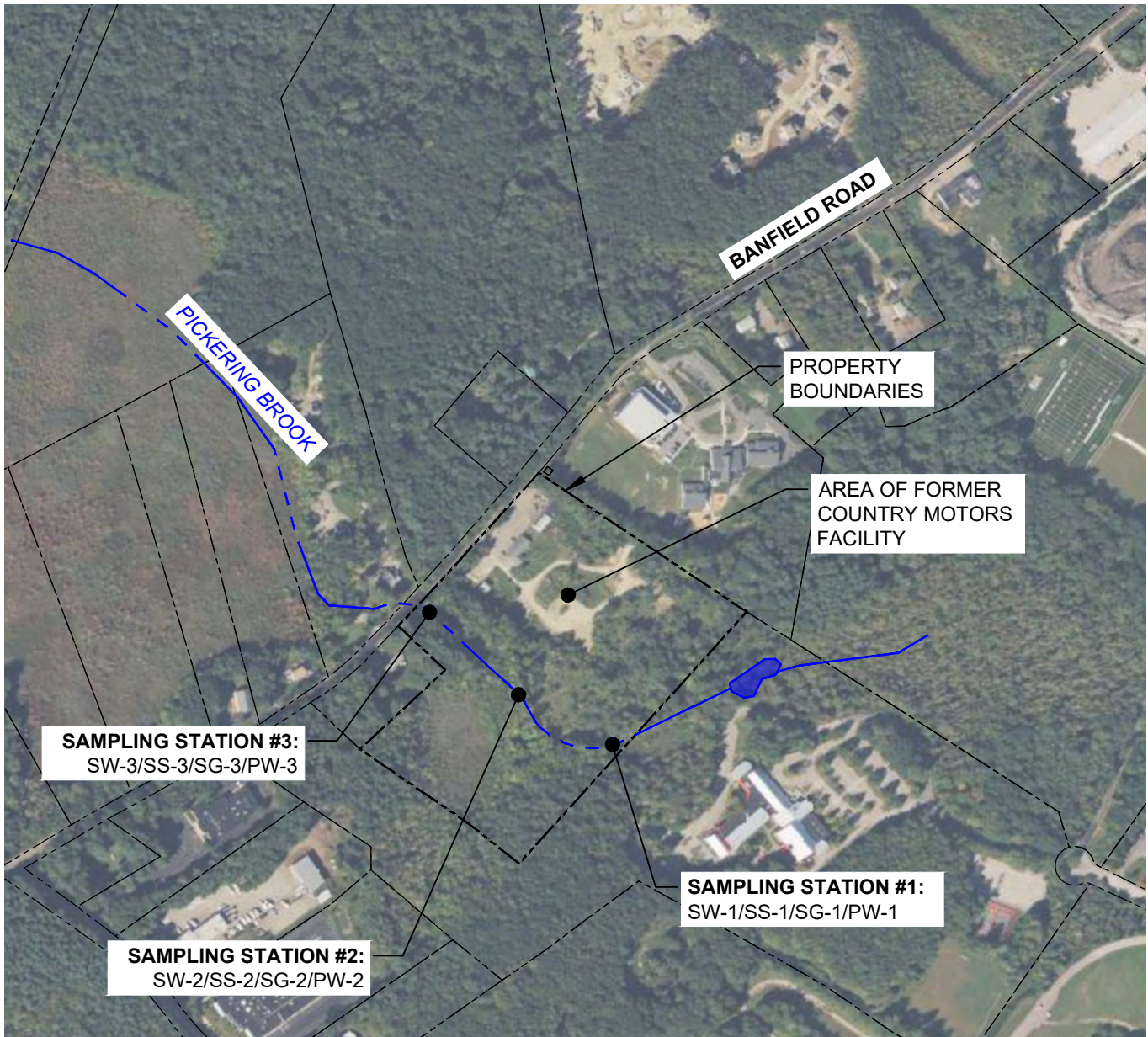
PROJECT: **WILCOX & BARTON, INC.**
FORMER COUNTRY MOTORS SITE WORK PLAN
375 BANFIELD ROAD
PORTSMOUTH, NEW HAMPSHIRE

TITLE: **SITE PLAN**

| | |
|--------------|---------------------------------------|
| DRAWN BY: | ARD |
| CHECKED BY: | CDN |
| APPROVED BY: | CDN |
| DATE: | MARCH 2023 |
| PROJ. NO.: | 489599 |
| FILE: | Country Motors Site Figures_REV01.dwg |

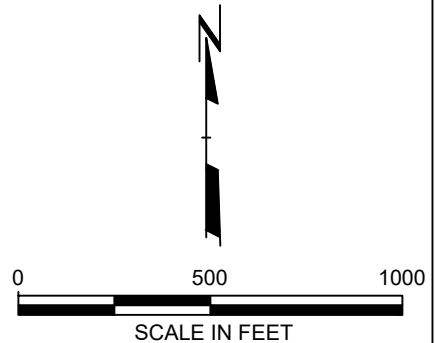
FIGURE 2

6.5411 - USER: adw@trc --- ATTACHED XREFS: --- ATTACHED IMAGES: ---
 DRAWING NAME: I:\Augusta-1\Environmental\RMID\ENR-RMID\Country Motors - Portsmouth\10-DWG\Country Motors Site Figures_REV01.dwg --- PLOT DATE: March 28, 2023 - 9:36AM --- LAYOUT: FIGURE 3
 Version: 2017-10-21



NOTES:

1. PROPERTY BOUNDARIES ARE BASED ON DATA FROM THE NEW HAMPSHIRE GIS WEBSITE AND SHOULD BE CONSIDERED APPROXIMATE.
2. SURFACE WATER FEATURES ARE BASED ON USGS DATA AND AERIAL IMAGERY AND SHOULD BE CONSIDERED APPROXIMATE.
3. EACH PROPOSED SAMPLING STATION LOCATION WILL HAVE STREAM SURFACE WATER (SW), SOIL SEDIMENT (SS), SEDIMENT GRAIN SIZE ANALYSIS (SG), AND GROUNDWATER POREWATER (PW) SAMPLES COLLECTED (IF PRESENT). ACTUAL LOCATIONS MAY BE ADJUSTED BASED ON CONDITIONS ENCOUNTERED IN THE FIELD.



PROJECT: **WILCOX & BARTON, INC.**
FORMER COUNTRY MOTORS SITE WORK PLAN
375 BANFIELD ROAD
PORTSMOUTH, NEW HAMPSHIRE

TITLE: **PROPOSED SAMPLING PLAN**

| | |
|--------------|---------------------------------------|
| DRAWN BY: | ARD |
| CHECKED BY: | CDN |
| APPROVED BY: | CDN |
| DATE: | MARCH 2023 |
| PROJ. NO.: | 489599 |
| FILE: | Country Motors Site Figures_REV01.dwg |

FIGURE 3

ATTACHMENT A

STANDARD OPERATING PROCEDURES (SOPs & SOGs)



GUIDELINES FOR COLLECTION OF SURFACE WATER SAMPLES

1.0 INTRODUCTION

These guidelines provide basic instructions for the routine acquisition of surface water from lakes, ponds, and streams. The methods outlined below are intended to (1) standardize water sample collection methods; (2) ensure that samples delivered to the laboratory represent field conditions as accurately as possible; (3) assure proper documentation of sample collection; and (4) minimize cross contamination between sampling sites.

2.0 REQUIRED MATERIALS

The following materials are necessary for the acquisition of surface water samples:

- Nitrile gloves
- Labeled sample bottles provided by contracted laboratory (appropriately sanitized and containing the necessary preservative for desired analyses, see Table 2.0 for examples)
- Field data sheets or logbooks, including list of sites or locations to be sampled, and pencil
- Cooler with ice packs for sample storage
- Integrated depth sampler (if collecting algae sample)
- Secchi disk (if collecting algae samples)
- Laboratory Chain of Custody

Table 2.0 Example Container Types, Preservative Requirements, and Hold Times for Water Quality Samples.

| Analysis | Bottle Type | Preservative | Hold Time |
|-------------------------------|-----------------|--------------------------------|----------------------|
| Total Phosphorus | plastic | H ₂ SO ₄ | 28 days |
| Dissolved Phosphorus | plastic | As Is | analyze immediately* |
| Total Suspended Solids (TSS) | plastic | As Is | 7 days |
| Nitrate/Nitrite | plastic | As Is | 48 hrs |
| Total Kjeldahl Nitrogen (TKN) | plastic | H ₂ SO ₄ | 28 days |
| Metals - Total | plastic | HNO ₃ | 6 months** |
| Metals - Dissolved | plastic | As Is | 6 months** |
| Algae | opaque plastic | Lugol's iodine | >1 year |
| Chlorophyll-a | opaque plastic | As Is | analyze immediately |
| Bacteria | sterile plastic | As Is | 6 hrs |

* = 24 hrs with field filtration, ** = 28 days for mercury

3.0 METHODS

3.1 General Sampling Instructions

- Testing methods, sample containers, preservation techniques, and sample volumes should be selected in consultation with the laboratory to ensure that samples obtained will provide the desired results.
- Hold times vary considerably between different analytes and must be taken into consideration when planning field sampling efforts and lab courier pickups to assure the validity of analytical results.
- Field filtration of certain samples (dissolved phosphorus) is recommended. The laboratory can supply syringes and filters for use in the field.
- In general, surface water samples should be collected via direct grab methods.
- Sample collection should precede the measurement of physical field parameters (including pH, apparent color, turbidity, conductivity, and dissolved oxygen) in order to minimize the risk of sediment disturbance and/or sample contamination.
- Clean rubber gloves should be worn at each sampling location. When sampling multiple sites on the same day, gloves may be rinsed in the immediate area of the waterbody to be sampled (downstream at flowing sites).
- Approximately 1-inch of air space should be left when filling sample bottles (except for dissolved oxygen, alkalinity, and BOD samples), so that bottles may be shaken (if needed) before analyses (EPA, 1997; Simpson 1991).
- Sample containers with preservatives should not be used to collect water samples. If using containers with preservatives, a pre-cleaned container of similar type (an as is bottle) should be used to collect and subsequently transfer the sample to the preserved container.
- Ensure that all sample bottles are correctly and completely labeled before storage. Sample bottles should be stored in a cooler with ice packs (it is best to avoid ice, as meltwater could potentially contaminate samples) or in a refrigerator until they are submitted to a lab courier.



Using a pre-cleaned (as is) bottle to fill a sample bottle containing preservative.

3.1.1. Lake and Pond Sampling

- Grab samples from lakes and ponds should be collected at approximately 8 to 12 inches beneath the water surface or mid-way between the surface and the bottom if the waterbody is shallow (EPA 1997). Samples should not be collected in close proximity to the lake shoreline or submerged obstacles
- To collect water samples, hold an as is bottle near the base, remove the lid, and plunge it into the water with the opening facing downward. Invert the bottle and allow it to fill before bringing it to the surface. Decant sufficient water from the bottle to allow for the required headspace and replace the cover, or carefully pour the contents into a bottle containing preservative. Repeat the above process to refill the as is bottle as many times as necessary.

Algae Samples

- Algae samples should be stored in opaque bottles with a small amount of Lugol's iodine for preservative (~1-2 drops in a 250 mL bottle). Algal taxonomy labs can provide opaque plastic bottles, but standard plastic as is bottles covered in aluminum foil can also be used.
- Algae samples should be collected using an integrated depth sampler. An integrated depth sampler consists of a length of tubing (~1in diameter, at least 2 m long) with a weight attached to one end. Sample collection procedures using the depth sampler should proceed as follows (procedure adapted from EPA 2012):



Integrated depth sampler for collection of algae samples.

- Determine the euphotic zone:
 - Lower the secchi disk over the shaded side of the boat until it disappears. Lower the disk a bit further, then slowly raise the disk until it reappears. Record the reappearance depth. The euphotic zone is calculated by multiplying the reappearance depth by 2.
- Holding onto the non-weighted end of the sampler, lower the tube into the water column. Rinse the sampler by submerging it three times.
- Lower the sampler so that it is submerged to the depth of the euphotic zone, or fully submerged if the euphotic zone is deeper than the length of the sampler. Cover the opening at the non-weighted end with a gloved thumb.

- Lift the sampler completely out of the water and cover the opening at the weighted end with a gloved thumb (both ends should be covered). Repeatedly lift each end of the sampler to mix the water sample within the tube.
- Fill the algae sample bottle with the required volume of water from the sampler (the bottle will contain Lugol's solution as preservative so be careful not to over-fill).
- Unlike samples for most other analytes, preserved algae samples can be stored at room temperature before submission to a lab.

3.1.2. Stream Sampling

- Samples should be collected from the center of small streams (i.e., 10-20 feet wide with a maximum depth of less than 2 feet), and at a location where water depth is 2-3 feet in larger streams.
- Always approach a sampling location from downstream, traveling so as to minimize the disturbance of bottom sediments and upstream waters.
- Stand downstream of the desired sampling location, hold the sample bottle near its base and plunge it below the water surface with the opening (mouth) downward. The opening of sample bottles should always be directed away from the sampler in an upstream direction.
- To inform investigations about nutrient inputs, stream flow should be measured whenever water quality samples are collected (see Guidelines for Measuring Stream Flow)

4.0 DOCUMENTATION


Report surface water field data on sheets or in notebooks. Any unanticipated site-specific information, which requires deviation from the above guidelines, should be recorded. Field notes for surface water sampling should include a minimum of the following:

- Name or initials of person collecting the samples
- Sample identification/station location
- Date and time of sample collection
- Environmental conditions (e.g. wind, weather)
- Other comments or observations about water quality and site conditions (e.g. visible algae bloom, dead fish nearby, sample has noticeable odor or color, etc.)

Photographic evidence of any notable conditions is also desirable.

5.0 REFERENCES

EPA, 2012. 2012 National Lakes Assessment Field Operations Manual. Version 1.0, May 15, 2012. United States Environmental Protection Agency. Office of Water. EPA-841-B-11-003. Accessed January 22, 2020 at https://www.epa.gov/sites/production/files/2013-11/documents/nla2012_fieldoperationsmanual_120517_final_combinedqrg.pdf





STANDARD OPERATING GUIDELINES FOR COLLECTION OF SEDIMENTS FROM FRESHWATER ENVIRONMENTS

1.0 INTRODUCTION

1.1 Purpose and Applicability

These Standard Operating Guidelines (SOGs) provide basic instructions for the collection of bottom sediments from freshwater environments. Collections are to be performed in accordance with methodologies generally accepted by the Massachusetts Department of Environmental Protection (MADEP), Rhode Island Department of Environmental Management (RIDEM), or other agency, as applicable. In some cases, deviation from these SOGs may be necessary to comply with particular local, state, or federal program requirements.

1.2 Quality Assurance Planning Considerations

The end use of the data will determine the quality assurance requirements that are necessary to produce data of acceptable quality. These quality assurance requirements may be defined in a site-specific workplan or Quality Assurance Project Plan (QAPP) (hereafter referred to as the project plan) and may include duplicate or replicate measurements or confirmatory measurements.

2.0 RESPONSIBILITIES

- The project manager is responsible for ensuring that project-specific requirements are communicated to the project team and for providing the materials, resources, and guidance necessary to perform the measurements in accordance with this SOG and the project plan.
- Field personnel are responsible for verifying that all sampling equipment is in proper operating condition prior to use and for implementing the sampling procedures in accordance with this SOG and any specific project plan.

3.0 REQUIRED MATERIALS

The following materials may be necessary for this procedure:

- Sediment coring or grab sampling device
- Stainless steel or Teflon mixing bowl
- Stainless steel or Teflon mixing spoon or tool
- Nitrile gloves
- Decontamination agents (e.g., Alconox, isopropyl alcohol, distilled/deionized water)
- Scrub brush (to remove sediment and debris)
- Paper towels
- Pre-cleaned sample jars provided by laboratory
- Pencil and indelible marker
- Field data sheets or logbooks
- Digital camera
- GPS receiver
- Field map (optional)

4.0 METHOD

Samples should be collected at locations specified in the project plan. A GPS may be used to navigate to planned locations, as well as to record the final sampling location. Field personnel should collect sediment cores or grabs in accordance with the instructions provided with each specific sampling device deployed. At a minimum, nitrile gloves should be worn at all times during these procedures to prevent direct contact with sampled sediments.

At each sampling location, a pre-cleaned grab sample dredge or corer should be deployed from a stable platform, typically an anchored vessel or ice cover. Sampling equipment should be decontaminated using alconox, isopropyl alcohol, and distilled or deionized water before the collection of each discrete sample. A scrub brush and paper towels may be used to loosen or remove sediments that are stuck to the equipment.

Upon retrieval, the core or grab should be checked to ensure a complete, representative sample has been collected. Each sample should be photographed to document physical characteristics such as sediment color, moisture, and grain size. Grab samples may be photographed from above with the sampler flaps open. Core samples may be photographed with the core laid down and a measuring tape fastened parallel to the core. This will allow physical characteristics to be documented over the full profile of the core, with identification of any discrete vertical layers.

Advanced core logging may be required for certain projects. Requirements relevant to core logging are not included in this SOG. Typically, these are provided in a separate document, such as a project-specific sampling and analysis plan.

If specified by the project plan, multiple samples may be composited in a pre-cleaned mixing bowl and mixed thoroughly with a pre-cleaned spoon before being transferred to the glass sampling jars provided by the laboratory. However, volatile organic compound (VOC) samples should be collected from individual, undisturbed samples (i.e., prior to compositing).

Samples should be collected in accordance with the specific sample volumes and holding times required by each laboratory analytical method, unless the project plan has outlined other project-specific requirements.

The sample jar should be labeled with project name or number, sample identification, date, time, and any other project-specific requirements. This information should also be recorded in a field book or GPS data dictionary at the time of sampling along with other essential information such as water depth, sample coordinates, and notes on the physical nature of the sediment collected.

5.0 QUALITY CONTROL

Duplicate field samples or split samples may be collected if specified by the project plan. Once samples have been retrieved and placed into jars, the samples should be kept on ice or refrigerated until the laboratory can analyze them.

6.0 DOCUMENTATION

Documentation for recorded data must include a minimum of the following:

- Date and time of collection and analysis
- Signature or initials of person performing the collection or measurement
- Sample identification/station location
- Sample digital photographs
- Pertinent comments

7.0 TRAINING/QUALIFICATIONS

To properly perform sediment collections, the field personnel must be familiar with the techniques stated in this SOG and experienced in the operation of the sampling equipment.



STANDARD OPERATING GUIDELINES FOR MEASUREMENT OF DISSOLVED OXYGEN

1.0 INTRODUCTION

1.1 Purpose and Applicability

These Standard Operating Guidelines (SOG) provide basic instructions for routine measurement of dissolved oxygen using a polarographic sensor-equipped dissolved oxygen meter with a digital read-out (e.g., YSI Model 55 Dissolved Oxygen Unit or Pro2030 Dissolved Oxygen, Conductivity, Salinity Instrument). Measurements are made in accordance with methods that address dissolved oxygen measurement of drinking, surface, and saline waters, and domestic and industrial wastes.

1.2 Quality Assurance Planning Considerations

The end use of the data will determine the quality assurance requirements that are necessary to produce data of acceptable quality. These quality assurance requirements will be defined in the site-specific workplan or Quality Assurance Project Plan (QAPP) (hereafter referred to as the project plan) or laboratory Quality Assurance Manual (QAM) and may include duplicate or replicate measurements or confirmatory measurements.

2.0 RESPONSIBILITIES

- The project manager is responsible for ensuring that project-specific requirements are communicated to the project team and for providing the materials, resources, and guidance necessary to perform the measurements in accordance with this SOG and the project plan.
- The analyst is responsible for verifying that the dissolved oxygen measuring device is in proper operating condition prior to use and for implementing the calibration and measurement procedures in accordance with this SOG and the project plan.

3.0 REQUIRED MATERIALS

The following materials are necessary for this procedure:

- Dissolved oxygen meter with digital read-out device
- Manufacturer's instruction manual for the instrument
- Manufacturer's recommended operating solution and replacement membranes
- NIST-traceable thermometer
- Laboratory or field data sheets or logbooks

4.0 METHOD

4.1 Sample Handling, Preservation, and General Measurement Procedures

To achieve accurate dissolved oxygen measurements, samples should be analyzed *in situ*. Measurements in flowing waters should be made in relatively turbulent free areas. Measurements in standing waters may require gentle probe agitation to create water movement around the probe (check instrument manual to confirm).

4.2 Calibration and Measurement Procedures

To accurately calibrate some dissolved oxygen meters, it may be necessary to know the altitude of the region in which you are located and the approximate salinity of the water you will be analyzing. Fresh water has a salinity of approximately zero. Seawater has an approximate salinity of 35 practical salinity units (psu). If uncertain, measure salinity first with an appropriate device. The instructions below are applicable to the YSI Model 55; for other instruments, consult the instruction manual.

- Ensure that the sponge inside the instrument's calibration chamber is wet then insert the probe into the chamber. Turn the instrument on and wait for readings to stabilize (as long as 15 minutes, depending on the model).
- To calibrate, enter the calibration menu by pressing and releasing both the up and down arrow keys at the same time. Enter the altitude (in hundreds of feet) at the prompt by using the arrow keys to increase or decrease the altitude (example: 12 = 1,200 feet). Press enter when correct altitude is shown.
- The meter should display CAL in the lower left of the display with the calibration value in the lower right of the display and the current D.O. reading (before calibration) should be on the main display. Once the D.O. reading is stable, press ENTER. Enter the salinity at the prompt by using the arrow keys. Press ENTER when finished and the instrument will return to normal operation.
- Calibration should be performed at a temperature within $\pm 10^{\circ}\text{C}$ of the sample temperature. Recalibrate every 15 samples and whenever the unit is turned on.
- If calibration is out of range, erratic readings occur, bubbles appear, or if the membrane becomes damaged, wrinkled, or fouled refill the membrane solution and/or replace the membrane, per the manufacturer's manual.
- Avoid contact with environments containing substances that may attack the probe materials (e.g. acids, caustics, and strong solvents).

4.3 Troubleshooting Information

If there are any performance problems with the dissolved oxygen-measuring device, consult the appropriate section of the instruction manual for the checkout and self-test procedures. If the problem persists, consult the manufacturer's customer service department immediately for further instructions.

4.4 Maintenance

Instrument maintenance for meter-type dissolved oxygen measuring devices should be performed according to the procedures and frequencies required by the manufacturer. Rinsing the probe with distilled or deionized water and preventing exposure of the membrane to drying is typically all that is required on a day-to-day basis.

5.0 QUALITY CONTROL

Duplicate measurements of a single sample should be performed at the frequency specified in the project plan. In the absence of project-specific criteria, duplicate measurements should agree within ± 0.2 mg/L.

The temperature readout of the meter should be checked annually against a NIST-traceable thermometer. If the difference is greater than 0.5°C , the instrument manufacturer should be consulted for guidance. Temperature measurements should be compensated for any difference with the reference thermometer.

6.0 DOCUMENTATION

All dissolved oxygen meter calibration, checks, and maintenance information will be recorded in a calibration logbook. Dissolved oxygen data may be recorded on the appropriate field data sheets or field books.

- Calibration documentation must be maintained in a thorough and consistent manner. At a minimum, the following information must be recorded:
 - Date and time of calibration
 - Signature or initials of person performing the measurement

- Instrument identification number/model
- Readings for all continuing calibration checks
- Comments
- Documentation for recorded data must include a minimum of the following:
 - Date and time of analysis
 - Signature or initials of person performing the measurement
 - Instrument identification number/model
 - Sample identification/station location
 - Dissolved oxygen, both in mg/L and percent saturation (corrected for any difference with reference thermometer) and temperature of sample (including units and duplicate measurements)
 - Comments

7.0 TRAINING/QUALIFICATIONS

To properly perform dissolved oxygen measurements, the analyst must be familiar with the calibration and measurement techniques stated in this SOG. The analyst must also be experienced in the operation of the meter.

Certain state certification programs require that dissolved oxygen measurements in the field be taken by, or in the presence of, personnel that are qualified under the certification program.

8.0 REFERENCES

Standard Methods for the Examination of Water and Wastewater, 21st Edition, 2005.

Methods for the Chemical Analysis of Water and Wastes, EPA 600/4-79-020, Revised 1983.



STANDARD OPERATING GUIDELINES FOR MEASUREMENT OF PH

1.0 INTRODUCTION

1.1 Purpose and Applicability

These Standard Operating Guidelines (SOG) provide basic instructions for routine calibration and operation of a variety of pH meters, including the Hanna pHep5 pH/Temperature Testers. Although these meters may measure additional parameters (e.g., temperature, specific conductivity, etc.), this SOG addresses pH measurement only (other capabilities are outlined in the appropriate SOG and manufacturer's individual instrument manuals). This SOG is designed specifically for the measurement of pH in accordance with EPA Method 150.1 and Standard Method 4500-H B which address electrometric pH measurements of drinking, surface, and saline waters, domestic and industrial wastes, and acid rain.

1.2 Quality Assurance Planning Considerations

The end use of the data will determine the quality assurance requirements that are necessary to produce data of acceptable quality. These quality assurance requirements will be defined in the site-specific workplan or Quality Assurance Project Plan (QAPP) (hereafter referred to as the project plan) or laboratory Quality Assurance Manual (QAM) and may include duplicate or replicate measurements or confirmatory analyses.

2.0 RESPONSIBILITIES

- The project manager is responsible for ensuring that project-specific requirements are communicated to the project team and for providing the materials, resources, and guidance necessary to perform the measurements in accordance with this SOG and the project plan.
- The analyst is responsible for verifying that the pH meter is in proper operating condition prior to use and for implementing the calibration and measurement procedures in accordance with this SOG and the project plan.

3.0 REQUIRED MATERIALS

The following materials may be necessary for this procedure:

- pH meter
- pH meter manufacturer's instruction manual
- Deionized or distilled water
- 4.0, 7.0, and 10.0 buffer solutions
- Lint-free tissues
- Mild detergent
- Manufacturer's recommended storage solution
- Manufacturer's recommended cleaning solution
- National Institute of Standards and Technology (NIST)-traceable thermometer
- Field data sheet or logbook
- Calibration sheet or logbook

4.0 METHOD

4.1 Sample Handling, Preservation, and General Measurement Procedures

- To achieve accurate pH measurements, samples should be analyzed immediately in the field, or as soon as possible after collection. Sample should be measured *in situ* or collected in plastic or glass containers.
- As temperature can affect the pH measurements obtained, both the pH and the temperature of the sample must be recorded, unless the meter is capable of automatic temperature correction (ATC).
- Primary standard buffer salts available from NIST can be purchased and are necessary for situations where extreme accuracy is required. Secondary standard buffers may be purchased as a solution from commercial vendors and are recommended for routine use. Buffers should not be used after their expiration dates as provided by the manufacturer. An expiration date of one year should be used if the manufacturer does not supply an expiration date or if the buffers are prepared from pH powder pillows, etc.
- When using the meter in the laboratory, always place the buffer/sample beaker on the magnetic stirrer, and make sure the stirring bar is rotating during measurements. Rinse the stirring bar as well as the beaker between buffers/samples.

EXCEPTION: Do not use the magnetic stirrer for acid rain samples. It is crucial not to induce dissolved gases into the sample to be absorbed or desorbed, as this will alter the pH. Stir the sample gently for a few seconds after introducing the electrode, then allow the electrode to equilibrate prior to recording temperature and pH readings.

- When the meter is being used in the field, keep the probe elevated off the bottom to avoid disturbing sediments. Allow readings to fully stabilize before recording the pH measurement. This may take several minutes, especially if the pH is drastically different from the last reading or the bulb has been allowed to dry out between readings.
- Rinse the electrode with deionized or distilled water between samples and wipe gently, if needed, with a lint-free tissue. If a more thorough cleaning is required, use a mild detergent (e.g., dish soap) or the manufacturer's recommended cleaning solution.
- Store the probe in the manufacturer's recommended storage solution or, if this is not available, tap water. Do not use distilled or deionized water for storage purposes.

4.2 Calibration and Measurement Procedures

- The pH meter should be calibrated daily before any analyses are performed. The meter should be re-calibrated every 12 hours, if used continuously, or at the frequency specified in the project plan.
- Calibration should include a minimum of one point but ideally, a two point calibration that brackets the expected pH of the samples to be measured is desirable. Calibration measurements should be recorded in the calibration logbook.
- Choose either 7.0 and 10.0 (high range) or 4.0 and 7.0 (low range) buffers, whichever will bracket the expected sample range. Pour each buffer into a clean glass beaker. The volume should be sufficient to fully submerge the pH bulb and thermistor. If the pH is being measured in a laboratory, place the beaker on the magnetic stirrer and place the stirring bar in the beaker. Measure and record the temperatures of the buffers using a calibrated thermometer or automatic temperature compensation (ATC).

- Follow the manufacturer's calibration instructions.
- Once calibration is complete, discard the buffer and rinse the beaker (and stirring bar, if used) thoroughly with distilled or deionized water.
- An additional check may be performed, if required by the project plan, by placing the electrode into an additional buffer solution. This buffer should be from a different source than the buffers used for the initial calibration. This buffer should read within +0.2 pH units of the buffer's true pH value.
- Verify the calibration every 15 samples and at the end of the day.
- Recalibrate the instrument if any of the following apply:
 - the check value varies more than 0.2 pH units from the true value
 - the expected pH of the sampled water body is outside the current calibration range
 - readings are erratic or do not stabilize
 - the instrument has just been cleaned or otherwise disturbed for maintenance

4.3 Troubleshooting Information

If there are any instrument performance problems that result in the inability to achieve the acceptance criteria presented in Section 5.0, consult the appropriate section of the meter instruction manual for troubleshooting procedures. If the problem persists, consult the manufacturer's customer service department immediately for further guidance.

4.4 Maintenance

- Instrument maintenance should be performed according to the procedures and frequencies required by the manufacturer.
- The electrode should be stored and maintained according to the manufacturer's instructions.
- If an instrument with ATC is being used, the device should be checked on an annual basis for accuracy with an NIST-traceable thermometer.

5.0 QUALITY CONTROL

- Duplicate measurements of a single sample will be performed at the frequency specified in the project plan. In the absence of project-specific criteria, duplicate measurements should agree within ± 0.2 pH units.
- The temperature readout of the meter will be checked annually against an NIST-traceable thermometer. If the difference is greater than 0.2°C, the instrument manufacturer will be consulted for guidance. Temperature measurements will be compensated for any difference with the reference thermometer.
- Some regulatory agencies may require the analysis of USEPA Water Supply (WS) or Water Pollution (WP) performance evaluation samples. These performance evaluation samples will be analyzed as required.

6.0 DOCUMENTATION

- All pH meter calibration, temperature check, and maintenance information will be recorded in a calibration logbook.
- pH data may be recorded on the appropriate laboratory or field data sheets or logbooks.

- Calibration documentation must be maintained in a thorough and consistent manner. At a minimum, the following information must be recorded:
 - Date and time of calibration
 - Signature or initials of person performing the measurement
 - Instrument identification number/model
 - Expiration dates and batch numbers for all buffer solutions
 - Reading for pH 7.0 buffer before and after meter adjustment
 - Reading for pH 4.0 or 10.0 buffer before and after meter adjustment
 - Readings for all continuing calibration checks
 - Temperature of buffers (corrected for any difference with reference thermometer), including units
 - Comments
- Documentation for recorded data must include a minimum of the following:
 - Date and time of analysis
 - Signature or initials of person performing the measurement
 - Instrument identification number/model
 - Sample identification/station location
 - Temperature (corrected for any difference with reference thermometer) and pH of sample (including units and duplicate measurements)
 - Comments

7.0 TRAINING/QUALIFICATIONS



To properly perform pH measurements, the analyst must be familiar with the calibration and measurement techniques stated in this SOG. The analyst must also be experienced in the operation of the meter.

Certain state certification programs require that pH measurements in the field be taken by, or in the presence of, personnel that are qualified under the certification program.

8.0 REFERENCES

Standard Methods for the Examination of Water and Wastewater, 21st Edition, 2005.

Methods for the Chemical Analysis of Water and Wastes, EPA 600/4-79-020, Revised 1983.

| | | | |
|---|----------------|--|----------------|
| Title: Surface Water and Sediment Sampling | | Procedure Number: ECR 008 | |
| | | Revision Number: 2 | |
| | | Effective Date: August 2020 | |
| Authorization Signatures | | | |
|  | |  | |
| Technical Reviewer Kenneth Cormier | Date 8/3/20 | Environmental Sector Quality Director Elizabeth Denly | Date 8/3/20 |

This document is proprietary property of TRC. It is to be used only by the person(s) to whom it has been provided and solely for the express purpose intended. Any reproduction or distribution, for purposes other than the intended, is forbidden without the express written consent of TRC.

TABLE OF CONTENTS

| | Page No. |
|--|----------|
| 1.0 INTRODUCTION | 4 |
| 1.1 <i>Scope & Applicability</i> | 4 |
| 1.2 <i>Summary of Method</i> | 4 |
| 1.3 <i>Equipment</i> | 4 |
| 1.3.1 <i>General Equipment</i> | 4 |
| 1.3.2 <i>Surface Water Sampling Equipment</i> | 5 |
| 1.3.3 <i>Sediment Sampling Equipment</i> | 5 |
| 1.4 <i>Definitions</i> | 6 |
| 1.5 <i>Health & Safety Considerations</i> | 7 |
| 1.6 <i>Cautions and Potential Problems</i> | 7 |
| 1.6.1 <i>Surface Water Sampling</i> | 7 |
| 1.6.2 <i>Sediment Sampling</i> | 8 |
| 1.7 <i>Personnel Qualifications</i> | 8 |
| 2.0 PROCEDURES | 8 |
| 2.1 <i>Order of Sample Collection</i> | 9 |
| 2.2 <i>Surface Water Sampling Procedures</i> | 9 |
| 2.2.1 <i>Sampling Surface Water at a Discrete Depth</i> | 9 |
| 2.2.2 <i>Sampling Surface Water with a Dip Sampler</i> | 10 |
| 2.2.3 <i>Sampling Surface Water Using the Direct Fill Method</i> | 10 |
| 2.2.4 <i>Sampling Surface Water with a Peristaltic Pump</i> | 10 |
| 2.2.5 <i>Sample Collection for Laboratory Analyses</i> | 11 |
| 2.3 <i>Sediment Sampling Procedures</i> | 12 |
| 2.3.1 <i>Sampling Surface Sediment (i.e., 0-6” below ground surface [bgs]) with a Spade, Shovel, Trowel, or Scoop from Beneath a Shallow Aqueous Layer (i.e., 0-12” bgs)</i> | 13 |
| 2.3.2 <i>Sampling Surface Sediment (i.e., 0-6” bgs) with a Bucket Auger or Tube Auger From Beneath a Shallow or Deep Aqueous Layer</i> | 14 |

| | | |
|------------|---|-----------|
| 2.3.3 | Sampling Surface Sediment (i.e., 0-6” bgs) with an Eckman Dredge or Ponar Grab from Beneath a Shallow or Deep Aqueous Layer.. | 14 |
| 2.3.3.1 | Use of the Eckman Dredge (Preferred with Moderately Consolidated, Fine-Textured Sediment) | 14 |
| 2.3.3.2 | Use of Ponar Grab (Preferred with Consolidated Fine-to-Coarse-Textured Sediment) | 15 |
| 2.3.4 | Sampling Sediment in Deep Water | 15 |
| 2.3.4.1 | Use of Vibracore | 15 |
| 2.3.4.2 | Use of Split-Spoon Sampler | 16 |
| 2.4 | <i>Post-sampling Activities</i> | 16 |
| 3.0 | INVESTIGATION-DERIVED WASTE DISPOSAL | 17 |
| 4.0 | QUALITY ASSURANCE/QUALITY CONTROL | 17 |
| 4.1 | <i>Field Duplicates</i> | 17 |
| 4.2 | <i>Equipment Blanks</i> | 18 |
| 4.3 | <i>Trip Blanks</i> | 18 |
| 4.4 | <i>Matrix Spikes/Matrix Spike Duplicates (MS/MSDs) and MS/Duplicates</i> | 18 |
| 4.5 | <i>Temperature Blanks</i> | 19 |
| 5.0 | DATA MANAGEMENT AND RECORDS MANAGEMENT | 19 |
| 6.0 | REFERENCES | 20 |
| 7.0 | SOP REVISION HISTORY | 20 |

ATTACHMENTS

| | |
|--------------|---|
| Attachment A | Procedure for Collection of Sediment Samples for VOCs, VPH or GRO (SW-846 Method 5035A) |
| Attachment B | Example Surface Water/Sediment Sample Log |
| Attachment C | Shipping Methanol-preserved Samples |
| Attachment D | SOP Fact Sheet |
| Attachment E | SOP Modifications for PFAS |

1.0 INTRODUCTION

1.1 Scope & Applicability

This Standard Operating Procedure (SOP) was prepared to direct TRC personnel in the logistics, collection techniques, and documentation requirements for collecting representative surface water and sediment samples. This SOP is applicable to the sampling of surface water and sediment in both flowing and standing water in marine, estuarine or freshwater environments. These are standard (i.e., typically applicable) operating procedures that may be changed, as required, dependent upon site conditions, equipment limitations, or limitations imposed by the procedure. In addition, other state or federal requirements may be above and beyond the scope of this SOP and will be followed, if applicable. In all instances, the actual procedures used should be documented and described in the field book.

1.2 Summary of Method

The objective of surface water and sediment sampling is to obtain a representative sample of these media for analysis of physical and/or chemical parameters, as necessary, at a given site. This objective requires that the sample be both free of unsuitable material and be of sufficient quantity and quality for analysis by the selected analytical method. Sediment and surface water samples are collected either directly using a hand-held device or indirectly using a remotely activated device. In some instances, direct push drilling equipment may be appropriate for sediment sampling and the procedures in TRC's ECR SOP 003, Soil Sampling, would be applicable. For specialized sampling programs involving per- and polyfluoroalkyl substances (PFAS), refer to Attachment E for further details. Information on applicability of sampling methods can be found on Interstate Technology & Regulatory Council (ITRC) and United States Environmental Protection Agency (EPA) websites.

1.3 Equipment

The following equipment may be utilized when collecting surface water and sediment samples. Project-specific conditions or requirements may warrant the use of additional equipment or deletion of items from this list.

1.3.1 General Equipment

- Appropriate level of personal protective equipment (PPE), as specified in the site-specific Health and Safety Plan (HASP) including additional safety gear for working in or near water (e.g., harness, life jacket, tether, flotation device, etc.)
- Photoionization detector (PID) or flame ionization detector (FID)
- Wooden stakes and spray paint, plastic flagging (highly visible), or steel pin flags
- Tape measure, folding ruler
- Boat (if needed) with anchor
- Indelible marking pens or markers
- Field book and/or Sample Log Form
- Buoys
- Camera
- Compass
- 5-gallon bucket

- Sample container labels
- Chain-of-custody (COC) forms (TRC or laboratory, as appropriate)
- Organic absorbent (e.g., Slickwick, ground corn cob, sawdust)
- Equipment decontamination supplies
- Sample coolers
- Bubble wrap
- Ice (for sample storage/preservation)
- Zip-loc® plastic bags (for ice and COCs)
- Thermometer
- Barometer
- Lint-free, non-abrasive, disposable towels (e.g., Kimwipes®)
- Survey equipment and/or global positioning system (GPS) and/or other means of establishing sample locations
- Wire/rope
- Calibrated staff
- Maps/site plan
- Hip/chest waders
- Rubber boots

1.3.2 Surface Water Sampling Equipment

- Multi-parameter instrument and flow-through cell (typically should include: pH, temperature, conductivity, oxidation-reduction potential, and dissolved oxygen [DO]). Note: Salinity probe may be needed depending on project requirements.
 - Turbidity meter
 - Sample collection tool options**
 - Dip sampler
 - Kemmerer bottle
 - Peristaltic pump
 - Van Doren sampler
- **The deployable samplers will typically be manufactured of stainless steel, Teflon®, or glass.
- Teflon®, Teflon®-lined polyethylene, or high density polyethylene (HDPE) tubing, dependent upon project objectives
 - Filtration equipment, if required (peristaltic pump and 0.45 micron [μm] filters, or as otherwise required for the project)
 - Graduated cylinder or five-gallon bucket
 - Stop watch
 - Sample containers (may be supplied by the laboratory, depending upon the regulatory program): The proper containers should be determined in conjunction with the analytical laboratory in the planning stages of the project.

1.3.3 Sediment Sampling Equipment

- Sample collection tool options
 - Spade or shovel (stainless steel or plastic)
 - Scoop (stainless steel or plastic)
 - Trowel (stainless steel or plastic)

- Hand auger
- Bucket auger
- Tube auger head (core sampler with removable liner)
- Sand auger head
- Mud auger head
- Acetate liners
- Extension rods
- Sediment coring device (i.e., vibracore, gravity core, etc.)
- Ponar or equivalent grab sampler
- Eckman dredge
- Nylon rope or stainless-steel cable
- Two adjustable wrenches and a slip wrench
- Nylon tube brush
- Wire brush for thread cleaning
- Stainless-steel mixing bowl or disposable aluminum tray
- Stainless-steel spatulas or spoons
- Small scale to measure sample mass
- Dedicated Teflon® spoons (if required)
- Sample containers (may be supplied by the laboratory, depending upon the regulatory program): The proper containers should be determined in conjunction with the analytical laboratory in the planning stages of the project.

For non-volatile organic compound (VOC) parameters, glass containers with Teflon®-lined caps are typically utilized. Typical containers used for VOC parameters are provided in Attachment A. However, one of the following samplers is typically used based on sample consistency (e.g., fluidity, coarse fraction).

- En-Core® samplers.
- Disposable plastic syringes or Terra Core™ samplers.

1.4 Definitions

| | |
|-------------------------|--|
| En-Core® sampler | A disposable volumetric sampling device with an airtight sealing cap. |
| High-level VOC analysis | VOC sediment analysis that yields high reporting limits (approximately 50-200 µg/kg depending on the laboratory). Samples are typically preserved in methanol and cooled to 4°C. High-level VOC analyses are used for samples that are expected to contain elevated concentrations of VOCs (>200 µg/kg). |
| Low-level VOC analysis | VOC sediment analysis that yields low reporting limits (approximately 5 µg/kg depending on the laboratory). Samples are typically preserved in water, cooled to 4°C, and frozen within 48 hours of collection. Low-level VOC analyses are used for samples that are expected to contain lower concentrations of VOCs (<200 µg/kg). |

| | |
|---------------------|---|
| Sediment | Mineral and organic materials situated beneath an aqueous layer. |
| Terra Core™ sampler | A disposable volumetric sampling device used to transfer soil samples to the appropriate sample containers. |

1.5 Health & Safety Considerations

TRC personnel will be on site when implementing this SOP. Therefore, TRC personnel shall follow the site-specific HASP. TRC personnel will use the appropriate level of PPE, as defined in the HASP.

Sediment or surface water samples containing chemical contaminants may be handled during implementation of this SOP. Additionally, sample preservatives including caustics and/or acids may be considered hazardous materials and TRC employees will appropriately handle and store them at all times. Address chemicals that pose specific toxicity or safety concerns and follow any other relevant requirements, as appropriate. Hazardous substances may be incompatible or may react to produce heat, chemical reactions, or toxic products. Hazardous substances may be incompatible with clothing or equipment; some substances can permeate or degrade protective clothing or equipment. Also, hazardous substances may pose a direct health hazard to workers through inhalation or skin contact or if exposed to heat/flame and they combust. Material safety data sheets for chemicals handled by TRC should be maintained in the field.

A hazard analysis specifically addressing the project-specific water hazards must be included in the HASP.

1.6 Cautions and Potential Problems

1.6.1 Surface Water Sampling

- When collecting surface water using the direct-fill method:
 - the sample container should generally be held below the surface to avoid collection of floating debris.
 - if pre-preserved sample bottles are used, care must be taken to avoid loss of preservative.
- Make sure monitoring instruments (e.g., multi-parameter meter) are maintained and calibrated to ensure accurate readings.
- Clear tape should not be used to cover labels on certain analyses (e.g., 40-mL vials for VOC analysis) due to potential interference with analytical equipment.
- Surface water sampling should proceed from the downstream locations to the upstream locations.
- Be sure to obtain all necessary permits prior to sampling in water bodies, if applicable.
- Where metals constituents are to be analyzed, filtration in the field may be required. Extra bottles may be necessary depending on sampling technique (e.g., dip sample collection; field filtering to a second bottle onshore). Samples should also be collected for hardness analysis to allow for direct comparison of data to ambient water quality criteria.

1.6.2 Sediment Sampling

- Clear tape should not be used to cover labels on certain analyses (e.g., 40-mL vials for VOC analysis) due to potential interference with analytical equipment or the ability to obtain accurate post-sampling weights.
- Decanting the overlying water should be done carefully to minimize any loss of fine-grained sediment and organic matter.
- Homogenization should be performed quickly and efficiently in order to avoid altering the particle-size distribution of a sample and to avoid oxidation of the sediments. Homogenization should not be performed for VOC analysis.
- If free product is encountered in sediment, consult with the Project Manager prior to shipping the sample to the laboratory.
- Sediment sampling should proceed from the downstream locations to the upstream locations.
- Samples collected for low-level VOC analysis must be shipped to the laboratory as soon as possible due to the fact that these samples must be frozen by the laboratory within 48 hours of collection.
- Sediment sampling often presents challenges due to working near/within water stream flow conditions, working in a boat, etc. along with often difficult substrate (cobble river bottom, mucky conditions, etc.). Sampling surface sediment beneath a shallow aqueous layer with spades, shovels, trowels, and scoops may not be an accurate or feasible method with deep and rapidly flowing water. It is recommended to have multiple methods of sampling equipment on-hand to improve chances of obtaining appropriate/representative samples of sufficient volume.
- Headspace readings of sediment samples using a PID may be unreliable due to the high moisture content of the samples.

1.7 Personnel Qualifications

Since this SOP will be implemented at sites or in work areas that entail potential exposure to toxic chemicals or hazardous environments, all TRC personnel must be adequately trained. Project and client-specific training requirements for samplers and other personnel on site should be developed in project planning documents, such as the sampling plan or project work plan. These requirements may include:

- OSHA 40-hour Health and Safety Training for Hazardous Waste Operations and Emergency Response (HAZWOPER) workers
- 8-hour annual HAZWOPER refresher training.

2.0 PROCEDURES

Always refer to the site-specific work plan and/or scope of work for any site-specific sampling procedures.

2.1 Order of Sample Collection

If both sediment and water samples are to be collected concurrently, each water sample should be taken prior to the corresponding sediment sample in order to avoid introducing sediment into the water column from sediment collection activities. Depth to the bottom must be accurately known in order not to disturb sediment during surface water collection. If water depth is unknown or not observed, use a calibrated rod, tape, or line to measure the depth to the bottom or refer to a known bathymetric survey if possible.

In flowing streams or runoff channels, water and sediment samples should be collected first from the furthest point downstream (with each water sample collected before the sediment sample). The remaining samples will be taken while proceeding upstream. In tidal situations, prior to mobilization, determine the tidal sequence and monitor the direction of tidal flow in order to determine the proper sampling sequence.

2.2 Surface Water Sampling Procedures

Samples should be taken without disturbing the sediments, which would include the results of actions such as entering the surface water body. This may be accomplished by the use of a remote sampler (e.g., a sample bottle held on a long pole with a gimbaled yoke).

Prior to collecting surface water, calibrate the water quality parameter instrument and turbidity meter in accordance with the site-specific work plan.

2.2.1 Sampling Surface Water at a Discrete Depth

- The Kemmerer sampler is a brass cylinder with rubber stoppers that leave the ends of the sampler open while being lowered in a vertical position, thus allowing free passage of water through the cylinder. This sampler is recommended when the sampling location is accessed from a boat or structure, such as a bridge, and where samples at specific depths are required.
- The Van Dorn sampler is plastic and is lowered in a horizontal position. This sampler is recommended when collecting surface water from a very specific sampling depth or from a shallow water body.

In each case, a messenger is sent down a rope when the sampler is at the designated depth, causing the stoppers to close the cylinder. The sampler is then raised to the surface.

1. Set the decontaminated Kemmerer bottle or Van Dorn sampler so that the upper and lower stoppers are pulled away from the body.
2. Lower the sampler to the predetermined depth. Avoid disturbance of the bottom.
3. When the sampler is at the required depth, send the weighted messenger down the suspension line to close the sampler.
4. Retrieve the sampler and discharge the first 20 mL from the drain.

5. Proceed to Section 2.2.5 for filling of sample containers and/or if filtering is required.
6. Repeat steps 1-4 if additional sample volume is needed to fulfill analytical requirements.

2.2.2 Sampling Surface Water with a Dip Sampler

A dip sampler is useful for situations where a sample is to be recovered from an outfall pipe or along a bank where direct access is limited. The long handle on such a device allows access from a discrete location.

1. Assemble the device in accordance with the manufacturer's instructions.
2. Extend the device to the sample location and collect the sample.
3. Retrieve the sampler and transfer the sample to the appropriate container.
4. Proceed to Section 2.2.5 for filling of sample containers and/or if filtering is required.

2.2.3 Sampling Surface Water Using the Direct Fill Method

This sampling method is recommended for streams, rivers, lakes and other surface waters.

1. For shallow streams, collect the sample under the water surface while pointing the sample container upstream. The container must be upstream of the collector. Avoid disturbing the substrate. A clean intermediate collection container may be necessary to fill bottles to the top since this technique is limited by the depth of the waterbody. If pre-preserved containers are used for direct filling of the bottle, care must be taken to avoid the loss of preservative into the surface water body.
2. For lakes, collect the sample under the water surface while avoiding surface debris.
3. Proceed to Section 2.2.5 for filling of sample containers and/or if filtering is required.

2.2.4 Sampling Surface Water with a Peristaltic Pump

This sampling method is recommended when collecting samples from a boat.

1. Connect Teflon®, Teflon®-lined polyethylene, or HDPE tubing (dependent upon project objectives) to the peristaltic pump.
2. Lower tubing to the predetermined depth. Avoid disturbance of the bottom.
3. When the tubing is at the required depth, start the pump. Measure the flow rate of the pump with a graduated cylinder and stop watch. Record the volume of water collected for a period of one minute and calculate the flow rate as follows.

$$\text{Flowrate (L / min)} = \frac{\text{volume collected (mL)}}{1 \text{ minute}} \times \frac{1 \text{ L}}{1000 \text{ mL}}$$

4. When the flow rate is set, start filling the containers. Refer to Section 2.2.5 for filling of sample containers and/or if filtering is required.
5. If collecting samples at the same location at different depths, tubing must be purged for a minimum of one tubing volume, to ensure water from previous depths is no longer in the tubing.
6. When collecting samples for chemical contaminants, the tubing must be changed between sample locations. If only sampling for water quality measurements (e.g., pH, conductivity, DO, total suspended solids [TSS], etc.), tubing does not have to be changed; however, step 5 must be followed between locations.

2.2.5 Sample Collection for Laboratory Analyses

1. Surface water samples for specific analytical fractions should be collected in the following order:
 - a. VOCs;
 - b. Semivolatile organic compounds (SVOCs);
 - c. Other organic parameters;
 - d. Unfiltered inorganic constituents (e.g., total metals);
 - e. Filtered inorganic constituents (e.g., dissolved metals); and
 - f. Other constituents

Refer to the site-specific work plan for other parameters.

During sample collection, allow the water to flow directly down the side of the sample container without allowing the tubing to touch the inside of the sample container or lid in order to minimize aeration and turbulence and to maintain sample integrity.

2. VOC Sample Collection

- a. Samples for VOCs, volatile petroleum hydrocarbons (VPH) or gasoline range organics (GRO) will be collected first, and the sample vial must be filled so a meniscus forms over the mouth of the vial. This ensures no air bubbles or headspace will be formed after it has been capped. Ensure the lack of air bubbles and headspace by turning the vial upside down and tapping it lightly. If any bubbles are observed, the vial should be topped off using a minimal amount of sample to re-establish the meniscus. Care should be taken to not flush any preservative out of the vial when topping off. If after topping off and capping the vial, bubbles are still present, a new vial should be obtained and the sample re-collected. Note: Extra VOC vials should be obtained prior to the sampling event in case this situation occurs.
- b. When acid preservation is used for the collection of VOCs, the acid must be added to the vials before sample collection. However, in most cases, 40-ml VOA vials come pre-preserved. If a pre-preserved vial effervesces upon the addition of sample, the

acid preservative can be rinsed out of the vial with sample water and then used to collect the sample. The laboratory should be made aware that the affected sample will not be acid-preserved as this may affect the sample holding time. Make a note of effervescence in the field book for future reference.

3. Non-VOC Sample Collection

- a. Completely fill the remaining sample containers for all non-VOC analyses.
- b. Preserve the non-VOC samples in accordance with method and project-specific requirements following sample collection if the sample containers are not pre-preserved. (NOTE: Pre-preserved vials may also be supplied by the laboratory depending on the program).

4. Filtering of Samples

- a. Depending upon project requirements, filtering may be performed using a portable peristaltic pump. See Section 2.2.4, step 3 for setting the flow rate of the pump.

Samples may be filtered direct at the point of collection or collected into an intermediate sampling container and filtered on-shore.

- b. For direct collection and filtering, place the intake end of the tubing directly into the intermediate or temporary sample container (must be unpreserved) or directly into the body of water. The discharge end of the tubing is attached to the filtration unit.

For filtering on-shore, collect the sample into the same sample container type to be used for the final sample bottle. Use a large volume size container or multiple sample containers for the pre-filter rinse.

- c. An in-line filter should be fitted at the end of the discharge tubing and the sample should be collected after the filter. Pre-rinse the dedicated, disposable filter by allowing a minimum of 0.5 to 1 liter of surface water to pass through the filter prior to sampling and discard the pre-rinse liquid. Ensure the filter is free of air bubbles prior to collecting samples.
- d. Collect the filtered water directly from the tubing into an appropriately preserved container. Clearly note “filtered” or “dissolved” on the sample label and COC document.
- e. Change the tubing and filter after the collection of each sample.

2.3 Sediment Sampling Procedures

1. Determine the sampling device to be used from the site-specific work plan, the depth of water at the sampling location, and/or the physical characteristics of the sediment to be sampled.

2. Select a sample location that is representative of sediment depositional areas or in accordance with the site-specific work plan and sampling objectives. Examples include: a sandbar in the middle of a stream; the inside curve of a meandering stream; the down-flow side of a boulder; a deep pool where water velocities are reduced; directly upstream and downstream of an outfall; or a stream delta where the stream carrying the sediment reaches a body of standing water (i.e., pond, lake, ocean cove or bay) or another stream with lower flow velocity.
3. For sampling sediment using direct push procedures, refer to TRC's ECR SOP 003, Soil Sampling.
4. The following steps are generally employed for all sediment samples, regardless of the sampling device used:
 - a. Collect a sample for VOCs, VPH, GRO and/or acid volatile sulfide (AVS)/simultaneously extracted metals (SEM) analysis, if required. If VOC, VPH or GRO analyses are required, collect the sample in accordance with the procedures in Attachment A or the site-specific work plan. For AVS/SEM analysis, immediately fill a sample container leaving no headspace.
 - b. Unrepresentative materials (e.g., leaves, stones) should be removed as much as practicable from the sample.
 - c. Transfer the sample into a homogenization bowl that has been decontaminated.
 - d. Decant the aqueous layer from the homogenization bowl prior to homogenization. Extra care should be taken to retain the fine-sediment fraction during the decanting process.
 - e. Homogenize the sample as quickly as possible prior to filling the sample containers by mixing the sample within the bowl using a stainless-steel spoon. The following order of collection should be followed for non-VOC parameters: SVOCs, extractable petroleum hydrocarbons (EPH), pesticides, polychlorinated biphenyls (PCBs), inorganics, geotechnical parameters, and biological parameters.
 - f. If samples will not be frozen by the laboratory, fill sample containers to the brim to reduce oxygen exposure.

2.3.1 Sampling Surface Sediment (i.e., 0-6" below ground surface [bgs]) with a Spade, Shovel, Trowel, or Scoop from Beneath a Shallow Aqueous Layer (i.e., 0-12" bgs)

This sample method is recommended only when in shallow slow-moving waters.

1. Using a decontaminated spade, shovel, trowel, or scoop, remove the sediment from the sampling area.
2. Proceed to Section 2.3, steps 4a through 4f.

2.3.2 Sampling Surface Sediment (i.e., 0-6” bgs) with a Bucket Auger or Tube Auger From Beneath a Shallow or Deep Aqueous Layer

Due to the small volume of many core samplers, multiple recoveries may be required to obtain the necessary volume.

1. If warranted due to project needs (i.e., maintain integrity of the intact sediment core), insert an acetate core into the bucket auger or tube auger prior to sampling.
2. Attach the auger head to the required length of extensions and attach a “T” handle to the upper extension.
3. Gently remove any visible surface debris from the area to be sampled once brought to the surface.
4. Insert the auger into the sediment at a 0° to 20° angle from vertical. The angle minimizes spillage of the sample from the auger upon extraction from the sediment and water.
5. Rotate the auger to cut a core of sediment.
6. Withdraw the auger slowly. If using a tube auger, be sure the slot is facing upward.
7. Proceed to Section 2.3, steps 4a through 4f.

2.3.3 Sampling Surface Sediment (i.e., 0-6” bgs) with an Eckman Dredge or Ponar Grab from Beneath a Shallow or Deep Aqueous Layer

2.3.3.1 Use of the Eckman Dredge (Preferred with Moderately Consolidated, Fine-Textured Sediment)

The Eckman dredge is not usable in sandy or rocky sediments of high velocity streams. If sampling from heights greater than 5 feet above the water table surface (i.e., bridge sampling), the spring mechanism may be damaged by the speed/impact of the messenger during the triggering of the trap doors.

1. Measure the depth of the water body using a decontaminated measuring tape, staff, or rod.
2. Attach the appropriate length of nylon rope or stainless-steel cable through the hole on the top of the dredge sampler bracket. Mark the distance to the bottom of the rope or cable.
3. Carefully attach springs to both sides of the jaws. Fix jaws so they are in the open position. Ensure the hinged doors on the dredge top are free to open.
4. Lower the sampler to within about 1 foot above the sediment surface.
5. Drop the sampler to the sediment.
6. Trigger the jaw release mechanism by sending the messenger down the rope or cable.
7. Raise the sampler and open top doors. Inspect the sample for acceptability as follows:
 - Ensure the sediment surface is not touching the top of the sampler. If it is, the sampler may be overfilled.
 - Ensure that overlying water is present. This indicates minimal leakage.

- Ensure the desired depth of penetration has been achieved.
 - Ensure there are no signs of sediment loss via incomplete closure of the sampler, penetration at an angle, or tilting upon retrieval.
 - If these inspections indicate an unacceptable sample, repeat procedures.
8. Proceed to Section 2.3, steps 4a through 4f.

2.3.3.2 Use of Ponar Grab (Preferred with Consolidated Fine-to-Coarse-Textured Sediment)

1. Measure the depth of the water body using a decontaminated measuring tape or staff.
2. Attach the appropriate length of nylon rope or stainless-steel cable to the ring on the top of the dredge. Mark the distance to the bottom of the rope or cable.
3. Fix jaws so they are in the open position.
4. Slowly lower sampler to within several feet above sediment.
5. Drop the sampler to the sediment. Pull up sharply on the line to close the dredge.
6. Raise the sampler and open dredge jaws. Inspect the sample for acceptability as follows:
 - Ensure the sediment surface is not touching the top of the sampler. If it is, the sampler may be overfilled.
 - Ensure that overlying water is present. This indicates minimal leakage.
 - Ensure the sediment-water interface is intact and relatively flat with no sign of channeling or sample washout.
 - Ensure the desired depth of penetration has been achieved.
 - Ensure there are no signs of sediment loss via incomplete closure of the sampler, penetration at an angle, or tilting upon retrieval.
 - If these inspections indicate an unacceptable sample, repeat procedures.
7. Proceed to Section 2.3, steps 4a through 4f.

2.3.4 Sampling Sediment in Deep Water

2.3.4.1 Use of Vibracore

The vibracore is a long continuous tube that is driven into the sediment using vibrating action, typically with a pneumatic impactor. The entire core is withdrawn, at which point the entire sample can be extruded and subdivided, or the tube may be cut into segments for sample extraction later. The vibracore can be operated from a small floating plant or barge with a tripod or small derrick and winch to assist in raising and lowering. Vibracores are typically 2-4 inches in diameter and vary in lengths typically in 5-foot increments up to 20 feet long.

The vibracore is only suitable for unconsolidated sediments and cannot penetrate most coarse or consolidated materials. Cores can be equipped with a catcher or the tube can be driven into a layer of compacted material, which forms a "cap" at the bottom. The vibration of the tube has been known to consolidate the sample. The vertical integrity of vibracore samples may be disturbed. As a result, vibracores are well suited for the collection of samples to be vertically composited.

The sediment cores for environmental analysis are typically contained in the vibracore sections within clear, chemically-inert liners that can be cut into project-specified lengths, capped for transport, labeled for identification, and stored on ice until delivered to a shoreline work station for logging and sample collection; or shipped to a laboratory directly for logging and testing.

Proceed to Section 2.3, steps 4a through 4f.

2.3.4.2 Use of Split-Spoon Sampler

The split-spoon sampler is used for subsurface sampling of unconsolidated materials that are both saturated and unsaturated, and can be used for sediment sampling.

The sampler is a metal cylinder which is divided in half, lengthwise. The two halves of the spoon are held together by small pieces of threaded pipe at each end. An open cap, with a catcher is screwed on the tip. The sampler is attached to lengths of steel rod and driven into the sediments with a hammer or weight. After the sampler is withdrawn, the front and rear end pieces are unscrewed, the sampler opened, and the sample removed with a spoon. Be sure to record the recovered sediment in inches into the field book and collect any chemical and biological samples prior to logging the physical characteristics of the recovered sediment.

Split-spoon samplers can be used for most types of sediments, including consolidated sand and clay. Recovery is variable, sometimes poorer with soft, fine-grained sediments. Split-spoon samplers are typically 2-3 inches in diameter, and available in lengths from 2-5 feet. Successive vertical samples can be taken by driving casing (typically a 5-inch pipe) and cleaning out the drill hole between samples. The vertical integrity of an individual split-spoon sample is variable, but a vertically composited sample can be obtained between two elevations with accuracy.

Proceed to Section 2.3, steps 4a through 4f.

2.4 Post-sampling Activities

1. After the samples have been collected, it is preferable to record the sampling location with a GPS device. Alternatively, the in-water sampling location and/or adjacent shoreline location may be marked with wooden stakes colored with highly visible spray paint or flagging in order to identify the sample location for surveying purposes, and/or buoys with unique sample identification numbers (for deeper water locations). The sample and/or location identification should be written on the stake in indelible ink or marking pen. The fixed sampling point should be located with a measuring tape relative to three nearby fixed reference points.

Record this information on the field map and field book (with sketch) in addition to collecting the GPS or triangulation data. A photograph of the sample location and a field record of water conditions at the time of sampling is also recommended.

2. If required, the temperature, pH, DO, oxidation-reduction potential, conductivity, and/or turbidity of the surface water should be determined immediately after sample collection. Where possible, field measurements of these parameters should be measured in-situ, rather

than from a sample container. These measurements should not be taken from any sample bottles being sent to the analytical laboratory for chemical analysis.

3. Label each sample. If the labels are covered with clear tape, ensure this is not performed for VOC vials.
4. Package the samples with bubble wrap and/or organic absorbent, as necessary.
5. Place the samples into a shipping container and cool to 4°C. If wet ice is used to cool the samples, place the ice in double Zip-loc® bags to prevent water from the melting ice from damaging the samples during shipment.
6. Complete the COC form.
7. Decontaminate non-disposable sampling equipment between uses.

3.0 INVESTIGATION-DERIVED WASTE DISPOSAL

Field personnel should discuss specific documentation and containerization requirements for investigation-derived waste disposal with the Project Manager.

Each project must consider investigation-derived waste disposal methods and have a plan in place prior to performing the field work. Provisions must be in place as to what will be done with investigation-derived waste. If investigation-derived waste cannot be returned to the site, consider material containment, such as a composite drum, proper labeling, on-site storage by the client, testing for disposal approval of the materials, and ultimately the pickup and disposal of the materials by appropriately licensed vendors.

4.0 QUALITY ASSURANCE/QUALITY CONTROL

The collection of specific field quality control (QC) samples will be specified in the project-specific planning documents and may include one or more of the following samples: equipment blank, trip blank, field duplicate, and matrix spike/matrix spike duplicates.

4.1 *Field Duplicates*

The following procedures should be used for collecting field duplicates of surface water and sediment samples:

- a. For QC purposes, each duplicate sample will be submitted to the laboratory as a “blind” duplicate sample, in that a unique sample identification not tied to the primary sample identification will be assigned to the duplicate (e.g., DUP-01). Standard labeling procedures used for sediment and surface water sampling will be employed. However, a sample collection time will not be included on the sample label or the COC form. The actual source of the duplicate sample will be recorded in the field book.

- b. Each duplicate sample will be collected simultaneously with the actual sample. At the coincident step in the sampling procedures that the VOC, VPH and/or GRO containers are filled and sealed, the duplicate sample VOC, VPH and/or GRO containers will also be filled and sealed. For sediment samples, duplicates for all parameters other than VOCs, VPH and GRO should be filled from the homogenized sample to ensure consistency between the sample and the duplicate. Following the order of collection specified for each set of containers (i.e., VOCs, VPH, GRO, SVOCs, other organics and then inorganic constituents), the duplicate sample containers will be filled simultaneously with the actual sample for each parameter.
- c. All collection and preservation procedures outlined for surface water and sediment sampling will be followed for each duplicate sample.

4.2 Equipment Blanks

Equipment blanks include reagent water that is poured over the decontaminated equipment (if applicable) and collected and preserved in the same sample containers as surface water samples. Note: Equipment blanks associated with sediment samples are collected and preserved in the same sample containers as surface water samples. If sampling surface water using the direct-fill method, equipment blanks are not required. However, if filtering is performed, an equipment blank could be performed to demonstrate the filtration equipment is clean.

Ideally, the reagent water should come from the laboratory and be certified clean. If not certified and/or if not from the laboratory performing the analyses, a separate water blank that has not run through the sampling equipment should be sent to the laboratory for analysis.

4.3 Trip Blanks

Trip blanks will check for potential contamination of samples by VOCs via migration during storage and shipping. For surface water samples, trip blanks consist of two to three 40-mL VOA vials filled with analyte-free water and preserved with hydrochloric acid to pH <2 SU. For sediment samples, trip blanks consist of the same number of water-preserved and/or methanol-preserved vials as used for field samples. Trip blanks are submitted to the laboratory at a frequency of one per cooler for coolers that contain samples for VOC and/or VPH analysis. Trip blanks are analyzed by the laboratory for VOCs and/or VPH, depending on field sample analyses.

4.4 Matrix Spikes/Matrix Spike Duplicates (MS/MSDs) and MS/Duplicates

Matrix spikes (MSs) are an additional analysis of a sample spiked by the laboratory with a subset or all of the target analytes and are used to demonstrate the accuracy of analytical methods for a given matrix. Matrix spike duplicates (MSDs) are an additional analysis of a sample spiked by the laboratory with a subset or all of the target analytes and are also used to demonstrate the accuracy of analytical methods for a given matrix. MS/MSDs also provide a measure of analytical precision for a given matrix. Duplicates are an additional analysis of a sample and are used to demonstrate the precision of analytical methods for a given matrix.

For surface water samples, triplicate volume of a field sample must be collected in order for the laboratory to have enough volume to perform the MS/MSD analyses for organic parameters. An additional volume of a field sample must be collected in order for the laboratory to have enough volume to perform MS/Duplicate analyses for inorganic parameters. Generally, extra volume will not be required to be collected for sediment MS/MSD or MS/Duplicate analyses. The sample designated for MS/MSD or MS/Duplicate analyses should be noted in the comments column of the COC document.

4.5 Temperature Blanks

Temperature blanks consist of a sample container filled with unpreserved water (potable or distilled) and are sometimes included in all coolers which contain samples that require temperature preservation. These may be added to the coolers by the field team if not provided by the laboratory. Temperature blanks must remain inside the coolers on ice during the sampling process. The container for the temperature blank must be clearly labeled “Temperature Blank.”

5.0 DATA MANAGEMENT AND RECORDS MANAGEMENT

Record the general sample collection information such as location, identification, and date/time in the field book or on a sample log sheet. Unless not prescribed in the site-specific work plan or if different from the site-specific work plan, typical field documentation recorded in a field book includes the following information:

- Sample identification number
- Sample location (description or sketch of the sample point)
- Sample depth interval
- GPS coordinates and coordinate system
- Time and date sample was collected
- Type of sampling equipment used
- Personnel performing the task
- Water depth and depth of sample penetration
- Water descriptions (e.g., clarity, flow, foam, debris)
- Visual or other sensory description of the sample (e.g., odors, staining)
- Sediment descriptions (e.g., color, texture, appearance)
- Estimate of sediment quantity recovered by grab sampler
- Weather conditions during sampling (e.g., temperature, wind)
- Other pertinent observations, including whether photographs were taken
- Sample collection equipment used
- Water field parameters such as pH, temperature, conductivity, turbidity, oxidation-reduction potential, and DO
- Decontamination procedure
- Analytical parameters
- Preservation method
- Water quality monitoring equipment calibration information
- Field duplicate location

Affix a properly completed label to each sample container.

All sample numbers must be documented on the COC form that accompanies the samples during shipment. Any deviations from the record management procedures specified in the site-specific work plan must be approved by the Project Manager and documented in the field book.

6.0 REFERENCES

Great Lakes Dredged Material Testing and Evaluation Manual, Appendix D, Sediment Sampling & Handling Guidance, EPA Region 5, September 30, 1998.

Methods for Collection, Storage and Manipulation of Sediments for Chemical and Toxicological Analyses: Technical Manual. EPA-823-B-01-002. Office of Water. October 2001.

Method for the Determination of Volatile Petroleum Hydrocarbons (VPH). MassDEP. May 2004.

SW-846 Method 5035A, *Closed-system Purge-and-trap and Extraction for Volatile Organics in Soil and Waste Samples*. USEPA. Draft Revision 1, July 2002.

40 CFR Part 136. Guidelines Establishing Test Procedures for the Analysis of Pollutants. USEPA.

7.0 SOP REVISION HISTORY

| REVISION NUMBER | REVISION DATE | REASON FOR REVISION |
|-----------------|---------------|---------------------------------|
| 0 | APRIL 2014 | NOT APPLICABLE |
| 1 | JANUARY 2020 | TRC RE-BRANDING |
| 2 | AUGUST 2020 | MODIFICATIONS FOR PFAS SAMPLING |

Attachment A:

Procedure for Collection of Sediment Samples for VOCs, VPH or GRO (SW-846 Method 5035A)

1.0 SAMPLING FOR VOLATILE ORGANIC COMPOUNDS IN SEDIMENT BY EPA METHOD 5035/5035A

The following sampling protocol is recommended for site investigations assessing the extent of VOCs (including VPH and GRO) in sediment at a project site. Because of the large number of options available, careful coordination between field and laboratory personnel is needed. The specific sampling containers and sampling tools required will depend upon the required detection levels and intended data use. Once this information has been established, selection of the appropriate sampling procedure and preservation method best applicable to the investigation can be made.

SW-846 Method 5035 provides instructions and options on the preservation of sediment samples for low-level and high-level VOC analyses:

- Low-level ($\leq 200 \mu\text{g/kg}$) and
- High-level ($> 200 \mu\text{g/kg}$).

The choice of low-level or high-level analysis is determined by the requirements of the project. However, since the low-level method is only valid for a certain concentration range, a sample for analysis by the high-level method must also be collected to ensure quantification of all target analytes is possible, if needed.

The low-level method uses one or more of the following options for the sampling/preservation of sediment:

- Sediment sampled into a vial with a sodium bisulfate (NaHSO_4) solution.
- Sediment collected in an En-Core[®] sampler and immediately shipped to the laboratory for further preservation (within 48 hours).
- Sediment collected in a vial with organic-free water, sealed in the field, and shipped to the laboratory immediately in order to meet the method preservation requirement to freeze within 48 hours of collection.

Based on project-specific requirements, trip blanks may be recommended. Refer to the site-specific work plan for quality assurance (QA)/QC requirements.

1.1 Low-level Method (VOCs)

Option A - Direct sampling into En-Core[®] samplers

- Three 5 gram size En-Core[®] samplers for each sample.
- One non-preserved container for moisture determination.

Option B - Direct sampling into vial with chemical preservative

- Two 5 gram size cores are added to volatile organic analysis (VOA) vials (one core is added to each of two VOA vials with sodium bisulfate solution) for each sample using a Terra Core[™] or other coring sampler (e.g., disposable syringe). Once the vials are sealed in the field, these are not opened again.
- One non-preserved container for moisture determination.

Option C - Direct sampling into vial with water (to be frozen at the laboratory)

- Two 5 gram size cores are added to VOA vials (one core is added to each of two VOA vials with water) for each sample using a Terra Core™ or other coring sampler (e.g., disposable syringe). Once the vials are sealed in the field, these are not opened again.
- One non-preserved container for moisture determination.

1.2 High-level Method (VOC, VPH, GRO)

Option D - Direct sampling into En-Core® samplers

- One 5 gram size En-Core® sampler for each sample.
- One non-preserved container for moisture determination.

Option E - Direct sampling into a methanol-preserved vial

- For VOCs: 5 or 10 grams of sediment is added to a VOA vial (with 5 or 10 grams of methanol, respectively) for each sample using a Terra Core™ or other coring sampler (e.g., disposable syringe). This may also depend upon the regulatory agency (e.g., New Jersey Department of Environmental Protection requires 8 to 12 grams in 25 mL methanol or 5 grams in 10 mL methanol).
- For VPH or GRO: The coring device will be filled with 25 grams of undisturbed sediment if 60-ml vials with 25 ml of methanol are used, or 15 grams of undisturbed sediment if 40-ml vials with 15 ml of methanol are used. The goal is to have a 1:1 ratio of sediment-to-methanol.
- One non-preserved container for moisture determination.

1.3 Cautions and Potential Problems

1. Potential leaking sample containers for VOC, VPH and GRO analyses:

Options for evaluating containers for leaking preservatives:

- a. When ordering pre-preserved sample containers, laboratories should be encouraged to mark the meniscus of the preservative on all sample containers. The preservative level should be checked before sampling as a quick check that there has not been any loss of liquid.
- b. Compare preservative level in multiple bottles and select one for comparison purposes to subsequent sample bottles.
- c. Weigh methanol-preserved sample containers prior to sampling. Sample containers found to have lost greater than 0.2 grams of methanol compared to their initial weight should not be used. In order to perform this option, initial container weights must be provided by the laboratory.

2. Potential methanol absorption:

Sediment may be encountered that absorbs all of the methanol preservative (e.g., organic-rich sediment, fine-grain sediment). These sediments can absorb the methanol leaving no methanol extract for the laboratory to analyze. In these instances, the use of additional

methanol is required. The laboratory must be contacted for sample containers with an increased volume of methanol. Using a 1:2 ratio of sediment-to-methanol will help to ensure that there will be adequate volume of methanol remaining for analysis. **NOTE: Additional methanol should not be added to the sample container by the sampler in the field. Containers with additional methanol must be obtained from the laboratory.**

3. Collection of samples with high moisture content:

Sediment samples with high (>50%) moisture content may prevent the attainment of the ideal 1:1 sediment-to-preserved ratio. In these instances, depending on the data quality objectives, it may be necessary to evaluate the sediment to determine what level in the disposable syringe corresponds to the required weight (typically 5 grams for VOCs and 15 or 25 grams for VPH). This can be performed by collecting several trial samples with disposable syringes. Weigh each trial sample and note the length of the sediment in the syringe. These measurements would be used to determine how much sediment in the syringe corresponds to 5 ± 0.5 grams (or the desired weight ± 0.5). All trial samples should be discarded and not used for analysis.

4. En-Core® sampler cautions:

- a. En-Core® samplers, or equivalent, should only be used on fine-grain or cohesive sediments (sediments that stay together in the En-Core® sampler and do not fall apart). En-Core® samplers should not be used to collect sediment samples with high moisture (e.g., sediments below the water table). In the case of sediment samples with high moisture (e.g., sediments below the water table), a stainless steel spatula or scoop should be used with field preservation techniques.
- b. The En-Core® sampler is a single-use device and cannot be decontaminated and reused.
- c. The volume of material collected in an En-Core® sampler should not cause excessive stress on the coring tool.
- d. The volume of material collected should not be so large that the sample easily falls apart during extrusion.
- e. The En-Core® sampler should not be used if any of the components are damaged as the seals may be compromised. Under no circumstances should any components be removed or disturbed.
- f. It is important to make sure air is not trapped behind the sample, as this could cause air to pass through the sample, resulting in a loss of VOCs, or it could cause the sample to be pushed prematurely from the coring tool.

5. Potential effervescence with use of sodium bisulfate as a preservative for low-level VOC analysis of sediments.

This method of preservation is not preferred and, therefore, is not outlined below. If it is used, the following cautions exist:

- a. Carbonaceous or strongly alkaline sediments may cause potential effervescence when reacting with the sodium bisulfate and may result in a loss of VOCs and a shattered vial. If effervescence occurs, sodium bisulfate should not be used. The laboratory

must be contacted and low-level preservation techniques, using water only, should be followed.

- b. Loamy materials or materials containing decayed material may result in false positive results for acetone due to the interaction with the sodium bisulfate.
- c. Some VOCs may be lost due to the resulting acidification when sodium bisulfate is used (e.g., styrene, 2-chloroethyl vinyl ether, acrylonitrile).
- d. Some VOCs may be lost if the laboratory is using a heated purge in combination with the sodium bisulfate preservative (e.g., methyl tert butyl ether [MTBE] and other fuel oxygenates).

1.4 Sample Containers and VOC Sampling Equipment

- o Method 5035A-compatible containers or kits (for VOCs, VPH and GRO). Preservatives may be required for some samples with certain variations of SW-846 method 5035A – consult the governing regulatory agency or principal analytical chemist to determine which preservatives are necessary.
 - Low-level VOCs: two 40-mL VOA vials pre-preserved with 5 mL organic-free water and also containing a magnetic stir bar.
 - High-level (or medium-level) VOCs: one 40-mL VOA vial pre-preserved with 5 or 10 mL of purge-and-trap-grade methanol. Volume will be dependent upon laboratory's preference or regulatory agency requirements (e.g., New Jersey Department of Environmental Protection prefers vials with 10 or 25 mL of purge-and-trap-grade methanol).
 - VPH and GRO: One 60-mL vial pre-preserved with 25 mL of purge-and-trap-grade methanol **or** One 40-mL VOA vial pre-preserved with 15 mL of purge-and-trap-grade methanol
and
 - One glass container (or other appropriate container) with no preservative to allow the laboratory to perform the percent solids measurement. NOTE: The laboratory typically requires a minimum of 20 grams to perform this test. Therefore, submitting a sample size less than 4 ounces may be acceptable. This additional container will not be required if the sample is also being submitted for other non-VOC parameters.
- o En-Core[®] samplers, or equivalent, for VOC, VPH and/or GRO analysis:
 - High-level VOC or GRO analysis: one 5-gram En-Core[®] sampler.
 - Low-level VOC analysis: two 5-gram En-Core[®] samplers.
 - VPH, GRO or toxicity characteristic leaching procedure (TCLP) VOC analysis: one 25-gram En-Core[®] sampler.
- Disposable plastic syringes or Terra Core[™] samplers.
- Foam VOC vial holders.
- Portable digital scale (accurate to ± 0.01 grams) with calibration weights.

2.0 COLLECTION OF SAMPLES USING EN-CORE® SAMPLERS, OR EQUIVALENT

- The sample will be collected using an En-Core® sampler, or equivalent, as soon as possible after the sediment has been exposed to the atmosphere.
- Check that the En-Core® sampler, or equivalent, is full using both of the following procedures:
 - a. Be sure that the back o-ring on the plunger can be seen when looking through the viewing hole on the handle. This will mean that the sediment has pushed the plunger fully to the back.
 - b. The plunger can only be rotated when it is fully pushed to the back of the body. Therefore, it is important to twist the plunger to guarantee that the sediment has filled the sampler and the back o-rings have sealed.
- Immediately seal the En-Core® sampler, or equivalent. Be sure to twist the cap as it is pushed on. The cap is properly sealed when the two locking arms are completely and symmetrically over the body ridge.
- The samples must be shipped to a laboratory within 24 hours of sampling to ensure the 48-hour hold time for preservation will be met.
- In the event that a field screening technique (instrument reading or visual staining of the sediment) indicates the possible presence of VOCs or hydrocarbons, note the observations or instrument readings in the field book. If the field screening technique does not indicate the presence of VOCs, this should also be noted.
- If samples are collected for only VOC and VPH analyses, a separate aliquot must be collected in an unpreserved container in order for the laboratory to perform a dry weight determination.

3.0 COLLECTION OF SAMPLES USING FIELD PRESERVATION

- Samples for VOCs will be collected as soon as possible after the sediment has been exposed to the atmosphere.
- Samples for VOCs will be collected first (prior to collection of samples for other parameters) using an open-barrel disposable syringe, Terra Core™ sampler, or equivalent. In the case of samples with high moisture (e.g., sediments below the water table), an open-barrel disposable syringe may not be practical; a stainless steel spatula or scoop can be used with field preservation techniques.
- Sediment samples for VOC analyses should **never** be homogenized.
- Each pre-preserved sample container will be weighed prior to sample collection, and the container/preservative weight will be recorded. This procedure will generally be performed by the laboratory prior to shipping the containers to the field.
- Depending upon project requirements, samples for VOC analysis will be collected as low-level, high-level, or both.

- **Low-level VOCs**

1. The syringe will be filled with undisturbed sediment of the following volume: 5 grams of sediment.

As an option to the syringes, 5-gram Terra Core™ samplers, or equivalent, can be used. The goal is to have a 1:1 ratio of sediment-to-preserved.

2. The sediment will be extruded into a pre-preserved VOA vial containing a magnetic stir bar and 5 mL reagent-grade water. This will be done in replicate.
3. Any sand grains present on the container rim or cap must be removed to ensure an airtight seal of the vial. The VOA vial will be capped quickly and labeled with the sample ID, date, and time of collection. Labels should not be written on the cap of the vial.
4. Gently swirl sample to break up the sediment aggregate, if necessary, until the sediment is covered with preservative. It is imperative that the sediment sample be completely immersed in the preservative solution.
5. In the event that a field screening technique (instrument reading or visual staining of the sediment) indicates the possible presence of VOCs or hydrocarbons, note the observations or instrument readings in the field book. If the field screening technique does not indicate the presence of VOCs, this should also be noted.
6. If samples are collected for only VOC analysis, a separate aliquot must be collected in an unpreserved container in order for the laboratory to perform a dry weight determination.

- **High-level VOCs, VPH, or GRO**

1. High-level VOCs: The syringe will be filled with undisturbed sediment of the following volume: 5 or 10 grams of sediment for high-level analysis (added to the 5 or 10 ml of methanol, respectively). This may also depend upon the regulatory agency (e.g., New Jersey Department of Environmental Protection requires 8 to 12 grams in 25 mL methanol or 5 grams in 10 mL methanol).

VPH or GRO: The syringe will be filled with 25 grams of undisturbed sediment if 60-ml vials with 25 ml of methanol are used, or 15 grams of undisturbed sediment if 40-ml vials with 15 ml of methanol are used. The goal is to have a 1:1 ratio of sediment-to-methanol.

As an option to the syringes, 5-gram Terra Core™ samplers, or equivalent, can be used. Typically, the goal is to have a 1:1 ratio of sediment-to-preserved.

2. The sample will be extruded into a VOA vial containing purge-and-trap grade methanol
3. Any sand grains present on the container rim or cap must be removed to ensure an airtight seal of the vial. The VOA vial will be capped quickly and labeled with the sample ID, date, and time of collection. Labels should not be written on the cap of the vial.
4. Gently swirl sample to break up the sediment aggregate, if necessary, until the sediment is covered with preservative. It is imperative that the sediment sample be completely immersed in the preservative solution.
5. In the event that a field screening technique (instrument reading or visual staining of the sediment) indicates the possible presence of VOCs or hydrocarbons, note the

observations or instrument readings in the field book. If the field screening technique does not indicate the presence of VOCs, this should also be noted.

6. Methanol is considered to be a hazardous material by the US Department of Transportation (DOT) and the International Air Transportation Association (IATA). Shipments containing methanol between the field and the laboratory must conform to the rules established in Title 49 of the Code of Federal Regulations (49 CFR parts 171 to 179) and the most current edition of the IATA Dangerous Goods Regulations. The volumes of methanol recommended in the VOC method fall under the small quantity exemption of 49 CFR section 173.4. Refer to Attachment C for further details.
7. If samples are collected for only VOC analysis, a separate aliquot must be collected in an unpreserved container in order for the laboratory to perform a dry weight determination.

Attachment B:

Example Surface Water/Sediment Sample Log

Attachment C:

Shipping Methanol-preserved Samples

Shipping of Hazardous Materials

Methanol is considered a hazardous material by the US Department of Transportation (DOT) and the International Air Transport Association (IATA). Shipments of methanol between the field and the laboratory must conform to the rules established in Title 49 of the Code of Federal Regulations (49 CFR parts 171 to 179) and the most current edition of the IATA Dangerous Goods Regulations. Consult these documents or your shipping company for complete details.

Small Quantity Exemption

The volumes of methanol recommended in the high-level VOC, VPH and GRO methods fall under the small quantity exemption of 49 CFR section 173.4. To qualify for this exemption, all of the following conditions must be met:

- ◇ the maximum volume of methanol in each sample container must not exceed 30 mL
- ◇ the sample container must not be full of methanol
- ◇ the sample container must be securely packed and cushioned in an upright position and be surrounded by a sorbent material capable of absorbing spills from leaks or breakage of sample containers
- ◇ the package weight must not exceed 64 pounds
- ◇ the volume of methanol per shipping container must not exceed 500 mL
- ◇ the packaging and shipping container must be strong enough to hold up to the intended use
- ◇ the package must not be opened or altered while in transit
- ◇ the shipper must mark the shipping container as follows:

“This package conforms to 49 CFR 173.4”

When shipping domestically by Federal Express via ground or air, the following rules apply:

- ◇ follow the inner packaging requirements of 49 CFR 173.4
- ◇ no labels, placards, up arrows, or dangerous goods shipping papers are required
- ◇ if the Federal Express airbill has a shipper’s declaration for hazardous goods on it, check the Yes box under *Shipper’s Declaration not Required*

When shipping internationally by Federal Express, the following rules apply:

- ◇ follow the inner packaging requirements of 49 CFR 173.4
- ◇ use dangerous goods shipping papers
- ◇ apply orientation arrows on opposite vertical sides on the exterior of the package

Shipping Papers for International Shipments

International shipments must be accompanied by dangerous goods shipping papers that include the following:

| | |
|---------------------------|---|
| Proper Shipping Name: | Methyl Alcohol |
| Hazardous Class: | Flammable Liquid |
| Identification Number: | UN1230 |
| Total Quantity: | <i>(mL methanol/container x the number of containers)</i> |
| Emergency Response Info: | Methanol MSDS attached |
| Emergency Response Phone: | 1-800-424-9300 |

Attachment D:
SOP Fact Sheet

SURFACE WATER AND SEDIMENT SAMPLING

PURPOSE AND OBJECTIVE

The objective of surface water and sediment sampling is to obtain a representative sample for analysis of physical and/or chemical parameters, as necessary, at a given site. This objective requires that the sample be both free of unsuitable material and be of sufficient quantity and quality for analysis by the selected analytical method. Surface water and sediment samples are collected either directly using a hand-held device or indirectly using a remotely activated device.

WHAT TO BRING: GENERAL EQUIPMENT

- | | |
|--|--|
| <ul style="list-style-type: none"> • Site-specific HASP • Appropriate PPE • Rubber boots and/or hip/chest waders • Figure showing sample locations • Field book and/or Sample Log Form • Indelible marking pens or markers • Tape measure, folding ruler and or calibrated staff • Camera • Compass • Boat (if needed) with anchor • Buoys • Thermometer and/or Barometer • Zip-loc® plastic bags • Organic absorbent (e.g., Slickwick, sawdust) | <ul style="list-style-type: none"> • Bubble wrap • 5-gallon bucket(s) • Lint-free, non-abrasive, disposable towels • Calibrated PID or FID • Wooden stakes and spray paint, plastic flagging (highly visible), or steel pin flags • Survey equipment and/or GPS and/or other means of establishing sample locations • Equipment decontamination supplies • Sample bottleware, labels, coolers, ice, and blank COC forms; may also need field blank bottles and reagent-grade water |
|--|--|

WHAT TO BRING: SURFACE WATER SAMPLING EQUIPMENT

- Multi-parameter instrument and flow-through cell (typically should include: pH, temperature, conductivity, oxidation-reduction potential, and DO). Note: Salinity probe may be needed depending on project requirements
- Turbidity meter
- Sample collection tools (e.g., Dip sampler, Kemmerer bottle, Van Doren sampler, peristaltic pump)
- Teflon, Teflon-lined polyethylene, or HDPE tubing, dependent upon project objectives
- Filtration equipment, if required (peristaltic pump and 0.45 micron filters, or as otherwise required for the project)
- Graduated cylinder or five-gallon bucket
- Stop watch

WHAT TO BRING: SEDIMENT SAMPLING EQUIPMENT

- | | |
|---|---|
| <ul style="list-style-type: none"> • Sample collection tools (e.g., stainless steel or plastic spade, shovel, scoop, or trowel; hand or bucket auger with appropriate head and extension rods; sediment coring device [e.g., vibracore, gravity core, etc.]; ponar or equivalent grab samplers, eckman dredge) • Nylon rope or stainless-steel cable (for dredges) • Nylon tube brush • Wire brush for thread cleaning • Stainless-steel mixing bowl or disposable aluminum tray • Stainless-steel spatulas or spoons | <ul style="list-style-type: none"> • Small scale to measure sample mass • Dedicated Teflon® spoons (if required) • En-Core® samplers, Terra Core™ samplers, or disposable plastic syringes |
|---|---|

OFFICE

- | | |
|--|---|
| <ul style="list-style-type: none"> • Prepare/update the site-specific HASP; make sure the field team is familiar with the latest version. • Discuss the objective for the sediment sampling program with the Project Manager and/or the field team leader. Discuss sample order, collection method, designation, analytical parameters, turn-around times, laboratory, etc. <ul style="list-style-type: none"> □ Are sediment/purge water to be containerized or returned to source? □ Volume requirements for each sample? □ QC sample collection? □ Field decontamination required? | <ul style="list-style-type: none"> • Discuss specific documentation and containerization requirements for investigation-derived waste disposal with the Project Manager • Confirm that all necessary equipment is available in-house or has been ordered. Rental equipment is typically delivered the day before fieldwork is scheduled. Prior to departure, test equipment and make sure it is in proper working order. • Review sample bottle order for accuracy and completeness. |
|--|---|

SURFACE WATER AND SEDIMENT SAMPLING

ON-SITE

- | | |
|---|---|
| <ul style="list-style-type: none"> • Review the HASP with all field personnel, conduct Health & Safety tailgate meeting. • Make sure appropriate PPE is worn by all personnel and work area is safe, including additional safety gear for working in or near water (e.g., harness, life jacket, tether, flotation device, etc.) • Calibrate equipment (if applicable) and record all rental equipment serial numbers in the field book. • If both sediment and water samples are to be collected concurrently, each water sample should be taken prior to the corresponding sediment sample in order to avoid | <ul style="list-style-type: none"> introducing sediment into the water column from sediment collection activities. • Depth to the bottom must be accurately known in order not to disturb sediment during surface water collection. If water depth is unknown or not observed, use a calibrated rod, tape, or line to measure the depth to the bottom or refer to a known bathymetric survey if possible. • In flowing streams or runoff channels, water and sediment samples should be collected first from the furthest point downstream (with each water sample collected before the sediment sample). The remaining samples will be taken while proceeding upstream. |
|---|---|

SURFACE WATER SAMPLING

- | | |
|--|---|
| <ul style="list-style-type: none"> • Determine the sampling device to be used from the site-specific work plan and/or the depth of water at the sampling location. • Select a sample location in accordance with the site-specific work plan and sampling objectives. Record sample location using a GPS device, or reference a fixed onsite reference point, wooden stake or buoy. • Collect surface water samples in the following order: <ul style="list-style-type: none"> ○ VOCs; ○ SVOCs; ○ Other organic parameters; ○ Unfiltered inorganic constituents; and ○ Filtered inorganic constituents. • Note that sample vials for VOCs must be filled so a meniscus forms over the mouth of the vial. This ensures no air bubbles or headspace will be formed after it has been capped. Ensure the lack of air bubbles and headspace by | <ul style="list-style-type: none"> turning the vial upside down and tapping it lightly. If any bubbles are observed, see Section 2.2.5(2) of SOP. • Preserve the non-VOC samples in pre-preserved vials supplied by the laboratory or if the sample containers are not pre-preserved, preserve the non-VOC samples in accordance with method and project-specific requirements. • Depending upon project requirements, filtering may be performed using a portable peristaltic pump. See procedures listed in Section 2.2.5(4). Clearly note “filtered” on the sample label and the COC. • Make sure all sample bottles are appropriately labeled. • Package the samples with bubble wrap and/or organic absorbent, as necessary. Place into shipping container and cool to 4°C and complete the COC. • Decontaminate non-disposable sampling equipment between uses. |
|--|---|

SEDIMENT SAMPLING

- | | |
|--|--|
| <ul style="list-style-type: none"> • Determine the sampling device to be used from the site-specific work plan, the depth of water at the sampling location, and/or the physical characteristics of the sediment to be sampled. • Select a sample location that is representative of sediment depositional areas or in accordance with the site-specific work plan and sampling objectives. Record sample location using a GPS device, or reference a fixed onsite reference point, wooden stake or buoy. • First, collect a sample for VOCs, VPH, GRO and/or AVS/SEM analysis, if required. If VOC, VPH or GRO analyses are required, collect the sample in accordance with the procedures in Attachment A or the site-specific work plan. For AVS/SEM analysis, immediately fill a sample container leaving no headspace. • Unrepresentative materials (e.g., leaves, stones) should be removed as much as practicable from the sample. • Transfer the remaining sample into a homogenization bowl that has been decontaminated. • Decant the aqueous layer from the homogenization bowl prior to homogenization. (Extra care should be taken to | <ul style="list-style-type: none"> retain the fine-sediment fraction during the decanting process). • Homogenize the sample as quickly as possible prior to filling the sample containers by mixing the sample within the bowl using a stainless-steel spoon. The following order of collection should be followed for non-VOC parameters: SVOCs, EPH, pesticides, PCBs, inorganics, geotechnical parameters, and biological parameters. If samples will not be frozen by the laboratory, fill sample containers to the brim to reduce oxygen exposure. • Make sure all sample bottles are appropriately labeled. • Package the samples with bubble wrap and/or organic absorbent, as necessary. Place into shipping container and cool to 4°C and complete the COC. • Decontaminate non-disposable sampling equipment before using at a different sampling location. |
|--|--|

SURFACE WATER AND SEDIMENT SAMPLING

DOs AND DO NOTs OF SEDIMENT AND SURFACE WATER SAMPLING

DOs:

- DO have the following items when going into the field:
 - Site-specific work plan
 - Site-specific HASP
 - PPE (e.g. steel-toed boots, gloves)
 - Field book and indelible ink ball-point pens or markers
- DO proceed from downstream locations to upstream locations.
- DO make sure that the equipment is set up properly and the bottleware is nearby and ready to be filled to ensure timely sample collection.
- DO fill sample bottles slowly to make sure that they are not overfilled and that preservative does not become diluted. If collecting filtered samples, fill all non-filtered samples first, then fill filtered samples - if water is very silty, more than one filter might be required to fill sample bottles.
- DO call your Project Manager or field team leader if unexpected conditions are encountered or at least daily to update them.
- DO have the numbers for the laboratory, vehicle rental and equipment rental providers readily available while in the field.
- DO record sample locations in the field book as you sample.
- DO check on the sample setup frequently to make sure proper equipment function is maintained.
- DO bring ice to the site in the morning so that samples are kept cool throughout the entire event. Storing samples in a warm cooler can invalidate sample results and may result in re-sampling on your own time.

DO NOTs:

- DO NOT collect sediment samples prior to surface water samples, if samples are to be collected concurrently. Each water sample should be taken prior to the corresponding sediment sample in order to avoid introducing sediment into the water column from sediment collection activities.
- DO NOT allow surface water sampling equipment to stir the bed of the water body you are sampling. If the sampling device contacts the bottom, it can stir up sediment which affects the analysis of surface water quality.
- DO NOT homogenize sediment samples for VOC analyses.
- DO NOT use clear tape to cover labels on certain analyses (e.g., 40-mL vials for VOC analysis) due to potential interference with analytical equipment.

Attachment E: SOP Modifications for PFAS

Due to the pervasive nature of PFAS in various substances routinely used during sampling and the need to mitigate potential cross-contamination or sampling bias to ensure representative data are collected, special care should be taken when sampling for PFAS. The following table highlights the required modifications to this SOP when sampling for PFAS.



| PFAS Sampling Protocols | |
|--------------------------------|--|
| SOP Section Number | Modifications to SOP |
| 1.3 | <ul style="list-style-type: none"> • Do not use equipment utilizing Teflon® or low density polyethylene (LDPE)¹ during sample handling or mobilization/demobilization. This includes bailers, tubing, bladders, bailer cord/wire, waterproof/resistant paper products, certain personal protective equipment (PPE) (see below), and Teflon® tape. High density polyethylene (HDPE) or silicone tubing should be used in lieu of Teflon® or Teflon®-lined tubing. • Blue Ice® (chemical ice packs) must not be used to cool samples or be used in sample coolers. Regular ice in Ziploc® bags can be used. • Do not use LDPE or glass sample containers or containers with Teflon-lined lids. HDPE or polypropylene containers are acceptable for sample storage. HDPE or polypropylene caps are acceptable. • Do not use aluminum foil. • Field notes should be recorded on loose paper field forms maintained in aluminum or Masonite clipboards. Waterproof field books, plastic clipboards and spiral bound notebooks should not be used. • Do not use Post-It Notes during sample handling or mobilization/demobilization. • Refer to TRC’s SOP ECR-010 Equipment Decontamination for PFAS-specific decontamination protocols. Ensure that PFAS-free water is used during the decontamination procedure. |
| 1.5 | <p>Always consult the Site Specific Health and Safety Plan prior to conducting field work. The following considerations should be made with regards to field preparation during PFAS sampling:</p> <ul style="list-style-type: none"> • Tyvek® suits should not be worn during PFAS sampling events. Cotton coveralls may be worn. • Boots and other field clothing containing Gore-Tex™ or other waterproof/resistant material should not be worn. This includes rain gear. Boots made with polyurethane and polyvinyl chloride (PVC) are acceptable. • Stain resistant clothing should not be worn. • Food and drink should not be allowed within the exclusion area. Pre-wrapped food or snacks should not be in the possession of sampling personnel during sampling. Bottled water and hydration drinks (e.g., Gatorade®) may be consumed in the staging area only. • Personnel involved with sample collection and handling should wear nitrile gloves at all times while collecting and handling samples or |

| PFAS Sampling Protocols | |
|--------------------------------|---|
| SOP Section Number | Modifications to SOP |
| | <p>sampling equipment. Avoid handling unnecessary items with nitrile gloves. A new pair of gloves must be donned prior to collecting each sample.</p> <ul style="list-style-type: none"> Wash hands with Alconox or Liquinox and deionized water after leaving vehicle before setting up to sample a well. |
| 1.6.1 & 1.6.2 | <ul style="list-style-type: none"> Avoid wearing clothing laundered with fabric softeners. Avoid wearing new clothing (recommended 6 washings since purchase). Clothing made of cotton is preferred. Avoid using cosmetics, moisturizers, hand creams, or other related products as part of cleaning/showering on the day of sampling. Avoid using sunscreens or insect repellants that are not natural or chemical free. |
| 1.6.1 | <ul style="list-style-type: none"> Consider collecting samples for total suspended solids which will become important for fate and transport and treatment considerations. Floc accumulates high concentrations of PFAS and specifically some of the longer-chain PFAS; when this floc settles out, concentrations can decrease by an order of magnitude. If sampling for parameters other than PFAS, perform PFAS sampling first. Schedule PFAS sampling at the beginning of the work day to avoid other sources of contamination. |
| 1.6.2 | <ul style="list-style-type: none"> Efficient and consistent homogenization procedures must be performed on sediment samples; this is critical due to the small mass used by the laboratory and the need to be able to generate meaningful data. Do not homogenize sediment in aluminum pie pans; use a decontaminated stainless steel bowl. |
| 2.2 | <ul style="list-style-type: none"> Avoid collecting an unrepresentative portion of air interface surface water in a sample. Since PFAS can accumulate at the air/water interface, the following sample depths are recommended for PFAS sampling of surface water bodies to avoid the air/water interface: <ul style="list-style-type: none"> Lake or pond: 1-2 feet below the surface Catch basin or shallow outfall: 6 inches below the surface Note foam accumulation and/or any dusty or soapy looking sheens. Document with photographs and use stakes/flags for marking location of foam on stream or lake banks. |
| 2.2.4 | <ul style="list-style-type: none"> Tubing used to sample surface water for PFAS must not be LDPE or Teflon®. HDPE and silicone are acceptable. |
| 2.4 | <ul style="list-style-type: none"> Avoid using waterproof labels for sample bottles. The use of paper labels covered with clear tape or placed in Ziploc® bags to avoid moisture on the sample label is acceptable. |
| 2.4 (5) | <ul style="list-style-type: none"> Samples for PFAS analysis must be shipped at <10°C. Standard coolers are acceptable. Keep high-concentration PFAS samples in separate coolers from low-concentration PFAS samples. |

Notes:

¹ – PFAS have been used as an additive in the manufacturing of LDPE to smooth rough surfaces and, in the case of LDPE tubing, to allow for less turbulent flow along the surface of the tubing.



| | | | |
|---|--------------------|--|-------------------|
| Title: Water Level and Product Measurements | | Procedure Number: ECR 004 | |
| | | Revision Number: 3 | |
| | | Effective Date: February 2022 | |
| Authorization Signatures | | | |
|  | |  | |
| Technical Reviewer Ryan Jorrey | Date 12/10/2021 | SOP Work Group Co-Lead Chelsea Wenhardt | Date 2/21/2022 |

This document is proprietary property of TRC. It is to be used only by the person(s) to whom it has been provided and solely for the express purpose intended. Any reproduction or distribution, for purposes other than the intended, is forbidden without the express written consent of TRC.

TABLE OF CONTENTS

| | Page No. |
|---|-----------|
| 1.0 INTRODUCTION | 3 |
| 1.1 <i>Scope and Applicability</i> | 3 |
| 1.2 <i>Summary of Method</i> | 3 |
| 1.3 <i>Equipment</i> | 3 |
| 1.4 <i>Definitions</i> | 4 |
| 1.5 <i>Health & Safety Considerations</i> | 5 |
| 1.6 <i>Cautions and Potential Problems</i> | 5 |
| 1.7 <i>Personnel Qualifications</i> | 7 |
| 2.0 PROCEDURES | 8 |
| 2.1 <i>Calibration and Operational Checks</i> | 8 |
| 2.1.1 <i>Operational Check of Water Level Meters</i> | 8 |
| 2.1.2 <i>Calibration of Water Level Meters</i> | 9 |
| 2.1.3 <i>Calibration and Operational Check of Oil/Water Interface Meters</i> . 9 | |
| 2.2 <i>Procedures for Measuring Depth to Water When Separate-phase Product is Not Suspected</i> | 9 |
| 2.3 <i>Procedure for Measuring Depth to Water and Product Levels When Separate-phase Product is Suspected</i> | 10 |
| 2.4 <i>Procedure for Measuring Total Well Depth</i> | 12 |
| 3.0 INVESTIGATION-DERIVED WASTE DISPOSAL | 13 |
| 4.0 QUALITY ASSURANCE/QUALITY CONTROL | 13 |
| 5.0 DATA MANAGEMENT AND RECORDS MANAGEMENT | 13 |
| 6.0 REFERENCES | 14 |
| 7.0 SOP REVISION HISTORY | 14 |

ATTACHMENTS

| | |
|--------------|---|
| Attachment A | Example Water and Product Level Monitoring Form |
| Attachment B | Example Field Book Documentation for Water Levels |
| Attachment C | SOP Fact Sheet |
| Attachment D | SOP Modifications for PFAS |

1.0 INTRODUCTION

1.1 Scope and Applicability

This Standard Operating Procedure (SOP) was prepared to direct TRC personnel in the methods for conducting water level, separate-phase product, and/or total well depth measurements in monitoring wells, piezometers, and boreholes during field investigations.

1.2 Summary of Method

Depth-to-water (DTW) measurements are used to evaluate pressure and/or elevation changes within the aquifer. The procedure involves using a water level indicator capable of an accuracy of ± 0.01 feet, or a similar piece of equipment, to measure the DTW in a monitoring well, piezometer, or borehole from a set reference point. When used in conjunction with an accurate site elevation survey, DTW data can be converted to potentiometric surface elevations to support groundwater flow direction analysis, as well as other aquifer characteristics. In addition, pressure changes recorded in a well during a slug, pumping, or packer test can be used to determine aquifer characteristics, such as hydraulic conductivity and storage parameters.

It is also a good practice to gauge the total depth of a monitoring well while taking water levels. This practice can help confirm: 1) the correct well in a cluster of wells screened at different depths; 2) that the well is clear of obstructions; 3) whether the well may be silting up and need further development; and 4) the correct purge volume for a well when sampling. Total depth measurements in a well may be necessary when TRC is taking over project work at a site with existing monitoring wells or the site wells have not been accessed for a significant amount of time.

The objective of separate-phase product measurements is to obtain measurements of the thickness of separate-phase product in the water column. The thickness of both dense non-aqueous phase liquid (DNAPL) and light non-aqueous phase liquid (LNAPL) can be determined using an oil/water interface probe. It should be noted that the thickness of LNAPL or DNAPL in a well (“apparent thickness”) most likely differs from the thickness in the formation (“actual thickness”).

- For LNAPL, the procedure involves measuring the depth to the separate-phase product and the depth to the underlying groundwater from a set reference point. The difference between these two measurements is the thickness of the LNAPL in the well.
- For DNAPL, the procedure involves measuring the depth to the separate-phase product and the depth to the bottom of the well, borehole, etc. The difference between these two measurements is the thickness of the DNAPL in the well.

1.3 Equipment

The following list of equipment may be utilized when conducting water level and separate-phase product measurements. Site-specific conditions may warrant the use of additional items or deletion of items from this list. For specialized sampling programs involving per- and polyfluorinated alkyl substances (PFAS), refer to Attachment D for further details.

- Appropriate level of personal protective equipment (PPE)
- Electronic water level indicator
- Oil/water interface probe
- Extra batteries for water level indicator/interface probe
- Field book and/or monitoring form
- Well keys
- Socket-wrench
- Containers to hold water and isopropanol for calibration
- Decontamination water and appropriate solution
- Decontamination supplies
- Previous measurement data (if available)
- Precision ruler or measuring tape
- Permanent marker (e.g., Sharpie®)
- Spool of cotton string and stainless steel nuts/weights for NAPL string test (for measuring DNAPL thickness)

1.4 Definitions

| | |
|---|--|
| Borehole | A hole drilled into the soil or bedrock using a drill rig or similar equipment. |
| Dense Non-aqueous Phase Liquid (DNAPL) | Separate-phase product that is denser than water and, therefore, sinks to the bottom of the water column. |
| Depth To Water (DTW) | The distance to the groundwater surface from an established measuring point. |
| Light Non-aqueous Phase Liquid (LNAPL) | Separate-phase product that is less dense than water and, therefore, floats on the surface of the water. |
| Low-permeability Formation | A geologic formation that has very slow recharge and discharge rates due to small pore spaces in the formation material. A clay formation is considered to have low permeability and has a very slow recharge rate compared to a more permeable formation, such as sand or gravel. |
| Monitoring Well | A well typically made from a polyvinyl chloride (PVC) pipe, or other appropriate material (e.g., stainless steel), with slotted screen installed across or within a saturated zone. Monitoring wells are primarily used for groundwater quality monitoring and sample collection. |
| Non-aqueous Phase Liquid (NAPL) | Petroleum or other fluid that is immiscible in water and tends to remain as a separate liquid in the subsurface. |

| | |
|-------------------------------|--|
| Piezometer | A well typically made from PVC or metal with a slotted screen installed across or within a saturated zone. Piezometers are primarily installed to monitor changes in the potentiometric surface elevation. |
| Potentiometric Surface | A surface representing the hydraulic head of groundwater. |
| Separate-phase Product | A liquid that does not easily dissolve in water. Separate-phase product can be more dense (i.e., DNAPL) or less dense (i.e., LNAPL) than water and, therefore, can be found at different depths in the water column, depending on the liquid's specific density (i.e., lighter or heavier than water). |
| Total Depth of Well | Distance from the measuring point to the bottom of the well. |
| Well Casing | An impervious, durable pipe placed in a borehole to prevent the walls of the borehole from caving, and to seal off surface drainage or undesirable water, gas, or other fluid and prevent their entrance into the well. |
| Well Riser | A casing (usually steel or PVC) that extends from the well screen or open section of the well to above the ground surface. |

1.5 Health & Safety Considerations

TRC personnel will be on site when implementing this SOP. Therefore, TRC personnel shall follow the site-specific health and safety plan (HASP). TRC personnel will use the appropriate level of personal protective equipment (PPE) as defined in the HASP.

When present, special care should be taken to avoid contact with LNAPL or DNAPL. The use of an air monitoring program, as well as the proper PPE designated by the site-specific HASP, can identify and/or mitigate potential health hazards.

1.6 Cautions and Potential Problems

Special care should be taken when using equipment if PFAS are known or suspected to be present. Please refer to Attachment D for details.

- DTW measurements of all wells in a water level survey should be collected within the shortest amount of time possible but, at a minimum, within a 24-hour period to ensure near contemporaneous data collection during a groundwater elevation recording event. However, note that certain conditions may produce relatively rapid changes in groundwater elevations, which might necessitate collecting readings over a shorter time period. Such conditions should be noted in the field book. Rapid groundwater elevation changes may occur due to:
 - Rapid changes in atmospheric pressure

- Variable pumping of nearby wells
 - Precipitation events
 - Tidal influences
 - Rapid changes in nearby surface water levels (e.g., dam release, upstream thunderstorm)
- Allow water levels in newly installed wells to stabilize for approximately 24 hours before taking measurements for the purpose of a water level survey. Recharge might take longer in wells installed in low permeability formations.
 - Because the tops of monitoring wells and piezometers are often cut unevenly, be sure to take DTW measurements from a pre-marked or notched spot on the well to ensure consistent data collection over time. If the tops of the monitoring wells and piezometers are not marked, the DTW measurement should be taken from the high point of the well riser/casing or the north side of the riser/casing. The measurement location should then be marked to maintain consistency.
 - To limit the possibility of cross contamination, DTW measurements should be collected in order from the least to the most contaminated wells and piezometers when contamination is known or suspected. Be sure to decontaminate the entire length of tape lowered into the well between well measurements to reduce the potential for cross contamination. Refer to Attachment D and [ECR SOP 010](#) for decontamination for PFAS. Some wells with NAPL or excessive condensation may have residues on the side of the riser that may also contaminate the tape.
 - If the presence of NAPL is suspected at a site, an oil/water interface probe should be used to conduct water level measurements. When DNAPL is a suspected contaminant characteristic at a site, the interface probe should be lowered to the bottom of the well slowly, until DNAPL is encountered, if present.
 - NAPL may foul the probe and could cause a delayed response when going from NAPL to water. Resolution may require taking repeated measurements by raising and/or lowering the probe through the interface.
 - Note: Some NAPL may not be measurable with a conventional interface probe. Very old fuel oil, creosote, tar and manufactured gas plant (MGP) waste may require estimates of thickness using a steel tape and chalk method.
 - If NAPL is present, a string test can be performed. Tie a weighted object (e.g., stainless steel nut) to the end of a cotton string and gently lower to the bottom of the well. Mark the top of riser on the string, gently remove the string, and measure the thickness of NAPL coating the string.
 - Most water level meters have a “sensitivity” setting (e.g., gain), which is often located on the on/off dial. The sensitivity setting may need adjustment depending on the site water chemistry.
 - Excessive condensation on the inside well materials may cause the tape to stick on the well riser/casing and/or cause a false reading above the water level. This is especially true of deeper wells. Previous elevation data (depth to water) should be consulted to determine if a reading is consistent and plausible for that well. The above-mentioned sensitivity adjustment

can be used to compensate. In some cases, the water level tape may have to be weighted to remedy the line sticking to the well riser/casing.

- Tight well caps and low permeability formations may not have allowed the potentiometric surface to equilibrate in the well after seasonal, tidal, or other area groundwater level fluctuations. If this is the case, allow the wells to equilibrate before collecting measurements by taking readings several minutes after removing the well plug; in addition, re-measure the first well after the last well to verify that the water level is not fluctuating. Another round of water levels may need to be collected if a significant discrepancy from the first set of measurements is observed; this should be discussed with the Project Manager. If this is a concern, vented well caps or plugs may need to be used.
- In some instances, artesian well conditions (flowing wells) may exist, where the potentiometric surface is higher in elevation than the top of the well casing (TOC). In these situations, it is pertinent to note the water level elevation as above the TOC or add a known length of riser pipe in order to measure an actual elevation. Once the water level has equilibrated in the riser pipe, the same procedures can be followed for measuring water level when separate-phase product is not suspected. Note that when converting the DTW measurement to an elevation, the riser pipe length needs to be added to the surveyed TOC.
- Groundwater gradients at some sites can be very shallow and if gradient and groundwater flow pattern (gradient direction) determination are part of the project objectives, it is critical that groundwater level measurements obtained from wells are as accurate as possible. Special care should be taken to allow the water level to equilibrate after removing sealing caps, and the same water level indicator should be used for all measurements if possible. All wells should be measured within the minimum possible time. This is particularly important in areas with potential tidal influences.
- If more than one measuring device must be used for multiple wells across an area with a shallow groundwater gradient, the “zero calibration check” (see Section 2.1.2) becomes especially important.
- If the monitoring well or piezometer is secured with an air- and water-tight lockable cap, caution should be taken when removing the cap due to the possible buildup of pressure in the well riser. Try to ease the cap off and relieve the pressure slowly in order to prevent injury. Do not stand or lean over top of well when releasing cap.
- Flush-mounted wells may be subject to water collection in the well can around the top of the riser pipe. In such instances, sufficient water should be evacuated from the well can prior to removing the well cap to ensure that ambient water does not enter the riser. The condition should be documented and the potential need for repair discussed with the Project Manager.

1.7 Personnel Qualifications

Since this SOP will be implemented at sites or in work areas that entail potential exposure to toxic chemicals or hazardous environments, all TRC personnel must be adequately trained. Project and client-specific training requirements for samplers and other personnel on site should be developed in project planning documents, such as the sampling plan or project work plan. These requirements may include:

- OSHA 40-hour Health and Safety Training for Hazardous Waste Workers (HAZWOPER)
- 8-hour annual refresher training

2.0 PROCEDURES

To be useful for establishing groundwater gradient, the reference point should be tied with a known vertical datum, such as the National Geodetic Vertical Datum (NGVD), or a local datum (e.g., site-specific arbitrary datum such as concrete foundation or top of a well).

Water levels should be allowed to equilibrate prior to measurement after removing sealing well caps. There are no set guidelines, and appropriate equilibration times can range from minutes to hours depending on well recharge, local geology, and project objectives.

If available, prior site water and product level measurement data should be reviewed and available to field personnel during the collection of new data for direct comparison to aid in identifying and resolving potential measurement errors while in the field.

When measuring well depths with an electronic water level indicator, measure and add the length of the probe beneath the circuit closing electrodes (i.e., a tape correction factor) to the depth measured to obtain the true depth. Depth measurements should be recorded in the field notes as the tape reading + the tape correction factor (e.g., “105.69 + 0.21”).

The following procedures should be followed during the collection of water level and product measurements. Procedures may vary depending on the equipment used and contaminants present at the site. Special care should be taken when using measurement equipment if PFAS are known or suspected to be present. Please refer to Attachment D for details.

2.1 Calibration and Operational Checks

Refer to the project’s Quality Assurance Project Plan (QAPP) or other planning documents for calibration frequency and any site-specific calibration procedures for water and separate-phase product level meters. The need for calibration and the frequency of calibration will be dependent upon the meter used and project-specific data quality objectives. Operational checks of meters will be performed prior to use in the field at the start of each day and several times throughout the day, as appropriate.

2.1.1 Operational Check of Water Level Meters

1. Push the Start or Test button (typically provided) on the meter to test the battery and circuitry on the water level indicator. The meter audible indicator should sound, and test light illuminate (if equipped).
2. Release the start/test button and lower the water level probe into a container filled with tap water until the meter audible indicator sounds or visual indicator light turns on. During this check, set sensitivity adjustment (if provided) to highest setting, then decrease if necessary (e.g., saline water).

Inspect the measuring tape and water level probe connection for any signs of visible damage (e.g., cuts, kinks, separating splices). If the tape appears damaged at the connection to the probe, while the meter is sounding, perform the procedure in Section 2.1.2. If necessary, repair and/or replace the water level meter.

2.1.2 Calibration Check of Water Level Meters

1. While the meter is sounding from the procedure used in Section 2.1.1, use a ruler or measuring tape to measure the distance between the water surface and the 1-foot increment mark on the water level tape.
2. Check that the 1-foot increment is actually 1 foot from the water surface. Note any discrepancy in the field book and discuss with the Project Manager. If necessary, repair and/or replace the water level meter.

2.1.3 Calibration and Operational Check of Oil/Water Interface Meters

1. Oil/water interface meters will have one distinguishing sound and/or colored light to represent detection of water and a separate distinguishing sound to represent detection of separate-phase product. Read the instrument manufacturer's operations manual to determine the instrument's audible sound or light differentiation for water and separate-phase product (e.g., continuous tone for product and intermittent beep for water).
2. Push the Start or Test button (typically provided) on the meter to test the battery and circuitry on the water level indicator. The meter audible indicator should sound and test light illuminate (if equipped).
3. Water Level Sensor Operational and Calibration Checks
 - a. Lower the water level probe into a container filled with tap water until the appropriate sound for water is heard as determined in Step 1.
 - b. While the meter is sounding, use a ruler or measuring tape to measure the distance between the water surface and the 1-foot increment mark on the water level tape.
 - c. Check that the 1-foot increment is actually 1 foot from the water surface. Note any discrepancy in the field book and discuss with the Project Manager.
4. Oil Level Sensor Operational and Calibration Checks
 - a. If the operation or calibration of the oil level probe is suspected to be faulty, consult with the meter manufacturer for additional troubleshooting.

2.2 Procedures for Measuring Depth to Water When Separate-phase Product is Not Suspected

If possible, and when applicable, start at wells that are least contaminated and proceed to those wells that are most contaminated. Additionally, allow sufficient time for each monitoring well or piezometer to equilibrate after removing the protective cap prior to taking readings.

1. Record the condition of the well (e.g., protective casing, concrete collar, lock in place, etc.), equipment being used, and the current weather conditions in the field book or on the water level monitoring form or well inspection report.
2. Use HASP-specified gloves. Stand upwind of the well and remove the well lid. Unlock and remove the well cap slowly to relieve pressure build up that may have occurred in the well casing/riser. Follow HASP requirements for well head and breathing zone air monitoring.
3. Identify the previous measuring point marking or notch on the well riser or casing (if present). If the tops of the monitoring wells and piezometers are not marked, the DTW measurement should be taken from the high point of the well riser/casing or the north side of the riser/casing. and the measurement location should then be marked on the casing top edge to maintain consistency
4. Using a previously decontaminated water level meter, turn on the meter, check the audible/visual indicator (push the “Test” button), reel the electronic probe into the well riser (with the increments visible) slowly until the meter sounds.
5. Grasp the tape with hand, withdraw the tape, and lower it again slowly until the sound is again audible. Check the DTW on the tape and make a mental note of the depth to within 0.01 feet.
6. Lower the probe again slowly and repeat the measurement for precision. In the field book or on the water level monitoring form, record the DTW from the measuring point noted in Step #3 to the nearest 0.01 feet. If measuring the total depth of the well, proceed to Section 2.4).
7. Decontaminate the probe and the entire length of the submerged tape in accordance with the manufacturer specifications. Refer to Attachment D and [ECR SOP 010](#), Equipment Decontamination, for decontamination procedures for sites with known or suspected PFAS contamination.

2.3 Procedure for Measuring Depth to Water and Product Levels When Separate-phase Product is Suspected

If possible, and when applicable, start at wells that are least contaminated and proceed to those wells that are most contaminated. Additionally, allow sufficient time for each monitoring well or piezometer to equilibrate after removing the protective cap prior to taking readings.

1. Record the condition of the well (e.g., protective casing, concrete collar, lock in place, etc.), equipment being used, and the current weather conditions in the field book, water level monitoring form, or well inspection report.
2. Use HASP-specified gloves. Stand upwind of the well and remove the well lid. Unlock and remove the well cap slowly to relieve pressure build up that may have occurred in the well casing/riser. Follow HASP requirements for well head and breathing zone air monitoring.
3. Identify the previous measuring point marking or notch on the riser or casing (if present). If the tops of the monitoring wells and piezometers are not marked, the DTW measurement

should be taken from the high point of the well riser/casing or the north side of the riser/casing, and the measurement location should then be marked on the casing top edge to maintain consistency.

4. Using a previously decontaminated oil/water interface probe, turn on the meter, check the audible indicator, and slowly reel the electronic probe into the well riser (with the increments visible) until the appropriate sound for water or separate-phase product is heard as determined in Section 2.1.3.
5. If water is encountered first (as determined by the audible sound on the meter, which represents water), follow steps 5 and 6 from Section 2.2. In the field book or on the water level monitoring form, record the DTW from the measuring point noted in Step 3 to the nearest 0.01 feet.
6. If water is encountered first and DNAPL is suspected, continue lowering the probe slowly until product is encountered (as determined by the audible sound on the meter which represents product). Since some product may adhere to the probe sensors, the probe should be raised, lightly shaken, and slowly lowered again to confirm measurement. In the field book or on the water level monitoring form, record the depth to product from the measuring point noted in Step 3.
7. If DNAPL is present, measure the total depth of the well (Section 2.4), or determine the total depth of the well from historical records.
8. Calculate the thickness of the DNAPL in the well using the following equation:

$$\text{(Total depth of well)} - \text{(Depth to product)} = \text{DNAPL thickness}$$

9. If LNAPL is encountered before water, record the depth to product from the measuring point noted in Step 3 in the field book and continue lowering the probe until water is encountered.

NOTE: For LNAPL, it is necessary to take both the air/product interface measurement on the way down into the product and the water/product interface measurement on the way back up. This is required when passing through product into water, since some product may adhere to the probe sensors due to surface tension and, as a result, a greater product thickness measurement may be erroneously obtained. Therefore, when LNAPL is detected, the probe should be lightly shaken or raised and lowered rapidly in a short vertical motion while the probe is within the water column to remove any product that may have been carried down with the probe. After passing through the product, the water/product interface should then be measured as the probe is raised very slowly back up from the underlying water into the product. Once the interface is detected, the probe can be raised and lowered in small increments to precisely determine the interface and obtain accurate measurements. Repeat these measurements as needed to confirm water/product interfaces and product thickness on multiple measurements.

10. In the field book or on the water level monitoring form, record the DTW from the measuring point noted in Step 3. If measuring the total depth of the well, proceed to Section 2.4.

11. Calculate the thickness of the LNAPL in the well using the following equation:

$$\text{(DTW)} - \text{(Depth to product)} = \text{LNAPL thickness}$$

12. Decontaminate the probe and the entire length of the submerged tape in accordance with the manufacturer specifications. Refer to Attachment D for measurement equipment used at sites with known or suspected PFAS contamination and [ECR SOP 010](#), Equipment Decontamination, for PFAS decontamination procedures.

2.4 Procedure for Measuring Total Well Depth

When measuring the total depth of a well, the water level and separate-phase product level, if present, should be determined first (see Section 2.2 or 2.3). It is recommended that the tone function of the instrument remain engaged during the total depth measurement.

1. After the water level and product level, if present, have been determined, continue reeling the electronic probe into the well riser (with the increments visible) until the probe encounters resistance. Resistance may be inferred when the probe appears to stop descending and the tape slackens against the side of the riser.
2. Determine whether the observed resistance likely represents the total depth of the well by raising and then lowering the probe to the level of the previously encountered resistance several times at different positions in the well. Then compare the observed level of resistance to available information about the total depth of the well, such as well log data or previous total depth measurements.
3. Measure the total depth of the well by 1) noting the depth (to the nearest 0.01 feet) at which the probe first touches bottom before the tape begins to slacken; 2) adding the measured length from the bottom of the probe to the fluid level sensor in the probe (i.e. tape correction factor); and 3) recording the combined lengths as the total depth (e.g., “105.69 + 0.21”).
4. In the field book or on the water level monitoring form, record the total depth of the well from the measuring point.
5. Also, note any observations about the conditions encountered in the well during the total depth measurement. A clear and distinct bottom reading would indicate little or no sediment in the bottom of the well. A soft and indistinct probe landing would indicate the presence of silt or sediment in the bottom of the well. A total depth measurement inconsistent with the well log or previous total depth measurements may indicate an obstruction in the well or significant sedimentation at the bottom of the well.
6. Decontaminate the probe and the portion of the tape inserted in the riser in accordance with the manufacturer specifications. Refer to Attachment D for measurement equipment used at sites with known or suspected PFAS contamination and [ECR SOP 010](#), Equipment Decontamination, for PFAS decontamination procedures.

3.0 INVESTIGATION-DERIVED WASTE DISPOSAL

Field personnel should discuss specific documentation and containerization requirements for investigation-derived waste disposal with the Project Manager.

Each project must consider investigation-derived waste disposal methods and have a plan in place prior to performing the field work. Provisions must be in place as to what will be done with investigation-derived waste. If investigation-derived waste cannot be returned to the site, consider material containment, such as a composite drum, proper labeling, on-site storage by the client, testing for disposal approval of the materials, and ultimately the pickup and disposal of the materials by appropriately licensed vendors.

4.0 QUALITY ASSURANCE/QUALITY CONTROL

The following Quality Assurance/Quality Control procedures apply:

- Operate field instruments according to the manufacturers' manuals.
- Calibrate field instruments at the proper frequency.
- Check the DTW at least two times in order to compare results. If results do not agree to within 0.02 feet, take a third measurement. If results still do not agree, check for possible equipment failure or review the cautions and potential problems listed in Section 1.6. Repeat the measurement when the cause of the precision nonconformance has been discovered and corrected.

5.0 DATA MANAGEMENT AND RECORDS MANAGEMENT

- Record water and separate-phase product level measurements on field forms or in a field book. See Attachment A for an example of a Water and Product Level Monitoring Form and Attachment B for an example of field book documentation.
- The following additional information may be recorded in the field book:
 - Well/piezometer or monitoring point identification number
 - Well/piezometer or monitoring point location (sketch of the sample point or reference to a location figure)
 - Visual or sensory description (e.g., odors, product, etc.)
 - Time and date measurements were taken
 - Personnel performing the task
 - Weather conditions during task
 - Other pertinent observations
 - Measurement equipment used
 - Calibration procedures used
 - Decontamination procedures used

- Fixed measuring point used for DTW measurements
 - Well head and breathing zone air monitoring readings
- For projects using TRC’s Environmental Data Management System (EDMS), an approved electronic mobile field data collection system (e.g., EQuIS Collect, Fulcrum, or esri Collector) can be configured to record water and separate-phase product level measurements as well as the additional information listed above. A TRC Data Manager must be assigned for coordination and setup of the respective application to be used by the project team. The details and specifications of the event should be discussed with the TRC Data Manager during the project kickoff meeting. The TRC Data Manager will work with TRC project team and field personnel on configuring the system for efficient use in the field with pre-populated, project-specific menus.
 - For projects that do not use electronic mobile field data collection systems, field notes containing the information described in Section 5.0 above, along with global positioning system (GPS) coordinates for each location ID should be transcribed into TRC’s standard Location and Water Level EDDs for import into TRC’s EDMS as soon as the event is completed, preferably the same day in order to get data into the EDMS for use in as near real time as possible.

6.0 REFERENCES

Compendium of Superfund Field Operations Methods. EPA/540/P-87/001. December 1987.

U.S. EPA Environmental Response Team, Standard Operating Procedures, *Manual Water Level Measurements*, SOP 2043. February 11, 2000.

U.S. EPA Region 4. Science and Ecosystem Support Division (SESD) Operating Procedure, *Groundwater Level and Well Depth Measurement*, SESDPROC-105-R2. January 29, 2013.

7.0 SOP REVISION HISTORY

| REVISION NUMBER | REVISION DATE | REASON FOR REVISION |
|-----------------|---------------|---|
| 1 | DECEMBER 2016 | ADDED ATTACHMENT D TO ACCOMMODATE SOP MODIFICATIONS REQUIRED WHEN SAMPLING FOR PFAS; CHANGED NAMING CONVENTION FOR SOP FROM RMD TO ECR. |
| 2 | JANUARY 2020 | TRC RE-BRANDING |
| 3 | FEBRUARY 2022 | SOP UPDATE |

ATTACHMENT A

EXAMPLE WATER AND PRODUCT LEVEL MONITORING FORM

ATTACHMENT B

EXAMPLE FIELD BOOK DOCUMENTATION FOR WATER LEVELS

Location _____ Date 3/4/1999 109

Project / Client _____
sunny, 80°F, slight westerly breeze

| WELL I.D. | Depth To Water (ft) | Depth To Product (ft) | Measuring Point | Comments |
|-----------|---------------------|-----------------------|-----------------|------------------------|
| MW-1A | 2.10 | - | TOC | no lock present |
| MW-1B | 2.15 | - | TOR | - |
| MW-2A | 3.42 | - | TOR | - |
| MW-2B | 3.41 | - | TOR | expansion plug missing |
| MW-3A | 3.64 | 3.60 | TOR | petro odor |
| MW-3B | 3.70 | - | TOC | - |
| MW-4A | 1.55 | - | TOR | - |
| MW-4B | 1.57 | - | TOR | - |
| MW-5A | 6.30 | - | TOR | - |
| MW-5B | 6.64 | - | TOR | concrete collar gone |
| PZ-10 | 4.33 | - | TOR | - |
| PZ-11 | 4.22 | - | TOR | - |
| PZ-12 | 4.47 | - | TOR | - |
| PZ-13 | 8.03 | - | TOR | - |
| PZ-14 | 8.88 | - | TOR | well cap broken |
| PZ-15 | 5.09 | - | TOR | - |

Note: TOC = Top of casing
 TOR = Top of riser

Thomas S. Weyman 3/4/99

ATTACHMENT C

SOP FACT SHEET

WATER LEVEL AND PRODUCT MEASUREMENT PROCEDURES

PURPOSE AND OBJECTIVE

The following procedures have been developed to direct TRC personnel in the methods of collecting water level, separate-phase product, and/or total well depth measurements in the field. Other state or federal requirements may be above and beyond the scope of this SOP and should be followed, if applicable. Depth-to-water (DTW) measurements are used to evaluate pressure and/or elevation changes within the aquifer. The objective of separate-phase product measurements is to obtain measurements of the thickness of separate-phase product in the water column. Both of these measurements are very important as they drive remediation decisions. Total well depth measurements can provide vital information to a project, such as confirmation of the correct well being screened, the well being free of obstructions, whether the well needs further development, and the correct purge volume for a well when sampling.

WHAT TO USE

- | | | |
|---|---|--|
| <ul style="list-style-type: none">• Appropriate PPE• Water level meter/indicator• Oil/Water interface probe• Extra batteries• Well keys• Previous measurement data | <ul style="list-style-type: none">• Precision ruler or measuring tape• Spool of cotton string for NAPL string test• Stainless steel nuts to weigh down string• Socket-wrench set | <ul style="list-style-type: none">• Containers to hold water and isopropanol for calibration• Decontamination supplies, water, & solution• Field book & monitoring form• Indelible/waterproof ink |
|---|---|--|

ON-SITE WELL GAUGING

- Prior to well gauging, site water level measurement data should be reviewed for direct comparison to aid in identifying and resolving potential measurement errors while in the field.
- Conduct an operational check of the water level meter by pushing the Start or Test button on the meter to test the battery and circuitry on the water level indicator. The meter audible indicator should sound and test light illuminate (if equipped).
- Inspect the measuring tape and water level probe connection for any signs of visible damage. Repair or replace if necessary.
- Calibrate the meter per the project's Quality Assurance Project Plan (QAPP) or other planning documents.
- If possible and when applicable, start at wells that are least contaminated and proceed to those wells that are most contaminated.
- Prior to collecting a water level, record the condition of the well (e.g., protective casing, concrete collar, lock in place, etc.).
- Stand upwind of the well and remove the well lid. Unlock and remove the well cap slowly to relieve pressure buildup that may have occurred in the well casing. Allow the well time to equilibrate.
- Identify the previous measuring point marking or notch on the riser or casing (if present). If no previous measuring point exists, use a permanent marker to mark a location on the rim of the riser or casing (typically the highest point). Record this location in the field book.
- Grasp the tape with hand, withdraw the tape, and lower it slowly until the sound is audible. Check the DTW on the tape and make a mental note of the depth to within 0.01 feet. Lower the probe again slowly and repeat the measurement for precision. Record the DTW from the measuring point in the field book or on the water level monitoring form.
- If total depth measurements were not recorded recently, advance the tape to the bottom of the well to record a total depth.
- Decontaminate the probe and tape between each well.
- If PFAS is a concern, refer to the full SOP for additional details on monitoring and decontamination.

ON-SITE PRODUCT MONITORING

- Follow the first 8 steps outlined in the section above, from conducting a direct comparison of water level measurement data to identifying the previous measuring point marking (or creating a new one if necessary). Using a previously decontaminated oil/water interface probe, turn on the meter, check the audible indicator, and slowly reel the electronic probe into the well riser (with the increments visible) until the appropriate sound for water or separate-phase product is heard (intermittent tone for water; steady tone for product).
- If water is encountered first (as determined by the audible sound on the meter), record the DTW from the measuring point to the nearest 0.01 feet.
- If water is encountered first and dense non-aqueous phase liquid (DNAPL) is suspected, continue lowering the probe until product is encountered (as determined by a different audible sound on the meter). In the field book or on the water level monitoring form, record the depth to product from the measuring point.
- If light non-aqueous phase liquid (LNAPL) is encountered before water, record the depth to product from the measuring point and continue lowering the probe until water is encountered and record the depth to water.
- After the water level and product level, if present, have been determined, continue reeling the electronic probe into the well riser until the probe encounters resistance in order to determine Total Well Depth.
- Decontaminate the probe and tape between each well. If PFAS is a concern, refer to the full SOP for additional details.

WASTE DISPOSAL

Field personnel should discuss specific documentation and containerization requirements for investigation-derived waste disposal with the Project Manager.

Each project must consider investigation-derived waste disposal methods and have a plan in place prior to performing the field work. Provisions must be in place as to what will be done with investigation-derived waste. If investigation-derived waste cannot be returned to the site, consider material containment, such as a composite drum, proper labeling, on-site storage by the client, testing for disposal approval of the materials, and ultimately the pickup and disposal of the materials by appropriately licensed vendors.



ATTACHMENT D

SOP MODIFICATIONS FOR PFAS

Due to the pervasive nature of PFAS in various substances routinely used during sampling and the need to mitigate potential cross-contamination or sampling bias to ensure representative data are collected, special care should be taken when sampling for PFAS. The following table highlights the required modifications to this SOP when sampling for PFAS.

| Water Level and Product Measurement Protocols for PFAS | |
|---|--|
| SOP Section Number | Modifications to SOP |
| 1.3 | <ul style="list-style-type: none"> • Field notes should be recorded on loose paper field forms maintained in aluminum or Masonite clipboards. Waterproof field books, plastic clipboards and spiral bound notebooks should not be used. • Do not use Post-it® Notes. • Use new plastic buckets for wash and rinse water. • Do not use “tap” water for operational check of the water level sensor of the oil/water interface meter. • Ensure that PFAS-free water is used during the decontamination procedure. • Do not use a plastic ruler to check measurements. • Refer to SOP 010, Equipment Decontamination, for decontamination supplies. |
| 1.5 | <p>Always consult the Site-specific Health and Safety Plan prior to conducting field work. The following considerations should be made with regards to procedures:</p> <ul style="list-style-type: none"> • Tyvek® suits should not be worn. Cotton coveralls may be worn. • Boots and other field clothing containing Gore-Tex™ or other waterproof/resistant material should not be worn. This includes rain gear. Boots made with polyurethane and polyvinyl chloride (PVC) are acceptable. • Food and drink should not be allowed within the data measurement collection area. Bottled water and hydration drinks (e.g., Gatorade®) may be consumed in the staging area only. • Personnel involved with measurement data collection should wear a new pair of nitrile gloves between each well measurement. Avoid handling unnecessary items with nitrile gloves. • Avoid wearing clothing laundered with fabric softeners. • Avoid wearing new clothing (recommended six washings since purchase). Clothing made of cotton is preferred. • Avoid using cosmetics, moisturizers, hand creams, or other related products as part of cleaning/showering the morning of sampling and decontamination field work. |
| 2.1.1 | <ul style="list-style-type: none"> • Do not use potable “tap” water for operational check of the water level meter. Use deionized, distilled, or organic-free water. |
| 2.1.2 and 2.1.3 | <ul style="list-style-type: none"> • Do not use potable “tap” water for operational check of the water level sensor of the oil/water interface meter. Use deionized, distilled, or organic-free water. • Do not use a plastic ruler to check measurements. |
| 2.2 (7) ; 2.3 (11); and 2.4 (6) | <ul style="list-style-type: none"> • Use only Alconox® or Liquinox® soap; do not use Decon 90. • Ensure that PFAS-free water is used during the decontamination procedure. |
| 5.0 | <ul style="list-style-type: none"> • Field notes should be recorded on loose paper field forms maintained in aluminum or Masonite clipboards. Waterproof field books, plastic clipboards, and spiral bound notebooks should not be used. |



| | | | |
|---|----------------|--|----------------|
| Title: Packaging and Shipping of Non-Hazardous Environmental Samples | | Procedure Number: SOP Fact Sheet ECR 023 | |
| | | Revision Number: 1 | |
| | | Effective Date: January 2020 | |
|  | |  | |
| Technical Reviewer Darby Litz | Date 1/1/20 | Environmental Sector Quality Director Elizabeth Denly | Date 1/1/20 |

This document is proprietary property of TRC. It is to be used only by the person(s) to whom it has been provided and solely for the express purpose intended. Any reproduction or distribution, for purposes other than the intended, is forbidden without the express written consent of TRC.

SOP FACT SHEET

PACKAGING AND SHIPPING OF NON-HAZARDOUS ENVIRONMENTAL SAMPLES

Purpose and Objective

This fact sheet has been developed to guide TRC personnel in the methods for proper packaging and shipping of non-hazardous environmental samples. In general, non-hazardous environmental samples include drinking water, groundwater, ambient surface water, soil, sediment, treated municipal and industrial wastewater effluent, biological specimens, or any samples not expected to be contaminated with regulated levels of hazardous materials (dangerous goods). Samples collected from process wastewater streams, drums, bulk storage tanks, soil, sediment, or water samples from areas suspected of being highly contaminated may require shipment as hazardous materials (see below). Please note that packaging of vapor and air samples is not included in this SOP Fact Sheet. Proper packaging and shipping of samples is important for maintaining sample integrity and ensuring prompt and reliable shipment of the samples to the analytical laboratory, as well as protecting the health and safety of the field, shipping, and laboratory personnel.

This Fact Sheet **does not address the shipment of hazardous materials**, as the shipping of hazardous materials requires specialized packaging, labeling, shipping, and training/certification. **Note:** According to the United States Department of Transportation, “the Secretary shall designate material (including an explosive, radioactive material, infectious substance, flammable or combustible liquid, solid, or gas, toxic, oxidizing, or corrosive material, and compressed gas) or a group or class of material as hazardous when the Secretary determines that transporting the material in commerce in a particular amount and form may pose an unreasonable risk to health and safety or property” 49 U.S.C 5103(a). If the composition and properties of a waste sample or highly contaminated soil, sediment, or water sample are unknown, or only partially known, the sample may not be offered for air transport. In addition, the shipment of pre-preserved sample containers or bottles of preservatives (e.g., nitric acid [HNO₃], sodium hydroxide [NaOH] pellets, hydrochloric acid [HCl], Methanol, etc.), which are designated as dangerous goods by the International Air Transport Association (IATA), is regulated. Shipment of nitric acid is strictly regulated. Consult the IATA Dangerous Goods Regulations for guidance. Dangerous goods must not be offered for air transport by any personnel except personnel trained and certified by IATA in dangerous goods shipment. Contact the laboratory if you are unsure if your material is regulated or need assistance in shipping or transporting samples.

What to Bring (some or all of these may apply)

- Appropriate level of personal protection in accordance with the Site Health and Safety Plan
- Coolers with return address of TRC office written on inside of lid or coolers provided by laboratory
- Heavy-duty plastic bags and/or trash bags
- Plastic Ziploc® bags, small and large

- Fiberglass-reinforced packing tape or strapping tape is preferred, or clear packing tape or duct tape
- Packing materials, such as foam peanuts and/or Bubble Wrap®
- Ice (Blue ice not recommended)
- Custody seals
- Chain-of-custody forms
- Landing pad (can be purchased from Federal Express; see Attachment)
- Tie-on tags (can be purchased from Federal Express; see Attachment)
- Shipping labels and documents (*e.g.*, air bill)
- Pens and markers, preferably waterproof
- Zip ties
- Clear tape
- Cooler labels (“Keep Refrigerated/Cool”, “THIS END UP”, “FRAGILE”, “Saturday delivery”, arrow labels, etc.)
- Laboratory-prepared temperature blank

On-site Procedures

- Use a sturdy cooler in good condition. Secure and tape drain plug (inside and outside), if present, with fiberglass-reinforced packing tape or duct tape.
- Line the cooler with a large heavy-duty plastic/trash bag.
- Verify that all caps on bottles are tight (will not leak).
- Verify sample labels and chain-of-custody records are completed properly.
- Pack samples with sufficient padding and ice to remain intact during shipment and at proper preservation temperature.
- If glass bottles are being shipped, place a layer of shock-absorbent material, such as Bubble Wrap®, on the base of the cooler to protect against breakage during shipping. Additionally, considered placing shock-absorbent material between the sample containers and the cooler sidewalls.
- Consider placing all bottles in separate and appropriately sized plastic Ziploc® bags or Bubble Wrap® bags provided by the laboratory. Up to three volatile organic analysis (VOA) vials may be packed in one Bubble Wrap® bag (from the same sample point). All glass bottles should be wrapped in Bubble Wrap®; all sample bottles should be placed in the cooler in a vertical position to minimize potential leaks and cross-contamination.
- Verify appropriate trip blanks (for volatile organic compound [VOC] analyses) and temperature blanks are included in the sample cooler in accordance with project-specific requirements. If multiple coolers prepared for one project, keep VOC samples in the same cooler to minimize the number of trip blanks submitted for analysis.
- Place ice in cooler. A plastic bag should be used as a moisture barrier between the ice and sample bottle labels to protect label integrity. This can be accomplished by placing loose ice around sealed Ziploc® bags containing sample bottles or by sealing ice in large plastic Ziploc® bags or trash

bags and placing around the sample containers. Ice should be below, in between, and on top of samples within the large heavy-duty plastic/trash bag. **NOTE:** It is recommended that at least one-third of the cooler volume should be filled with ice.

- Fill the remaining space in cooler with shock-absorbent material, such as sheets of Bubble Wrap®. Keep in mind that the sample containers are less likely to break if their movement is minimized during shipment.
- Place the completed chain-of-custody record for the laboratory in a plastic Ziploc® bag. Tape the bag to the inner side of the cooler's lid. **NOTE:** If laboratory courier service is used, the chain-of-custody record may be handed to the courier and not be put inside the cooler; the courier must sign the record upon receiving the samples. Alternately, you can treat the laboratory courier just as you would a common carrier like Federal Express. In this situation, the chain-of-custody gets signed at the laboratory upon receipt.
- The sampler should keep a copy of the completed and signed chain-of-custody record.
- Wrap cooler at least two times with fiberglass-reinforced packing tape (preferred) or duct tape at each end of the cooler.
- Custody seals should be placed on the opening of the cooler. **NOTE:** Custody seals are not required when laboratory courier service is used, as long as the courier signs the chain-of-custody document as noted above. Consider applying custody seals even on hand-delivered or couriered coolers to avoid potential confusion. Cover the custody seal with clear packing tape that extends around the entire cooler and overlaps itself so that it cannot be easily removed without breaking the seal. In some situations, it may be appropriate to install two (or more) custody seals, one at each end, placed diagonally opposite from one another. The custody seals should be placed such that the cooler cannot be opened without destroying at least one of the labels.
- Use a "THIS END UP" label or arrow labels to indicate proper upward position of the container.
- Add a label containing name and address of both the shipper and the recipient on the outside of the container. Use Federal Express tie-on tags, if applicable, attached with zip ties to affix the label to the cooler handle if possible.

Shipping

- Consider using prepaid shipping labels supplied by the laboratory, if possible.
- Determine ahead of time the location and deadline for when samples must be available for courier pickup or at the shipper to ensure the samples go out on time.
- Ship the sample using an appropriate method, typically overnight or same day, to arrive by the required time. Samples shipped on Friday for Saturday delivery must be coordinated ahead of time to verify laboratory staff are available to receive the samples on weekends. Liberally apply "Saturday Delivery" stickers to the outside of the cooler. Verify that the common carrier marks the cooler and shipping documents appropriately for Saturday or Sunday delivery.
- Check the laboratory sample tracking for acknowledgment of receipt of container and arrival of shipment.

Additional Guidelines when Using Federal Express

A. Shipping Coolers with Environmental Samples by Federal Express (FedEx)

TRC has experienced some issues with coolers not getting to their destination because of lost labels and this has resulted in the recollection of samples. Shipping of coolers presents a unique problem. It is important that the contents of coolers arrive at the laboratory in a timely manner, but sometimes, despite best efforts, the shipping labels come off of the coolers because they do not adhere well. This may cause delays and/or non-delivery of the coolers, resulting in samples that are no longer available or not appropriate for analysis because of temperature and/or holding time requirements.

At the advice of FedEx, it is strongly recommended that every time a cooler is shipped, that **two** different types of labels be used on the cooler:

1. A “landing pad” (FedEx #156841): A “landing pad” is a super sticky label that is adhered directly to the top of the cooler. The barcode label then gets put on top of the landing pad. These landing pads are designed specifically for use with odd-shaped or non-smooth surfaces.
2. A “tie-on tag” (FedEx #150454 large tag, or #149849 for small tag): Along with the landing pad and label, it was recommended to also use a tie-on tag if there is a handle on the cooler. The tie-on tag wraps around the handle of the cooler and then sticks to itself. The barcode label then gets adhered to the longer side of the tie-on tag. For added strength, a zip-tie should also be used to secure the tie-on tag to the handle.

Both the landing pads and the tie-on tags can be ordered by calling 800.GoFedEx and referring to the FedEx #s above. In addition:

1. TRC staff should place these labels on the coolers, rather than having FedEx place them.
2. TRC staff should place a “Keep Refrigerated/Cool” label on the cooler, which may be helpful to keep the shipment moving.
3. The use of laboratory courier service, when available, rather than FedEx, is suggested.

B. Insuring Sample Shipments

FedEx does NOT insure sample shipments; meaning if the shipment is lost or delayed, FedEx will not pay for the cost to recollect the samples.

What FedEx does offer is a Declared Value; however, again this does not cover the cost to recollect the samples. Therefore, do **NOT** pay the extra fee for a Declared Value when shipping a cooler of samples; it is a waste of money.

What may be available is that TRC’s insurance program may cover losses in excess of \$10,000. If you have an incident that meets these criteria, you should notify your manager, Greg Hobbs and Andrew Johnson/TRC legal for any loss you believe exceeds \$10,000. TRC legal can address the merits of an insurance claim at that point in time.



C. Insuring Equipment Shipments

When shipping equipment (e.g., a GPS unit), the following is suggested:

1. Using FedEx’s Declared Value option **DOES** make sense when shipping valuable equipment. Currently FedEx’s cost for this option is \$3 for shipments valued between \$100 to

\$300, and \$1 per \$100 of declared value for shipments in excess of \$300. The cost of insuring equipment should be factored into the cost of the project.

2. If the equipment does not have its own specialized shipping container (e.g., pelican case), then request that FedEx package the equipment for shipment. If FedEx provides the packaging, and the equipment is damaged, then FedEx is responsible. If TRC packages the equipment, then experience has shown that FedEx will deny the claim, even if a Declared Value was used, because FedEx will claim that it was improperly packaged.

| | | | |
|---|-----------------|--|-----------------|
| Title: Chain-of-Custody Procedures | | Procedure Number: ECR 002 | |
| | | Revision Number: 2 | |
| | | Effective Date: February 2021 | |
| Authorization Signatures | | | |
|  | |  | |
| Technical Review Amanda Smith | Date 2/24/21 | Environmental Sector Quality Director Elizabeth Denly | Date 2/24/21 |

This document is proprietary property of TRC. It is to be used only by the person(s) to whom it has been provided and solely for the express purpose intended. Any reproduction or distribution, for purposes other than the intended, is forbidden without the express written consent of TRC.

TABLE OF CONTENTS

| | Page No. |
|---|----------|
| 1.0 INTRODUCTION | 3 |
| 1.1 <i>Scope & Applicability</i> | 3 |
| 1.2 <i>Summary of Method</i> | 3 |
| 1.3 <i>Equipment</i> | 4 |
| 2.0 PROCEDURES | 4 |
| 2.1 <i>Specific Chain-of-Custody Procedures</i> | 4 |
| 2.1.1 Sample Labels..... | 4 |
| 2.1.2 Custody Seals..... | 5 |
| 2.1.3 Chain-of-Custody Form..... | 5 |
| 2.1.4 Transfer of Custody..... | 6 |
| 3.0 QUALITY ASSURANCE/QUALITY CONTROL | 6 |
| 4.0 INVESTIGATION-DERIVED WASTE DISPOSAL | 7 |
| 5.0 DATA MANAGEMENT AND RECORDS MANAGEMENT | 7 |
| 6.0 REFERENCES | 7 |
| 7.0 SOP REVISION HISTORY | 7 |

FIGURES

Figure 1: Example Sample Label and Custody Seal
Figure 2: Example Chain-of-Custody Form

ATTACHMENTS

Attachment A: SOP Fact Sheet

1.0 INTRODUCTION

1.1 *Scope & Applicability*

This Standard Operating Procedure (SOP) guides TRC personnel in proper Chain-of-Custody (COC) practices.

This SOP was prepared to direct TRC personnel in the sample custody procedure requirements associated with field sample collection. Other state or federal requirements may be above and beyond the scope of this SOP and will be followed, if applicable. Sample custody procedures are an important part of the field investigation program in order to maintain data quality and to be able to document proof of proper handling. Sample custody begins at the time of sample collection and continues until the samples have been analyzed. Sample custody is addressed in three parts: field sample collection, laboratory analysis, and final evidence files.

Custody is one of several factors that are necessary for the admissibility of environmental data as evidence in a court of law or other evidentiary venue. Custody procedures help to satisfy the two major requirements for admissibility: relevance and authenticity. An overriding consideration essential for the validation of environmental measurement data is the necessity to demonstrate that samples have been obtained from the locations stated and that they have reached the laboratory without alteration (i.e., representative of the identified sample media).

1.2 *Summary of Method*

Evidence of the sample tracking from collection to shipment, laboratory receipt, and laboratory custody must be properly documented.

A sample or evidence file is considered to be in a person's custody if the item is:

- In a person's possession;
- Within sight of the person after they have taken possession;
- Secured and preserved so that no one can tamper with it after having been in a person's possession; and/or
- In a secured area where access is restricted to authorized personnel.

The Field Team Leader or designee is responsible for overseeing and supervising the implementation of proper sample custody procedures in the field and ensuring sample custody until samples have been transferred to a courier or directly to the laboratory. Once received by the laboratory, the samples proceed through an orderly processing sequence specifically designed to ensure continuous integrity of both the sample and its documentation.

1.3 Equipment

The following list is an example of items that may be utilized when implementing sample custody procedures in the field. Project-specific conditions or requirements may warrant the use of additional items or deletion of items from this list. Many of these items may be provided by the selected analytical laboratory for a given project.

- Chain-of-Custody forms
- Sample labels
- Sample tags
- Custody seals
- Computer, tablet or smart device
- Indelible/waterproof ink
- Printer
- Ziploc® bags, or equivalent

2.0 PROCEDURES

Sample custody and transfer procedures are summarized below. These procedures are intended to ensure that the samples will arrive at the laboratory with the COC intact. The COC procedures are initiated in the field immediately following sample collection. The procedures consist of four main components: (1) preparing and attaching a unique sample label to each sample collected, (2) completing the COC form, (3) reviewing the COC form for accuracy, and (4) preparing the samples for shipment and custody transfer. For projects using TRC's Environmental Data Management System (EDMS) the project team's Data Manager can assist in planning sampling events to prepopulate bottle labels and COC forms and log all COC forms generated for the project.

2.1 Specific Chain-of-Custody Procedures

2.1.1 Sample Labels

Field personnel are responsible for uniquely identifying and labeling all samples collected during a field investigation program. All labeling must be completed in indelible/waterproof ink and securely affixed to the sample container. Individual sample containers may be pre-labeled or labeled in the field at the time of collection. Sufficient sample information should be cross-referenced in the field documentation for tracking purposes. A unique sample location may contain multiple sample containers with the same sample identification for the purposes of separate analyses or additional sample volume as required by the laboratory.

Sample labels may contain the following information:

- ****Unique sample identification per ECR's Best Practices Document: Environmental Sample Identification and Naming or per a project-specific document (e.g., Quality Assurance Project Plan, Sampling & Analysis Plan)**
- Sample location and/or depth/description number, if different from above
- Sample matrix

- Sample container volume
 - **Type of analysis to be performed
 - **Type of chemical preservation used
 - Grab or composite designation
 - **Filtered or unfiltered (if submitting both)
 - **Sampling date and time using military format (unless blank)
 - Sampler's affiliation and initials
 - **Site and/or client name
- **required

An example of a sample label is provided in Figure 1. TRC's EDMS can produce pre-printed sample labels for regularly scheduled sampling events.

2.1.2 Custody Seals

Custody seals should be secured across the shipping container to ensure content integrity and should be affixed such that the cooler cannot be opened without breaking the seals. The seals contain both the date and the signature of the person affixing them and must be completed in black or blue/black indelible/waterproof ink. Custody seals are attached to the cover seal of the cooler (front and back if cooler opens on both sides) and can be covered with clear plastic tape after being signed and dated by field personnel. An example of a custody seal is shown in Figure 1. The use of custody seals will be determined on a project-specific basis by the Project Manager.

2.1.3 Chain-of-Custody Form

For all analyses, COC forms must be completed and included with each sample set submitted. COC forms are initiated by the samplers in the field. If multiple laboratories are being used, a separate set of COC forms must be completed for each laboratory receiving samples to ensure proper transfer of custody from the time of sample collection to analysis. These forms serve as a record of sample collection, transfer, shipment, and receipt by the laboratory. These forms may contain the following pertinent information:

- Project/site name and/or project number
- Courier or shipping company name, if applicable
- Air bill tracking numbers(s), if known and applicable
- Laboratory name and address
- Sample identifications
- Sample matrices (e.g., soil, water, air, etc.)
- Type of sample (e.g., grab or composite)
- Date/time (military format) sample collected, unless sample is being submitted as a blind duplicate
- Size, type, and number of containers for each sample set
- Preservative(s) used (if any)
- Required analysis or method for each sample set
- Filtered or unfiltered
- Requested turnaround time for sample results
- Names of individuals responsible for sample custody
- Type of deliverables required
- Date shipped or otherwise transferred
- Number of coolers being submitted

Figure 2 provides an example COC form. It should be noted that this is an example format only. Laboratories typically provide their own laboratory-specific COC form. Other COC formats may be used as long as all of the applicable information is included. COC forms will be initiated in the field. TRC's EDMS can produce pre-printed COC forms for regularly scheduled sampling events.

All entries on the COC form must be legible and must be made in blue or black permanent ink. No erasures or obliterations can be made. If an incorrect entry is made, the information must be crossed out with a single strike mark which is signed or initialed and dated by the person recording the information. The correction must be written adjacent to the error. The original entry should still be legible even though crossed out.

2.1.4 Transfer of Custody

Samples will be accompanied by a properly completed COC form during each step of custody transfer and shipment. When physical possession of samples is transferred, both the individual relinquishing the samples and the individual receiving them will sign, date, and record the time of transfer on the COC form.

If at the completion of sampling the samples are not shipped directly from the field or point of collection to the analytical laboratory, the samples will be temporarily stored in an iced cooler at a secure location (e.g., locked vehicle, residence, office). Access to the secure location and transfer of the sample containers for laboratory delivery shall only be provided by a TRC employee and such sample transfer shall be recorded on the COC form.

All samples will be shipped directly to the laboratories by a TRC employee, an overnight commercial courier, or a laboratory-supplied courier service. Occasionally, samples may be relinquished directly to a client for subsequent transfer to the laboratory with proper COC procedures being followed.

In the case of sample shipment by an overnight commercial courier, a package tracking number will serve as an extension of the COC form while the samples are in transit. The COC forms will be sealed inside the sample cooler within a clear plastic bag taped to the inner top of the cooler and the custody seals, if used, will be completed on the outside of the cooler prior to shipment. Commercial couriers are not required to sign off on the custody forms since the forms are sealed inside the cooler prior to shipment; this allows the custody seal to remain intact.

The original COC form will accompany the samples at all times. A copy of all COC forms submitted to the laboratory will be retained by the sampler along with field records/logbooks documenting sample collection and will be placed in the project files. In the case of multiple sample coolers associated with one COC, a copy of the COC should be placed in each cooler and the total number of coolers should be recorded on the COC.

3.0 QUALITY ASSURANCE/QUALITY CONTROL

Following sample collection, all samples will be brought to a location for batching and paperwork checks. At this location, labels and logbook information are cross-checked to ensure there is no error in sample identification or sample collection time and that all samples are accounted for.

The sample information is transferred to the COC form. The samples are packaged to prevent breakage and/or leakage, and the shipping containers are labeled for transport.

The Field Team Leader has the responsibility of maintaining the COC and air bill documentation (if applicable). Individual responsibilities may be delegated to other field staff, as appropriate. Quality control procedures will place emphasis on ensuring that appropriate samples were collected and submitted to the laboratory for the correct analyses. The COC forms will also be reviewed by the Field Team Leader or designee to ensure that all required information is clearly presented.

Many laboratories will provide a sample receipt confirmation via electronic mail upon request. COC forms should be cross-checked with laboratory sample receipt confirmations, if applicable, to ensure that all samples were received and logged in correctly by the laboratory.

4.0 INVESTIGATION-DERIVED WASTE DISPOSAL

Not applicable.

5.0 DATA MANAGEMENT AND RECORDS MANAGEMENT

The Project Manager or Field Team Leader will maintain an inventory of all COC forms completed during the program and will be responsible for ensuring that they are archived in the project files following the completion of the field work.

It is good practice to scan all completed COC forms at the conclusion of field activities and store the resulting electronic PDF files in the project directory.

For projects using TRC’s EDMS, the project team’s Data Manager can assist in planning sampling events to prepopulate bottle labels and chain of custody forms and log all COC forms generated for the project. The TRC EDMS system has a completeness report that can track the samples collected and the analyses performed as data are received from the laboratory.

6.0 REFERENCES

A Compendium of Superfund Field Operations Methods EPA/540/P-87/001. December 1987.

U.S. Environmental Protection Agency (EPA) Office of Enforcement and Compliance Monitoring – National Enforcement Investigations Center (NEIC) requirements (NEIC, 1986)

7.0 SOP REVISION HISTORY

| REVISION NUMBER | REVISION DATE | REASON FOR REVISION |
|------------------------|----------------------|--|
| 0 | MARCH 2013 | NOT APPLICABLE |
| 1 | JANUARY 2020 | TRC RE-BRANDING AND SOP RE-NUMBERING |
| 2 | FEBRUARY 2021 | GENERAL UPDATES; MOBILE DATA APPLICATIONS ADDED |

Figure 1 Example Sample Label and Custody Seal

| | | | | | |
|--|-------------|--------------|---|--|--|
|  QEC Quality Environmental Containers | | | P.O. Box 1160 Beaver, WV 25813 800-255-3950 • 304-255-3900 | | |
| | | | PROJECT NAME | | |
| SAMPLE ID | SAMPLE DATE | SAMPLE TIME | | | |
| SAMPLED BY | | PRESERVATIVE | | | |
| ANALYSIS REQUESTED | | | <input type="checkbox"/> GRAB <input type="checkbox"/> COMPOSITE | | |

Example Sample Label

| | | |
|---------------------|-----------------|--|
| CUSTODY SEAL | |  QEC Quality Environmental Containers 800-255-3950 • 304-255-3900 |
| DATE _____ | SIGNATURE _____ | |

Example Custody Seal

Attachment A: SOP Fact Sheet

PURPOSE AND OBJECTIVE

Chain-of-Custody procedures have been developed to direct TRC personnel in the sample custody procedure requirements associated with field sample collection. Other state or federal requirements may be above and beyond the scope of this SOP and should be followed, if applicable. Sample custody procedures are an important part of the field investigation program to maintain data quality and to be able to document proof of proper handling. Sample custody begins at the collection of the samples and continues until the samples have been analyzed. Sample custody is addressed in three parts: field sample collection, laboratory analysis, and final evidence files.

WHAT TO BRING

- Chain-of-Custody (COC) forms
- Sample Labels
- Custody Seals (if required)
- Indelible/waterproof ink

ON-SITE

- Complete all sample labels with indelible/waterproof ink.
- At a minimum, sample labels should include: site name; unique sample identification; analysis to be performed; preservation method; indication of filtering, if performed; sample date and time.
- COC forms must be completed for each sample set and must be initiated in the field by the sampler.
- COC forms must be completed in blue or black permanent ink.
- At a minimum, the COC forms should include: site name; sample identification; sample matrix; type of preservative; type of analysis; sampling date; and sampler's name.
- Once sampling activity is completed and the COC form is filled out, place samples in sample coolers.
- Package samples to prevent breakage and/or leakage.
- The COC forms will be reviewed by the Field Team Leader or designee prior to relinquishing the samples.
- The original COC form must accompany samples to the laboratory.
- When samples are transferred from one person to another, both the relinquisher and the person receiving the samples should sign, date and record the date of transfer on the COC form.
- If samples are not sent directly to laboratory, samples need to remain on ice and be stored in a secure location.



| | | | |
|---|------------------|--|------------------|
| Title: Field Activity Documentation for Environmental Investigations | | Procedure Number: ECR 001 | |
| | | Revision Number: 3 | |
| | | Effective Date: November 2020 | |
| Authorization Signatures | | | |
|  | |  | |
| Technical Reviewer Brandi Hart | Date 11/30/20 | Environmental Sector Quality Director Elizabeth Denly | Date 11/30/20 |

This document is proprietary property of TRC. It is to be used only by the person(s) to whom it has been provided and solely for the express purpose intended. Any reproduction or distribution, for purposes other than the intended, is forbidden without the express written consent of TRC.

2. Each field book may have a designated number (i.e., Book #1, Book #2, etc.) listed on the outside front cover.
3. Each field book will be a bound field survey book or notebook, water-resistant, and have sequentially numbered pages. Refer to Section 1.2 if PFAS sampling is being performed.
4. Other field books may or may not be required, dependent on the project needs, at the discretion of the Project Manager.
5. A field book may only be used for one project; details for multiple projects should not be recorded in the same field book.

2.2 Documentation Requirements for Field Books or Daily Field Report Logs

Data collection activities performed during the field effort will be recorded in field books or on Daily Field Report Logs. Entries will be of adequate detail so that others will be able to comprehend a situation in the field and so it will be possible to reconstruct each activity without reliance on memory.

Entries into the field book or Daily Field Report Log may contain a variety of information. The terminology used in recording all field data should be objective, factual, and free of personal interpretation that may prove inappropriate. At the beginning of each daily entry, the date, start time, weather, and names of all field team members present will be entered. It is good practice to record the date on every page. The start and end of each day's entries in the field book or Daily Field Report Log will be signed or initialed and dated by the person(s) making the entry.

In general, it is expected that field notes will be collected every 15 minutes, or as appropriate. Information included in the field book or Daily Field Report Log may include, but need not be limited to, the following:

General Information:

- Chronology of activities, including entry and exit times from job site;
- Names of all people involved in field activities and organizational affiliations;
- Level of personal protection used (if different from site-specific protocol/plan);
- Names of visitors to the site during field work and reason for their visit (unless in Daily Personnel Log);
- Weather conditions, including temperature, wind, and any precipitation;
- Day's objective(s)/scope of work;
- Vehicle used (personal, rental) with travel time to site and mileage;
- Site observations;
- Record of photographs (unless in Photograph Log);
- Sketches or diagrams; and/or
- Signature or initials of person recording the information.

Equipment Information:

- Measurement equipment identification (model/manufacture) and calibration record;
- Summary of equipment brought by subcontractor including support vehicles; and/or
- Sample collection equipment.

Sample-specific Information:

- Sample location and identification;
- Field screening results;
- Sample collection methods;
- Sample collection date (month/day/year) and time (military);
- Sample depths;
- Whether in-situ, grab, or composite sample collected and how sample was composited (if applicable);
- Sample description (color, odor, texture, foaming, etc.);
- Tests or analyses to be performed;
- Sample preservation and storage conditions; and/or
- Quality control (QC) sample collection.

Other Procedural Information:

- Communications while on site impacting site-specific protocol/plan;
- Any changes made to site-specific protocol/plan;
- Equipment decontamination procedures;
- Sample shipping methods, including tracking numbers, if applicable;
- Unusual events or observations;
- Changes in weather that lead to stop work (note time work stopped and time work resumed);
- Volume and type of investigation-derived waste generated.
- If a release has occurred, photographs should be taken, attempt to determine the source of the release and the extent of the release, and document any response efforts (e.g., terminating the release, excavation, etc.).
- If a release of aqueous film forming foam (AFFF) has occurred, photographs should be taken and stakes/flags should be inserted in the ground to properly document/delineate the location of the foam. Note that foams associated with AFFF are typically white in color as opposed to soap/surfactant or biological foams which are typically brown or gray in color.

Field data forms or Data Collection Apps may be used to document sampling information for routine activities that have an associated form. A stockpile of blank forms will be kept in the field trailer/office or with the Field Team Leader. The field book or Daily Field Report Log should reference the form used during that event. Examples of TRC field data forms or Data Collection Apps include:

- Sample log sheets (e.g., groundwater, sediment, soil gas, indoor air)
- Groundwater static water level data sheet
- Slug test data sheet
- Monitoring well construction summary/well development
- Monitoring well decommissioning
- Photograph log
- Soil boring/Rock core log
- Equipment log
- Calibration log

For Paper Notes only:

Upon receipt of the field book or Daily Field Report Log for a particular activity, the designated person recording the notes will begin recording notes on a new page. The person(s) recording the notes will sign/initial the new page and indicate the date, time, and weather conditions, prior to recording information about the field activity. The field book or Daily Field Report Log should indicate whether any field data forms are being used. When the designated person recording the notes either relinquishes the field book or Daily Field Report Log to another team member or turns the book or log in at the end of the day, the person relinquishing the field book or Daily Field Report Log will affix a signature and date to the bottom of the last page used. If the page is not full, a diagonal line should be struck across the blank portion of the page. If not already present, it is good practice to write the page number on each page of the field book. If field data forms are used, it is good practice to write the page number if more than one form is used for the same sample/day (e.g., page 1 of 2, page 2 of 2). An example field book page is provided in Attachment A. An example Daily Field Report Log is provided in Attachment B.

2.3 Documentation Requirements for Daily Personnel Logs

If applicable, the Daily Personnel Log will be maintained in the field trailer/office or by the Field Team Leader for the duration of the project to record the identities of all personnel who are on site. The following information will be recorded on Daily Personnel Logs:

- Names of field personnel
- Names of subcontractor personnel
- Names of visitors (Refer to TRC’s policy on communication with media)
- Affiliation of each person on site
- Date/time of entry and exit

2.4 Documentation Requirements for Photograph Logs

A field book/Daily Field Report Log entry or Photograph Log will be used to record the date and time of photographs taken at the project site. Digital cameras or mobile devices that imprint the date and time of the photograph may also be used to document conditions; however, prior to taking any site photographs with a digital camera or mobile device, the photographer must verify the correct clock and calendar settings in the camera or mobile device. An appropriate site figure may be used to note the location and direction of photographic documentation and should be referenced and attached to the log, if used. Examples of items that warrant photographic documentation include:

- General site topography
- Sampling and/or drilling locations
- Existing monitoring well locations
- Pre-existing property conditions and conditions following restoration
- Physical appearance of environmental samples
- Evidence of possible contamination
- Well casing or pad damage
- Rock cores
- Releases

Note: Cellular phones, even personal, may be subpoenaed during litigation for extended periods of time. Use of company mobile devices is preferred.

Check with your project requirements if geo-referenced photograph files are required. There are some digital tools that can be used to capture higher resolution coordinates than the native mobile device might be able to provide.

Note: Some clients require the use of intrinsically safe equipment when taking photographs or using other electronic equipment in the field, either due to the nature of their operations or due to the hazards present with the situation/job site. Please ensure this requirement is followed if applicable.

2.5 Documentation Requirements for Calibration Logs

A field book/Daily Field Report Log entry or Equipment Calibration Log will be completed to record appropriate information for the instruments calibrated each day. This information may include:

- Equipment manufacturer, model number and serial number
- Dates and times of calibration
- Supplies used (e.g., calibration gas)
- Individual who performed the calibration
- Adjustments made to the instrument during calibration
- Notes regarding the maintenance of the instrument

2.6 Documentation Requirements for Health and Safety Logs

A field book/Daily Field Report Log entry or Health and Safety Log will be completed to record Health and Safety issues during field activities. Entries may include:

- Daily health and safety meeting prior to performing work with an overview of topics discussed
- Any injuries, illnesses, near-misses, or the use of first aid supplies
- Activity under Level D conditions or the use of specific personal protective equipment (for Levels A, B, or C only if needed)
- Occurrence of possible work-related symptoms
- The date, name(s) of affected individuals, and a description of the issue or incident and response
- A record of air monitoring results, any action level exceedances, and actions taken as the result of any action level exceedances

2.7 Documentation Requirements for Air Monitoring Logs

A field book/Daily Field Report Log entry or Air Monitoring Log will be completed to record monitoring results from real-time air monitoring instruments during field activities. The air monitoring devices will be located and operated in accordance with the air monitoring plan. For hand-held instruments without data logging capabilities, readings will be recorded in the field book/Daily Field Report Log or on the Air Monitoring Log. For instruments with data logging capabilities, the instruments will be periodically checked, with results recorded in the field book/Daily Field Report Log or on the Air Monitoring Log. Data will be downloaded at the end of each workday and maintained in the project files.

2.8 Documentation Requirements for Waste Management Logs

A field book/Daily Field Report Log entry or Waste Management Log will be completed to record waste tracking information during field activities. Entries may include:

- Transporter
- Date waste is transported off site
- Type of container/volume of container
- Estimated volume of material placed into the container
- Waste media characteristics (e.g., moisture content, non-aqueous phase liquid content, photoionization detector measurements)
- Documentation of container seal/physical condition
- Labeling or placarding required on container
- Container identification
- Manifest number(s)
- Vehicle identification/license plate
- Disposal facility
- Waste stream
- Generator identification

Project-specific requirements may dictate the need for further information.

3.0 QUALITY ASSURANCE/QUALITY CONTROL

The Field Team Leader has the responsibility to maintain the various logs, forms, books, and Data Collection Apps that document daily field activities. Individual responsibilities may be delegated to other field staff, as appropriate.

QC procedures will place emphasis on the completeness and accuracy of all information recorded in the field and will be used to confirm that field notes contain statements that are legible, accurate, and comprehensive documentation of project activities. Field books/Daily Field Report Logs and/or Data Collection Apps should be reviewed on a frequent basis by the Field Team Leader to confirm that:

- Field books/Daily Field Report Logs, standardized forms, and Data Collection Apps have been filled out completely and that the information recorded accurately reflects the activities that were performed.
- Records are legible and in accordance with good record-keeping procedures (i.e., entries are signed or initialed and dated, data are not obliterated, and changes are initialed, dated, and explained).
- Sample collection, handling, preservation, and storage procedures were conducted in accordance with the protocols described in the project plans, and that any deviations were documented and approved by the appropriate personnel.
- Instruments were calibrated and operated in accordance with the procedures specified in the project plans.

4.0 INVESTIGATION-DERIVED WASTE DISPOSAL

The Project Manager should discuss client- and/or project-specific investigation-derived waste disposal documentation requirements with field personnel.

5.0 DATA MANAGEMENT AND RECORDS MANAGEMENT

The Project Manager or Field Team Leader will maintain an inventory of all field books/Daily Field Report Logs used during the program and will be responsible for ensuring that they are archived in the project files following the completion of the field work.

Completed standardized forms will be maintained by the Project Manager or Field Team Leader during the duration of the program and will be archived in the project files following completion of the field effort.

It is good practice to scan field notes and logs at the conclusion of field activities and store the resulting pdf files in the electronic project directory, along with any digital photographs taken.

For projects that utilized TRC's approved electronic mobile field data collection systems (e.g., Fulcrum, EQuIS Collect, or esri Collector) field teams should coordinate with their TRC Data Manager who will assist with managing the data depending on the mobile application used.

6.0 SUSTAINABLE RECOMMENDATIONS

Sustainable practices should be incorporated wherever practical. Items to consider for field documentation are as follows:

- Opt for electronic data collection when the project allows for it;
- Consider using TRC Daily Field Report Logs instead of a field book for one-off and/or short duration projects; and,
- Consider sustainable or reusable materials when binding field sheets.

7.0 SOP REVISION HISTORY

| REVISION NUMBER | REVISION DATE | REASON FOR REVISION |
|------------------------|----------------------|--|
| 0 | JANUARY 2013 | NOT APPLICABLE |
| 1 | JANUARY 2020 | TRC RE-BRANDING AND SOP RE-NUMBERING |
| 2 | AUGUST 2020 | PFAS-SPECIFIC PROCEDURES ADDED |
| 3 | NOVEMBER 2020 | GENERAL UPDATES; MOBILE DATA APPLICATIONS ADDED |

Attachment A: Example Page from Field Book

Project No. _____ 67
 Book No. _____ 3/31/16

TITLE North Well Install
 From Page No. _____ TRC: Chelsea Wehhardt
 Weather: 65° F + Cloudy

0650 Mob to site
 0738 Stop for ice
 0746 Arrive on-site, wait for AECOM and Best to arrive
 0757 AECOM on-site (Mike, Liz and Amanda)
 0821 Best arrives on site (Alfredo and Jesus)
 0830 Tailgate H+S meeting. Topics covered:
 • Weather, AECOM will stop work if storm within 10 miles, Best (Alfredo would like to wait out storm if that happens)
 • Take breaks if hand augering becomes difficult
 • Be aware of potential vapors
 • Muster points + evacuation plans

0843 Walk site to confirm vehicles can be driven without getting stuck
 0850 Begin setting up to resume MW-North hand augering (2nd auger)
 0912 Resume hand augering
 0954 Another driller for Best arrives (Carlos)

| Depth | MW-North description (MW-13) | PTD |
|-------|--|---------------------|
| 4-6 | Brownish black silty clay, turns reddish brown at 5' and has less silt content, stiff | 3.3 |
| 6-10 | Reddish brown clay, stiff, some silt, increased silt content, gray mottling, color changes to tan, strong odor at 8 feet | 186.2 (6-8) |
| 10-12 | Tan clay, some silt | 1186 (8-10) 93.3 |
| 12-13 | Reddish brown silty clay | 289.4 |

12.90' bgs AECOM measured water w/ oil water interface probe

1120 Collect sample MW-North 9'-10' for BTEX+TPH

1055 Drillers stop work, say they are feeling something hard in boring around 13'
 AECOM decides to step out to east stepout location

To Page No. _____

| | | | |
|-------------------------------|-----------------|----------------------------|------|
| Witnessed & Understood by me: | Date 3/31/16 | Invented by: <i>CME</i> | Date |
| | | Recorded by: | |

Attachment B: Example Daily Field Report Log



GENERAL NOTES

| | | |
|-----------------|---------|---------------|
| PROJECT NAME: | DATE: | TIME ARRIVED: |
| PROJECT NUMBER: | AUTHOR: | TIME LEFT: |

| WEATHER | | |
|---------------------------|-----------------|-------------------|
| TEMPERATURE: _____ °F | WIND: _____ MPH | VISIBILITY: _____ |
| WORK / SAMPLING PERFORMED | | |
| | | |
| | | |
| | | |
| | | |
| | | |
| | | |
| | | |
| | | |
| | | |
| | | |

| PROBLEMS ENCOUNTERED | CORRECTIVE ACTION TAKEN |
|----------------------|-------------------------|
| | |
| | |
| | |
| | |

| COMMUNICATION | | |
|---------------|--------------|--------------------|
| NAME | REPRESENTING | SUBJECT / COMMENTS |
| | | |
| | | |
| | | |
| | | |

SIGNED _____ DATE _____ CHECKED BY _____ DATE _____

REVISED 03/2008

Attachment C: SOP Fact Sheet

FIELD ACTIVITY DOCUMENTATION

PURPOSE AND OBJECTIVE

The objective of documenting field activities is to ensure that a collection of facts is recorded, the activities can be reconstructed from the documentation, and the field activities are adequately logged in a manner that will be acceptable if the record is required as evidence in legal proceedings. An additional objective of adequately documenting field activities is to provide complete information that is useful and understandable to someone other than the note taker. Facts and observations must be accurately recorded because the field books and field data forms provide the basis for future reports and analysis.

WHAT TO BRING

- | | |
|---|--|
| <ul style="list-style-type: none"> • Field book(s) – bound book with water-resistant pages • Indelible marking pens • Field data forms – generic or project-specific | <ul style="list-style-type: none"> • Digital camera • Pocket ruler • GPS device |
|---|--|


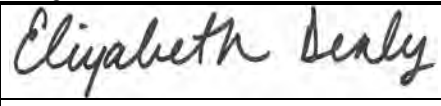
OFFICE

- | | |
|--|--|
| <ul style="list-style-type: none"> • Ensure that there is adequate space for notes on the upcoming field event in the existing field book. • If a new field book must be issued, note the field book number on the spine. • A new field book should contain the following information on the inside cover: Project name; site | <p>address; site contact, if available; project number(s); TRC's name, address and phone number; and start and end dates of field book entries.</p> <ul style="list-style-type: none"> • Each field book may have a designated number (i.e., Book #1, Book #2, etc.) listed on the outside front cover. |
|--|--|

ON-SITE

- | | |
|--|---|
| <ul style="list-style-type: none"> • Data collection activities will be recorded in field books. Entries will be of adequate detail so that individuals who were not onsite can reconstruct the day. • The terminology used in recording all field data should be objective, factual, and free of personal interpretation. • At the beginning of each daily entry, the date, start time, weather, and names of all field team members present will be entered. • The start and end of each day's entries in the field book or Daily Field Report Log will be signed or initialed and dated by the person(s) making the entry. • It is expected that field notes will generally be collected every 15 minutes. Information included in the field book may include, but need not be limited to, the following: <ul style="list-style-type: none"> ○ Names of all people involved in field activities, including visitors to the site; ○ Weather conditions; ○ Day's objectives/scope of work; ○ Vehicle used, travel time to site and mileage; ○ Equipment calibration information; ○ Summary of equipment brought by subcontractor; ○ Any changes made to site-specific protocol/plan; ○ Sample location and identification; ○ Communications while on site; ○ Field screening results; ○ Sample collection methods and equipment; ○ Sample collection date (month/day/year) and time (24-hour); ○ Sample depths; ○ Sample description (color, odor, texture, etc.); ○ Tests or analyses to be performed; ○ Sample preservation and storage conditions; | <ul style="list-style-type: none"> ○ Unusual events or observations; ○ Volume and type of waste generated; ○ Sketches or diagrams; ○ Log of pictures taken, (if required). <ul style="list-style-type: none"> • Upon receipt of the field book or Daily Field Report Log for a particular activity, the designated person recording the notes will begin recording notes on a new page. • The person(s) recording the notes will sign/initial the new page and indicate the date, time, and weather conditions, prior to recording information about the field activity. • The field book or Daily Field Report Log should indicate whether any Field Data Forms are being used. • Additional logs such as photo logs, health and safety logs or equipment logs may be required depending on the site requirements. • At the end of the day's activities the field person should cross out the remainder of the page, if it is only partially used, and sign and date the page so no further notes can be added. |
|--|---|



| | | | |
|---|----------------|--|----------------|
| Title: Visual-Manual Procedure for Soil Description and Identification | | Procedure Number: ECR 005 | |
| | | Revision Number: 1 | |
| | | Effective Date: January 2020 | |
| Authorization Signatures | | | |
|  | |  | |
| Technical Reviewer Jamie Stapleton | Date 1/1/20 | Environmental Sector Quality Director Elizabeth Denly | Date 1/1/20 |

This document is proprietary property of TRC. It is to be used only by the person(s) to whom it has been provided and solely for the express purpose intended. Any reproduction or distribution, for purposes other than the intended, is forbidden without the express written consent of TRC.

TABLE OF CONTENTS

| | Page No. |
|--|----------|
| 1.0 INTRODUCTION | 4 |
| 1.1 <i>Scope and Applicability</i> | 4 |
| 1.2 <i>Summary of Method</i> | 4 |
| 1.3 <i>Equipment</i> | 4 |
| 1.4 <i>Definitions</i> | 5 |
| 1.5 <i>Health & Safety Considerations</i> | 5 |
| 1.6 <i>Cautions and Potential Problems</i> | 5 |
| 1.7 <i>Personnel Qualifications</i> | 5 |
| 2.0 PROCEDURES | 5 |
| 2.1 <i>Modified Burmister Soil Classification System</i> | 6 |
| 2.2 <i>USCS Soil Classification System</i> | 7 |
| 2.2.1 <i>Group Name (Group Symbol)</i> | 7 |
| 2.3 <i>Soil Identification Based on Grain Size</i> | 8 |
| 2.3.1 <i>Grain-Size Scales</i> | 8 |
| 2.3.2 <i>Proportions</i> | 9 |
| 2.4 <i>Color</i> | 9 |
| 2.5 <i>Relative Density</i> | 10 |
| 2.5.1 <i>Soil Samples Collected with Split Spoons</i> | 10 |
| 2.5.2 <i>Test Pit Samples</i> | 11 |
| 2.5.3 <i>Soil Samples Collected Via Direct Push Technology</i> | 11 |
| 2.5.4 <i>Pocket Penetrometer</i> | 11 |
| 2.6 <i>Moisture Content</i> | 12 |
| 2.7 <i>Geologic Modifiers or Classifications</i> | 12 |
| 2.7.1 <i>Stratification</i> | 12 |
| 2.7.2 <i>Lamination or Varves</i> | 12 |
| 2.7.3 <i>Sorting</i> | 12 |
| 2.7.4 <i>Grading</i> | 13 |
| 2.7.5 <i>Angularity or Rounding</i> | 13 |

| | | |
|------------|---|-----------|
| 2.7.6 | Shape | 13 |
| 2.7.7 | Odor | 13 |
| 2.7.8 | Cementation..... | 13 |
| 2.7.9 | Hydrochloric Acid Reaction (HCl)..... | 14 |
| 2.8 | <i>Fine Grained Soils</i> | 14 |
| 2.8.1 | Dilatancy | 14 |
| 2.8.2 | Toughness and Plasticity | 14 |
| 2.8.3 | Identification of Fine Grained Soils | 15 |
| 2.8.4 | Identification of Organic Soils..... | 15 |
| 2.9 | <i>Fill Soils</i> | 16 |
| 2.10 | <i>Geologic Origin</i> | 16 |
| 3.0 | INVESTIGATION-DERIVED WASTE DISPOSAL | 16 |
| 4.0 | QUALITY ASSURANCE/QUALITY CONTROL | 17 |
| 5.0 | DATA MANAGEMENT AND RECORDS MANAGEMENT | 17 |
| 6.0 | REFERENCES | 17 |
| 7.0 | SOP REVISION HISTORY | 17 |

ATTACHMENTS

| | |
|--------------|-----------------------------|
| Attachment A | Field Forms |
| Attachment B | USCS Field Reference Sheets |
| Attachment C | SOP Fact Sheet |

1.0 INTRODUCTION

1.1 Scope and Applicability

This Standard Operating Procedure (SOP) was prepared to direct TRC personnel in the method for identifying and describing soil samples in soil borings, test pits, and soil grab samples. The SOP was prepared in general conformance with American Society for Testing and Materials (ASTM) Standard D2488, *Standard Practice for Description and Identification of Soils (Visual-Manual Procedure)* and other pertinent technical publications.

1.2 Summary of Method

The objective of this method is to standardize the collection and documentation of information on soil that is useful for the purpose of hydrogeological or geotechnical evaluation of a site. The use of standardized visual examination and manual test methods by all field personnel results in standardized data that can be evaluated later for geologic and engineering uses. Consistent soil description is important because during many projects multiple employees may be involved at different times. Hence, being able to compare or correlate soil classification logs that were created by different geologists is essential for creating consistent subsurface interpretations. The methods outlined in this SOP can be utilized for the characterization of soils in the field, field office, or other setting. Characterization of the soils in a relatively undisturbed state is preferred, but is subject to the limitations of the collection methods utilized.

Soil samples may be collected by various means, as discussed in TRC's Soil Sampling SOP. Regardless of the sample collection method, the resulting soil sample should be visually described and characterized. Visual examination of the sample will result in identifying grain size, particle size percentages, geologic and geotechnical modifiers and/or classifications, and a host of secondary characteristics. Manual and laboratory test methods also may be utilized to provide additional characteristics of the material, aiding in the description of fine-grained soils and providing more detailed geotechnical characterization.

The data gathered from the visual observations and manual test results are then recorded following an industry recognized classification system in a field log.

1.3 Equipment

The following list of equipment may be utilized when identifying and describing soil samples. Site-specific conditions may warrant the use of additional items or deletion of items from this list.

- Appropriate level of personal protection
- Field book, boring logs, test pit logs (as applicable)
- A copy of boring logs or field notes from previous work performed at or near the site
- Pocket penetrometer or miniature vane shear device
- Munsell Soil Color Chart
- Burmister and/or Unified Soil Classification System (USCS) classification chart/reference sheets
- Sand grading chart
- Appropriate knife

- Spoon and/or small spatula
- Tape measure, folding ruler or yard stick
- Portable table
- Polyethylene sheeting
- Hand lens
- Deionized water in squeeze bottle
- Small squirt bottle with dilute hydrochloric acid (1 part 10N HCl to 3 parts water)

1.4 Definitions

Not Applicable; terms defined throughout SOP.

1.5 Health & Safety Considerations

TRC personnel may be on site when implementing this SOP. Therefore, TRC personnel shall follow the site-specific health and safety plan (HASp). TRC personnel will use the appropriate level of personal protective equipment (PPE) as defined in the HASp.

1.6 Cautions and Potential Problems

- Samples collected for identification and description may contain hazardous substances or petroleum hydrocarbons. Consult the site-specific HASp for air monitoring and PPE requirements.
- One of the most common problems encountered when identifying soil types is the misidentification of fine-grained soils. If new to the identification process, take time to perform the manual field tests presented herein and/or consult with an experienced geologist or engineer.
- Geologic and engineering principles are both utilized in this method. Remember a well or widely graded soil (engineering term) is a poorly sorted soil (geologic term).

1.7 Personnel Qualifications

Since this SOP will be implemented at sites or in work areas that entail potential exposure to toxic chemicals or hazardous environments, all TRC personnel must be adequately trained. Project and client-specific training requirements for samplers and other personnel on site should be developed in project planning documents, such as the sampling plan or project work plan. These requirements may include:

- OSHA 40-hour Health and Safety Training for Hazardous Waste Workers (HAZWOPER)
- 8-hour annual refresher training

2.0 PROCEDURES

This SOP includes procedures for both the modified Burmister and USCS soil classification systems. Consult the Project Manager and site work plan for guidance on the appropriate system. Several components of the soil description overlap between the two methods; however, there are some slight differences, such as the descriptors for percent composition (e.g., Burmister: “some”

means 20-35% and USCS: “some” means 30-45%). Again, consistent soil description is important because during many projects multiple employees may be involved in performing field work. Hence, being able to compare between logs that were created by different geologists is essential for creating subsurface interpretations.

2.1 Modified Burmister Soil Classification System

The general description of a soil sample should be in the following order:

1. Color
2. Major Constituent – capitalized
3. Minor Constituent(s)
4. Geologic modifiers or classifications (e.g., glacial deposit, fill material) in parentheses
5. Density
6. Moisture content
7. Modifiers for fine fraction of sample (plasticity, dilatancy and toughness)
8. Other significant observations (e.g., odors, staining, sheen, petroleum product, debris)

Use the following guidelines when recording soil descriptions:

- If the major constituent comprises more than 50% of the soil, then fully capitalize the major component descriptor (e.g., SAND);
- If the major constituent comprises less than 50% of the soil, capitalize the descriptor (e.g., Sand);
- Place a comma after the major and minor constituent descriptors;
- Place size qualifiers such as coarse, medium, or fine before the major constituent descriptors (see Section 2.7);
- Use the appropriate adjectives for proportions in Section 2.3.2 (e.g., and, some, little, trace) when describing the minor fraction(s); and
- Use the modifiers for fine grained soils described in Section 2.8.

EXAMPLES:

Tan, medium SAND, little fine sand, trace coarse sand, trace silt, stratified (Outwash), loose, wet.

Or

Gray, CLAY, soft, wet, medium plasticity, no dilatancy and low toughness.

When logging a soil sample collected from a boring (e.g., split spoon or acetate liner) where more than one soil type is present, describe each one separately, using additional line(s) on the boring log form. Start the description from the top and log each change in stratigraphy in sequence to the bottom. Record the length (e.g., 0-0.5 ft.) at the beginning of each separate sequence description, followed by a colon. Draw a line below the bottom of the complete sample description.

2.2 USCS Soil Classification System

The USCS is based on grain size and response to physical manipulation at various water contents. This system is often used for classifying soils encountered in boreholes, test pits, and surface sampling. The following properties form the basis of USCS soil classification:

- Percentage of gravel, sand, and fines;
- Shape of the grain size distribution curve; and
- Plasticity and compressibility characteristics.

Four soil fractions are recognized: cobbles, gravel, sand, and fines (silt or clay). The soils are divided as coarse-grained soils, fine-grained soils, and highly organic soils. The coarse grained soils contain 50 percent of grains coarser than a number 200 sieve (approximately 0.08 mm). Fine grained soils contain more than 50 percent of material smaller than the number 200 sieve. Organic soils contain a significant percentage of organic material (leaves, roots, peat, *etc.* in various stages of decomposition). Soil description should be concise and stress major constituents and characteristics for fine-grained, organic, or coarse-grained soils.

The general description of a soil sample should be in the following order:

1. Group Name (Group Symbol)
2. Percent and Range of Particle Sizes
3. Plasticity
4. Color (Munsell Color Chart)
5. Odor
6. Moisture
7. Density
8. Additional Comments
9. Geological Origin (Stratigraphic Unit)

EXAMPLES:

Well Graded Gravel with Sand (GW): mostly fine to coarse subangular gravel, little fine to coarse subangular sand, yellowish brown (10YR 5/4), no odor, moist, loose, few small cinders, fill.

Or

Silt (ML): mostly silt, nonplastic, gray (7.5YR 5/1), slight hydrocarbon odor, moist, medium dense, lacustrine.

2.2.1 Group Name (Group Symbol)

The USCS recognizes 15 soil groups and uses names and letter symbols to distinguish between these groups. The coarse grained soils are subdivided into gravels (G) and sands (S). Both the gravel and sand groups are divided into four secondary groups. Fine grained soils are subdivided into silts (M) and clays (C). Soils are also classified according to their plasticity and grading. Plastic soils are able to change shape under the influence of applied stress and to retain the shape once the stress is removed. Soils are referred to either low (L) or high (H) plasticity. The grading of a soil sample refers to the particle size distribution of the sample. A well graded (W) sand or gravel has a wide range of particle sizes and substantial amounts of particles sized between the

coarsest and finest grains. A poorly graded (P) sand or gravel consists predominately of one size or has a wide range of sizes with some intermediate sizes missing.

The flow charts included in Attachment B: USCS Field Reference Sheets, for fine- and coarse-grained soils, can be used to assign the appropriate group symbol(s) and name and are replicated from ASTM Standard D2488. If the soil has properties which do not distinctly place it into a specific group, borderline symbols (e.g., SP-SM, GP-GC, etc.) may be used.

Soils which have characteristics of two groups are given boundary classifications using the names that most nearly describe the soil. The two groups are separated by a slash. The same is true when a soil could be well or poorly graded. Again the two groups are separated by a slash.

2.3 Soil Identification Based on Grain Size

2.3.1 Grain-Size Scales

Determination of grain size can be difficult, especially for the fine grained particles. Identification of coarse grained particles can be aided by grain size particle charts with actual samples affixed to the card. In general, fine grained particles are not visible with the naked eye or a hand lens and require manual field tests to differentiate between silts and clays.

Peat, organic material in various stages of decomposition, usually appears dark brown to black, has a fibrous to amorphous texture, with an organic odor. This material should be classified as highly organic soil (Peat; Hummus; or Swamp/bog deposit). This material is not subject to grain size classification described herein.

Grain size classification should be based on the following method.

COARSE GRAINED PARTICLES

- **Boulder:** > 300 mm (>12 in.)
- **Cobble:** 75 - 300 mm (3 in. – 12 in.)
- **Coarse Gravel:** 19 - 75 mm (¾ in. – 3 in.)
- **Fine Gravel:** 4.75 - 19 mm (No. 4 sieve – ¾ in.)
- **Coarse Sand:** 2.0 - 4.75 mm (No. 10 sieve – No. 4 sieve)
- **Medium Sand:** 0.425 - 2.0 mm (No. 40 sieve – No. 10 sieve)
- **Fine Sand:** 0.075 - 0.425 mm (No. 200 sieve – No. 40 sieve)

FINE GRAINED PARTICLES

Note that these particle sizes cannot be visually differentiated with standard field equipment. Silts and clays are distinguished in the field by cohesion and plasticity.

Burmister:

- **Silt:** 0.002 - 0.075 mm
- **Clay:** <0.002 mm

USCS:

- **Silt & Clay:** <0.075 mm (< No. 200 sieve)

2.3.2 Proportions

Proportions of grain sizes need to be described in accordance with one of the two following classification systems. Note that in either system minor constituents also include ancillary materials such as mica flakes, dark minerals, naturally occurring organic matter, or anthropogenic material (e.g., fill, brick, concrete).

Modified Burmister:

For geologic description, proportions of grain sizes will be based upon the following nomenclature:

- **Trace:** 0-10%
- **Little:** 10-20%
- **Some:** 20-35%
- **And:** 35-50%

The major soil sample constituent is always capitalized and listed first.

USCS:

For geologic description, proportions of grain sizes will be based upon the following nomenclature:

- **Trace:** < 5%
- **Few:** 5-10%
- **Little:** 15-25%
- **Some:** 30-45%
- **Mostly:** > 50%

The soil is *fine grained* if it contains 50% or more fines (<0.075 mm or passes #200 sieve)

The soil is *coarse grained* if it contains less than 50% fines.

2.4 Color

The main color value should be stated, along with a modifier, if appropriate. For example:

- light brown
- dark brown
- reddish brown
- brown

The presence of mottling (patches or spots of differing colors) should be included in the description, where present. For example:

Gray, poorly sorted angular fine to medium SAND, some silt, trace angular coarse sand, trace clay (lodgement glacial till), slightly mottled, dense, moist (Modified Burmister description)

Or

Well Graded Sand (SW), mostly angular fine to medium sand, little to some silt, few angular coarse sand, few clay, gray, no odor, moist, dense, lodgement glacial till. (USCS description)

As with other components of soil classification, consistent soil color descriptions can be very helpful when preparing subsurface interpretations from soil data collected by different personnel. To that end, the use of Munsell Soil Color charts may be implemented to standardize color nomenclature. Just as paint stores have pages of color chips, soil scientists use a book of color chips that follow the Munsell System of Color Notation. The system has three components: Hue (a specific color), Value (lightness and darkness) and Chroma (color intensity). For example, a brown soil may be noted as: hue value/chroma (10YR 5/3).

2.5 **Relative Density**

The modifiers used to describe soil relative density depend on whether the soil is cohesive (e.g., clay) or granular/non-cohesive (gravel, sand or silt). Field evaluation of the density of non-cohesive soils is based the ease of penetration by the sampling equipment used. The density of cohesive soils is based the compressive soil strength of soil or soil stiffness (i.e., how much the soil compresses under a given pressure). Density can be directly measured in the field, such as with the ASTM Standard D1586: Standard Penetration Test during split spoon sample collection or with a pocket penetrometer. Alternatively, the density can be measured qualitatively, such as the ease of thumb penetration. Methods of determining density and the appropriate density modifiers are discussed in the following sections.

2.5.1 **Soil Samples Collected with Split Spoons**

During soil sample collection using split spoons, the density can be based on the N-Value, which is the sum of the middle two 6-inch blow counts of a two foot split spoon or the last two 6-inch blow counts of an 18-inch split spoon (ASTM Standard D1586: Standard Penetration Test). Professional judgment should be used when applying the density modifier. If high blow counts are due to the presence of a cobble, boulder or large piece of gravel that impedes forward progress of the split spoon, density should be based upon the character of the material in the split spoon, if any, or omitted from the description. A notation should be made in the sample description when this situation occurs. Appropriate modifiers are described in the following table:

| Non-Cohesive (Granular Soils) | | Cohesive Soils | |
|--------------------------------------|----------------|---------------------------|----------------|
| N-Value (Blows/ft) | Density | N-Value (Blows/ft) | Density |
| 0-4 | very loose | <2 | very soft |
| 4-10 | loose | 2-4 | soft |
| 10-30 | medium dense | 4-8 | medium |
| 30-50 | dense | 8-15 | stiff |
| >50 | very dense | 15-30 | very stiff |
| | | >30 | hard |

load is indicated by reading a scale on the piston barrel. A friction ring indicates maximum reading. The reading correlates to the density description as follows:

| Cohesive Soils | Compressive Strength (tsf) |
|----------------|----------------------------|
| very soft | < 0.25 |
| soft | 0.25 – 0.50 |
| medium | 0.50 – 1.0 |
| stiff | 1.0 – 2.0 |
| very stiff | 2.0 – 4.0 |
| hard | > 4.0 |

The user should refer to the pocket penetrometer instruction manual for specifics on operation. It is recommended that several pocket penetrometer readings be collected for each soil horizon and averaged to determine the density, as opposed to one single reading.

A miniature vane shear device can also be used to directly measure compressive soil strength of cohesive soils. The device is a spring-operated torsional test that provides shear strength by measuring the resistance of turning a vane inserted into the sample.

2.6 **Moisture Content**

Moisture content should be described using the following modifiers:

- **Dry** – no apparent moisture, dusty.
- **Moist** – slight moisture content but no visible water, soils may stick together.
- **Wet** – water dripping from sample; usually soil is below the water table.

2.7 **Geologic Modifiers or Classifications**

Sedimentological descriptions aid in the geologic classification of a soil material. Only insert geologic modifiers when present.

2.7.1 **Stratification**

The presence of alternating layers of non-cohesive materials of different grain sizes or color with layers *at least 6 mm* thick. Note thickness of layers.

2.7.2 **Lamination or Varves**

The presence of alternating very thin layers of fine materials or color, such as silt and clay, with layers *less than 6 mm* thick. Note thickness of layers.

2.7.3 **Sorting**

A geological term used to describe how close in size the grains in a sample are to each other. For example, a *well sorted* sample contains grains of similar size; a *poorly sorted* sample contains grains of many sizes. **Caution:** Sorting and grading both describe grain size distribution and can

easily be confused (e.g., well sorted is the opposite of well graded). If possible, either sorting or grading terminology, NOT both, should be used for a given project.

2.7.4 Grading

An engineering term used to describe the range in grain sizes present in a sample. For example, a *narrowly graded* or *poorly graded* sample contains grains of similar size; a *widely graded* or *well graded* sample contains grains of many different sizes. **Caution:** Sorting and grading both describe grain size distribution and can easily be confused (e.g., well sorted is the opposite of well graded). If possible, either sorting or grading terminology, NOT both, should be used for a given project.

2.7.5 Angularity or Rounding

Geological terms that are used to describe the general appearance of visible grains in the soil sample. This term is useful in determining the origin and depositional environment of a material. Water transported materials may be rounded. Glacial tills will be more angular.

- **Angular** – Particles have sharp edges and relatively plane sides with unpolished surfaces.
- **Subangular** – Particles are similar to angular description but have rounded edges.
- **Subrounded** – Particles have nearly plane sides but have well-rounded corners and edges.
- **Rounded** – Particles have smoothly curved sides and no edges.

2.7.6 Shape

A term used to describe the shape of gravel, cobbles, and boulders. Terms are as follows where the particle shape shall be described based on the ratio of the dimensions where the length, width, and thickness refer to the greatest, intermediate, and least dimensions of a particle.

- **Flat** – Particles with width:thickness > 3.
- **Elongated** – Particles with length:width > 3.
- **Flat and Elongated** – Particles meet criteria for both flat and elongated.

2.7.7 Odor

Soils containing a significant amount of organic material may have a distinct odor of decaying vegetation. Soils may also have a petroleum, sewage or chemical type odor. Note the type of odor but avoid trying to identify the specific chemical; any contaminants in the soil should be identified only by chemical analysis. **Caution - Safety Note:** Odors should be noted if observed. However soil samples may contain contaminants that are harmful if inhaled. Field personnel should NOT inhale deeply near the sample in an attempt to better determine if an odor is present.

Olfactory characteristics are subject to field conditions such as temperature and wind, as well as individual nasal sensitivities. The strength of the odor may also be noted (e.g., strong or slight).

2.7.8 Cementation

Describe the cementation of intact coarse-grained soils as follows.

- **Weak** – Crumbles or breaks with handling or little finger pressure.

- **Moderate** – Crumbles or breaks with considerable finger pressure.
- **Strong** – Will not crumble or break with finger pressure.

2.7.9 Hydrochloric Acid Reaction (HCl)

As appropriate for the geologic environment, describe the reaction with HCl as none, weak, or strong. As calcium carbonate is a common cementing agent, a report of its presence on the basis of the reaction with dilute hydrochloric acid (1 part 10N HCl to 3 parts water) is appropriate for certain projects.

- **None** – No visible reaction.
- **Weak** – Some reaction, with bubbles forming slowly.
- **Strong** – Violent reaction, with bubbles forming immediately.

2.8 Fine Grained Soils

Fine grained soils can be identified based on several manual field tests described below.

2.8.1 Dilatancy

Dilatancy is the appearance/disappearance of surface water during shaking, indicating a change in the pore volume of the material during deformation. Of the fine grained soils, silts are more likely to exhibit dilatancy. In order to test for dilatancy, obtain a small sample of soil and mold into a ½-inch diameter ball adding water as needed until the sample is soft but not sticky. Flatten the ball with the blade of a knife or spatula and shake the sample horizontally striking the side of the hand with the other hand. Note the rate at which water appears on the surface of the sample, if any. Squeeze the sample and note the reaction of the water, if any. Describe the dilatancy of the sample as follows:

| Description | Criteria |
|-------------|---|
| None | No visible water at surface |
| Slow | Water appears slowly on shaking, does not disappear or disappears slowly on squeezing |
| Rapid | Water appears quickly on shaking, disappears quickly on squeezing |

2.8.2 Toughness and Plasticity

Toughness is a measure of the amount of effort required to roll a 1/8-inch thick thread of soil at the plastic limit. Plasticity is a property of the soil that is exhibited when the soil is at a specific water content known as the plastic limit; that is, the degree at which soil is permanently deformed without rupturing by force applied in any direction.

2.8.2.1 Toughness Procedure

Roll a sample of the soil against a flat surface or between the palms of the hand to a thickness of 1/8-inch. If the thread crumbles and breaks prior to reaching the 1/8-inch thickness, add water and repeat. If the sample is too wet to roll easily, dry the sample by spreading into a thin layer or re-rolling repeatedly. The sample is at the plastic limit when the soil breaks apart and crumbles just when the thread reaches the 1/8-inch thickness. Note the pressure required to roll the thread

at the plastic limit, the strength of the thread, and the pressure required to mold the sample back into a lump.

Describe the toughness of the sample as follows:

| Description | Criteria |
|-------------|--|
| Low | Slight pressure required to roll the thread and the thread and lump are soft and weak |
| Medium | Moderate pressure required to roll the thread and the thread and lump have medium stiffness |
| High | Considerable pressure required to roll the thread and the thread and lump have very high stiffness |

2.8.2.2 Plasticity Procedure

Soil plasticity is a measure of the soil’s ability to be molded into a shape, and is the primary mechanism for distinguishing between silt and clay in the field. Silts are non-plastic; they are non-cohesive and cannot be molded and shaped. Clays exhibit varying degrees of plasticity. The plasticity of the soil can be determined using the observations made during the toughness test. Based on those observations, the plasticity of the soil can be described as follows:

| Description | Criteria |
|-------------|--|
| Nonplastic | The soil cannot be molded at any water content |
| Low | When moistened the soil can be molded into a ball or cylinder. A 1/8-inch diameter thread may be formed if kept very moist, but crumbles easily if dried slightly. |
| Medium | When moistened a 1/8-inch thread of soil is easy to roll. Crumbles if manipulated. |
| High | When moistened a 1/8-inch thread of soil is easy to roll. Thread does not crumble easily even if bent and manipulated. |

2.8.3 Identification of Fine Grained Soils

Fine grained soils can be identified using the dilatancy, toughness and plasticity tests and the criteria identified in the following table. These criteria should only be used for inorganic soils.

| Soil Type | Dilatancy | Toughness | Plasticity |
|--------------|---------------|---------------|-------------------|
| Silt | Slow to Rapid | Low | Nonplastic to Low |
| Elastic Silt | None to Slow | Low to Medium | Low to Medium |
| Lean Clay | None to Slow | Medium | Medium |
| Fat Clay | None | High | High |

2.8.4 Identification of Organic Soils

Organic soils contain enough organic particles to influence the soil properties and usually have a dark brown to black color and often have an organic odor. Organic soils are typically fine grained and are identified as either organic silts or clays. Peat is a particular type of organic soil composed primarily of vegetable tissue in various stages of decomposition that has a fibrous to amorphous texture, usually a dark brown to black color, and an organic odor. When present the sample shall be designated as highly organic soil or peat. Laboratory tests are usually required to differentiate between organic silts and clays.

2.9 Fill Soils

Frequently soils are encountered that have been placed in an area for the purpose of changing or modifying the surface elevation. These fill soils can be reworked native soils or soils imported from another location. Indications that a soil is a non-native fill material include the following:

- The presence of anthropogenic materials (e.g., bricks, concrete, plastic);
- A heterogeneous mixture of soils with a random or unnatural distribution;
- Soils with an unnatural particle size distribution (e.g., clean pea stone).

Environmental and geotechnical projects often require that the extent and depth of fill soils be characterized. Fill soils are usually considered unsuitable for geotechnical uses due to the potential variation of soil types and engineering properties, and the uncertain compaction history of the material.

Fill soils can also contain anthropogenic materials that can be sources of contamination. Examples of anthropogenic materials that can be sources of contamination include the following:

- Construction and demolition debris especially with coatings or materials that contain tar or asphalt;
- Ash;
- Slag;
- Coal; and
- Asphalt pavement.

Regardless of the potential for contamination, all anthropogenic materials should be listed in the soil description. Contact the Project Manager immediately if any of these materials are unexpectedly encountered. This is especially important if environmental samples are being collected for site characterization.

2.10 Geologic Origin

Where possible based on existing site data, local research, or geologic understanding of the local region, include the apparent geologic origin of the material, such as glacial deposit (e.g., till, outwash), aeolian deposit, residual soil, colluvium, alluvium, regolith, residuum, saprolite, or fill material. Do not utilize geologic origin if not certain.

3.0 INVESTIGATION-DERIVED WASTE DISPOSAL

Field personnel should discuss specific documentation and containerization requirements for investigation-derived waste disposal with the Project Manager.

Each project must consider investigation-derived waste disposal methods and have a plan in place prior to performing the field work. Provisions must be in place as to what will be done with investigation-derived waste. If investigation-derived waste cannot be returned to the site, consider material containment, such as a composite drum, proper labeling, on-site storage by the client, testing for disposal approval of the materials, and ultimately the pick-up and disposal of the materials by appropriately licensed vendors.

4.0 QUALITY ASSURANCE/QUALITY CONTROL

Other than having another person peer review and duplicate the visual identification, samples of identified soils can be submitted to a geotechnical laboratory for classification in accordance with *ASTM D 2487 Standard Practice for Classification of Soils for Engineering Purposes (Unified Soil Classification System)*. The laboratory classification can then be compared to the visual identification which can be changed as needed. It is recommended that Project Managers include laboratory classification of site soils in work plans for environmental projects. Laboratory classification should always be included for geotechnical projects. TRC field staff shall consult the site-specific work plan to determine laboratory soil classification requirements, if any.

5.0 DATA MANAGEMENT AND RECORDS MANAGEMENT

All soil identification information must be documented in the field book and/or on an appropriate field form (TRC Sample Log Sheet, Boring Logs, Test Pit Logs or gINT). Example field forms are included in Attachment A. Field notes should neatly convey the soil descriptions. Providing soil classifications following this SOP will allow for consistent data interpretation and increase project efficiency when soil descriptions are taken from field logs and converted to electronic report logs (e.g., gINT). Record the following information in the field book:

- Sample identification number
- Sample location (sketch of the sample point)
- Time and date sample was taken
- Personnel performing the task
- Visual description of the sample
- Weather conditions during sampling
- Other pertinent observations as prescribed in TRC’s SOP for field activity documentation

6.0 REFERENCES

ASTM D2487 Standard Practice for Classification of Soils for Engineering Purposes (Unified Soil Classification System), Annual Book of ASTM Standards, Vol. 04.08, Current edition.

ASTM D2488 Standard Practice for Description and Identification of Soils (Visual-Manual Procedure), Annual Book of ASTM Standards, Vol. 04.08, Current edition.

ASTM D1586-11 Standard Test Method for Standard Penetration Test (SPT) and Split Barrel-Sampling of Soils, Annual Book of ASTM Standards, Vol. 04.08, Current edition.

Compendium of Superfund Field Operations Methods. EPA/540/P-87/001. December 1987.


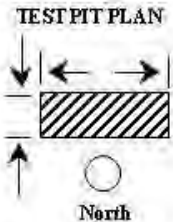
Procedures for Testing Soils. Burmister, D.M., 1958. Suggested Methods of Test for Identification of Soils.

7.0 SOP REVISION HISTORY

| REVISION NUMBER | REVISION DATE | REASON FOR REVISION |
|-----------------|----------------|---------------------|
| 0 | SEPTEMBER 2013 | NOT APPLICABLE |
| 1 | JANUARY 2020 | TRC RE-BRANDING |

ATTACHMENT A

FIELD FORMS

| | | | | | | |
|---|----------------------|---|--|---|------------------|--|
|  Test Pit Log | | Project: | | Date/Time: | Sheet ___ of ___ | |
| | | Contractor Personnel: | | TRC Personnel: | | |
| Equipment/Contractor Used: | | Location: | | Test Pit Number: | | |
| Reach/Capacity: | | Total Depth: | | Piezometer Installed? | | |
| Depth to Ground Water: | | Weather: | | Elevation: Top of Pit _____ | | |
| Depth | Sample Number | Stratigraphic Description | | | REMARKS: | |
| 1 2 3 4 5 6 7 8 9 10 | | | | | | |
| TEST PIT PLAN  North Vol = _____ cu. yd. | | PROPORTIONS BURMISTER USED Trace (TR) 0 - 10% Little (LL) 10 - 20% Some (SO) 20 - 35% And 35 - 50% | | GRAIN SIZE (USCS) silt/clay <0.08 mm f. sand 0.43-0.08 mm m. Sand 2.0-0.43 mm e. Sand 4.8-2.0 mm f. gravel 19.4 mm c. gravel 19-4.8 mm cobble 300-75 mm boulder >300 mm | | |

Rev: February 2006



LOG OF SOIL BORING

| | | | |
|-------------------|--|----------------------------|-----------------|
| PROJECT NAME: | | SOIL BORING ID: | |
| PROJECT NUMBER: | | LOCATION: | SHEET 1 OF |
| LOGGED BY: | | | SURFACE ELEV.: |
| PROJECT LOCATION: | | N: E: | DATE STARTED: |
| DRILLED BY: | | DRILLER NAME: | DATE COMPLETED: |

| NO. | TYPE | % | BLOWS | PID | DEPTH | VISUAL CLASSIFICATION AND OBSERVATIONS | COMMENT |
|-----|------|---|-------|-----|-------|--|---------|
| | | | | | 2.5 | | |
| | | | | | 5.0 | | |
| | | | | | 7.5 | | |
| | | | | | 10.0 | | |
| | | | | | 12.5 | | |
| | | | | | 15.0 | | |
| | | | | | 17.5 | | |
| | | | | | 20.0 | | |

| |
|-----------------|
| DRILLING METHOD |
| DRILL RIG |
| BORING DIAMETER |

| | | | |
|--------------------------|------|----------------|-----------------|
| WATER LEVEL OBSERVATIONS | | | |
| FIRST OCCURRENCE | | | |
| DATE | TIME | DEPTH TO WATER | DEPTH TO BOTTOM |
| | | | |
| | | | |

SIGNED _____ DATE _____
 REVISED 06/2011

CHECKED _____ DATE _____

ATTACHMENT B

USCS FIELD REFERENCE SHEETS

GENERAL NOTES - BORING LOGS (UNIFIED SOIL CLASSIFICATION SYSTEM)



| SAMPLE DESCRIPTION FORMAT | | | | | | | |
|--|---|---|---|---|----|--|--|
| Group Name (Group Symbol), Percent and Range of Particle Sizes, Plasticity, Color, Odor, Moisture, Density, Additional Comments, Geological Origin (Stratigraphic Unit) | | | | | | | |
| USCS CLASSIFICATION/ | MAJOR DIVISIONS | | SYM | TYPICAL NAMES AND DESCRIPTIONS | | | |
| | COARSE GRAINED (more than 50% > no. 200 sieve) | GRAVELS (more than 50% of coarse fraction > no. 4 sieve) | GW | Well graded gravels or gravel/sand mixtures, little or no fines | | | |
| | | | GP | Poorly graded gravels or gravel/sand mixtures, little or no fines | | | |
| | | | GM | Silty gravels, gravel/sand/silt mixtures | | | |
| | | | GC | Clayey gravels, gravel/sand/clay mixtures | | | |
| | | | SW | Well graded sands or gravelly sands, little or no fines | | | |
| | SANDS (more than 50% of coarse fraction < no. 4 sieve) | | SP | Poorly graded sands or gravelly sands, little or no fines | | | |
| | | | SM | Silty sands, sand/silt mixtures | | | |
| | | | SC | Clayey sands, sand/clay mixtures | | | |
| | | | SILTS AND CLAYS High Liquid Limit (> 50) | | ML | Inorganic silts, silty or clayey fine sands, clayey silts, low plasticity | |
| | | | | | CL | Inorganic clays, silty/sandy/gravelly clays, low to medium plasticity (lean) | |
| | OL | Organic silts and organic silty clays, low plasticity | | | | | |
| | SILTS AND CLAYS Low Liquid Limit (< 50) | | MH | Inorganic silts, elastic silts | | | |
| | | | CH | Inorganic clays with high plasticity (fat clays) | | | |
| | | | OH | Organic clays, medium to high plasticity or organic silts | | | |
| HIGHLY ORGANIC SOILS | | PT | Peat and other highly organic soils | | | | |

| GRAIN SIZE | | GRADE DESCRIPTION | |
|------------|--------|-------------------|---------------|
| MM | INCHES | SIEVE SIZE | |
| 300 | 12 | — | BOULDER |
| 75 | 3 | — | COBBLE |
| 19 | 0.75 | — | COARSE GRAVEL |
| 4.75 | 0.19 | 4 | FINE GRAVEL |
| 2.0 | 0.08 | 10 | COARSE SAND |
| 0.425 | 0.02 | 40 | MEDIUM SAND |
| 0.075 | 0.003 | 200 | FINE SAND |
| <0.075 | <0.003 | 325 | SILT |
| <0.075 | <0.003 | — | CLAY |

| PROPORTIONS | |
|-------------|-----------|
| DESC. | % RANGE |
| Trace | < 5% |
| Few | 5% - 10% |
| Little | 15% - 25% |
| Some | 30% - 45% |
| Mostly | > 50% |

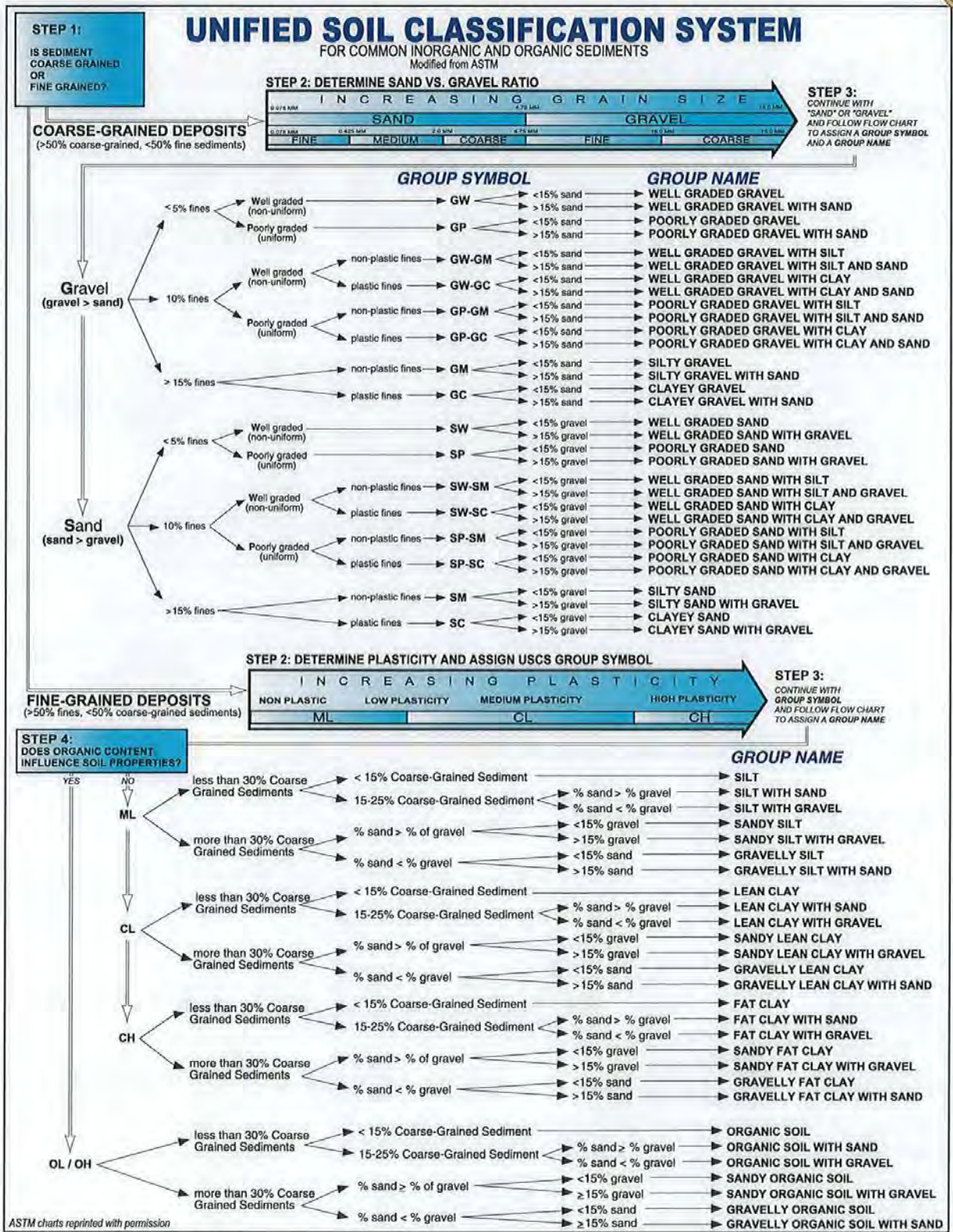
| RELATIVE DENSITY | | | |
|------------------|------------------------|-------------------------------------|--------------|
| COHESIVE | | NONCOHESIVE | |
| DESCRIPTION | N-VALUE ⁽¹⁾ | q _u (tsf) ⁽²⁾ | DESCRIPTION |
| Very Soft | 0 - 2 | < 0.25 | Very Loose |
| Soft | 2 - 4 | 0.25 - 0.50 | Loose |
| Medium | 4 - 8 | 0.50 - 1.0 | Medium Dense |
| Stiff | 8 - 15 | 1.0 - 2.0 | Dense |
| Very Stiff | 15 - 30 | 2.0 - 4.0 | Very Dense |
| Hard | > 30 | > 4.0 | |

| DESC. | CRITERIA |
|------------|---|
| Nonplastic | The soil cannot be molded at any water content. |
| Low | When moistened the soil can be molded into a ball/cylinder. A 1/8" diameter thread may be formed if kept very moist, but crumbles easily if dried slightly. |
| Medium | When moistened a 1/8" thread of soil is easy to roll. Crumbles if manipulated. |
| High | When moistened a 1/8" thread of soil is easy to roll. Thread does not crumble easily even if bent and manipulated. |

| DESC. | CRITERIA |
|-------|---|
| Dry | Absence of moisture, dusty, dry to the touch |
| Moist | Damp, but no visible water |
| Wet | Visible free water, usually soil is below the water table |

| GRAIN SHAPE | VERY ANGULAR | ANGULAR | SUB ANGULAR | SUB ROUNDED | ROUNDED | WELL ROUNDED |
|-----------------|--------------|---------|-------------|-------------|---------|--------------|
| HIGH SPHERICITY | | | | | | |
| LOW SPHERICITY | | | | | | |

| ADDITIONAL INFORMATION TO BE INCLUDED IN FIELD NOTES | |
|--|--|
| <ul style="list-style-type: none"> • Project/Boring Identification • Contractor/Crew Identification • Date/Time of Contractor Operations • Sample Identification • Sampled Interval • Recovery • Drilling Challenges/Resolution | <ul style="list-style-type: none"> • Sample Chain of Custody • Well Construction <ul style="list-style-type: none"> - Materials - Screen Length/Slot Size - Screen Depth - Filter Pack Depth - All Seal Depth(s) - Riser Pipe Length (Stick-up/flush mount) |



ATTACHMENT C

SOP FACT SHEET

SOIL CLASSIFICATION PROCEDURES

PURPOSE AND OBJECTIVE

The objective of this method is to standardize the collection and documentation of information on soil that is useful for the purpose of hydrogeological or geotechnical evaluation of a site. The use of standardized visual examination and manual test methods by all field personnel results in standardized data that can be evaluated later for geologic and engineering uses.

Soil samples may be collected by various means, as discussed in TRC's Soil Sampling SOP. Regardless of the sample collection method, the resulting soil sample should be visually described and characterized. Visual examination of the sample will result in identifying grain size, particle size percentages, geologic and geotechnical modifiers and/or classifications, and a host of secondary characteristics.

WHAT TO BRING

- | | |
|--|--|
| <ul style="list-style-type: none"> • Field book, boring logs, test pit logs (as applicable) • A copy of boring logs or field notes from previous work performed at or near the site • Pocket penetrometer or miniature vane shear device • Munsell Soil Color Chart • Burnister and/or Unified Soil Classification System (USCS) classification chart/reference sheets • Sand grading chart • Camera • Appropriate knife • Spoon and/or small spatula | <ul style="list-style-type: none"> • Tape measure, folding ruler or yard stick • Portable table • Polyethylene sheeting • Hand lens • Equipment decontamination supplies • Deionized water in squeeze bottle • Small squirt bottle with dilute hydrochloric acid (1 part 10N HCl to 3 parts water)PID • Garbage bags |
|--|--|

OFFICE

- | | |
|--|---|
| <ul style="list-style-type: none"> • Prepare/update the HASP; make sure the field team is familiar with the latest version. • Discuss the objective for the soil sampling program with the project manager and/or the field lead. Discuss sample order, collection method, designation, analytical parameters, turn-around times, laboratory, etc. <ul style="list-style-type: none"> ○ Are the soil cuttings to be containerized in drums or returned to borehole? ○ Field decontamination required? | <ul style="list-style-type: none"> • Confirm that all necessary equipment is available in-house or has been ordered. Rental equipment is typically delivered the day before fieldwork is scheduled. Prior to departure, test equipment and make sure it is in proper working order. • Verify that a utility survey/mark-out has been performed to ensure that sample locations are clear of overhead and buried utilities. Obtain a copy of the markout ticket or confirmation number. Additionally, a private geophysical sub-surface survey may be necessary. |
|--|---|

ON-SITE

- | | |
|---|--|
| <ul style="list-style-type: none"> • Verify that underground utilities have been marked out and that the markouts are clear. Stay at least two feet away from any marked utility. Identify if any overhead obstructions or limited access areas exist near proposed borings and contact the Project Manager if any proposed locations need to be moved. Sketch/photograph markout locations. • Review the HASP with all field personnel, conduct Health & Safety tailgate meeting. • Make sure appropriate PPE is worn by all personnel and work area is safe (i.e., utilize traffic cones; minimize | <ul style="list-style-type: none"> interference with on-site activities and pedestrian traffic, etc.). • Calibrate equipment (if applicable) and record all rental equipment serial numbers in the field book. |
|---|--|

MODIFIED BURNISTER SOIL CLASSIFICATION SYSTEM

- | | |
|--|---|
| <p>The general description of a soil sample should be in the following order:</p> <ol style="list-style-type: none"> 1. Color 2. Major Constituent – capitalized 3. Minor Constituent(s) 4. Geologic modifiers or classifications (e.g., glacial deposit, fill material) in parentheses 5. Density 6. Moisture content | <ol style="list-style-type: none"> 7. Modifiers for fine fraction of sample (plasticity, dilatancy and toughness) 8. Other significant observations (e.g., odors, staining, sheen, petroleum product, debris) |
|--|---|

SOIL CLASSIFICATION PROCEDURES

Use the following guidelines when recording soil descriptions:

- If the major constituent comprises more than 50% of the soil, then fully capitalize the major component descriptor (e.g., SAND);
- If the major constituent comprises less than 50% of the soil, capitalize the descriptor (e.g., Sand);
- Place a comma after the major and minor constituent descriptors;
- Place size qualifiers such as coarse, medium, or fine before the major constituent descriptors;
- Use the appropriate adjectives for proportions (e.g., and, some, little, trace) when describing the minor fraction(s); and
- Use the modifiers for fine grained soils described (plasticity, dilatancy and toughness).

EXAMPLE 1: Tan, medium SAND, little fine sand, trace coarse sand, trace silt, stratified (Outwash), loose, wet.

EXAMPLE 2: Gray, CLAY, soft, wet, medium plasticity, no dilatancy and low toughness.

When logging a soil sample collected from a boring (e.g., split spoon or acetate liner) where more than one soil type is present, describe each one separately, using additional line(s) on the boring log form. Start the description from the top and log each change in stratigraphy in sequence to the bottom. Record the length (e.g., 0-0.5 ft.) at the beginning of each separate sequence description, followed by a colon. Draw a line below the bottom of the complete sample description.

USCS CLASSIFICATION SYSTEM

The USCS is based on grain size and response to physical manipulation at various water contents. This system is often used for classifying soils encountered in boreholes, test pits, and surface sampling. The following properties form the basis of USCS soil classification:

- Percentage of gravel, sand, and fines;
- Shape of the grain size distribution curve; and
- Plasticity and compressibility characteristics.

Four soil fractions are recognized: cobbles, gravel, sand, and fines (silt or clay). The soils are divided as coarse grained soils, fine grained soils, and highly organic soils. Soil description should be concise and stress major constituents and characteristics for fine-grained, organic, or coarse-grained soils.

The general description of a soil sample should be in the following order:

1. Group Name (Group Symbol)
2. Percent and Range of Particle Sizes
3. Plasticity
4. Color (Munsell Color Chart)
5. Odor
6. Moisture
7. Density

- | | |
|----|--|
| 8. | Additional Comments |
| 9. | Geological Origin (Stratigraphic Unit) |

EXAMPLE 1: Well Graded Gravel with Sand (GW): mostly fine to coarse subangular gravel, little fine to coarse subangular sand, yellowish brown (10YR 5/4), no odor, moist, loose, few small cinders, fill.

EXAMPLE 2: Silt (ML): mostly silt, non-plastic, gray (7.5YR 5/1), slight hydrocarbon odor, moist, medium dense, lacustrine.

The USCS recognizes 15 soil groups and uses names and letters to distinguish between these groups. The flow charts included in Attachment B: USCS Field Reference Guide, for fine- and coarse-grained soils, can be used to assign the appropriate group symbol(s) and name and are replicated from ASTM D2488. If the soil has properties which do not distinctly place it into a specific group, borderline symbols (example SP-SM, GP-GC, etc.) may be used.

GRAIN SIZE

Grain size classification should be based on the following method.

COARSE GRAINED PARTICLES

- Boulder: > 300 mm (>12 in.)
- Cobble: 75 - 300 mm (3 in. - 12 in.)
- Coarse Gravel: 19 - 75 mm (¾ in. - 3 in.)
- Fine Gravel: 4.75 - 19 mm (No. 4 sieve - ¾ in.)
- Coarse Sand: 2.0 - 4.75 mm (No. 10 sieve - No. 4 sieve)
- Medium Sand: 0.425 - 2.0 mm (No. 40 sieve - No. 10 sieve)
- Fine Sand: 0.075 - 0.425 mm (No. 200 sieve - No. 40 sieve)

FINE GRAINED PARTICLES

Note that these particle sizes cannot be visually differentiated with standard field equipment. Silts and clays are distinguished in the field by cohesion and plasticity.

SOIL CLASSIFICATION PROCEDURES

PROPORTIONS

Proportions of grain sizes need to be described in accordance with one of the two following classification systems. Note that in either system minor constituents also include ancillary materials such as mica flakes, dark minerals, naturally occurring organic matter, or anthropogenic material (e.g., fill, brick, concrete).

The major soil sample constituent is always capitalized and listed first.

USCS:
 For geologic description, proportions of grain sizes will be based upon the following nomenclature:

Modified Burmister:

For geologic description, proportions of grain sizes will be based upon the following nomenclature:

| | |
|---------|--------|
| Trace: | 0-10% |
| Little: | 10-20% |
| Some: | 20-35% |
| And: | 35-50% |

| | |
|---------|--------|
| Trace: | < 5% |
| Few: | 5-10% |
| Little: | 15-25% |
| Some: | 30-45% |
| Mostly: | > 50% |

COLOR

The main color value should be stated, along with a modifier, if appropriate. For example *light brown* or *reddish brown*.

As with other components of soil classification, consistent soil color descriptions can be very helpful when preparing subsurface interpretations from soil data collected by different personnel. To that end, the use of Munsell Soil Color charts may be implemented to standardize color nomenclature. Just as paint stores have pages of color chips, soil scientists use a book of color chips that follow the Munsell System of Color Notation. The system has three components: Hue (a specific color), Value (lightness and darkness) and Chroma (color intensity). For example, a brown soil may be noted as: hue value/chroma (10YR 5/3).

EXAMPLE 1: Gray, poorly sorted angular fine to medium SAND, some silt, trace angular coarse sand, trace clay (lodgement glacial till), slightly mottled, dense, moist (*Modified Burmister description*)

EXAMPLE 2: Well Graded Sand (SW), mostly angular fine to medium sand, little to some silt, few angular coarse sand, few clay, gray, no odor, moist, dense, lodgement glacial till. (*USCS description*)

RELATIVE DENSITY

The modifiers used to describe soil relative density depend on whether the soil is cohesive (i.e. clay) or granular/non-cohesive (gravel, sand or silt). Field evaluation of the density of non-cohesive soils is based the ease of penetration by the sampling equipment used. The density of cohesive soils is based the compressive soil strength of soil or soil stiffness (i.e. how much the soil compresses under a given pressure).

Density can be directly measured in the field, such as with the ASTM 1586: Standard Penetration Test during split spoon sample collection or with a pocket penetrometer. Alternatively, the density can be measured qualitatively, such as the ease of thumb penetration.

MOISTURE CONTENT

Moisture content should be described using the following modifiers:

- Dry – no apparent moisture, dusty.
- Moist – slight moisture content but no visible water, soils may stick together.
- Wet – water dripping from sample, usually soil is below the water table

GEOLOGIC MODIFIERS

Sedimentological descriptions aid in the geologic classification of a soil material. Only insert geologic modifiers when present.

- **Stratification**

The presence of alternating layers of non-cohesive materials of different grain sizes or color with layers at least 6 mm thick. Note thickness of layers.

- **Lamination or Varves**

The presence of alternating very thin layers of fine materials or color, such as silt and clay, with layers less than 6 mm thick. Note thickness of layers.

- **Sorting**

A geological term used to describe how close in size the grains in a sample are to each other.

SOIL CLASSIFICATION PROCEDURES

- **Grading**

An engineering term used to describe the range in grain sizes present in a sample.

- **Angularity or Rounding**

Geological terms that are used to describe the general appearance of visible grains in the soil sample.

- Angular – Particles have sharp edges and relatively plane sides with unpolished surfaces.
- Subangular – Particles are similar to angular description but have rounded edges.
- Subrounded – Particles have nearly plane sides but have well-rounded corners and edges.
- Rounded – Particles have smoothly curved sides and no edges.

- **Shape**

A term used to describe the shape of gravel, cobbles, and boulders.

- Flat – Particles with width:thickness > 3.
- Elongated – Particles with length:width > 3.

- Flat and Elongated – Particles meet both criteria.

- **Odor**

Soils containing a significant amount of organic material may have a distinct odor of decaying vegetation. Soils may also have a petroleum, sewage or chemical type odor.

- **Cementation**

Describe the cementation of intact coarse-grained soils as follows.

- Weak – Crumbles or breaks with handling or little finger pressure.
- Moderate – Crumbles or breaks with considerable finger pressure.
- Strong – Will not crumble or break with finger pressure.

FINE GRAINED SOILS

Dilatancy

Dilatancy is the appearance/disappearance of surface water during shaking, indicating a change in the pore volume of the material during deformation. Flatten the ball with the blade of a knife or spatula and shake the sample horizontally striking the side of the hand with the other hand. Note the rate at which water appears on the surface of the sample, if any. Squeeze the sample and note the reaction of the water, if any. Describe the dilatancy as follows:

- None: no visible water at surface
- Slow: water appears slowly on shaking, does not disappear or disappears slowly on squeezing
- Rapid: water appears quickly on shaking, disappears quickly on squeezing

Toughness and Plasticity

Toughness is a measure of the amount of effort required to roll a 1/8-inch thick thread of soil at the plastic limit. Plasticity is a property of the soil that is exhibited when the soil is at a specific water content known as the plastic limit; that is, the degree at which soil is permanently deformed without rupturing by force applied in any direction.

Soil plasticity is a measure of the soil's ability to be molded into a shape, and is the primary mechanism for distinguishing between silt and clay in the field. Silts are non-plastic; they are non-cohesive and cannot be molded and shaped. Clays exhibit varying degrees of plasticity. The plasticity of the soil can be determined using the observations made during a toughness test.

FILL SOILS

Frequently soils are encountered that have been placed in an area for the purpose of changing or modifying the surface elevation. These fill soils can be reworked native soils or soils imported from another location. Indications that a soil is a non-native fill material include the following:

- The presence of anthropogenic materials (e.g., bricks, concrete, plastic);
- A heterogeneous mixture of soils with a random or unnatural distribution;
- Soils with an unnatural particle size distribution (e.g., clean pea stone).



Environmental and geotechnical projects often require that the extent and depth of fill soils be characterized. Fill soils are

usually considered unsuitable for geotechnical uses due to the potential variation of soil types and engineering properties, and the uncertain compaction history of the material.

Fill soils can also contain anthropogenic materials that can be sources of contamination. Examples of anthropogenic materials that can be sources of contamination include the following:

- Construction and demolition debris especially with coatings or materials that contain tar or asphalt;
- Ash;
- Slag;
- Coal; and
- Asphalt pavement.



| | | | |
|---|----------------|--|----------------|
| Title: Calibration of Field Instruments for Water Quality Parameters | | Procedure Number: ECR 011 | |
| | | Revision Number: 1 | |
| | | Effective Date: January 2020 | |
| Authorization Signatures | | | |
|  | |  | |
| Technical Review Darby Litz | Date 1/1/20 | Environmental Sector Quality Director Elizabeth Denly | Date 1/1/20 |

This document is proprietary property of TRC. It is to be used only by the person(s) to whom it has been provided and solely for the express purpose intended. Any reproduction or distribution, for purposes other than the intended, is forbidden without the express written consent of TRC.

TABLE OF CONTENTS

| | Page No. |
|---|-----------|
| 1.0 INTRODUCTION | 3 |
| 1.1 <i>Scope and Applicability</i> | 3 |
| 1.2 <i>Summary of Method</i> | 3 |
| 1.3 <i>Equipment</i> | 3 |
| 1.4 <i>Definitions</i> | 4 |
| 1.5 <i>Health & Safety Considerations</i> | 4 |
| 1.6 <i>Cautions and Potential Problems</i> | 4 |
| 1.7 <i>Personnel Qualifications</i> | 5 |
| 2.0 PROCEDURES | 5 |
| 2.1 <i>Temperature</i> | 6 |
| 2.2 <i>Dissolved Oxygen</i> | 7 |
| 2.3 <i>pH</i> | 9 |
| 2.4 <i>Specific Conductance</i> | 11 |
| 2.5 <i>Oxidation-Reduction Potential (ORP)</i> | 12 |
| 2.6 <i>Turbidity</i> | 13 |
| 3.0 INVESTIGATION-DERIVED WASTE DISPOSAL | 15 |
| 4.0 QUALITY ASSURANCE/QUALITY CONTROL | 15 |
| 5.0 DATA MANAGEMENT AND RECORDS MANAGEMENT | 15 |
| 6.0 REFERENCES | 16 |
| 7.0 SOP REVISION HISTORY | 16 |

LIST OF ATTACHMENTS

| | |
|--------------|---|
| Attachment A | Oxygen Solubility at Indicated Pressure |
| Attachment B | Example Field Instrument Calibration Logs |
| Attachment C | SOP Fact Sheet |

1.0 INTRODUCTION

1.1 Scope and Applicability

The purpose of this standard operating procedure (SOP) is to provide a framework for calibrating field instruments used to measure water quality parameters for ground water and surface water. Water quality instruments addressed in this SOP include those that measure temperature, pH, dissolved oxygen (DO), conductivity/specific conductance, oxidation-reduction potential (ORP), and turbidity.

1.2 Summary of Method

All monitoring instruments must be calibrated before they are used to measure environmental samples. This SOP outlines the general methods for field instrument calibration, calibration documentation requirements, and corrective action procedures that will be implemented during field activities. Calibration procedures are different for each field instrument used and these procedures should be provided by the instrument manufacturer. The manufacturer's instruction manual (including the instrument specifications) should accompany the instrument into the field.

At a minimum, calibration and/or a calibration check must be performed at the beginning of each day prior to use. Site-specific work plans should be consulted for required calibration frequency. Note: The initial calibration may be performed in the office prior to the field event or by the equipment supplier; however, calibration checks should be performed on site prior to use on the day of the fieldwork.

1.3 Equipment

The following equipment may be utilized when calibrating water quality parameter measuring equipment. Project-specific conditions or laboratory requirements may warrant the addition or deletion of items from this list.

- Appropriate level of personal protective equipment (PPE), as specified in the site-specific Health and Safety Plan (HASP).
- Water quality meter capable of measuring one or more of the following based on project scope: pH, temperature, DO, specific conductivity, and ORP (e.g., YSI 600XL, Horiba U-50, Hydrolab Quanta/QED MP-20, or equivalent)
- Turbidity meter (e.g., LaMotte Model 2020e, Hach 2100P, or equivalent)
- Deionized water
- Flow-through cell
- Ring stand with clamp
- Paper towels
- Soft tissue (e.g., Kimwipes®)
- Cuvettes

- Buffer solutions at pH 4, 7 and 10 standard units (SU)*. Commercially available solutions that have been validated by comparison to National Institute of Standards and Technology (NIST) standards are recommended for routine use.
- Conductivity solution (potassium chloride, typically 1,413 micromhos/centimeter [$\mu\text{mhos/cm}$])*
- ORP calibration solution (e.g., Zobell)*
- Turbidity standards (0, 1, 10 nephelometric turbidity units [NTUs] or StablCal Kit)*
- Zero DO solution (0.0 milligrams per liter [mg/L])*
- DO membrane kit (electrolyte solution, membranes)
- NIST thermometer (0.2°C accuracy)*
- Small glass or polyethylene jars to hold the calibration standards (4-8 oz.)
- Field book
- Field instrument calibration logs
- Cup or spray bottle for the deionized water

*Dependent on the project-specific requirements and the instrument manufacturer

1.4 Definitions

Not applicable

1.5 Health & Safety Considerations

TRC personnel will be on site when implementing this SOP. Therefore, TRC personnel shall follow the site-specific HASP. TRC personnel will use the appropriate level of PPE as defined in the HASP.

Implementing this SOP will require the use of calibration solutions. The following health and safety precautions must be taken with the pH, conductivity, turbidity, zero DO and ORP solutions: Avoid inhalation, skin and eye contact, and ingestion.

Maintenance of the instruments will require the use of liquid cleaners. Although these substances are not hazardous materials, TRC will appropriately handle and store them at all times in accordance with manufacturer's instructions.

1.6 Cautions and Potential Problems

General cautions and potential problems are discussed below. Specific issues for individual parameters are discussed in Section 2.

- Prior to calibration, all instrument probes must be cleaned according to the manufacturer's instructions. Failure to perform this step (proper maintenance) can lead to erroneous measurements. Rental instruments are routinely maintained by the vendor but should be checked for residues upon receipt.

- Prior to using calibration standards, check and record all expiration dates and lot numbers for the solutions on the field instrument calibration log. Discard any calibration standards that are past their expiration date.
- Avoid storing calibration solutions in extremely hot or cold temperatures to maintain solution integrity and prevent calibration errors.
- The volume of the calibration solutions must be sufficient to cover both the probe being calibrated and the temperature sensor (see manufacturer’s instructions for additional information).
- Pre-rinse the sensor and calibration cup with a small amount of calibration solution to minimize dilution or cross-contamination.
- If desired, use a ring stand and clamp to secure the sonde in an upright position. This will prevent the sonde from falling over and damaging the probes.
- While calibrating or performing sample measurements, make sure there are no air bubbles lodged between the probe and the probe guard.
- Do not immerse the sensors in sea water or other highly saline water, alcohol or organic solvents.
- Problems during calibration may indicate the need to clean or replace sensors, electrodes or membranes or replace the calibration solutions.
- Have several clean absorbent paper towels or cotton cloths available to dry the probe between rinses and calibration solutions. Shake excess water off of the probes and dry off the outside of the probe sensors.
- All meters may have different relative accuracy, which will be specified in the instrument manual. Confirm that the meter being used meets the project’s accuracy requirements.

1.7 Personnel Qualifications

Since this SOP will be implemented at sites or in work areas that entail potential exposure to toxic chemicals or hazardous environments, all TRC personnel must be adequately trained. Project- and client-specific training requirements for samplers and other personnel on site should be developed in project planning documents, such as the sampling plan or project work plan. These requirements may include:

- OSHA 40-hour Health and Safety Training for Hazardous Waste Operations and Emergency Response (HAZWOPER) workers
- 8-hour annual HAZWOPER refresher training

2.0 PROCEDURES

Prior to use, instruments that will be used during field activities will be inspected to ensure they are clean, checked for possible malfunctions, and calibrated in accordance with manufacturer’s procedures. Often, equipment provided by a rental company is calibrated prior to shipment, and a

calibration certificate is provided with the equipment. Review the calibration certificate provided by the equipment supplier.

Calibration checks (or verifying that instrument readings fall within an acceptable range of a standard without running through the full instrument calibration steps) will be performed on field instruments prior to their initial use, at least once daily, or whenever indications of faulty readings or instrument malfunction occurs. Some instruments or certain project scopes may require more frequent calibration checks depending on project quality objectives. In general, instrument selection and calibration will include the following steps:

- Determine which instruments are needed for the specific field tasks. Record the make, model number, and serial number of the instrument on the field instrument calibration log or in the field book.
- Obtain the necessary instruments and standard solutions for calibration. Check expiration dates on standard solutions and replace if out of date. Record the manufacturer, true value, lot number and expiration date of the standard solutions on the field instrument calibration log or in the field book.
- Assemble the instrument and turn it on allowing the instrument to warm up.
- Check battery charge, and charge or replace if necessary.
- Clean instrument (if necessary).
- If applicable, program the multi-probe instrument so that the applicable parameters to be measured will be displayed.
- Calibrate the instrument prior to field use in accordance with manufacturer's procedures. (Note: If applicable, calibrate DO and conductivity first, because these parameters may affect the other calibrations).
- Document all calibration activities and results on the field instrument calibration log or in the field book.
- If the instrument malfunctions and cannot be corrected, obtain a replacement.
- Clean and decontaminate the instrument after use and before storage.
- Conduct calibration checks at least once per day or as needed.

The subsections that follow provide additional details and guidance regarding calibration for specific parameters; however, since every field instrument is different, refer to the specific instrument's manual for appropriate operating and calibration procedures.

2.1 Temperature

Most instrument manuals state that calibration of the temperature sensor is not required, but this SOP recommends that the temperature sensor be checked to verify its accuracy. This accuracy check should be performed at least once per year and the accuracy check date/information should be kept with the instrument. If the accuracy check date/information is not included with the instrument or the last check was performed over a year prior to the date of use, it is recommended that the temperature sensor accuracy be checked at the beginning of the sampling event. If the instrument contains multiple temperature sensors, each sensor should be checked. Accuracy checks may be performed by the manufacturer/equipment supplier or in the field. Review the calibration certificate provided by the equipment supplier.

In the event of suspect temperature readings, the following verification procedure can be performed.

FIELD VERIFICATION PROCEDURE

1. Record the manufacturer, model number, and the certification number of the NIST thermometer being used to check the instrument's temperature sensor on the field instrument calibration log or in the field book. Allow a container filled with water to equilibrate to ambient temperature.
2. Place an NIST thermometer and the instrument's temperature sensor into the water, and wait approximately 2 to 3 minutes for both temperature readings to stabilize.
3. Record the temperature displayed by the thermometer and the temperature sensor on the field instrument calibration log or in the field book.
4. Compare the two measurements. The instrument's temperature sensor must agree with the NIST thermometer measurement within the accuracy of the sensor (typically $\pm 0.15^{\circ}\text{C}$). If the measurements do not agree, determine the correction factor to be applied to any subsequent temperature measurements made with this instrument. This correction factor must be applied to all readings made with the temperature sensor of this instrument.

Correction Factor = NIST thermometer value – temperature sensor value

5. Record the date the temperature sensor check was performed and the correction factor that was determined, if applicable, on the field instrument calibration log or in the field book.

2.2 Dissolved Oxygen

DO is the volume of oxygen that is dissolved in water and is typically measured using an electrochemical membrane sensor.

CAUTIONS AND POTENTIAL PROBLEMS WITH DO MEASUREMENTS

- The DO probe's membrane and electrolyte solution should be checked prior to the sampling period and replaced if needed. If wrinkles or air bubbles are present under the membrane, if the membrane is torn or dirty, or if the electrolyte solution looks contaminated, replace both the membrane and electrolyte solution prior to calibration. Failure to perform this step may lead to erratic or erroneous measurements.
- Rental instruments are routinely maintained by the vendor, but the membrane should be checked for signs of wear upon receipt.
- If the probe reading shows the error message, "value out of range", the instrument probe must be recalibrated at a minimum. If the error persists, replace the sensor membrane and recalibrate.
- Most meters will allow you to calibrate the meter in air or against a wet sponge, which gives a "saturated air" calibration. Like pH, conductivity, and ORP, DO is heavily dependent on temperature. DO is also dependent upon barometric pressure. Typically DO is calibrated by entering the barometric pressure (usually in mm of mercury). Barometric pressure is dependent upon elevation, so be aware of substantial differences in elevation between your sampling location and the location from which you are

obtaining the barometric pressure reading. Use the Oxygen Solubility at Indicated Pressure chart in Attachment A for comparison to your calibrated reading.

- Barometric pressure should be corrected to local altitude for DO calibration:

True BP (mm Hg) = [Corrected BP (mm Hg)] – [2.5 * Local Altitude (ft. above sea level)/100]

- If the calibration cup is used for DO, ensure the cup is loose to allow for pressure equilibration.
- Wait 3 to 5 minutes for the air in the cup to saturate with water during DO calibration.
- If calibrating in air, remove water droplets from the membrane by shaking the probe prior to inserting it into the calibration environment.
- Allow the temperature to stabilize completely in the calibration environment.
- Always keep the sensor clean of biofouling, such as bacteria or algae growth which may generate or consume oxygen resulting in erroneous readings.
- Keep the sensor free of oil, which could clog the membrane and prevent oxygen from diffusing to the sensor.
- Store the probe in a moist environment to keep the membrane from drying out, but do not store it in water which could encourage algae growth on the probe.

CALIBRATION PROCEDURE

1. Gently dry the temperature sensor according to manufacturer's instructions.
2. Place a wet sponge, a wet paper towel, or 1/8 inch of water on the bottom of the DO calibration container that comes with the instrument. (The protective cover of the probe assembly also serves as the container used for the DO calibration.)
3. Place the DO probe in the container without the probe coming in contact with the wet sponge or paper towel. The probe must fit loosely in the container to ensure it is vented to the atmosphere.
4. Allow the confined air to become saturated with water vapor (saturation occurs in approximately 3 to 5 minutes as temperature becomes stable). During this time, turn on the instrument to allow the DO probe to warm up (may require at least 10-20 minutes warm-up time).
5. Record the barometric pressure (usually in mm of mercury) from the instrument's onboard sensor, if available. If the instrument does not have an onboard barometer, this measurement can also be determined from an on-site barometer if a weather station is on site and manually entered into the meter. It is recommended that the barometric pressure not be obtained from the local weather service unless the pressure is corrected for the elevation of the sampling location and this is the only source of barometric data. [**Note:** inches of mercury times 25.4 mm/inch mercury equals mm of mercury].
6. Record the DO reading in mg/L and percent and compare this reading to the Oxygen Solubility at Indicated Pressure chart in Attachment A. For example, if the barometric

pressure is 750 mm Hg and the temperature inside the calibration cup is 25°C, the DO in mg/L reading should be 8.13 mg/L. Record this value on the field instrument calibration log.

7. If the values recorded on the field instrument calibration log for DO in mg/L do not agree with the published values from Attachment A and are not within the accuracy of the instrument (such as ± 0.2 mg/L and $\pm 2\%$, depending on the reading), repeat calibration. If this does not work, change the membrane and electrolyte solution and repeat calibration.
8. Remove the probe from the container, rinse it with deionized water, pat it dry with a towel, and place it into a zero (0.0 mg/L) DO standard if being used as part of the calibration. Fill the protective cup with the fresh zero DO standard. Pour the zero DO standard into the protective cup; the standard should be close enough to the top, so that the DO probe fits tightly into the container (no headspace). Check and record the unit's temperature reading.
9. Wait until the "mg/L DO" readings have stabilized. The instrument should read between -0.5 and +0.5 mg/L or to the accuracy of the instrument (usually ± 0.2 mg/L) within 3 minutes. Record this value on the field instrument calibration log. If the instrument does not reach this value, it may be necessary to clean the probe and change the membrane and electrolyte solution. Repeat the zero DO step if the value obtained is not acceptable. If this does not work, prepare a new 0.0 mg/L standard. If these procedures do not work, consult the equipment vendor for troubleshooting or equipment replacement.

NOTE: For Zero DO checks: The solution used for this check contains sodium metabisulfite or sodium sulfite, which are harmful to the sensor and membrane. It is common practice to recalibrate the meter to 100% saturation after conducting a zero DO check to confirm that the sensor is still operating correctly. A zero DO check is not performed every day the instrument is in use for this reason, but a check should be performed at a minimum of once per sampling event. If conducting this check, be sure to record the manufacturer, true value, lot number, and expiration date of the solution on the field instrument calibration log.

2.3 pH

The pH is the measure of the degree of the acidity or alkalinity of a solution as measured on a scale of 0 to 14 SU. The pH of a sample is determined electrometrically using a glass electrode. All pH measurements are in SU.

CAUTIONS AND POTENTIAL PROBLEMS WITH PH MEASUREMENTS

- Choose the appropriate buffered standards that will bracket the expected values at the sampling locations. For ground water, the pH will usually be close to 7 SU. A minimum of two standards are typically needed for the calibration: one close to 7 SU, one at least two pH units below 7 SU or at least two pH units above 7 SU. The instrument will need to be re-calibrated if the water sample's pH is outside the range defined by the two standards used in the initial calibration, either by adding a third calibration point (if the meter will allow) or by selecting two new pH standards that bracket the water sample's pH.
- Regardless if performing a two- or three-point calibration, always calibrate with pH 7 buffer first.

CALIBRATION PROCEDURE

1. Allow the buffered standards to equilibrate to the ambient temperature.
2. Fill calibration containers with the buffered standards to ensure the pH probe and temperature sensor are completely submerged.
3. Remove the cover of the probe, rinse the probe in a cup filled with deionized water or use a spray bottle, and blot the probe dry with a soft tissue.
4. Enter the value of the first pH buffer solution (e.g., pH 7), immerse the probe in the standard, and allow at least 1 minute for temperature equilibration before proceeding. Record the temperature on the field instrument calibration log.
5. Enter the buffered solution value (7) into the pH calibration menu of the instrument. Allow the pH reading to stabilize for approximately 30 seconds, and if the reading does not change, finish the calibration and record the calibrated value on the field instrument calibration log. The calibration values after adjustment shall be within the accuracy of the instrument, or as required by the project. For example, if the accuracy of the meter is ± 0.1 SU, then the calibration values after adjustment shall be between 6.9 and 7.1 SU. If the calibration values after adjustment are outside of this range, recalibrate. If readings continue to fluctuate or readings do not stabilize after recalibration, consult the equipment vendor for troubleshooting or equipment replacement (e.g., may need a new pH electrode).
6. Remove probe from the initial buffer solution, rinse in a cup filled with deionized water or use a spray bottle, and blot dry with soft tissue. Dispose of the used buffer solution.
7. Immerse probe into the second buffer solution (e.g., pH 4). Repeat step #5, substituting “4” into the pH calibration menu instead of “7”.
8. Remove probe from the second buffer solution, rinse in a cup filled with deionized water or use a spray bottle, and blot dry with soft tissue. Dispose of the used buffer solution.
9. Immerse probe in third buffer solution (e.g., pH 10) or continue to step #11 if only a two-point calibration is being performed. Repeat step #5, substituting “10” into the pH calibration menu instead of “7”.
10. Remove probe from the third buffer solution, rinse in a cup filled with deionized water or use a spray bottle, and blot dry with soft tissue. Dispose of the used buffer solution.
11. To perform the instrument pH check, select monitoring/run mode, (ensure that the initial buffer solution temperature [pH 7] has not changed), and immerse the probe into the buffer solution. Wait for the reading to stabilize. The instrument should read the initial standard value (7 SU) within the accuracy of the instrument, or as required by the project. Record the pH 7 check reading on the field instrument calibration log. If the reading is not within the acceptance criteria, then re-calibrate the instrument. If re-calibration does not correct the instrument reading, then the calibration range may be too wide. Reducing the calibration range by using standards that are closer together may improve the instrument’s accuracy.

2.4 Specific Conductance

Conductivity is used to measure the ability of an aqueous solution to conduct an electrical current. Specific conductance is the conductivity value corrected to 25°C. Calibrating an instrument for specific conductance automatically calibrates the instrument for conductivity and vice-versa.

CAUTIONS AND POTENTIAL PROBLEMS WITH SPECIFIC CONDUCTANCE MEASUREMENTS

- Most instruments are calibrated against a single standard that is near the specific conductance of the environmental samples. A second standard that is above the environmental sample specific conductance can be used to check the linearity of the instrument in the range of measurements. However, a single-point calibration standard is adequate to assess the accuracy and operation of the sensor.
- Calibrate the conductivity with a standard near the anticipated conductivity of the water. For fresh water, a 1 mS/cm standard is appropriate.
- For some meters, it is important that the top vent hole of the conductivity sensor be immersed during the calibration. Review the instrument manual to determine if this is required.
- Specific conductance/conductivity can have different units (e.g., mmho/cm, mS/cm, μ mho/cm, μ S/cm), especially on auto-ranging instruments. Note: mhos/cm = Siemens/cm. Check with the Project Manager or database manager to determine if field measurements should be restricted to a consistent unit (e.g., μ mhos/cm or μ S/cm, not mmhos/cm or mS/cm) so that conversion is not necessary when importing data into a database.
- Be aware of meters which autocorrect for temperature and how to enter the calibration value per the procedures in the instrument's manual. To calibrate instruments that autocorrect for temperature, enter the calibration value of the solution (μ mhos/cm at 25°C). For instruments without automatic temperature compensation, the solution's conductivity value must be corrected for the temperature that the sensor is reading before entering the value into the meter. In some cases, you may be able to adjust the temperature of the calibration solution to near 25°C, such that the standard calibration value is applicable; otherwise an adjustment for temperature needs to be accounted for. Additionally, if calibrating for conductivity instead of specific conductance, the solution's conductivity value must be corrected for the temperature that the sensor is reading.

CALIBRATION PROCEDURE

1. Allow the calibration standard to equilibrate to the ambient temperature.
2. Remove probe from its storage container, rinse the probe with a small amount of deionized water, and pat dry the sensor with a soft tissue.
3. Lower the sensor into the conductivity standard. Gently move the probe up and down in the solution to remove any air bubbles from the sensor if present. Allow the probe to sit in the solution for at least 30 seconds to allow values to equilibrate before proceeding.

4. Enter the calibration value of the solution (e.g., 1,413 $\mu\text{mhos/cm}$ at 25°C). Record the temperature of the solution on the field instrument calibration log, and allow the specific conductance reading to stabilize for approximately 30 seconds. Record the calibrated value after stabilization on the field instrument calibration log. The reading should be within $\pm 5\%$ of the true value. If the reading is not within this range, recalibrate. If readings continue to fluctuate significantly after a recalibration, consult the equipment vendor for troubleshooting or equipment replacement.
5. Remove probe from the standard, rinse the probe with deionized water, and replace the protective cover over the sensors.

2.5 Oxidation-Reduction Potential (ORP)

The oxidation-reduction potential is the electrometric difference measured in a solution between an inert indicator electrode and a suitable reference electrode. The electrometric difference is measured in millivolts and is temperature dependent.

CAUTIONS AND POTENTIAL PROBLEMS WITH ORP MEASUREMENTS

- Note that ORP is not usually the same as Eh. Eh is ORP measured relative to a standard hydrogen electrode (SHE). Typical ORP reference electrodes used in the field are Ag/AgCl electrodes, not SHEs. The difference is that Eh would be approximately 200mV higher than ORP measured against a Ag/AgCl reference electrode. See Standard Methods 2580B and YSI Tech Note (2005) for more details.
- Some meters allow you to calibrate ORP, but many do not allow calibration. Testing solutions are available to verify your ORP reading but they are not accurate enough to be used as calibration standards.
- ORP is temperature dependent. Look up the millivolt (mV) calibration value at the measured temperature from the millivolt versus temperature correction table usually found on the standard bottle or on the standard instruction sheet. It may be necessary to interpolate millivolt values between temperatures.

CALIBRATION OR VERIFICATION PROCEDURE

1. Allow the calibration standard (e.g., a Zobell solution) to equilibrate to ambient temperature.
2. Remove the cover of the probe, and place it into the standard.
3. While stirring the standard, wait for the probe temperature to stabilize, and then read the temperature.
4. Look up the millivolt (mV) value at this temperature from the millivolt versus temperature correction table usually found on the standard bottle or on the standard instruction sheet. It may be necessary to interpolate millivolt values between temperatures. Enter the temperature-corrected ORP value, and calibrate the instrument. Record the values on the field instrument calibration log.
5. The reading should remain unchanged within manufacturer's specifications. If it changes, recalibrate. If readings continue to change after calibration, consult the manufacturer.

6. If the instrument instruction manual states the instrument is factory calibrated, then verify the factory calibration against the standard. If the reading does not agree with the standard within the accuracy of the instrument, the instrument will need to be re-calibrated by the manufacturer.

2.6 Turbidity

Turbidity refers to how clear the water is and is a measure of relative sample clarity. The greater the amount of total suspended solids in the water, the higher the measured turbidity. The turbidity method is based upon a comparison of intensity of light scattered by a sample under defined conditions with the intensity of light scattered by a standard reference suspension. A turbidity meter is a nephelometer with a visible light source for illuminating the sample and one or more photo-electric detectors placed 90 degrees to the path of the light source. Turbidity values are recorded in NTUs.

CAUTIONS AND POTENTIAL PROBLEMS WITH TURBIDITY MEASUREMENTS

- Some instruments will only accept one standard. For these instruments, the standards will serve as check points.
- Some regulatory agencies will not allow turbidity measurements through a flow-through cell, and require a stand alone turbidity meter. Verify that the selected meter will meet project objectives prior to use.
- For the greatest accuracy during the calibration procedure, ensure that after the meter is blanked and the blank is scanned as a sample, the reading is 0.00 NTU. If not, re-zero the meter and scan the blank again until it reads 0.00 NTU. When scanning the calibration standards as the sample, scan the calibration standard three times removing the tube from the chamber after each scan. The readings should be consistent. Use the last consistent reading to calibrate the meter. If the readings are not consistent, avoid using an aberrant reading to calibrate the meter.
- The meter should be placed on a surface that is free from vibrations. Vibrations can cause high readings.
- Gently mix the sample by inverting before taking a reading, but avoid introducing air bubbles.
- Scratches, fingerprints, and water droplets on the outside of the cuvettes can cause additional light scatter, leading to inaccurate readings. If necessary, wipe the outside of the cuvette with a soft tissue. If the cuvette is scratched or dirty, discard.
- Ensure that the cuvette is always placed in the chamber in the same orientation, as differences in orientation can cause differences in results. Proper cuvette orientation may be indicated by a mark or arrow on both the cuvette and the instrument.

CALIBRATION PROCEDURES – STAND ALONE TURBIDITY METER

NOTE: Sometimes standards are provided in the cuvette with the meter.

1. Rinse a cuvette with deionized water. Shake the cuvette to remove as much water as possible. Do not wipe the inside of the cuvette, because lint from the wipe may remain in the cuvette. Add the standard to the cuvette.
2. Place the 0.0 NTU standard into the instrument and scan the sample (measure the standard). Record the reading on the field instrument calibration log. The 10.0 NTU standard can be measured after the 0.0 NTU standard is scanned.
3. Select the 10.0 NTU standard and scan the sample (measure the standard). The reading should be within $\pm 10\%$ of the true value. Record the reading on the field instrument calibration log. If the reading is within the acceptance criteria, then move on to step # 5. If not, calibrate the instrument to 10.0 NTU. Record the reading and any significant changes on the field instrument calibration log.
4. After adjusting the calibration, re-read the 10.0 NTU standard to ensure it is now meeting accuracy requirements. If not, repeat step #3. Otherwise, continue to step #5.
5. Repeat step #3, if needed, for the 1.0 NTU standard.
6. After adjusting the calibration, re-read the 1.0 NTU standard to ensure it is now meeting accuracy requirements ($\pm 10\%$ of the true value). If not, repeat step #3. Otherwise, continue to step #7.
7. As a final check of the instrument, scan the blank (0.0 NTU standard). The unit display should read very close to zero. Record the reading on the field instrument calibration log.

NOTE: If during the calibration procedure, you find the value of the standard is $>50\%$ from the expected value (e.g., 0.49 NTU for the 1.0 NTU standard), scrolling to the true value (e.g., 1.0 NTU) and attempting to calibrate will result in an error code, because the value to which you have changed it is $>50\%$ of the expected value of the standard. In this case, it is necessary to re-calibrate the unit from the beginning starting with a blank. If this fails to produce adjustable and reproducible values for the 1.0 and 10.0 NTU standards, re-calibrate using new standards and discard the current standards. If the meter still fails to calibrate following repeated attempts at calibration, consult the equipment vendor for troubleshooting or equipment replacement.

NOTE: If only performing a two-point calibration (depending on project requirements), the 0.0 NTU and 10 NTU (or comparable NTU level) standards should be used.

CALIBRATION PROCEDURES – MULTI-PARAMETER METER WITH FLOW-THROUGH CELL

This is a two point calibration with a standard and turbidity free water. The standard can be formazin, polymer beads, or a meter-specific quick calibration solution. Turbidity free water can be obtained by filtering distilled or deionized water through a 0.1, 0.3, or 0.45 micron filter.

1. Rinse the calibration cup and sensors with the turbidity free water. Fill the cup with enough water so that the turbidity sensor is covered (sensors pointed down).

2. Scan the sample (measure the standard). After the reading has stabilized, enter the zero turbidity value into the meter in accordance with manufacturer directions and record the reading on the field instrument calibration log.
3. Rinse the calibration cup and sensors with the standard solution. Fill the cup with enough standard solution so that the turbidity sensor is covered (sensors pointed down).
4. Scan the sample (measure the standard). After the reading has stabilized, enter the standard solution turbidity value into the meter in accordance with manufacturer directions and record the reading on the field instrument calibration log. If the reading is within the acceptance criteria, calibration is complete. If not, recalibrate the instrument. Record the reading and any significant changes on the field instrument calibration log.

NOTE: If during the calibration procedure, you find the value of the standard is outside of the range acceptable by the meter and attempting to calibrate results in an error code, it is necessary to re-calibrate the unit from the beginning starting with a blank/turbidity free water. If this fails to produce acceptable and reproducible values for the standards, re-calibrate using new standards and discard the current standards. If the meter still fails to calibrate following repeated attempts at calibration, consult the equipment vendor for troubleshooting or equipment replacement.

3.0 INVESTIGATION-DERIVED WASTE DISPOSAL

Field personnel should discuss specific documentation and containerization requirements for investigation-derived waste disposal with the Project Manager.

Each project must consider investigation-derived waste disposal methods and have a plan in place prior to performing the field work. Provisions must be in place as to what will be done with investigation-derived waste. If investigation-derived waste cannot be returned to the site, consider material containment, such as a composite drum or roll-off bin, proper labeling, on-site storage by the client, testing for disposal approval of the materials, and ultimately the pickup and disposal of the materials by appropriately licensed vendors.

4.0 QUALITY ASSURANCE/QUALITY CONTROL

In addition to checking the calibration of instruments prior to measurements, calibration checks may also be required at other times of the day. If there are significant temperature fluctuations or erroneous readings, a calibration check may be required. Some programs require a post-calibration check at the conclusion of the day to ensure that instrument drift has not occurred. Refer to the site-specific work plan for calibration frequency.

Comparing current values with historical values at the same measuring location can be helpful in assessing instrument and calibration reliability.

5.0 DATA MANAGEMENT AND RECORDS MANAGEMENT

All work must be dated and signed by the analyst. Any changes should be crossed out with a single line, initialed, and dated.

Prior to calibrating, the field equipment and calibration standard information should be recorded on a field instrument calibration log and/or in the field book. For field equipment, the information recorded should include the make, model number, and the serial number of the instrument. Each instrument can be assigned an identification number that can be referenced in future field notes or when filling out the field instrument calibration log.

For calibration standards, the information recorded should include the manufacturer, expiration date, true value, and any other description, such as lot number. Each calibration standard can also be assigned an identification number that can be referenced in future field notes or when filling out the field instrument calibration log. If standards are not supplied with an expiration date, the standards should be initialed and dated when received and when opened (not applicable for standards supplied with the rental equipment).

The calibration records provided by the equipment vendor and the certificates of analysis for each standard will be maintained in the project files.

All calibration measurements must be documented in the field book or on a separate field instrument calibration log. Example field instrument calibration logs are presented in Attachment B. At a minimum, the field instrument calibration log must include the instrument information described above, calibration standard information described above, calibration date, and the instrument calibration results.

6.0 REFERENCES

USEPA. January 19, 2010. *Standard Operating Procedure, Calibration of Field Instruments*, Revision No. 2. USEPA Region I.

American Public Health Association, American Water Works Association, and Water Environment Federation. January 2012. *Standard Methods for the Examination of Water and Wastewater*, 22nd Edition.

YSI Environmental. 2005. *Measuring ORP on YSI 6-Series Sondes: Tips, Cautions and Limitations*. YSI Environmental Tech Note. <http://www.ysi.com/media/pdfs/T608-Measuring-ORP-on-YSI-6-Series-Sondes-Tips-Cautions-and-Limitations.pdf>.

7.0 SOP REVISION HISTORY

| REVISION NUMBER | REVISION DATE | REASON FOR REVISION |
|-----------------|---------------|--------------------------------------|
| 0 | NOVEMBER 2014 | NOT APPLICABLE |
| 1 | JANUARY 2020 | TRC RE-BRANDING AND SOP RE-NUMBERING |

Attachment A

Oxygen Solubility at Indicated Pressure

Attachment A (page 1 of 2)

Oxygen Solubility at Indicated Pressure

| Temp. °C | Pressure (Hg) | | | | | | | mm in |
|-------------|---------------|-------|-------|-------|-------|-------|-------|------------|
| | 760 | 755 | 750 | 745 | 740 | 735 | 730 | |
| 0 | 29.92 | 29.72 | 29.53 | 29.33 | 29.13 | 28.94 | 28.74 | 13.99 mg/l |
| 1 | 14.57 | 14.47 | 14.38 | 14.28 | 14.18 | 14.09 | 13.99 | |
| 2 | 14.17 | 14.08 | 13.98 | 13.89 | 13.79 | 13.70 | 13.61 | |
| 3 | 13.79 | 13.70 | 13.61 | 13.52 | 13.42 | 13.33 | 13.24 | |
| 4 | 13.43 | 13.34 | 13.25 | 13.16 | 13.07 | 12.98 | 12.90 | |
| 5 | 13.08 | 12.99 | 12.91 | 12.82 | 12.73 | 12.65 | 12.56 | |
| 6 | 12.74 | 12.66 | 12.57 | 12.49 | 12.40 | 12.32 | 12.23 | |
| 7 | 12.42 | 12.34 | 12.26 | 12.17 | 12.09 | 12.01 | 11.93 | |
| 8 | 12.11 | 12.03 | 11.95 | 11.87 | 11.79 | 11.71 | 11.63 | |
| 9 | 11.81 | 11.73 | 11.65 | 11.57 | 11.50 | 11.42 | 11.34 | |
| 10 | 11.53 | 11.45 | 11.38 | 11.30 | 11.22 | 11.15 | 11.07 | |
| 11 | 11.28 | 11.19 | 11.11 | 11.04 | 10.96 | 10.89 | 10.81 | |
| 12 | 10.99 | 10.92 | 10.84 | 10.77 | 10.70 | 10.62 | 10.55 | |
| 13 | 10.74 | 10.67 | 10.60 | 10.53 | 10.45 | 10.38 | 10.31 | |
| 14 | 10.50 | 10.43 | 10.36 | 10.29 | 10.22 | 10.15 | 10.08 | |
| 15 | 10.27 | 10.20 | 10.13 | 10.06 | 10.00 | 9.93 | 9.86 | |
| 16 | 10.05 | 9.98 | 9.92 | 9.85 | 9.78 | 9.71 | 9.65 | |
| 17 | 9.83 | 9.76 | 9.70 | 9.63 | 9.57 | 9.50 | 9.43 | |
| 18 | 9.63 | 9.57 | 9.50 | 9.44 | 9.37 | 9.31 | 9.24 | |
| 19 | 9.43 | 9.37 | 9.30 | 9.24 | 9.18 | 9.11 | 9.05 | |
| 20 | 9.24 | 9.18 | 9.12 | 9.05 | 8.99 | 8.93 | 8.87 | |
| 21 | 9.06 | 9.00 | 8.94 | 8.88 | 8.82 | 8.75 | 8.69 | |
| 22 | 8.88 | 8.82 | 8.76 | 8.70 | 8.64 | 8.58 | 8.52 | |
| 23 | 8.71 | 8.65 | 8.59 | 8.53 | 8.47 | 8.42 | 8.36 | |
| 24 | 8.55 | 8.49 | 8.43 | 8.38 | 8.32 | 8.26 | 8.20 | |
| 25 | 8.39 | 8.33 | 8.28 | 8.22 | 8.16 | 8.11 | 8.05 | |
| 26 | 8.24 | 8.18 | 8.13 | 8.07 | 8.02 | 7.96 | 7.90 | |
| 27 | 8.09 | 8.03 | 7.98 | 7.92 | 7.87 | 7.81 | 7.76 | |
| 28 | 7.95 | 7.90 | 7.84 | 7.79 | 7.73 | 7.68 | 7.62 | |
| 29 | 7.81 | 7.76 | 7.70 | 7.65 | 7.60 | 7.54 | 7.49 | |
| 30 | 7.68 | 7.63 | 7.57 | 7.52 | 7.47 | 7.42 | 7.36 | |
| 31 | 7.55 | 7.50 | 7.45 | 7.39 | 7.34 | 7.29 | 7.24 | |
| 32 | 7.42 | 7.37 | 7.32 | 7.27 | 7.22 | 7.16 | 7.11 | |
| 33 | 7.30 | 7.25 | 7.20 | 7.15 | 7.10 | 7.05 | 7.00 | |
| 34 | 7.08 | 7.13 | 7.08 | 7.03 | 6.98 | 6.93 | 6.88 | |
| 35 | 7.07 | 7.02 | 6.97 | 6.92 | 6.87 | 6.82 | 6.78 | |
| 36 | 6.95 | 6.90 | 6.85 | 6.80 | 6.76 | 6.71 | 6.66 | |
| 37 | 6.84 | 6.79 | 6.76 | 6.70 | 6.65 | 6.60 | 6.55 | |
| 38 | 6.73 | 6.68 | 6.64 | 6.59 | 6.54 | 6.49 | 6.45 | |
| 39 | 6.63 | 6.58 | 6.54 | 6.49 | 6.44 | 6.40 | 6.35 | |
| 40 | 6.52 | 6.47 | 6.43 | 6.38 | 6.35 | 6.29 | 6.24 | |
| 41 | 6.42 | 6.37 | 6.33 | 6.28 | 6.24 | 6.19 | 6.15 | |
| 42 | 6.32 | 6.27 | 6.23 | 6.18 | 6.14 | 6.09 | 6.05 | |
| 43 | 6.22 | 6.18 | 6.13 | 6.09 | 6.04 | 6.00 | 5.95 | |
| 44 | 6.13 | 6.09 | 6.04 | 6.00 | 5.95 | 5.91 | 5.87 | |
| 45 | 6.03 | 5.99 | 5.94 | 5.90 | 5.86 | 5.81 | 5.77 | |
| 46 | 5.94 | 5.90 | 5.85 | 5.81 | 5.77 | 5.72 | 5.68 | |

(Continued)

Table taken from EPA Region I SOP, Calibration of Field Instruments, January 10, 2010.

Attachment A (Page 2 of 2)

Oxygen Solubility at Indicated Pressure (continued)

| Temp. °C | Pressure (Hg) | | | | | | | | |
|-------------|---------------|-------|-------|-------|-------|-------|-------|-------|----------|
| | 725 | 720 | 715 | 710 | 705 | 700 | 695 | 690 | mm in |
| 0 | 13.89 | 13.80 | 13.70 | 13.61 | 13.51 | 13.41 | 13.32 | 13.22 | mg/l |
| 1 | 13.51 | 13.42 | 13.33 | 13.23 | 13.14 | 13.04 | 12.95 | 12.86 | |
| 2 | 13.15 | 13.06 | 12.97 | 12.88 | 12.79 | 12.69 | 12.60 | 12.51 | |
| 3 | 12.81 | 12.72 | 12.63 | 12.54 | 12.45 | 12.36 | 12.27 | 12.18 | |
| 4 | 12.47 | 12.39 | 12.30 | 12.21 | 12.13 | 12.04 | 11.95 | 11.87 | |
| 5 | 12.15 | 12.06 | 11.98 | 11.89 | 11.81 | 11.73 | 11.64 | 11.56 | |
| 6 | 11.84 | 11.73 | 11.68 | 11.60 | 11.51 | 11.43 | 11.35 | 11.27 | |
| 7 | 11.55 | 11.47 | 11.39 | 11.31 | 11.22 | 11.14 | 11.06 | 10.98 | |
| 8 | 11.26 | 11.18 | 11.10 | 11.02 | 10.95 | 10.87 | 10.79 | 10.71 | |
| 9 | 10.99 | 10.92 | 10.84 | 10.76 | 10.69 | 10.61 | 10.53 | 10.46 | |
| 10 | 10.74 | 10.66 | 10.59 | 10.51 | 10.44 | 10.36 | 10.29 | 10.21 | |
| 11 | 10.48 | 10.40 | 10.33 | 10.28 | 10.18 | 10.11 | 10.04 | 9.96 | |
| 12 | 10.24 | 10.17 | 10.10 | 10.02 | 9.95 | 9.88 | 9.81 | 9.46 | |
| 13 | 10.01 | 9.94 | 9.87 | 9.80 | 9.73 | 9.66 | 9.59 | 9.52 | |
| 14 | 9.79 | 9.72 | 9.65 | 9.68 | 9.51 | 9.45 | 9.38 | 9.31 | |
| 15 | 9.58 | 9.51 | 9.44 | 9.58 | 9.31 | 9.24 | 9.18 | 9.11 | |
| 16 | 9.37 | 9.30 | 9.24 | 9.17 | 9.11 | 9.04 | 8.97 | 8.91 | |
| 17 | 9.18 | 9.11 | 9.05 | 8.98 | 8.92 | 8.85 | 8.79 | 8.73 | |
| 18 | 8.99 | 8.92 | 8.86 | 8.80 | 8.73 | 8.67 | 8.61 | 8.54 | |
| 19 | 8.81 | 8.74 | 8.68 | 8.62 | 8.56 | 8.49 | 8.43 | 8.37 | |
| 20 | 8.63 | 8.57 | 8.51 | 8.45 | 8.39 | 8.33 | 8.27 | 8.21 | |
| 21 | 8.46 | 8.40 | 8.34 | 8.28 | 8.22 | 8.16 | 8.10 | 8.04 | |
| 22 | 8.30 | 8.24 | 8.18 | 8.12 | 8.06 | 8.00 | 7.95 | 7.89 | |
| 23 | 8.15 | 8.09 | 8.03 | 7.97 | 7.91 | 7.86 | 7.80 | 7.74 | |
| 24 | 7.99 | 7.94 | 7.88 | 7.82 | 7.76 | 7.71 | 7.65 | 7.59 | |
| 25 | 7.85 | 7.79 | 7.74 | 7.68 | 7.60 | 7.57 | 7.51 | 7.46 | |
| 26 | 7.70 | 7.65 | 7.59 | 7.54 | 7.48 | 7.43 | 7.37 | 7.32 | |
| 27 | 7.57 | 7.52 | 7.46 | 7.41 | 7.35 | 7.30 | 7.25 | 7.19 | |
| 28 | 7.44 | 7.38 | 7.33 | 7.28 | 7.22 | 7.17 | 7.12 | 7.06 | |
| 29 | 7.31 | 7.26 | 7.21 | 7.15 | 7.10 | 7.05 | 7.00 | 6.94 | |
| 30 | 7.19 | 7.14 | 7.08 | 7.03 | 6.98 | 6.93 | 6.88 | 6.82 | |
| 31 | 7.06 | 7.01 | 6.96 | 6.91 | 6.86 | 6.81 | 6.76 | 6.70 | |
| 32 | 6.95 | 6.90 | 6.85 | 6.80 | 6.70 | 6.70 | 6.64 | 6.59 | |
| 33 | 6.83 | 6.78 | 6.73 | 6.68 | 6.83 | 6.58 | 6.53 | 6.48 | |
| 34 | 6.73 | 6.68 | 6.63 | 6.58 | 6.53 | 6.48 | 6.43 | 6.38 | |
| 35 | 6.61 | 6.56 | 6.51 | 6.47 | 6.42 | 6.37 | 6.36 | 6.27 | |
| 36 | 6.51 | 6.46 | 6.41 | 6.36 | 6.31 | 6.27 | 6.22 | 6.17 | |
| 37 | 6.40 | 6.35 | 6.31 | 6.26 | 6.21 | 6.16 | 6.12 | 6.07 | |
| 38 | 6.30 | 6.26 | 6.21 | 6.16 | 6.12 | 6.07 | 6.02 | 5.98 | |
| 39 | 6.26 | 6.15 | 6.11 | 6.06 | 6.01 | 5.97 | 5.92 | 5.87 | |
| 40 | 6.10 | 6.06 | 6.01 | 5.96 | 5.92 | 5.86 | 5.83 | 5.78 | |
| 41 | 6.00 | 5.96 | 5.91 | 5.87 | 5.82 | 5.78 | 5.73 | 5.69 | |
| 42 | 5.91 | 5.86 | 5.82 | 5.77 | 5.73 | 5.69 | 5.64 | 5.60 | |
| 43 | 5.82 | 5.78 | 5.73 | 5.69 | 5.65 | 5.60 | 5.56 | 5.51 | |
| 44 | 5.72 | 5.68 | 5.64 | 5.59 | 5.55 | 5.51 | 5.46 | 5.42 | |
| 45 | 5.64 | 5.59 | 5.55 | 5.51 | 5.47 | 5.42 | 5.38 | 5.34 | |

Table taken from EPA Region I SOP, Calibration of Field Instruments, January 10, 2010.

Attachment B

Example Field Instrument Calibration Logs

TRC Field Instrument Calibration Log

Date: _____ Site Name: _____

Water Quality Instrument Type / ID: _____

Turbidity Instrument Type / ID: _____

Date of Last Temperature Probe Check: _____

Dissolved Oxygen (DO)

| Time | Barometric Pressure (mm Hg) | Temperature (°Celsius) | Oxygen Solubility at Indicated Pressure (mg/L) (On Instrument) | Actual Oxygen Solubility at Indicated Pressure (mg/L) (Refer to Attachment A) | Zero DO Check (mg/L) | Comments | Initials |
|------|-----------------------------|------------------------|--|---|----------------------|----------|----------|
| | | | | | | | |
| | | | | | | | |
| | | | | | | | |
| | | | | | | | |

pH

| Time | Solution Temperature (°Celsius) | pH 7 | pH 4 | pH 10 | pH 7 Check | Comments | Initials |
|------|---------------------------------|------|------|-------|------------|----------|----------|
| | | | | | | | |
| | | | | | | | |
| | | | | | | | |
| | | | | | | | |
| | | | | | | | |

Specific Conductance

| Time | Specific Conductance Reading (umhos/cm3) | Comments | Initials |
|------|--|----------|----------|
| | | | |
| | | | |
| | | | |
| | | | |

Oxidation Reduction Potential (ORP)

| Time | Solution Temperature (°Celsius) | ORP Reading (mV) (Refer to std instruction sheet) | Actual ORP Reading (mV) (On Instrument) | Comments | Initials |
|------|---------------------------------|---|---|----------|----------|
| | | | | | |
| | | | | | |
| | | | | | |
| | | | | | |

Turbidity

| Time | Zero Standard | Standard #1 (NTUs) | Standard #2 (NTUs) | Comments | Initials |
|------|---------------|--------------------|--------------------|----------|----------|
| | | | | | |
| | | | | | |
| | | | | | |
| | | | | | |

Calibration Fluid ID / Expiration Date:

Zero DO: _____ Specific Conductance: _____
 pH 7: _____ pH 10: _____
 ORP: _____
 Zero Turbidity: _____ Turbidity Std # 1: _____ Turbidity Std # 2: _____

Signed: _____

Revised November 2018



WATER QUALITY METER CALIBRATION LOG

| | | |
|-------------------|-----------|-------------|
| PROJECT NAME: 0 | MODEL: | SAMPLER: SN |
| PROJECT NO.: 0.00 | SERIAL #: | DATE: |

PH CALIBRATION CHECK

| pH 7 | | pH 4 / 10 | | CAL. RANGE | TIME |
|------------------------------|--------------|------------------------------|--------------|---------------------------------------|------|
| (LOT #): | (EXP. DATE): | (LOT #): | (EXP. DATE): | | |
| POST-CAL. READING / STANDARD | | POST-CAL. READING / STANDARD | | | |
| / | / | / | / | <input type="checkbox"/> WITHIN RANGE | |
| / | / | / | / | <input type="checkbox"/> WITHIN RANGE | |
| / | / | / | / | <input type="checkbox"/> WITHIN RANGE | |
| / | / | / | / | <input type="checkbox"/> WITHIN RANGE | |

SPECIFIC CONDUCTIVITY CALIBRATION CHECK

| CAL. READING | TEMPERATURE | CAL. RANGE | TIME |
|------------------------------|-------------|---------------------------------------|------|
| (LOT #): | (°CELSIUS) | | |
| (EXP. DATE): | | | |
| POST-CAL. READING / STANDARD | | | |
| / | | <input type="checkbox"/> WITHIN RANGE | |
| / | | <input type="checkbox"/> WITHIN RANGE | |
| / | | <input type="checkbox"/> WITHIN RANGE | |
| / | | <input type="checkbox"/> WITHIN RANGE | |

ORP CALIBRATION CHECK

| CAL. READING | TEMPERATURE | CAL. RANGE | TIME |
|------------------------------|-------------|---------------------------------------|------|
| (LOT #): | (°CELSIUS) | | |
| (EXP. DATE): | | | |
| POST-CAL. READING / STANDARD | | | |
| / | | <input type="checkbox"/> WITHIN RANGE | |
| / | | <input type="checkbox"/> WITHIN RANGE | |
| / | | <input type="checkbox"/> WITHIN RANGE | |
| / | | <input type="checkbox"/> WITHIN RANGE | |

D.O. CALIBRATION CHECK

| CAL. READING | TEMPERATURE | CAL. RANGE | TIME |
|-----------------------------------|-------------|---------------------------------------|------|
| (LOT #): | (°CELSIUS) | | |
| (EXP. DATE): | | | |
| POST-CAL. READING / SATURATED AIR | | | |
| / | | <input type="checkbox"/> WITHIN RANGE | |
| / | | <input type="checkbox"/> WITHIN RANGE | |
| / | | <input type="checkbox"/> WITHIN RANGE | |
| / | | <input type="checkbox"/> WITHIN RANGE | |

TURBIDITY CALIBRATION CHECK

| CALIBRATION READING (NTU) | | CAL. RANGE | TIME |
|------------------------------|------------------------------|---------------------------------------|------|
| (LOT #): | (LOT #): | | |
| (EXP. DATE): | (EXP. DATE): | | |
| POST-CAL. READING / STANDARD | POST-CAL. READING / STANDARD | | |
| / | / | <input type="checkbox"/> WITHIN RANGE | |
| / | / | <input type="checkbox"/> WITHIN RANGE | |
| / | / | <input type="checkbox"/> WITHIN RANGE | |
| / | / | <input type="checkbox"/> WITHIN RANGE | |

COMMENTS

| <input type="checkbox"/> AUTOCAL SOLUTION | <input type="checkbox"/> STANDARD SOLUTION (S) |
|---|---|
| (LOT #): | LIST LOT NUMBERS AND EXPIRATION DATE(S) UNDER CALIBRATION CHECK |
| (EXP. DATE): | |
| CALIBRATED PARAMETERS | CALIBRATION RANGES ¹⁾ |
| <input type="checkbox"/> pH | pH: +/- 0.2 S.U. |
| <input type="checkbox"/> COND | COND: +/- 1% OF CAL. STANDARD |
| <input type="checkbox"/> ORP | ORP: +/- 25 mV |
| <input type="checkbox"/> D.O. | D.O.: VARIES |
| <input type="checkbox"/> TURB | TURB: +/- 5% OF CAL. STANDARD |
| <input type="checkbox"/> _____ | ¹⁾ CALIBRATION RANGES ARE SPECIFIC TO THE MODEL OF THE WATER QUALITY METER |
| <input type="checkbox"/> _____ | |

NOTES

| |
|--|
| |
| |
| |
| |

| PROBLEMS ENCOUNTERED | CORRECTIVE ACTIONS |
|----------------------|--------------------|
| | |
| | |
| | |

SIGNED _____ DATE _____

CHECKED BY _____ DATE _____

REVISED 06/2011

Attachment C

SOP Fact Sheet

WATER QUALITY PARAMETER INSTRUMENT CALIBRATION

PURPOSE AND OBJECTIVE

Before a meter is utilized in the field, it will be calibrated and checked in accordance with this SOP to ensure proper operation. Water quality instruments addressed in this SOP include those that measure temperature, pH, dissolved oxygen (DO), conductivity/specific conductance, oxidation-reduction potential (ORP), and turbidity for the purposes of field screening and field measurements.

WHAT TO BRING

- Appropriate Level of PPE
- Field book
- Field instrument calibration logs
- Water quality meter capable of measuring one or more of the following based on project scope: pH, temperature, DO, specific conductivity, and ORP (e.g., YSI 600XL, Horiba U-50, Hydrolab Quanta/QED MP-20, or equivalent)
- Deionized water
- Flow-through cell
- Ring stand with clamp
- Paper towels
- Soft tissue (e.g., Kimwipes®)
- Cuvettes
- Buffer solutions at pH 4, 7 and 10 standard units (SU)*
- Conductivity solution (potassium chloride, typically 1,413 $\mu\text{hos/cm}$)*
- ORP calibration solution (e.g., Zobell)*
- Turbidity standards (0, 1, 10 nephelometric turbidity units [NTUs] or StablCal Kit)*
- Zero DO solution (0.0 mg/L)*
- DO membrane kit (electrolyte solution, membranes)
- NIST thermometer (0.2°C accuracy)*
- Small glass or polyethylene jars to hold the calibration standards (4-8 oz.)
- Cup or spray bottle for the deionized water

*Dependent on the project-specific requirements and the instrument manufacturer

OFFICE

- Review project work plan and confirm what field measurements are required based on the scope of work.
- Confirm that all necessary equipment (including necessary calibration solutions) are available in-house or order if necessary.
- All meters may have different relative accuracy, which will be specified in the instrument manual. Confirm that the meter being used meets the project's accuracy requirements.
- Confirm that a copy of the manufacturer's instruction manual is available to accompany the instrument into the field.
- Properly clean/decontaminate the instrument before storage or returning equipment to rental vendor.

CALIBRATION PROCEDURES

- Prior to use, inspect instruments to ensure instruments are clean, check for possible malfunctions, and calibrate in accordance with manufacturer's procedures. Note: The initial calibration may be performed in the office prior to the field event or by the equipment supplier; however, calibration checks should be performed on site prior to use on the day of the fieldwork.
- Calibration checks (or verifying that instrument readings fall within an acceptable range of a standard without running through the full instrument calibration steps) will be performed on field instruments prior to their initial use, at least once daily, or whenever indications of faulty readings or instrument malfunction occurs. Some instruments or certain project scopes may require more frequent calibration checks depending on project quality objectives.
- In general, instrument selection and calibration will include the following steps:
 1. Determine which instruments are needed for the specific field tasks. Record the make, model number, and serial number of the instrument on the field instrument calibration log or in the field book.
 2. Obtain the necessary instruments and standard solutions for calibration. Check expiration dates on standard solutions and replace if out of date. Record the manufacturer, true value, lot number and expiration date of the standard solutions on the field instrument calibration log or in the field book.
 3. Assemble the instrument and turn it on allowing the instrument to warm up.
 4. Check battery charge, and charge or replace if necessary.
 5. Clean instrument (if necessary).
 6. If applicable, program the multi-probe instrument so that the applicable parameters to be measured will be displayed.
 7. Calibrate the instrument prior to field use in accordance with manufacturer's procedures. (Note: If applicable, calibrate DO and conductivity first, because these parameters may affect the other calibrations).
 8. Document all calibration activities and results in the field instrument calibration log or field book.
 9. If the instrument malfunctions and cannot be corrected, document the issues, qualify any erroneous data, and obtain a replacement.
 10. Clean and decontaminate the instrument after use and before storage.

- 11. Conduct calibration checks at least once per day or additionally as needed.

INVESTIGATION-DERIVED WASTE (IDW) DISPOSAL

Field personnel should review the project work plan and ensure project-specific IDW management documentation and containerization requirements are specified or discussed with the Project Manager before going to the project site.

DATA MANAGEMENT AND RECORDS MANAGEMENT

- Prior to calibrating, the field equipment and calibration standard information should be recorded on a field instrument calibration log and/or in a field book. For field equipment, the information recorded should include the make, model number, and the serial number of the instrument. Each instrument can be assigned an identification number that can be referenced in future field notes or when filling out the field instrument calibration log.
- For calibration standards, the information recorded should include the manufacturer, expiration date, true value, and any other description, such as lot number.
- The calibration records provided by the equipment vendor and the certificates of analysis for each standard will be maintained in the project files.
- All calibration measurements must be documented in a field logbook or on a separate field instrument calibration log. At a minimum, the field instrument calibration log must include the instrument information described above, calibration standard information described above, calibration date, and the instrument calibration results.

DOs AND DO NOTs OF WATER QUALITY PARAMETER INSTRUMENT CALIBRATION


DOs

- DO wear appropriate PPE (i.e., chemical resistant gloves and safety glasses) when cleaning and calibrating water quality instruments.
- DO confirm what field measurements are required, and what accuracy is required based on the scope of work.
- DO ensure you have the instrument instruction manual available if needed, as well as contact information for the manufacturer or rental company for troubleshooting questions.
- DO properly document calibration procedures and calibration checks performed.
- DO note when erroneous readings/equipment malfunctions are observed and any troubleshooting and/or corrective measures taken.
- DO conduct calibration checks at least once per day or additionally as needed.
- DO properly store the calibration standard solutions. Avoid extreme hot/cold temperatures. Frozen solution is useless and extreme temperatures can make calibration difficult and/or calibration may not work at all.

DO NOTs

- DO NOT use expired calibration solutions.
- DO NOT immerse the sensors in sea water or other highly saline water, alcohol, or organic solvents.
- DO NOT forget to clean and decontaminate the instrument after use and before storage.
- DO NOT store the sensors improperly (e.g., avoid storing in extreme hot or cold temperatures, make sure appropriate storage solutions are being used per manufacturer's recommendations).



| | | | |
|---|-----------------|--|-----------------|
| Title: Equipment Decontamination | | Procedure Number: ECR 010 | |
| | | Revision Number: 3 | |
| | | Effective Date: April 2021 | |
| Authorization Signatures | | | |
|  | |  | |
| Technical Reviewer Cory Yates | Date 4/29/21 | Environmental Sector Quality Director Elizabeth Denly | Date 4/29/21 |

This document is proprietary property of TRC. It is to be used only by the person(s) to whom it has been provided and solely for the express purpose intended. Any reproduction or distribution, for purposes other than the intended, is forbidden without the express written consent of TRC.

TABLE OF CONTENTS

| | Page No. |
|---|-----------|
| 1.0 INTRODUCTION | 3 |
| 1.1 <i>Scope & Applicability</i> | 3 |
| 1.2 <i>Summary of Method</i> | 3 |
| 1.3 <i>Equipment</i> | 3 |
| 1.4 <i>Health & Safety Considerations</i> | 4 |
| 1.5 <i>Cautions and Potential Problems</i> | 5 |
| 1.6 <i>Personnel Qualifications</i> | 6 |
| 2.0 PROCEDURES | 6 |
| 2.1 <i>General</i> | 7 |
| 2.2 <i>Physical Decontamination Procedures</i> | 7 |
| 2.3 <i>Procedure for Sampling Equipment</i> | 8 |
| 2.4 <i>Procedure for Measuring Equipment</i> | 10 |
| 3.0 INVESTIGATION-DERIVED WASTE DISPOSAL | 11 |
| 4.0 QUALITY ASSURANCE/QUALITY CONTROL | 11 |
| 5.0 DATA MANAGEMENT AND RECORDS MANAGEMENT | 11 |
| 6.0 REFERENCES | 12 |
| 7.0 SUSTAINABLE RECOMMENDATIONS | 12 |
| 8.0 SOP REVISION HISTORY | 12 |

ATTACHMENTS

| | |
|--------------|----------------------------|
| Attachment A | SOP Fact Sheet |
| Attachment B | SOP Modifications for PFAS |

1.0 INTRODUCTION

1.1 Scope & Applicability

This Standard Operating Procedure (SOP) was prepared to direct TRC personnel in the procedures needed for decontamination of equipment used in the field during environmental investigations (e.g., sediment, soil, groundwater investigations). Other state or federal requirements may be above and beyond the scope of this SOP and will be followed, if applicable. The actual procedures used should be documented and described in the field notes. Preventing or minimizing potential cross-contamination of samples is important for the collection of representative samples, avoiding the possible introduction of sampling error into sample results, and for protecting the health and safety of site personnel.

Removing or neutralizing potential contaminants that may have accumulated on equipment and vehicles ensures protection of personnel, reduces or eliminates potential transfer of contaminants to clean areas, and minimizes the likelihood of sample cross-contamination.

The use of dedicated or disposable sampling equipment (e.g., disposable liners, plastic spoons, plastic or aluminum bowls) should be considered as an alternative to equipment decontamination and the subsequent generation of decontamination fluids.

1.2 Summary of Method

Equipment decontamination is used to remove potential contaminants from a sampling device or piece of field equipment prior to and between the collection of samples. It is also used to limit personnel exposure to residual contamination that may be present on used field equipment.

Contaminants can be physically removed from equipment or deactivated by sterilization or disinfection. Gross contamination of equipment requires physical decontamination, including abrasive and nonabrasive methods. These may include the use of brushes, air and wet blasting, or high-pressure water, followed by a wash/rinse process using appropriate cleaning solutions. A solvent rinse may be required when organic contamination is present, and an acid rinse may be required when metals are parameters of interest. Equipment decontamination procedures can vary depending on the media being sampled and the type of sampling equipment being used. Disposal of decontamination fluids will be handled on a project-specific basis and will be conducted in accordance with the applicable regulations.

1.3 Equipment

The following equipment may be utilized when decontaminating equipment. Project-specific conditions or requirements may warrant the use of additional equipment or deletion of items from this list. For specialized sampling programs involving per- and polyfluoroalkyl substances (PFAS), refer to Attachment B for further details.

- Appropriate level of personal protective equipment (PPE) as specified in the site-specific Health and Safety Plan (HASP)

- Alconox®, Liquinox® or other non-phosphate, concentrated, laboratory-grade soap
- Simple Green® or other nontoxic biodegradable cleaner
- Deionized, distilled, organic-free, or potable water as appropriate as determined by the Project Manager. Water may be supplied by the laboratory or purchased from commercial vendors depending on project requirements.
- Pump sprayer
- Pressure sprayer
- Squeeze bottle filled with hexane (option for organic analyses)
- Squeeze bottle filled with methanol as appropriate (option for organic analyses)
- Squeeze bottle filled with isopropanol as appropriate (option for organic analyses)
- Squeeze bottle filled with 10 percent nitric acid (option for metals analyses and stainless-steel equipment)
- Squeeze bottle filled with 1 percent nitric acid (option for metals analyses)
- Container (squeeze bottle to 5-gallon bucket) filled with appropriate grade water and a non-phosphate, laboratory-grade soap (approximately 1 tablespoon of soap to 5 gallons of water)
- Extra quantities of above listed liquids
- Containers, such as buckets or wash basins (the type and number of containers is dependent on the procedure)
- Scrub brushes
- Small wire brush
- Aluminum foil
- Polyethylene sheeting
- A container for decontamination of pumps and associated tubing

1.4 Health & Safety Considerations

TRC personnel will be on site when implementing this SOP. Therefore, TRC personnel and/or subcontractors shall follow the site-specific HASP. TRC personnel and/or subcontractors will use the appropriate level of PPE as defined in the HASP.

Sampling equipment or materials that have come in contact with chemical contaminants may be handled during implementation of this SOP. Certain decontamination fluids, including solvents and/or acids, are considered hazardous materials, and TRC employees will always handle and store them appropriately. Hazardous substances may be incompatible or may cause dangerous chemical reactions, including the production of heat, violent reactivity, or produce toxic vapors or other byproducts. Some hazardous substances may be incompatible with clothing or equipment and can permeate or degrade protective clothing or equipment. Also, hazardous substances may pose a direct health hazard to workers through inhalation, skin contact, or if a combustible material is

exposed to heat/flare. Safety data sheets (SDS) for chemicals handled by TRC personnel should be maintained in a designated location at the project site.

1.5 Cautions and Potential Problems

Special care should be taken when decontaminating equipment used for sampling for PFAS. Please refer to Attachment B for details.

- The use of deionized, distilled, or organic-free water commonly available from commercial vendors may be acceptable for decontamination of sampling equipment, provided that it has been certified by the vendor as analyte-free and/or meets the project-specific requirements.
- Alconox®, Liquinox®, or other non-phosphate, concentrated, laboratory-grade soap may contain trace quantities of perchlorate or 1,4-dioxane.
- Avoid using an excessive amount of soap during decontamination procedures, as this could result in difficulty rinsing the soap residue off of the equipment. Typically, the soap solution is prepared using 1 tablespoon of soap to 5 gallons of water.
- Use sufficient amounts of decontamination fluid (e.g., acid or solvent rinses) so that the fluid flows over the equipment and runs off. Spraying the equipment with a minimal amount of decontamination fluid that does not run off is ineffective.
- Spent decontamination solutions are considered investigation-derived waste (IDW) and must be managed as directed by the site-specific field program. Project and regulatory requirements, chemical compatibility, ambient conditions, and professional judgment should be used to determine the appropriate decontamination process with respect to combining and/or segregating decontamination fluids. Section 3 of this SOP provides more guidance on the disposal procedures.
- Several procedures can be established to minimize the potential for cross-contamination or analytical interference by decontamination fluids. For example:
 - The use of methanol in the decontamination procedure may not be appropriate if methanol is a contaminant of concern.
 - Isopropanol may be used as a substitute for methanol but may not be appropriate when collecting samples for volatile organic compound (VOC) analyses. Residual isopropanol on the equipment may cause substantial interferences in subsequent VOC analyses and may result in unnecessary dilutions and/or false positive results if isopropanol is not removed in subsequent decontamination steps. It should also be noted that the application of isopropanol to hot metal surfaces (e.g., a steam-cleaned split spoon) may cause oxidation of the isopropanol to acetone.
 - If hexane is used in the decontamination procedure, caution should be used to ensure that the hexane is completely volatilized and the equipment is subsequently rinsed when samples are to be analyzed for VOCs and volatile petroleum hydrocarbons (VPH).

Residual hexane on equipment could interfere with the VOC and VPH analyses and may result in unnecessary dilutions and/or false positive results.

- Cover monitoring and sampling equipment with protective material (i.e., aluminum foil, polyethylene sheeting, or Ziploc® bags) to minimize potential re-contamination after decontamination.
- Use dedicated or disposable sampling equipment when appropriate to minimize the need for decontamination. Although disposable sampling tools are encouraged in order to minimize the generation of decontamination fluids, it should be noted that plastic tools may not be appropriate for collection of samples to be analyzed for semi-volatile organic compounds (SVOCs), pesticides, and polychlorinated biphenyls (PCBs). Potential phthalate contamination may cause significant interferences in the subsequent analyses and may result in unnecessary dilutions and/or false positive results.
- After decontamination, equipment should be handled only by personnel wearing clean disposable, powder-free, nitrile gloves to prevent recontamination.
- Following decontamination, the equipment should be moved away (preferably upwind) from the decontamination area to prevent recontamination.
- Equipment that is not decontaminated properly may result in potentially high, biased results in field samples. **Note:** Equipment blank collection may be appropriate after decontamination of equipment used to collect highly contaminated samples.

1.6 Personnel Qualifications

Since this SOP will be implemented at sites or in work areas that entail potential exposure to toxic chemicals or hazardous environments, all TRC personnel must be adequately trained. Project and client-specific training requirements for samplers and other personnel on site should be developed in project planning documents, such as the sampling plan or project work plan. These requirements may include:

- Occupational Safety and Health Administration (OSHA) 40-hour Health and Safety Training for Hazardous Waste Operations and Emergency Response (HAZWOPER) workers; and
- 8-hour annual HAZWOPER refresher training.

2.0 PROCEDURES

Refer to the site-specific sampling plan and/or Quality Assurance Project Plan (QAPP), if applicable, for site-specific procedures. Other state or federal requirements may be above and beyond the scope of this SOP and will be followed if applicable. The actual procedures used should be documented and described in the field notes.

2.1 General

Personnel, sample containers, and equipment leaving the contaminated area of a site must be decontaminated. Various decontamination methods will either physically remove contaminants by abrasive and/or washing actions, inactivate contaminants by disinfection or sterilization, or both. Decontamination procedures should be documented in the field book.

2.2 Physical Decontamination Procedures

In many cases, gross contamination can be removed by physical means. The physical decontamination techniques appropriate for equipment decontamination can be grouped into two categories: abrasive methods and nonabrasive methods. In general, heavy equipment decontamination is conducted by drilling and construction subcontractors and not by TRC personnel. However, TRC personnel will typically need to document such decontamination efforts as part of project work. Special care should be taken during decontamination procedures following sampling for PFAS; please refer to Attachment B for details.

ABRASIVE CLEANING METHODS APPROPRIATE FOR DRILLING EQUIPMENT (DRILLING RIGS, ETC.)

Abrasive cleaning methods involve rubbing and wearing away the top layer of the surface containing the contaminant. The following abrasive methods are available but are not commonly used:

- *Mechanical:* Mechanical cleaning methods use metal or nylon brushes. The amount and type of contaminants removed will vary with the hardness of bristles, length of brushing time, and degree of brush contact.
- *Air Blasting:* Air blasting is used for cleaning large equipment, such as bulldozers, drilling rigs, or auger bits. The equipment used in air blasting employs compressed air to force abrasive material through a nozzle at high velocities. The distance between the nozzle and the surface cleaned, as well as the pressure of air, the time of application, and the angle at which the abrasive material strikes the surface, determines cleaning efficiency. Air blasting has several disadvantages, including its inability to control the amount of materials removed, it can aerate contaminants, and it generates large amounts of waste.
- *Wet Blasting:* Wet blasting, also used to clean large equipment, involves use of a suspended fine abrasive delivered by compressed air to the contaminated area. The amount of materials removed can be carefully controlled by using very fine abrasives. One disadvantage of this method is the generation of a large amount of waste.

NONABRASIVE CLEANING METHODS APPROPRIATE FOR FIELD EQUIPMENT (DRILLING AUGERS AND RIGS, ETC.)

Nonabrasive cleaning methods involve forcing the contaminant off a surface with pressure. In general, less of the equipment surface is removed using nonabrasive methods. The following nonabrasive methods are available:

High-pressure Potable Water: This method consists of a high-pressure pump, an operator-controlled directional nozzle, and a high-pressure hose. Flow rates typically range from 20 to 140 liters per minute (approximately 5 to 37 US gallons per minute). This procedure is used the majority of the time and is more appropriate for equipment with painted surfaces.

Ultrahigh-Pressure Potable Water: This system produces a pressurized water jet. The ultrahigh-pressure spray removes tightly adhered surface film. The water velocity ranges from 500 meters per second (m/sec) to 900 m/sec (approximately 1,640 to 2,953 feet per second). Additives can enhance the method. This method is not applicable for hand-held sampling equipment. This procedure is not commonly used but would be appropriate for carbon steel drilling rods and augers.

Steam Cleaning: This method consists of a high-pressure hot water cleaner capable of generating a pressure of at least 2,500 pounds per square inch (psi) and producing hot water and/or steam (at least 200 degrees Fahrenheit), and is typically equipped with a soap compartment. Due to the high temperatures associated with this method, steam cleaning should not be used for polyvinyl chloride (PVC) or plastic equipment.

2.3 Procedure for Sampling Equipment

Sampling equipment, such as split-spoon samplers, shovels, hand augers, trowels, spoons, spatulas, bailers, tethers, dippers, and pumps, will be cleaned using the following procedure. Special care should be taken during decontamination procedures following sampling for PFAS; please refer to Attachment B for details. **Note:** The overall number of containers needed for collection of decontamination fluids may vary depending on chemical compatibilities, project and regulatory requirements, and ultimate disposal methods for these fluids.

1. Lay out sufficient polyethylene sheeting on the ground or floor to allow placement of the necessary number of containers (e.g., plastic wash basins or buckets) and an air-drying area. The number of decontamination steps and designated containers should be determined prior to field sampling based on the site-specific sampling plan. At a minimum, one container should be designated for the detergent wash. A second container should be designated for water rinsing. A third container may be designated for non-water rinsing. If more than one, the non-water rinsate fluids may need to be separated. Non-water rinsate fluids should not be combined with the detergent wash during decontamination. Place the containers on the polyethylene sheeting. The decontamination line should progress from “dirty” to “clean”.

Note: In instances where acid or solvent rinses are required, additional containers may be needed to manage collection and subsequent disposal of the spent decontamination fluids.

2. Fill the first container with potable water. Add sufficient non-phosphate, concentrated, laboratory-grade soap to cause suds to form. Do not use an excessive amount of the soap (approximately 1 tablespoon of soap to 5 gallons of water) or rinsing the soap residue off the equipment will be difficult.
3. Disassemble the equipment, as appropriate.

4. Brush any visible dirt off sampling equipment into a designated area before getting equipment wet.
5. Using a clean, coarse scrub brush, submerge and wash the sampling equipment in the soap solution in the first container, removing all dirt and/or visible hydrocarbons. Allow excess soap to drain off the equipment into the container when finished.
6. If cleaning a pump that is not completely disassembled, run the submerged pump in the container long enough to allow sufficient contact time with the internal components of the pump.
7. Rinse the equipment with appropriate water over an appropriate container, using a coarse scrub brush or pressure sprayer to aid in the rinse if necessary. If an additional acid or solvent rinse is not required, proceed to Step 10.
8. ****If sampling for metals and if required by the project, rinse the equipment with nitric acid over an appropriate container. Consider using a container dedicated to acidic solutions to minimize the volume of liquid that needs to be neutralized later. A 10 percent nitric acid solution is used on stainless steel equipment. A 1 percent nitric acid solution is used on all other equipment. If not required, this step may be omitted.**
9. ****If sampling for organic parameters and if required by the project, rinse the equipment over an appropriate container using methanol or isopropanol (see Cautions and Potential Problems). If oily, a hexane rinse should follow the methanol/isopropanol rinse, or as an alternative, Simple Green® can be used if approved by the Project Manager. Consider using an appropriate container dedicated to volatile solvents to minimize the volume of liquid that subsequently needs to be managed as IDW. If not required, this step may be omitted.**

Allow the equipment to completely air dry prior to proceeding to the next step.

**** Steps 8 and 9 are optional and may be used on a site-specific basis. The site-specific sampling plan or QAPP, if available, should be consulted. In the absence of a sampling plan or QAPP, the Project Manager will decide upon the necessity of these steps.**

10. Rinse the equipment over an appropriate container using deionized, distilled or organic-free water after each step. If cleaning a pump that is not completely disassembled, run the submerged pump in the container long enough to allow sufficient contact time with the internal components of the pump.
11. Allow the equipment to completely air dry on a clean surface (e.g., polyethylene sheeting or a clean container) (See*NOTE).

***NOTE** that if temperature or humidity conditions preclude air drying equipment, sufficient spares, as applicable and if possible, should be available so that no item of sampling equipment need be used more than once. If an ample amount of spare equipment is not available and the equipment will not completely air dry, additional rinses with deionized, distilled or organic-

- free water should be used. The inability of equipment to air dry and the usage of additional rinses should be recorded in the field book or on the appropriate form.
12. Reassemble equipment, if necessary, and wrap completely in clean, unused, protective material. Reuse of equipment on the same day without wrapping in protective material is acceptable.
 13. Spent decontamination fluids are considered IDW and must be managed as directed by the site-specific field program.
 14. Record the decontamination procedure in the field book or on the appropriate form.
 15. Decontamination solution and rinse water should be refreshed at regular intervals as appropriate to meet project quality objectives.

2.4 Procedure for Measuring Equipment

Measuring equipment, such as pressure transducers, water level indicators, oil/water interface probes, and soil moisture/pH meters will be cleaned using the following procedure, unless it conflicts with the manufacturer's recommendations. Special care should be taken during decontamination procedures following sampling for PFAS; please refer to Attachment B for details.

1. Fill two clean containers (e.g., plastic wash basins or buckets) with potable water.
2. Add sufficient nonphosphate, concentrated, laboratory-grade soap to one container to form a thin layer of soap suds. If oily residues are apparent, the use of Simple Green® may be required.
3. Brush any visible dirt off measuring equipment before getting the equipment wet.
4. Either spray rinse the device with the soap solution over the first container, or for heavily soiled equipment, immerse the device in the container containing soap and gently agitate. Scrub device if it is soiled. Do not submerge any electrical controls or take-up reels. Submerge only that portion of the device that came in contact with potential contaminants.
5. Immerse the device in the container containing the potable water and gently agitate. Do not submerge any electrical connectors or take-up reels. Submerge only that portion of the device that came in contact with potential contaminants.
6. Spray rinse equipment with deionized, distilled, or organic-free water over the last container used.
7. Allow the equipment to air dry if time allows.
8. Record the decontamination procedure in the field book or on the appropriate form.

3.0 INVESTIGATION-DERIVED WASTE DISPOSAL

Field personnel should discuss specific documentation and containerization requirements for IDW disposal with the Project Manager.

Each project must consider IDW disposal methods and have a plan in place prior to performing field work. Provisions must be in place regarding what will be done with IDW. If IDW must be removed from the site, consider material containment, such as a composite drum, proper labeling, on-site storage by the client, testing for disposal approval of the materials, and ultimately the pickup and disposal of the materials by appropriately licensed vendors.

4.0 QUALITY ASSURANCE/QUALITY CONTROL

One type of quality control sample specific to the field decontamination process is the equipment blank. The equipment blank provides information about the effectiveness of the decontamination process employed in the field. An equipment blank can detect contamination that may arise from potentially contaminated equipment or equipment that has not been decontaminated effectively.

Equipment blanks consist of a sample of analyte-free (i.e., deionized, distilled, organic-free) water that is poured over and through a decontaminated sampling device and placed in a clean sample container. Ideally, the reagent water should come from the laboratory and be certified as clean. If the blank water is not certified as clean and/or not supplied by the laboratory performing the analyses, a separate water blank that has not run through the sampling equipment should also be sent to the laboratory for analysis.

Equipment blanks are typically collected for all parameters of interest at a minimum rate of 1 per day per matrix; however, the frequency of equipment blank collection will vary from project to project, depending upon the data quality objectives and/or regulatory requirements, and will be specified in either the site-specific sampling plan or QAPP. Equipment blanks are typically not required if dedicated sampling equipment is used.

5.0 DATA MANAGEMENT AND RECORDS MANAGEMENT

All reagents used must be documented in the field book or on the appropriate form. Any deviations from the decontamination procedures specified in the sampling plan or QAPP must be approved by the Quality Assurance Officer and Project Manager and documented in the field book. The lot number and vendor of each reagent used should be documented in the field book. Refer to ECR SOP 001 for field documentation procedures.

Planning for the collection of equipment blank samples can be tracked in the TRC Environmental Data Management System (EDMS). This can ensure the field teams are reminded by the mobile data collection app to collect equipment blank samples per the sampling plan or QAPP. Data quality checks for equipment blank samples can be automatically run by the TRC EDMS and highlight any non-conformities to the QAPP or concentrations detected in the equipment blank samples when data are loaded. Discuss with your EDMS data manager to have this automated report configured for your project site.

6.0 REFERENCES

USEPA. December 1987. *A Compendium of Superfund Field Operations Methods*. EPA/540/P-87/001.

USEPA. January 1991. *Compendium of ERT Groundwater Sampling Procedures*. OSWER Directive 9360.4-06. PB91-9211275.

USEPA. November 1992. *RCRA Ground-Water Monitoring: Draft Technical Guidance*. EPA/530-R-93-001. USEPA Office of Solid Waste.

USEPA. January 1999. *Compendium of ERT Groundwater Sampling Procedures*. EPA/540/P-91/007. OSWER Directive 9360.4-06. PB91-921275.

USEPA. June 22, 2020. *Field Equipment Cleaning and Decontamination*. LSASDPROC-205-R4. Region 4. Laboratory Services and Applied Science Division. Athens, Georgia.

7.0 SUSTAINABLE RECOMMENDATIONS

Sustainable practices should be incorporated wherever practical. Items to consider for equipment decontamination are as follows:

- Utilize Alconox® soap when appropriate due to its biodegradable nature;
- Utilize a reusable container such as a carboy for decontamination water;
- Utilize reusable decontamination equipment such as plastic spray bottles, plastic brushes, etc., when appropriate;
- Utilize recycled plastic sheeting to contain decontamination rinsate, if available; and,
- Send decontamination rinsate to a wastewater treatment facility for water reuse/recycling when practical.

8.0 SOP REVISION HISTORY

| REVISION NUMBER | REVISION DATE | REASON FOR REVISION |
|-----------------|---------------|---|
| 1 | DECEMBER 2016 | ADDED ATTACHMENT B TO ACCOMMODATE SOP MODIFICATIONS REQUIRED WHEN SAMPLING FOR PFAS; CHANGED NAMING CONVENTION FOR SOP FROM RMD TO ECR. |
| 2 | JANUARY 2020 | TRC RE-BRANDING |
| 3 | APRIL 2021 | REVIEWED AND REVISED SOP |

Attachment A: SOP Fact Sheet

EQUIPMENT DECONTAMINATION

PURPOSE AND OBJECTIVE

Removing or neutralizing potential contaminants that may have accumulated on equipment and vehicles ensures protection of personnel, reduces or eliminates potential transfer of contaminants to clean areas, and minimizes the likelihood of sample cross-contamination. Preventing or minimizing potential cross-contamination of samples is important for the collection of representative samples, avoiding the possible introduction of sampling error into sample results, and for protecting the health and safety of site personnel.

WHAT TO BRING

- Field book
- Appropriate PPE
- Site-specific HASP
- Alconox®, Liquinox® or other nonphosphate, concentrated, laboratory-grade soap
- Simple Green® or other nontoxic biodegradable cleaner
- Deionized, distilled, organic-free water, or potable water as appropriate as determined by the Project Manager
- Pump or pressure sprayer
- Squeeze bottles filled with appropriate decontamination chemicals (e.g., organic solvents, nitric acid)
- Containers, such as buckets or wash basins (type and number is dependent on the procedure)
- Scrub brushes and/or small wire brush
- Aluminum foil
- Polyethylene sheeting
- A container for decontamination of pumps and associated tubing

OFFICE

- Prepare/update the site-specific HASP; make sure the field team is familiar with the latest version.
- Review site-specific sampling plan/QAPP for decontamination procedures and procedures for management of investigation-derived waste (IDW) (e.g., used decontamination solutions).
- Confirm all required decontamination supplies are in stock or order as needed.

ON-SITE

- Verify project HASP including safety data sheets for decontamination chemicals used on site.
- Conduct daily Health & Safety tailgate meetings, as appropriate.
- Establish a designated equipment and personnel decontamination area.
- Provide for the proper collection and management of all IDW.
- Verify that appropriate PPE is worn by all site personnel (including subcontractors) and the work area is safe.

SAMPLING EQUIPMENT DECONTAMINATION - PROCEDURES

Sampling equipment, such as split-spoon samplers, shovels, hand augers, trowels, spoons, spatulas, bailers, tethers, dippers, and pumps, will be cleaned using the following procedure. **A more simplified procedure for decontamination of measuring equipment is presented in the SOP.** Note: The overall number of containers needed for collection of decontamination fluids may vary depending on chemical compatibilities, project and regulatory requirements, and ultimate disposal methods for these fluids.

1. Lay out sufficient polyethylene sheeting on the ground or floor to allow placement of the necessary number of containers (e.g., plastic wash basins or buckets) and an air-drying area. At a minimum, one container should be designated for the detergent wash. A second container should be designated for water rinsing. A third container may be designated for nonwater rinsing. Nonwater rinsate fluids should not be combined with the detergent wash during decontamination. The decontamination line should progress from “dirty” to “clean”.
Note: In instances where acid or solvent rinses are required, additional containers may be needed to manage collection and subsequent disposal of the spent decontamination fluids.
2. Fill the first container with potable water. Add sufficient nonphosphate concentrated laboratory-grade soap to cause suds to form. Do not use excessive amount of the soap (approximately 1 tablespoon of soap to 5 gallons of water) or rinsing the soap residue off the equipment will be difficult.
3. Brush any visible dirt off of the sampling equipment into a designated area before getting equipment wet.
4. Using a clean, coarse scrub brush, submerge and wash the sampling equipment in the soap solution in the first container, removing all dirt and/or visible hydrocarbons.

EQUIPMENT DECONTAMINATION

5. Rinse the equipment with appropriate water over an appropriate container, using a coarse scrub brush or pressure sprayer to aid in the rinse if necessary. If an additional acid or solvent rinse is not required, proceed to Step 8.
6. ****If sampling for metals and if required by the project, rinse the equipment with nitric acid over an appropriate container. Consider using a container dedicated to acidic solutions to minimize the volume of liquid that needs to be neutralized later. A 10 percent nitric acid solution is used on stainless steel equipment. A 1 percent nitric acid solution is used on all other equipment. If not required, this step may be omitted.**
7. ****If sampling for organic parameters and if required by the project, rinse the equipment over an appropriate container using methanol or isopropanol (see Caution and Potential Problems). If oily, a hexane rinse should follow the methanol/isopropanol rinse, or as an alternative, Simple Green® can be used if approved by the Project Manager. Consider using an appropriate container dedicated to volatile solvents to minimize the volume of liquid that subsequently needs to be managed as IDW. If not required, this step may be omitted.**
Allow the equipment to completely air dry prior to proceeding to the next step.
**** Steps 6 and 7 are optional and may be used on a site-specific basis. The site-specific sampling plan or QAPP, if available, should be consulted. In the absence of a sampling plan or QAPP, the Project Manager will decide upon the necessity of these steps.**
8. Rinse the equipment over an appropriate container using deionized, distilled or organic-free water after each step.
9. Allow the equipment to completely air dry on a clean surface (e.g., polyethylene sheeting or a clean container).
***NOTE that if temperature or humidity conditions preclude air drying equipment, sufficient spares, if possible, should be available so that no item of sampling equipment need be used more than once. If an ample amount of spare equipment is not available and the equipment will not completely air dry, additional rinses with deionized, distilled or organic-free water should be used. The inability of equipment to air dry and the usage of additional rinses should be recorded in the field logbook or on the appropriate form.**
10. Reassemble equipment, if necessary, and wrap completely in clean, unused, protective material. Reuse of equipment on the same day without wrapping in protective material is acceptable.
11. Spent decontamination fluids are considered IDW and must be managed as directed by the site-specific field program.
12. Decontamination solution and rinse water should be refreshed at regular intervals as appropriate to meet project quality objectives.

INVESTIGATION DERIVED WASTE (IDW) DISPOSAL

Field personnel should review the project work plan and ensure project-specific IDW management documentation and containerization requirements are specified or discussed with the Project Manager before going to the project site.

DATA MANAGEMENT AND RECORDS MANAGEMENT

All reagents used must be documented in the field book or an appropriate field form. Any deviations from the decontamination procedures specified in the work plan, sampling plan or QAPP must be approved by the Quality Assurance Officer and Project Manager and documented in the field book. The lot number and vendor of each reagent used should be documented in the field logbook. Refer to ECR SOP 001 for field documentation procedures.

DOs AND DO NOTs OF EQUIPMENT DECONTAMINATION

DOs:

- DO call the Project Manager or field team leader if unexpected conditions are encountered or at least daily to update them on site work.
- DO manage and collect IDW in accordance with project requirements.
- DO use deionized, distilled or analyte free water that is provided by the laboratory, is certified analyte-free, and/or meets project requirements.
- DO use sufficient amount of decontamination fluids so that the fluid flows over the equipment and runs off.
- DO use new wrapped disposable dedicated sampling equipment when appropriate to minimize the need for decontamination.

DO NOTs:

- DO NOT use an excessive amount of soap during decontamination.
- DO NOT sign anything in the field unless authorized in writing by client. This includes waste disposal documentation, statements, etc.; call the Project Manager if this issue arises.

Attachment B: SOP Modifications for PFAS

Due to the pervasive nature of PFAS in various substances routinely used during sampling and the need to mitigate potential cross-contamination or sampling bias to ensure representative data are collected, special care should be taken when sampling for PFAS. The following table highlights the required modifications to this SOP when sampling for PFAS.

| PFAS Equipment Decontamination Protocols | |
|---|---|
| SOP Section Number | Modifications to SOP |
| 1.3 | <ul style="list-style-type: none"> • Use only Alconox® or Liquinox® soap; do not use Decon 90. • Use new plastic buckets for wash and rinse water. • Ensure that PFAS-free water is used during the decontamination procedure. • Do not use aluminum foil. |
| 1.5 | <p>Always consult the Site-specific Health and Safety Plan prior to conducting field work. The following considerations should be made with regards to decontamination procedures:</p> <ul style="list-style-type: none"> • Tyvek® suits should not be worn. Cotton coveralls may be worn. • Boots and other field clothing containing Gore-Tex™ or other waterproof/resistant material should not be worn. This includes rain gear. Boots made with polyurethane and polyvinyl chloride (PVC) are acceptable. • Food and drink should not be allowed within the decontamination area. Bottled water and hydration drinks (e.g., Gatorade®) may be consumed in the staging area only. • Personnel involved with decontamination should wear a new pair of nitrile gloves after each decontamination procedure when handling equipment to avoid re-contamination. Avoid handling unnecessary items with nitrile gloves. • Do not store on or cover equipment with aluminum foil after decontamination. Use of polyethylene sheeting is acceptable. • Avoid wearing clothing laundered with fabric softeners. • Avoid wearing new clothing (recommended six washings since purchase). Clothing made of cotton is preferred. • Avoid using cosmetics, moisturizers, hand creams, or other related products as part of cleaning/showering the morning of sampling and decontamination field work. |
| 2.2 | <ul style="list-style-type: none"> • New nylon or metal bristle brushes should be used for mechanical cleaning methods. • If high-pressure water is used, it must be tested prior to use for the presence of PFAS. |
| 2.3 | <ul style="list-style-type: none"> • Ensure that PFAS-free water is used during the last step of the decontamination procedure. |
| 2.4 | <ul style="list-style-type: none"> • Ensure that PFAS-free water is used during the last step of the decontamination procedure. |


New Hampshire Department of Environmental Services (NHDES) Protocols for Collection, Identification, and Enumeration of Freshwater Fishes

A1 Title and Signature Page

Document Title: New Hampshire Department of Environmental Services (NHDES) Protocols for Collection, Identification, and Enumeration of Freshwater Fishes

Lead Organization: NH Department of Environmental Services
Water Division-Watershed Management Bureau

Preparer's Name: Andrew Chapman

Preparer's Signature: 

Organizational Affiliation/Address: NH Department of Environmental Services
29 Hazen Drive
P.O. Box 95
Concord, NH 03302-0095

Preparation Date: November, 2013

A2 Table of Contents

| | |
|--|---|
| A1 Title and Signature Page | 1 |
| A2 Table of Contents | 1 |
| A3 Introduction (History, Justification)..... | 2 |
| A4 Definitions..... | 2 |
| A5 Field Procedures for Fish Collection | 3 |
| A5.1 Sampling Season..... | 3 |
| A5.2 Fish Collection Permits..... | 3 |
| A5.3 Training and Safety for Electrofishing..... | 3 |
| A5.4 Equipment and Materials | 5 |
| A5.5 Rational for Stream Length to be Fished | 5 |
| A5.6 Fish Collection Procedure..... | 6 |
| A5.7 Fish Data Processing Procedure..... | 7 |
| A6 Quality Assurance and Quality Control | 7 |
| A8 Data Sheets..... | 8 |

A3 Introduction (History, Justification)

The development and implementation of state-level biological assessment techniques and thresholds is directed under Sections 303 and 304 of the Clean Water Act. The US Environmental Protection Agency further clarified its position on the applicability of biological assessment programs in its 1991 statement of policy indicating that biological surveys shall be integrated into State water quality programs to help restore and maintain the biological integrity of the Nation's waters.

The primary goals of biological assessment programs are to determine "aquatic life use" status for applicable waterbodies, make decisions for specific permitting and regulatory actions, assist in setting planning and management priorities for waterbodies in need of controls, and prepare water quality reports.

Since 1997, NH DES has collected biological data from wadable streams with the goal of developing indices that can be used to estimate the overall ecological integrity of the biological community. Current New Hampshire water quality standards (Env-Wq 1700) define Biological and Aquatic Community Integrity as the ability to "maintain a balanced, integrated, and adaptive community of organisms having a species composition, diversity, and functional organization comparable to that of similar natural habitats of a region". The indices developed under the bioassessment program are meant to provide a numeric interpretation of the narrative standard outlined above.

The purpose of this document is to provide a detailed description of the collection and processing methods utilized for freshwater fish samples in order to compute a Indices of Biotic Integrity (IBIs) necessary for making biological assessments of wadeable streams and rivers.

A4 Definitions

Back-pack electroshocker: Backpack electrofisher generators are typically battery powered. They employ a transformer to pulse the current before it is delivered into the water. The anode is located at the end of a long, 2 meter pole and is usually in the form of a ring. The cathode is a long, 3 meter braided steel cable that trails behind the operator. The electrofisher is operated by a deadman's switch on the anode pole.

A5 Field Procedures for Fish Collection

The Biomonitoring Program fish assessment protocol is an intensive effort and is adapted from the United States Environmental Protection Agency's Rapid Bioassessment Protocols (US EPA 1999). The methodology is designed for wadeable streams and rivers, and uses backpack electrofishing equipment to capture fish for identification and enumeration.

A5.1 Sampling Season

Surveys are conducted at a time when fish populations are most stable and variability is minimized by seasonal migration. Extremes in flow conditions can result in non-seasonal migration of certain species seeking less stressful habitat conditions. Therefore, sampling should also be avoided during periods of natural high or low flows.

Fish surveys are conducted by the biological monitoring program from the end of June through September, but may be extended into October if necessary. The sampling time frame represents a stable fish assemblage, when fish tend to remain in a particular localized area and is most likely to include the full range of resident species. If a survey is requested or required later in the fall, New Hampshire Department of Fish and Game is contacted for advice on avoiding fall spawning species.

A5.2 Fish Collection Permits

Prior to any fish surveys, a scientific collection permit must be obtained from the New Hampshire Fish and Game Department (NH F&G). A written letter to the commissioner of the NH F&G from the head of the biomonitoring program is sent out well ahead (e.g. 3 months) of the scheduled sampling period in order to obtain the necessary permit. The request must also contain the tentative sites planned for collection. Once approved, a hard copy of the permit is carried by the biomonitoring program field operations team at all times. See attachment A for an example scientific permit request letter, attachment B for an example scientific permit application and attachment C for an example scientific collection permit.

At the end of the field season, a report must be submitted to the NH F&G summarizing the results of the survey efforts. The report must include the stations sampled, including the exact location; a list of species encountered and the number of each species captured; the incidence of mortality for each species; and whether any of the species are included on state or federal threatened and endangered (T&E) species lists. Any sites known to contain T&E species must be approved for sampling prior to when the actual field work occurs.

A5.3 Training and Safety for Electrofishing

Electrofishing equipment can be hazardous if not operated competently by trained individuals. It is the policy of the biological monitoring program that any individual operating electrofishing equipment be trained by the current biological program manager before any field sampling.

As part of the training, all new field crew personnel are required to read the operation and safety manuals supplied by the manufacturer of the electrofishing equipment. A copy of the manuals for the current equipment used by the biological monitoring program is included in appendix XX. In addition, all individuals participating in electrofishing activities must have current CPR training. Opportunities to attend a CPR course will be identified and offered to all field crew personnel prior each field season.

At the completion of these activities and readings field personnel are required to sign a waiver (Appendix D-2) verifying that they have read and fully understand the hazards involved and the required safety protocols prior to any actual field survey work.

The biological program manager will also provide "hands on" training prior to "live" sampling allowing all field crew members to understand the various roles on the shocking crew team and instream safety precautions used to minimize the likelihood of injury related to electroshocking. Field crew members are required to practice these procedures and safety measures during all field operations. Failure to do so will result in their removal from the shocking crew.

In addition to above safety measures, all field crew members are required to wear protective equipment, including waders and rubber gloves at all times. If a member does not have these basic items, they will not be allowed to be in the water during the shocking. Wading belts and




life jackets are also available if a crew member chooses to use them. Field crew members are also strongly urged to wear polarized sunglasses and a hat during sampling to minimize accidents and increasing sampling efficiency.

In order to ensure safety and efficiency in fish sampling efforts as well as equipment longevity, equipment must be inspected and appropriately maintained. Inspections of electrofishing equipment will be completed prior to each sampling event. Pre-operation

inspections shall include: a visual check of electrical connections, wires, and shocking battery. Any loose connections, worn or frayed wires, leaking or cracked batteries will preclude any and all electroshocking activities until repairs can be made. In addition, an instream test shall be performed prior to any sampling. The instream test is designed to check the shocker settings and performance, as well as the integrity of each field crew member's waders and gloves. The instream test will also be used to test the various built in safety mechanisms (e.g. tilt) on the electroshocker. At the end of the season a final inspection of each electroshocker will be completed so that any necessary repairs can be identified and completed.

A5.4 Equipment and Materials

The Biological Monitoring Unit utilizes two separate electroshocker models (Model 12 and LR-24) manufactured by Smith-Root, Inc. Both utilize DC (direct current) power generated from a 24 volt gel cell deep cycle battery. Each unit has a variety of waveform settings to accommodate a range of environmental conditions, specifically those related to in-stream specific conductance. Manuals for operation and care of each electroshocker are available for reference through the Biomonitoring Program or at www.smith-root.com.



A5.5 Rational for Stream Length to be Fished

An accurate representation of the fish species present and their relative numbers at any given sample location is imperative in order to effectively assess biological condition. The first step towards this goal is the establishment of suite of standardized sampling protocols. Initially, this is accomplished by defining a representative sample reach from which a fish sample is collected. For the biological monitoring unit this means sampling a stretch of river or stream with the goal of capturing 95% of the species which are present. Figure XX demonstrates the basic relationship between number of fish species captured relative to the distance sampled; simply stated as the sampling distance increases the maximum number of species captured plateaus. Beyond this distance, additional sampling captures few new species, and thus, is unnecessary to obtain a representative sample of the resident fish

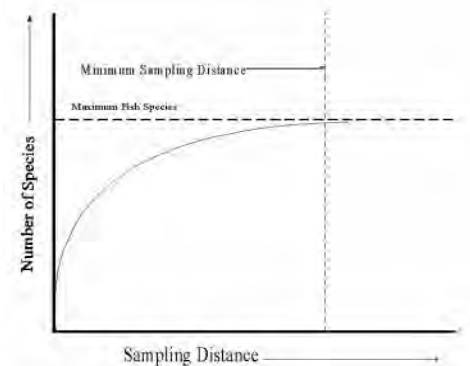


Figure 4-2. Basic relationship between the number of species vs. sampling distance

community. The distance necessary to capture the majority of the species present is a function of stream order, geomorphologic characteristics, gradient, and other physical factors.

A5.6 Fish Collection Procedure

For wadeable streams in New Hampshire, a minimum distance of 150 meters is employed. This distance has been established as a reasonable minimum to optimize the representation of the resident species. For streams with wetted widths in excess of 30 feet but less than 50 feet, the wetted width is multiplied by 20 to determine the length of the stream reach. For streams over 50 feet wide, a visual survey of the habitat types is completed prior to establishing a set reach length. For these larger wadeable streams, the goal is to sample at least two of each habitat types observed. For some projects, reach lengths may not conform to these basic rules depending on the overall goals of the sampling effort.

Regardless of reach length, normal sampling will include a single pass through the study reach working in an upstream fashion. Sampling in an upstream direction eliminates problems of turbidity from the field crew and facilitates netting of fish as they drift towards the crew. Different fish species will inhabit a variety of microhabitat types and effort is made to shock all niches present in the stream reach.

The field sampling crew is comprised of one shocker, a minimum of two netters, and one person to carry a 5-gallon aerated bucket to place fish into for recovery. Netted fish are immediately transferred to the 5 gallon bucket upon capture. The individual operating the shocker serves as the point person on the field crew and dictates the pace and direction of shocking. The netters generally flank, and stay slightly behind, the shocker, while the person carrying the bucket stays behind both the netters and shocker. Communication between all crew members must be clear and continuous as to the expected direction of travel, pause intervals for fish transfer and repositioning, necessary rest periods, or emergencies. In the case of an immediate need to discontinue shocking field crew members, an "alert call" such as "out" will be utilized.

In some cases, two or more shock crews may be necessary to effectively shock a sample reach. In these cases, each shock crew proceeds in an upstream fashion at an approximately equal pace to maximize capture efficiency. The need for multiple shock crews is relatively infrequent and is dictated by stream size.



Numbers, species and shock time in seconds are recorded to determine the catch per unit of effort (CPUE), providing another level of standardization for making comparisons between sites. The programmed waveform for the pass should also be noted (i.e. Voltage setting,

pulse width/pulse frequency). Initial settings should be 60Hz at 6ms which is the I5 mode setting (Figure 4-3). Initial chemical data including pH, temperature, dissolved oxygen and conductivity are made on the Biomonitoring Site Information Sheet (Appendix A-1) before electrofishing. Conductivity levels as well as the targeted species or size class to be captured, will dictate the waveform settings of the backpack shocker. Where macroinvertebrate monitoring is scheduled to take place in conjunction with fish community assessments, the kicks sites or rock basket placement should be within close proximity to the fish sampling reach.

A5.7 Fish Data Processing Procedure

Fish collected during the survey are processed and data recorded after completion of the single pass. Generally, fish are processed at the upstream end of the sample reach by recording the

number of individuals for each species captured. The following reference guides are referred to for fish identification: *Freshwater Fishes of New Hampshire* (Scarola, 1987) and *Fishes of Vermont* (Langdon et al. 2006). For species in the trout family (Salmonidae), a separate tally, the number of young-of-the-year (YOY), are also recorded. The incidence of mortality is also tracked for each species with a target of less than 5% mortality for any one species. All data are recorded on a standardized fish collection data



sheet (Appendix A-2). Fish less than 25mm in length are not included in the tabulation. If small fish (<25mm) are especially abundant and can be identified, then an appropriate note will be made on the field sheet. External anomalies will be noted on the field sheets as well as an estimation of the number of fish exhibiting the anomaly. After identification and enumeration, all fish are immediately released back into the stream or river. Un-identifiable fish may be photographed or retained for identification back in the laboratory. Finally, the cumulative "shock time" displayed by the electroshocker and shocker settings (e.g. waveform, frequency, voltage, duty cycle) is recorded on the data sheet. The time represents the actual duration, usually in seconds, electric current was discharged into the water. Generally, this shock time ranges from 1,000 - 2,000 seconds, but can be lower or higher depending on the level of effort needed to effectively shock the sample reach.

A6 Quality Assurance and Quality Control

Quality Assurance and Quality Control (QAQC) is performed for fish identification by having an experienced fish taxonomist identify fish species. Field identification manuals, including "Freshwater Fishes of New Hampshire," by John. F. Scarola and "Fishes of Vermont," by

Richard W. Langdon et al. are referred to in the field for less common species. When a fish can not be identified in the field, they are retained for laboratory identification. All species retained are preserved in formalin and labeled with date, site and staff responsible for collection.

A8 Data Sheets

The Fish Collection Data Sheet includes a table to record species, size, weight and number. See Attachment D.

Attachment A: Example Scientific Collection Permit Request Letter



The State of New Hampshire
DEPARTMENT OF ENVIRONMENTAL SERVICES

Thomas S. Burack, Commissioner



April 11, 2013

Scott Decker
NH Fish and Game Department
Inland Fisheries
11 Hazen Drive
Concord, NH 03301

Subject: NH Department of Environmental Services Scientific Collection Permit Request

Dear Mr. Decker,

The NH Department of Environmental Services (NH DES) is requesting a scientific collection permit to collect fish for the year 2013. The permit will allow NH DES to participate in the U.S. Environmental Protection Agency's (EPA) National Rivers and Stream Assessment for 2013 and other NH DES Biomonitoring Program projects as needed.

There will be six EPA and DES staff assigned to one or more of the above mentioned fish collection projects. They include the following:

David Neils, NH DES
Steve Landry, NH DES
Andy Chapman, NH DES
Tom Faber, EPA
Hilary Snook, EPA
Dave McDonald, EPA

The following sites for fish collection have tentatively been identified to include:

Connecticut River (Monroe, Walpole, Lyme, Claremont, Northumberland and Columbia)
Merrimack River (Concord, Pembroke)
Androscoggin River (Errol)
Contoocook River (Concord, Greenfield)
Chocorua River (Tamworth)
Back Creek (Deerfield)

Moose River (Gorham)
Baker River (Wentworth)
Hale Brook (Nashua)
Unnamed Stream (Hinsdale) (42.7567N, -72.4633)

NH DES will notify F&G of any changes to the above plan.

The collection method will be electrofishing by boat or back-pack. In instances where boat shocking is completed, NH DES staff will accompany EPA staff on an EPA owned and operated equipment vessel. Most fish will be identified to species and then returned. A limited number of specimens of recreationally important fish species will be harvested for fish tissue analysis. In a limited number of cases, tissue plugs on separate individuals will be taken, as well as whole fish harvesting, for the purposes of tissue analysis. For fish that have plugs removed antibiotic salve will be placed over the wound and the fish released. Some voucher specimens may also be retained to confirm the species identification by laboratory inspection.

In addition, macroinvertebrate collections will be at various locations throughout the state in 2013. Individuals will be collected through the use of artificial substrates (rock baskets) that are deployed for a period of 6 - 8 weeks. Taxa collected are primarily from the Class Insecta and other arthropods. Samples will be preserved in 70% ethanol and identified by an NH DES retained contractor.

In all cases a complete account of the taxa capture and identified, including any mortality will be provided the NH F&G at the end of the field season.

Should you have any questions, please do not hesitate to contact me directly at andrew.chapman@des.nh.gov or 603-271-5334

Thank you,



Andy Chapman
Biomonitoring Program
NH DES Watershed Management Bureau

Cc: Dave Neils (via email)

Attachment B: Example Scientific Collection Permit Application




New Hampshire Fish and Game Department
11 Hazen Drive, Concord, NH 03301

APPLICATION FOR SCIENTIFIC LICENSE

I

Fee: \$26.00 - Waivers of the fee specified in RSA 214:29 shall only be granted to educational and non-profit institutions and governmental agencies.

| | | |
|--|------------------------|---|
| 1. Name: Andy Chapman | | 2. Date: April 11, 2013 |
| 3. Affiliation or Company Name: NH Dept. of Environmental Services | | |
| 4. Mailing Address: 29 Hazen Drive, P.O. Box 96, Concord, NH 03302-0096 | | |
| 5. Telephone #: 603-271-5334 | 6. Fax #: 603-271-7894 | 7. E-mail: andrew.chapman@des.nh.gov |
| 8. Purpose of study: The NH Department of Environmental Services would like to request a scientific collection permit from NH Fish and Game (F&G) to collect fish for the year 2013. The permit will allow DES to participate in the fish collection protocol in support of the U.S. Environmental Protection Agency's National Rivers and Stream Assessment for 2013 and other DES Biomonitoring Program projects for the purposes of reporting on the condition of the fish community and completing water quality assessments. | | |
| Records of all species will be retained by NH DES and reported to NH F&G at the end of the field season. Data records will include the exact location of collection (lat/long), method of collection, abundance of each species, length of a portion of the individuals at select sites, mortality due to collection/handling, and number of specimens reserved for identification confirmation or laboratory identification. In most cases, digital photographs will be utilized for identification confirmation or laboratory identification. | | |
| 9. Method of collection: Electrofishing, by boat and back-pack | | 10. Dates of collection: June-September, 2013 |
| 11. Waterbody or specific location(s) of collection: Below are the known locations that are expected to be sampled. In some instances, alternative or additional sites may be sampled depending on accessibility or additional project needs. Locations sampled beyond this list will be reported the NH F&G prior to sampling. | | |
| Connecticut River (Monroe, Walpole, Lyme, Claremont, Northumberland and Columbia) Merrimack River (Concord, Pembroke) Androscoggin River (Erol) Contoocook River (Concord, Greenfield) Chocorua River (Tamworth) Back Creek (Deerfield) Moose River (Gorham) Baker River (Wentworth) Hale Brook (Nashua) Unnamed Stream (Hinsdale) (42.7567N lat., -72.4633 long.) | | |
| 12. Specific target species of wildlife to be taken and/or possessed: All species for a given site may be temporarily possessed for species, length measurement, and age class identification before being returned to the stream. In addition, some species may be taken for fish tissue analysis (toxics) or species confirmation (QA/QC) by an EPA contracted laboratory or unknown species identification in the laboratory. We will review the NH Endangered and Threatened Species list so as to ensure no T&E species are taken. | | |
| 13. Number of target species to be taken and/or possessed: Any number of species for a given site may be temporarily possessed before being returned to the stream. In addition, some species may be taken for fish tissue analysis (toxics) or species confirmation (QA/QC) by an EPA contracted laboratory or for unknown species identification. For fish tissue analysis, the target species will only be those of recreational pursuit for human consumption (see attached table). No more than 5 fish (abundant, same species) will be collected at each site for whole fish toxic analysis by an EPA contracted laboratory. No more than 30 fish will be collected for species confirmation to be conducted by an outside laboratory (QA/QC). Lastly, up to 20 additional fish may be collected for unknown species. We will review the NH Endangered and Threatened Species list so as to ensure no T&E species are taken. | | |

| | | |
|--|---------------|---------------|
| <p>14. Final disposition of specimens collected: Most fish will be identified for species and age class, then returned to the stream reach where collected. No more than 5 fish (abundant, same species) will be collected at each site for whole fish toxic analysis by an EPA contracted laboratory. No more than 30 fish will be collected and sent to an EPA contracted laboratory for species confirmation. Up to 20 additional fish may be collected for unknown species identification.</p> | | |
| <p>15. Name(s) of person(s) to be listed as subpermittee(s): David Neils, NH DES Steve Landry, NH DES Tom Faber, EPA Hilary Snook, EPA Dave McDonald, EPA</p> | | |
| <p>16. Copies of this permit shall be carried by permittee or subpermittees while engaged in the activities permitted under the scientific license. 17. This permit expires on December 31 of year issued. An annual report of specimens collected is required (see reverse side).</p> | | |
| <p>18. Signature of Applicant: </p> | | |
| <p>FOR OFFICE USE ONLY</p> | | |
| <p>Approved by:</p> | | |
| Inland Fisheries Div. | Wildlife Div. | Marine Div. |
| | | |
| Executive Director | Date Issued | Permit Number |
| <p>SPECIAL PERMIT CONDITIONS:</p> | | |

REPORTING REQUIREMENTS

The licensee shall submit a report of study results by January 31 for period covered by the scientific permit to include the following information:

- (1) The name and address to which the scientific permit was issued;
- (2) The purpose and objective of the study;
- (3) Species and number wildlife taken;
- (4) Age and sex, if known, of wildlife taken;
- (5) Location(s) where species were taken or collected, including a map for those wildlife species tracked under this license;
- (6) Date received or collected;
- (7) Disposition of the wildlife; and
- (8) Location where specimens are held, if applicable.

Attachment C: Example Scientific Collection Permit



New Hampshire
Fish and Game Department

HEADQUARTERS: 11 Hazen Drive, Concord, NH 03301-8600
(603) 271-3421
FAX (603) 271-1438

www.WildNH.com
e-mail: info@wildlife.nh.gov
TDD Access: Relay NH 1-800-735-2964

SCIENTIFIC LICENSE #F2013-74

April 12, 2013

To Whom It May Concern:

Under the authority contained in RSA 214:29, permission is hereby granted to **Andy Chapman, NH Department of Environmental Services, 29 Hazen Drive, PO Box 95, Concord, NH 03302-0095, Ph. 603-271-5334** to collect and possess various species of freshwater fish from several streams in New Hampshire in support of the U.S. Environmental Protection Agency's National Rivers and Stream Assessment for 2013 and other DES Biomonitoring Program projects for the purposes of reporting on the condition of the fish community and completing water quality assessments.

Time of collection: June – September, 2013

Collection sites: Connecticut River, Merrimack River, Androscoggin River, Contoocook River, Chocoma River, Back Creek (Deerfield), Moose River, Baker River, Hale Brook (Nashua), Unnamed Stream (Hinsdale). Other streams as necessary.

Target species: Various species of freshwater fish.

Method of collection: Fish will be sampled by backpack and/or boat electrofishing.

Final disposition of specimens collected: Fish will be returned to the waterbody where they were collected in good condition. In addition, some species may be taken for fish tissue analysis (toxics) or species confirmation (QA/QC) by an EPA contracted laboratory or for unknown species identification. No more than 5 fish (abundant, same species) will be collected at each site for whole fish toxic analysis by an EPA contracted laboratory. No more than 30 fish will be collected for species confirmation to be conducted by an outside laboratory (QA/QC). Lastly, up to 20 additional fish may be collected for unknown species.

Sub-permittees: David Neils, Steve Landry, Tom Faber, Hilary Snook, Dave McDonald

This permit, or a copy, shall be carried with the permittee while engaged in any activity allowed under this permit and shall be displayed to any New Hampshire Fish and Game Department Conservation Officer or employee upon request.

This permit shall expire December 31, 2013, unless sooner revoked or rescinded.

A report of findings shall be submitted to the Executive Director by January 31, 2014.


Glenn Normandeau
Executive Director

GN/srd
cc: Law Enforcement Division, Inland Fisheries Division

REGION 1
629B Main Street
Lancaster, NH 03584-3612
(603) 788-3164
FAX (603) 788-4823
email: reg1@wildlife.nh.gov

REGION 2
PO Box 417
New Hampton, NH 03256
(603) 744-6470
FAX (603) 744-6902
email: reg2@wildlife.nh.gov

REGION 3
225 Main Street
Dunham, NH 03824-4732
(603) 898-1095
FAX (603) 868-3305
email: reg3@wildlife.nh.gov

REGION 4
15 Ash Brook Court
Keene, NH 03431
(603) 352-9889
FAX (603) 352-8798
email: reg4@wildlife.nh.gov

Attachment D: Fish Collection Data Sheet

| Date: | Electrofishing Info | | Data Entry | |
|---------------------|---------------------|-----|----------------------------|-------|
| Site ID: | Equipment Model: | | Data entered into database | |
| Waterbody: | Back-pack Setting: | | Initials: | Date: |
| Town: | Shock Time (s): | | Data transcribed/ QC | |
| Visit #: | Pass #: | | Initials: | Date: |
| Fishing Crew/Notes: | | | | |
| Species: | | Min | Max | Tally |
| | 1 | | | |
| | 2 | | | |
| | 3 | | | |
| | 4 | | | |
| | 5 | | | |

| | | | | |
|----------|---|-----|-----|-------|
| Species: | | Min | Max | Tally |
| | 1 | | | |
| | 2 | | | |
| | 3 | | | |
| | 4 | | | |
| | 5 | | | |

| | | | | |
|----------|---|-----|-----|-------|
| Species: | | Min | Max | Tally |
| | 1 | | | |
| | 2 | | | |
| | 3 | | | |
| | 4 | | | |
| | 5 | | | |

| | | | | |
|----------|---|-----|-----|-------|
| Species: | | Min | Max | Tally |
| | 1 | | | |
| | 2 | | | |
| | 3 | | | |
| | 4 | | | |
| | 5 | | | |

| | | | | |
|----------|---|-----|-----|-------|
| Species: | | Min | Max | Tally |
| | 1 | | | |
| | 2 | | | |
| | 3 | | | |
| | 4 | | | |
| | 5 | | | |

For Full Datasheet See: <

"\\HAZDESP3\WATERSHED\BIOLOGY\Biomonitoring\Sampling\Data Sheets\C-2_Fish Collection\20140508 Fish Collection Datasheet.xls"

Attachment E: Fish Collection Waiver for Electrofishing Equipment.

To assist the NHDES Biological Monitoring Program with fish collection by electrofishing

methods, I _____, have read the New Hampshire Department of

Print Name

Environmental Services (NHDES) Protocols for Collection, Identification, and Enumeration of

Freshwater Fishes and reviewed the appropriate SOP and safety manuals, available from the

NHDES Biolomonitoring Program and or from the manufacturer which can be found on-line at

www.smith-root.com.

Signature

Date



STANDARD OPERATING GUIDELINES FOR FRESHWATER MACROINVERTEBRATE SAMPLING AND ANALYSIS

1.0 INTRODUCTION

The following guidelines are to be used by ESS Group, Inc. (ESS) for freshwater macroinvertebrate sampling within a single stream habitat type. They are appropriate for sampling wadeable rivers and streams, as outlined by US EPA (1999). The laboratory analysis procedures outlined below specify critical techniques and quality assurance and quality control procedures.

2.0 REQUIRED MATERIALS

The following materials are likely to be necessary for this procedure:

Field Equipment

- Standard D-frame kick-net, 500 μ m mesh, ~0.3 meter (~1.0 ft) frame width
- Stopwatch
- $\geq 70\%$ ethanol for sample preservation
- White tray for retaining or examining sample debris
- Sample containers (liter- or quart-sized jars preferred)
- Fine point permanent marker for labeling outside of sample jars
- Weatherproof paper for internal sample labels
- Wash bottle or similar container for dispensing water and ethanol
- Fine forceps for picking macroinvertebrates from net
- Pencils
- Field data sheets on weatherproof paper
- Clipboard
- Measuring tape, ruler, or stick
- Meters, probes, and other devices necessary for making field measurements (use of these is covered under separate SOGs)
- Chest or hip waders
- Arm length protective gloves
- Digital camera
- Site list
- Sieve bucket, 500 μ m mesh (Optional)
- Driving directions (Optional)
- Global Positioning System (GPS) Unit (Optional)



Laboratory Equipment

- Log in sheet for samples
- 70% ethanol for storage of specimens
- Forceps – ultrafine or superfine gauge (straight or angled per staff preference)
- Gridded sorting sieve (at least 16 grid cells) with mesh size of 500 µm or less
- Sorting sieve tray (dimensions sufficient to fit sieve)
- Scoop for removing sample material
- Specimen vials with caps or stoppers
- Sample labels
- Archival pen/pencil
- Dissecting microscope for organism identification
- Compound microscope for slide-mounted organism identification
- External light source (fiber optic gooseneck lamp ideal)
- Petri dishes – sectional preferred
- Regionally appropriate macroinvertebrate taxonomic keys
- Standard laboratory bench sheets for sorting and identification
- Holding wells (Optional)
- Lab notebook (Optional)

3.0 HABITAT ASSESSMENT AND MACROINVERTEBRATE COLLECTION

The details provided below assume that the “single habitat sampling approach” will be taken, as referred to by US EPA (Barbour et al. 1999), in order to standardize assessments among streams. Sampling the riffle habitat (run habitat where riffle not available) is anticipated to provide a representative sample of the stream reach.

Summary of Requirements:

- All kick samples to be taken with a standard D-frame net, working upstream along a representative 100 meter (m) reach.
- Conduct kick sampling for a three-minute duration, removing organisms from larger substrate particles by hand.
- All samples must be preserved in the field on the day of collection with ethanol solution in a leak proof container. Samples may be diluted with water as necessary to bring preservative level to about 70%.
- Complete physical characterization and habitat assessment field sheets, as necessary.
- Complete sample log-in sheet upon returning samples to the laboratory.



- Clearly label all sample containers with sample identification code, date, stream name, sampling location, and collector name.

Specific Requirements:

1. A 100-m reach representative of the characteristics of the stream will be selected. If not specified by the client/project, the sampling reach should be sufficiently downstream from any road crossing to minimize its effect on stream velocity, depth, and overall habitat quality, with no major tributaries discharging to the stream in the study area. If access restrictions, available habitat, or other site constraints prevent this, areas upstream of or near bridges and/or culverts may be included.
2. Before sampling, any required physical characterization field sheets should be completed to document water quality prior to disturbing stream sediments. Sheet entries will be reviewed after sampling.
3. A map of the sampling reach should be drawn to characterize key in-stream and riparian corridor attributes (e.g., riffles, falls, fallen trees, pools, bends, undercut banks, areas of erosion, vegetation, possible pollutant sources, etc.). An arrow will indicate the direction of flow. Take care not to disturb portions of the stream that will be sampled for macroinvertebrates.
4. Sampling should begin at the downstream end of the reach and proceed upstream to avoid disturbing targeted in-stream habitat. Using a D-frame kick net, sampling will be conducted at various locations in a riffle or series of riffles for a total active sampling time of three minutes. The area sampled should be representative of available habitat. Therefore, if multiple areas of riffle habitat are available, the sample should be composited from multiple riffles within the stream reach. If only one area of appropriate habitat is available, the sample should be composited from multiple locations within this area. If no riffle habitat is available, sampling should be done in the most similar habitat available (i.e., higher velocities with hard substrates).

In general, sampling should last for no more than 30 seconds at any one net location. Cobbles should be picked up, placed at the lip of the net, and rubbed by hand to remove attached organisms. Boulders or exposed bedrock may be sampled by placing the net downstream and rocking and/or rubbing the surface of the rock to dislodge organisms into the net. Areas of gravel may be sampled by standing upstream of the net and gently disrupting the substrate with the toe and heel of wader boots. The goal of sampling is to dislodge burrowing, clinging, or attached organisms. Therefore, it is not desirable to violently disturb or kick substrate into the water column; this may result in damage to sampled organisms and excessive accumulation of sand and gravel in the net. Before moving to a new sampling location within the reach, collected material should be rinsed by splashing or running clean stream water through the net two to three times. If clogging does occur, the material in the net should be emptied into a sampling tray before returning to the stream to continue sampling.

If field duplicate samples are required, these should be collected simultaneously by a second trained staff member. Each staff member should sample the same habitat features and switch sides of the stream halfway through the duration of the sampling event. This will help to counter potential sampling bias.

5. Once a complete sample has been collected, larger debris (e.g., cobbles, twigs, large leaves) may be carefully rinsed with stream water to remove any macroinvertebrates and discarded. Sample material should be transferred from the net to sample container(s) and preserved in enough ethanol to cover the sample. Forceps may be needed to remove organisms from the net. Ethanol should not



be diluted below 70%. A label should be placed into the sample container indicating the sample identification code, date, stream name, sampling location, and collector name. The outside of the container will include the same information and indicate that the sample is preserved in ethanol. If more than one container is needed for a sample, each container label will contain all the information for the sample and should be numbered (e.g., 1 of 2, 2 of 2, etc.).

6. Sample container information as noted in step (5) will be recorded, on the US EPA "Sample Log-In Sheet" or comparable form.
7. Walking the reach, an assessment of the surrounding habitat will be conducted by completing a US EPA "Habitat Assessment Field Data Sheet" or comparable form. The sheet should be appropriate to the gradient of the stream being assessed (i.e., low or high).
8. Complete any other required tasks at this time.

4.0 PROTOCOL FOR LABORATORY ANALYSIS

Summary of Requirements:

- Samples will be rinsed to remove preservatives and fine sediments.
- Large, unique, or rare species will be removed prior to sub-sampling.
- Sub-samples will be taken using a grid-marked sorting sieve tray and metal frame.
- Sub-samples will be sorted under a dissecting microscope until the target number of organisms has been removed.
- Organisms will be preserved with ethanol in small, appropriately labeled, vials or jars.
- Unsorted residue and sorted residue should be preserved with ethanol in appropriately labeled jars.
- Midges and worms may be mounted on labeled slides, as necessary, for identification.
- Identification to genus/species level or the lowest practicable taxonomic level using a compound microscope for mounted slides and a dissecting microscope for other organisms.

Specific Requirements:

1. The sample log-in sheet will be reviewed and annotated, as necessary, to verify that all samples have arrived and are in proper condition for processing.
2. Sample processing begins by rinsing the sample material in a 500- μ m mesh sieve to remove preservative and fine sediment. A sieve tray should be placed under the sieve to capture all rinseate. Take care to ensure that direct flow of water does not impinge and damage organisms against the mesh screen. Large organic material (whole leaves, twigs, algal or macrophyte mats, etc.) not removed in the field may be carefully rinsed, visually inspected, and discarded once organisms have been removed and placed in the sieve. If the samples have been preserved in alcohol, it may be necessary to soak the sample contents in water for about 15 minutes to hydrate the benthic organisms, which will prevent them from floating on the water surface during sorting.
3. After washing, the sub-sample will be evenly spread across the sorting sieve by immersing in water and then quickly removing from the water once organisms and debris are evenly distributed. Cover the sieve to keep sample material moist during sorting.



4. Large, rare or unique organisms should be picked out, identified and reported as supplemental information for each location prior to sub-sampling.
5. Use a random number table to select a grid cell from the tray for sub-sampling. Debris overhanging the grid may be cut with scissors. A scoop will be used to remove all debris and organisms from the grid. The sub-sample will then be transferred to a small container or Petri dish for temporary holding and sorting.
6. The sub-sample will be sorted under a dissecting microscope or other magnifying device sufficient to pick out organisms as small as 500 μm . All organisms from the sub-sampled material should be sorted from sample debris. If fewer than the target number of organisms is removed from the sub-sampled material, then another random grid from the sorting sieve must be selected and steps (4) and (5) repeated. These steps should be repeated until the whole sample has been sorted or the target number of organisms has been removed. On most projects, sorting may be stopped if the number of sub-sampled organisms is within 10% of the target value. However, this should be confirmed with the project manager on a project-by-project basis.
7. The sorted organisms should be placed into glass vials and preserved in 70% ethanol. The vials will be labeled inside and out with the sample identifier or lot number, date, stream name, sampling location and taxonomic group. If more than one vial is needed, each will be labeled separately and numbered (e.g., 1 of 2, 2 of 2). Most projects will require sorting into at least three vials, by taxonomic classification. Typically, these three vials will be labeled "Chironomidae/Oligochaeta", "Mollusca/Crustacea" and "Others", unless otherwise indicated by the project manager. An additional vial, called "Supplemental" may be used where supplemental organisms have been removed from the sample material.
8. The sorted debris residue will be saved in a separate container (sealable plastic bag is acceptable, as long as it is placed within a sealed jar) and labeled as "sorted residue". The label will also include all prior sample label information and indicate preservation in 70% ethanol. The remaining unsorted sample debris residue will be saved in the original sample container when possible.
9. Oligochaete worms (Oligochaeta) and non-biting midge (Chironomidae) larvae and pupae may be mounted on slides, as necessary for identification. These should be mounted in an appropriate medium (e.g., CMC-9 or -10) using a method consistent with Epler (2001). Slides should be labeled with the project name, site identifier, and date collected. Multiple mounts may be completed on each slide but the slide label should be marked to index the location of each on the slide. As with midges, may also be mounted on slides and will be appropriately labeled.
10. The sorter will fill out the laboratory bench sheet, noting sub-sampling/sorting information, the number of grids picked, time expenditure, and number of organisms. QC checks performed on a particular sample should be indicated on the reverse of this sheet or in a QA/QC logbook. The sorter will record the date of sorting and slide monitoring, if applicable, on log-in sheet as documentation of progress and status of completion of the sample lot.
11. Identification and enumeration for sorted organisms within each sample will be determined through the use of a dissecting microscope (up to 45X magnification), a fiber optic lamp, standard dissecting tools, and using appropriate taxonomic keys. Midges and oligochaete worms mounted on slides will be identified using a compound microscope. Each taxon found in a sample will be recorded and enumerated on a lab bench sheet or be transcribed to the laboratory bench sheet from a lab notebook. Any difficulties encountered during identification (e.g., missing anatomical features, degraded condition, early instar) should be noted on these sheets.



12. Any sample material that is released to the client or to an outside laboratory must be accompanied by a signed chain-of-custody form. Copies of all chains-of-custody should be retained on file, as needed.
13. For archiving samples, specimen vials will be placed in labeled jars with a small amount of denatured 70% ethanol and tightly capped.

5.0 QUALITY ASSURANCE/QUALITY CONTROL (QA/QC)

The QA/QC protocol for the benthic monitoring program will be comparable to procedures outlined for other similar assessment programs. In the field, after sampling has been completed at a given site, all nets, pans, etc. that have come into contact with the sample will be rinsed thoroughly examined carefully and picked free of debris or organisms. Also, a duplicate sample will be taken at 10% of the sites to evaluate the precision or repeatability of the sampling technique or the collection team.

In the lab, ESS will randomly perform a quality check on a minimum of 10% of the samples analyzed. This quality check will cover both the sorting and the identification phases of the analysis.

For the sorting phase, if more than 10 % error (calculated by dividing the number found in the quality check by the total number of individuals) is found between the sorter and the quality assurance check, 4 additional samples will be reprocessed. If the percent error in those samples is more than 10% in those samples, then all samples sorted by that individual will be reprocessed.

For identification, a second ESS staff member trained in macroinvertebrate identification will randomly check a minimum of 10% of the samples analyzed. The purpose of this check will be to validate the identifications made on the individuals comprising the sample. In addition, ESS will confirm the identifications made with other regional experts as necessary.

A reference collection of samples will be maintained. These specimens will be labeled and preserved in 70% ethanol and stored for future reference and/or for study by other regional experts as necessary

Records of the results of each of the various quality assurance checks described above will be kept in a laboratory analysis log.

6.0 QUALIFICATIONS

Habitat Assessment and Physical Characterization

Staff responsible for habitat assessment and physical characterization must be familiar with the protocols and requirements necessary to complete field sheets and meet project needs. In-house training with the QA officer or field crew leader is required to minimize bias among individual staff completing the habitat assessment scoring.

Macroinvertebrate Sample Collection

Staff responsible for macroinvertebrate sample collection must be familiar with the protocols and requirements necessary to collect a representative single-habitat sample from wadeable streams. In-house training with the QA officer or field crew leader is required to ensure sampling methods and effort are consistent among individual staff. In-house training in proper sample preservation techniques is also required.

Macroinvertebrate Sorting and Identification



To properly conduct the taxonomic identification of aquatic macroinvertebrates, the taxonomist and QC officer must be familiar with the protocols stated in this SOG, have confidence in the appropriate use of aquatic macroinvertebrate keys and be familiar with the organisms from the area in question.

Staff responsible for slide mounting of Chironomidae and Oligochaeta must be familiar with the protocols stated in this SOG and be proficient in the methods outlined by Epler (2001).

In-house training with an experienced aquatic macroinvertebrate taxonomist is required for all staff responsible for entering taxonomic data into a project database. The staff member responsible for data entry must be familiar with the structure of the database and nature of the calculated metrics in order to ensure accuracy of the data and any associated calculations.

7.0 REFERENCES

Barbour, M.T., J. Gerritsen, B.D. Snyder, and J.B. Stribling. 1999. Rapid Bioassessment Protocols for Use in Streams and Wadeable Rivers: Periphyton, Benthic Macroinvertebrates and Fish, Second Edition. EPA 841-B-99-002. Washington, D.C.: U.S. Environmental Protection Agency; Office of Water;

Epler, J.H. 2001. Identification Manual for the Larval Chironomidae (Diptera) of North and South Carolina. Special Publication SJ2001-SP13. North Carolina Department of Environment and Natural Resources, Raleigh, NC and St. Johns River Water Management District, Palatka FL.



GUIDELINES FOR MEASURING GROUNDWATER SEEPAGE QUANTITY AND QUALITY

1.0 INTRODUCTION

These Standard Operating Guidelines (SOG) provide basic instructions for the routine measurement of groundwater seepage quality and quantity. These standard methods describe the proper installation of seepage meters and the operation of Littoral Interstitial Porewater (LIP) samplers.

2.0 REQUIRED MATERIALS

The following materials are necessary for the seepage meter installation procedure:

- Seepage meters of known diameter
- Plastic tubing with one hole stopper
- Seepage bags with one hole stoppers and plastic clamps
- 250 mL graduated cylinder
- Field book or data sheets

The following materials are necessary for the collection of groundwater samples for analysis:

- Hand pump
- 2-1 L filter flasks with stoppers and tubing
- Littoral Interstitial Porewater (LIP) sampler
- Sample bottles with labels

3.0 METHODS

3.1 Seepage Meter Installation

- Initially, representative segments of the shoreline, where seepage meters will be positioned, are selected based on topography and housing density. Such segments may also be assigned to shoreline locations based on specific project objectives.
- ESS personnel shall estimate seepage quantity by installing two seepage meters per defined shoreline segment and measuring the change in volume in the attached seepage bag over time. Change in volume multiplied by a conversion factor relating the allotted seepage time (i.e., fraction of the day for which the seepage meter was running) and then adjusting to unit area (square meter), yields the liters of in-seepage (positive value) or out-seepage (negative value) per square meter per day.
- Seepage meters shall be firmly embedded in the substrate to depth of greater than 4 inches. Inserting seepage meters to this preferred depth will ensure that volumetric changes observed in the attached seepage bags are truly representative of groundwater flows and will increase the likelihood that seepage meters will not be disrupted by strong currents or wave action.
- At each designated shoreline location (segments pre-determined by project plan), one seepage meter should be placed at a relatively shallow depth and one at a deeper depth in order to capture ground water flows that may be occurring in different strata.
- Seepage meters must be allowed to equilibrate for a minimum of 5 minutes before the system is “closed” by the attachment of the seepage bags.



- The seepage bag should be filled with an appropriate pre-measured volume of water. In most instances 250 mL will be appropriate. The pre-determined volume of water is necessary since this volume is compared to the volume obtained after sufficient time has elapsed to quantify the change in volume (either positive or negative).
- Seepage bags are to be secured in place with as little disturbance of the seepage meter as possible. The best approach is to slowly twist the seepage bag's rubber stopper into the hole of the seepage meter.
- Prior to use, seepage bags must be air dried in order to ensure that all residual water is removed from bags and therefore will not confound the change in volume measurements. Additionally, each bag and associated stopper must be visually inspected and air pressure tested prior to each use to ensure that no leakage can occur.


3.2. Groundwater Sampling Using Littoral Interstitial Porewater Sampler

- Groundwater seepage quality can be collected through sampling with a Littoral Interstitial Porewater (LIP) sampler. A hand pump, attached to a 250 ml HDPE plastic flask, creates a low-pressure vacuum causing water to flow from the LIP sampler into the attached plastic flask. To avoid accidental contact of the extracted water with the hand pump, a second plastic flask should be connected in-line using additional tubing.
- Porewater should be extracted from a minimum of three locations in each segment and composited using equal volumes from each location.
- Samples collected may be tested in the field for parameters such as, temperature, conductivity, and pH, and/or transferred into labeled bottles and sent to a laboratory for the other analyses.

4.0 DOCUMENTATION

Record data on field sheets, field notebooks, or electronic tablets. Any unanticipated site-specific information, which requires deviation from the above guidelines should also be recorded. Documentation should include a minimum of the following:

- Name or initials of person conducting the measurement
- Date
- Site ID or name
- Size of seepage meter (diameter)
- Time of seepage meter installation
- Time of seepage meter retrieval
- Volume of water added to seepage meter bag at installation
- Volume of water remaining in seepage meter bag at retrieval
- Results of in-lake and extracted groundwater field parameter measurements (temperature, pH, and specific conductance at a minimum)
- Environmental conditions (wind, temperature, etc.) and other relevant observations about site conditions
- Photographic evidence of conditions





GUIDELINES FOR MEASURING STREAMFLOW

1.0 INTRODUCTION

These guidelines provide instructions for the field measurement of flow rate in bodies of running water.

Descriptions of two field techniques are provided.

The first, called the time of travel method, is simple and does not require expensive or specialized equipment. This is most appropriate for rapid streamflow assessments where order of magnitude accuracy is acceptable or water depth is too low for the accurate measurement using a velocity meter.

The second method requires the use of a current meter, which is the preferred method where discharge measurements are being used to develop at-a-station rating curves and water depth is sufficient for measurement.

Additionally, these guidelines provide This method of calculating streamflow involves determining the cross-sectional area of the stream and measuring the average time it takes for a neutrally buoyant object to travel a known distance.

2.0 REQUIRED MATERIALS

The following materials are necessary for the measuring streamflow:

- Measuring stick to measure stream depth (folding stick is recommended)
- Flexible tape measure (longer than the width of the stream)
- Field data sheet, logbook, or tablet with electronic data sheet

If using a velocity meter, the following additional materials are also required:

- Swiffer Model 2100 current velocity meter (or similar)
- Calibrated wading rod

If using the time of travel method, the following additional materials are also required.

- A neutrally buoyant float
- Stopwatch (built-in app on most smartphones)
- Net (to catch the float)

3.0 METHODS

3.1 Choosing a Cross Section

- Select an appropriate stream cross section. The location selected should be straight (no bends), and free of obstructions. Unobstructed runs are ideal.
- Identify the left and right banks of the stream. When working in streams, left and right are relative to the mean flow direction. Therefore, the left bank will be to one's left when facing downstream but to one's right when facing upstream.
- To assure consistency of measurements and allow for easier comparison of data across time, flow should be measured at the same cross section of the stream during all visits. Include descriptions of site landmarks in field notes, and/or take photos of measurement locations. If site conditions allow, install permanent cross section markers, such as stakes or rebar.
- If a staff gauge is present near the stream measurement location, record the staff gauge depth during each visit.



Measuring stream depth using a folding yard stick.

3.2. Divide the Channel into Subsections

- Establish a transect by stretching the measuring tape across the stream, perpendicular to the channel axis. Secure each end of the tape to the stream banks so that the tape is taut.
- Take a minimum of four photographs, including one each facing upstream, the left bank, downstream, and the right bank.
- Starting with the left edge of water, measure width and stream depth at no less than three locations (stations) within the steam channel. This is the minimum number of stations and most streams will require more than three measurements to accurately calculate discharge.
- The area between each vertical station represents a channel subsection.

3.3. Measuring Velocity

3.3.1 Time-of-Travel Method

- To measure travel time, time how long it takes for a neutrally buoyant object (a float) to travel a known distance. Suitable objects should float, but sit very low in the water to minimize influence from wind, and can be untethered or tethered (methods adapted from EPA, 2012a described below). Suitable floats include:



- citrus fruits or pieces of citrus peel
- cheese puffs
- small sponge rubber balls
- small sticks or bits of vegetation
- Always face upstream when taking velocity measurements. Stand far enough downstream that stream velocity is not affected in the location being measured.
- Surface velocity is generally greater than depth-averaged velocity, so a correction factor (0.8 for rocky-bottom streams, 0.9 for muddy-bottom streams) is applied to float travel times (see Section 3.3, EPA 2012b)
- Untethered floats should be biodegradable, or a second person equipped with a net should be stationed downstream of the sampling reach to retrieve the float(s).
- Hold the measuring stick above the water surface, perpendicular to the cross section. Release the untethered float somewhat upstream of the end of the measuring stick to allow the float to reach full flow velocity. Using a stopwatch, time how long it takes for the float to travel a known distance (3 ft is recommended for most streams but longer distances may be appropriate where velocity is high). Repeat this process three times to obtain an average time to travel at one station before proceeding to the next station.
-

3.3.2 Depth-Averaged Current Meter Method

- Set the current meter to average measurements over at least a three second period. Longer periods may be used if appropriate to conditions.
- Always face upstream when taking velocity measurements. Stand far enough downstream that stream velocity is not affected in the location being measured.
- Carefully place the wading rod in the flow until the base is firmly on the stream bottom.
- Orient the current meter perpendicular to the cross section transect.
- Ensure that the wading rod is straight up and down (not angled).
- Hold the wading rod steady while adjusting the calibrated height of current meter to match the measured depth. This will allow collection of measurements that are reflective of depth-averaged velocity.
- Once at least three seconds have passed, view the reading from the current meter. Allow at least three readings to occur before recording. This will prevent erroneous data due to averaging of measurements from the set up process.

3.4. Calculating Flow

- The following equation is used to calculate flow using the time-of-travel method):

$$Q = \sum(a \cdot l \cdot C) / t$$

- Q = discharge
- a = cross sectional area of each stream subsection (subsection width x average depth)
- l = average distance traveled by the float for each subsection
- C = correction factor (0.8 for rough streambeds, 0.9 for smooth streambeds)
- t = average time of travel for each subsection (seconds)

The following equation is used to calculate flow using the depth-averaged current meter method:

$$Q = \sum(d \cdot w \cdot v)$$

- Q = stream discharge
- d = average subsection depth
- w = subsection width
- v = average subsection velocity at 60% depth

4.0 DOCUMENTATION

Record streamflow data on field sheets, field notebooks, or electronic tablets. Any unanticipated site-specific information, which requires deviation from the above guidelines should also be recorded. In addition to recording the required discharge data, field notes for streamflow measurement should include a minimum of the following:

- Name or initials of person conducting the measurement
- Discharge measurement method used
- Site ID or name
- Date and time of streamflow measurement
- Environmental conditions (wind, temperature, etc.)
- Other relevant observations about site conditions
- Photographic evidence of streamflow and site conditions is also useful for verification of relative stream stage and flow from different visits, as well as any environmental factors that may have influenced data collection.


5.0 REFERENCES

EPA, 2012a. Water: Monitoring and Assessment. 5.1 Stream Flow. United States Environmental Protection Agency. Office of Water. EPA 841-B-97-003. Accessed January 27, 2020 at <https://archive.epa.gov/water/archive/web/html/vms51.html>

EPA, 2012b. SESD Operating Procedure, Hydrologic Studies. Effective Date November 1, 2012. United States Environmental Protection Agency. Office of Water. SESDPROC-501-R3. Accessed



January 27, 2020 at <https://www.epa.gov/sites/production/files/2015-06/documents/Hydrological-Studies.pdf>



Pebble count methods

The composition of the streambed and banks are important facets of stream character, influencing channel form and hydraulics, erosion rates, sediment supply, and other parameters. Each permanent reference site includes a basic characterization of bed and bank material. For studies of fish habitat, riparian ecosystems or stream hydraulics, the characterization of substrates and bank materials may require greater detail than can be covered here.

Observations tell us that steep mountain streams with beds of boulders and cobbles act differently from low-gradient streams with beds of sand or silt. You can document this difference by collecting representative samples of the bed materials using a procedure called a pebble count.

The most efficient basic technique is the [Wolman Pebble Count](#). This requires an observer with a metric ruler who wades through the stream and a note taker who wades along side, or remains on the bank with the field book. Particles are tallied by using size classes or categories similar to the ones shown in Table 1.

Table 1. Pebble count size classes ^(modified)

| Size categories | Size ranges (mm) |
|--|------------------|
| (BC) Silt/clay <small>Very small (smooth feel)</small> | |
| (BC) Sand <small>(Small grainy feel)</small> | < 2 |
| (BC) Gravel <small>(Pea to tennis ball diameter)</small> | |
| 1. Fine gravel | 2 – 8 |
| 2. Medium gravel | 9 – 16 |
| 3. Coarse gravel | 17 – 64 |
| (BC) Cobble <small>(Tennis ball to basket ball diameter)</small> | |
| 1. Small cobble | 65 – 90 |
| 2. Medium cobble | 91 – 128 |
| 3. Large cobble | 129 – 256 |
| (BC) Boulder <small>(Basketball to car diameter)</small> | |
| 1. Small boulder | 257 – 512 |
| 2. Medium boulder | 513 – 1024 |
| 3. Large boulder | > 1024 |
| (BC) Bedrock <small>Large solid surface</small> | |
| (BC) Woody debris <small>Sticks, leaves etc.</small> | |
| (BC) – Broad category | |

Pebble counts grids along the stream's length can be transects, zigzags, or based upon the channel habitats (i.e. percentage of riffles, runs and pools). Usually, a random step-toe procedure is used to collect the pebbles. The step-toe procedure is described below and a zigzag pattern is illustrated on page two.

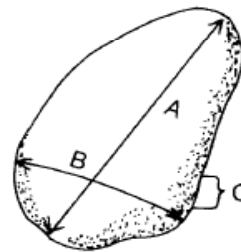
Collection procedure

Select a reach and indicate it on your site map. For stream characterization, sample pools, runs and riffles in the same proportions as they occur in the study reach. For other purposes, it may be appropriate to sample these separately or sample the entire reach randomly

using a zigzag pattern. In some cases only riffles are sampled. Measure a minimum of 100 particles to obtain a valid count. Usually less are collected if single channel features are sampled.

Start the collection at the lower end (downstream) of your reach at one of the bankfull elevations (not necessarily the present water level). Averting your gaze, pick up the first particle touched by the tip of your index finger at the toe of your wader.

Measure the intermediate axis (neither the longest nor shortest of the three mutually perpendicular sides of each particle picked up). Measure embedded particles or those too large to be moved in place. For these, measure the smaller of the two exposed axes. Call out the measurement. The note taker tallies it by size class and repeats it back for confirmation.



- (A) Long axis
- (B) Intermediate axis
- (C) Short axis

The intermediate axis is the pebble's diameter.

Take one step across the channel in the direction of the opposite bank and repeat the process, continuing to pickup particles until you have the requisite number (100 or more) of measurements. The note taker keeps count. Traverse across the stream perpendicular to the flow or in a zigzag pattern. Continue your traverse until you reach the opposite bank so that all areas between the bankfull elevations are representatively sampled. You may have to duck under bank top vegetation or reach down through brush to get an accurate count. Move upstream randomly or at a predetermined distance and make additional transects to sample a total of at least 100 particles.



The **red line** drawn in the image indicates the approximate path the students chose while conducting their pebble count within a 100-meter reach of [Skaggs Run](#).

Pebble count methods

Bankfull physical features include the top (level surface) of adjacent point bars, change in slope, and change in bank composition, limit of woody vegetation and in some cases debris and scour lines. About of 10% of your pebble count should be collected from bankfull (i.e. exposed bars).

Leopold, L. B., M. Wolman, and J. Miller, 1964. Fluvial Processes in Geomorphology. W. H. Freeman, San Francisco, CA

G.S. Bevenger and R.M. King. 1995. A Pebble Count Procedure for Assessing Watershed Cumulative Effects. Res. Pap. RM-RP-319. Fort Collins, CO: U.S. Department of Agriculture, Forest Service, Rocky Mountain Forest and Range Experiment Station

References

Harrelson, Cheryl C; Rawlins, C. L.; Potyondy, John P. 1994. Stream Channel Reference Sites: An Illustrated Guide to Field Technique. Gen. Tech. Rep. RM-245. Fort Collins, CO: U.S. Department of Agriculture, Forest Service, Rocky Mountain Forest and Range Experiment Station

The zigzag pattern



Pebble Count Data Sheet

| Size categories | Size ranges (mm) | Tallies (counts) | Stations |
|-----------------------|-----------------------------|------------------|----------|
| Silt/clay | < 0.06 | | 1 |
| Very fine sand | 0.06 – 0.125 | | |
| Fine sand | 0.126 – 0.25 | | 2 |
| Medium sand | 0.26 – 0.5 | | |
| Coarse sand | 0.5 – 1 | | 3 |
| Very coarse sand | 1 - 2 | | |
| Very fine gravel | 2 - 4 | | 4 |
| Fine gravel | 5 - 8 | | |
| Medium gravel | 9 - 16 | | 5 |
| Coarse gravel | 17 - 32 | | |
| Very coarse gravel | 33 - 64 | | 6 |
| Small cobble | 65 - 90 | | |
| Medium cobble | 91 - 128 | | 7 |
| Large cobble | 129 - 180 | | |
| Very large cobble | 181 - 255 | | 8 |
| Small boulder | 256 - 512 | | |
| Medium boulder | 513 - 1024 | | 9 |
| Large boulder | 1025 – 2048 | | |
| Very large boulder | > 2048 | | 10 |
| Bedrock | Large unbroken rock surface | | |
| Woody debris | Leaves, sticks etc. | | |

Enter the tape positions

Indicate the method used below

- Zigzag
- % Habitat
- Transects/Stations
(Enter your tape position)


Total count

% Channel features (Estimate)

Riffles Runs Pools

| | | |
|--|--|--|
| | | |
|--|--|--|

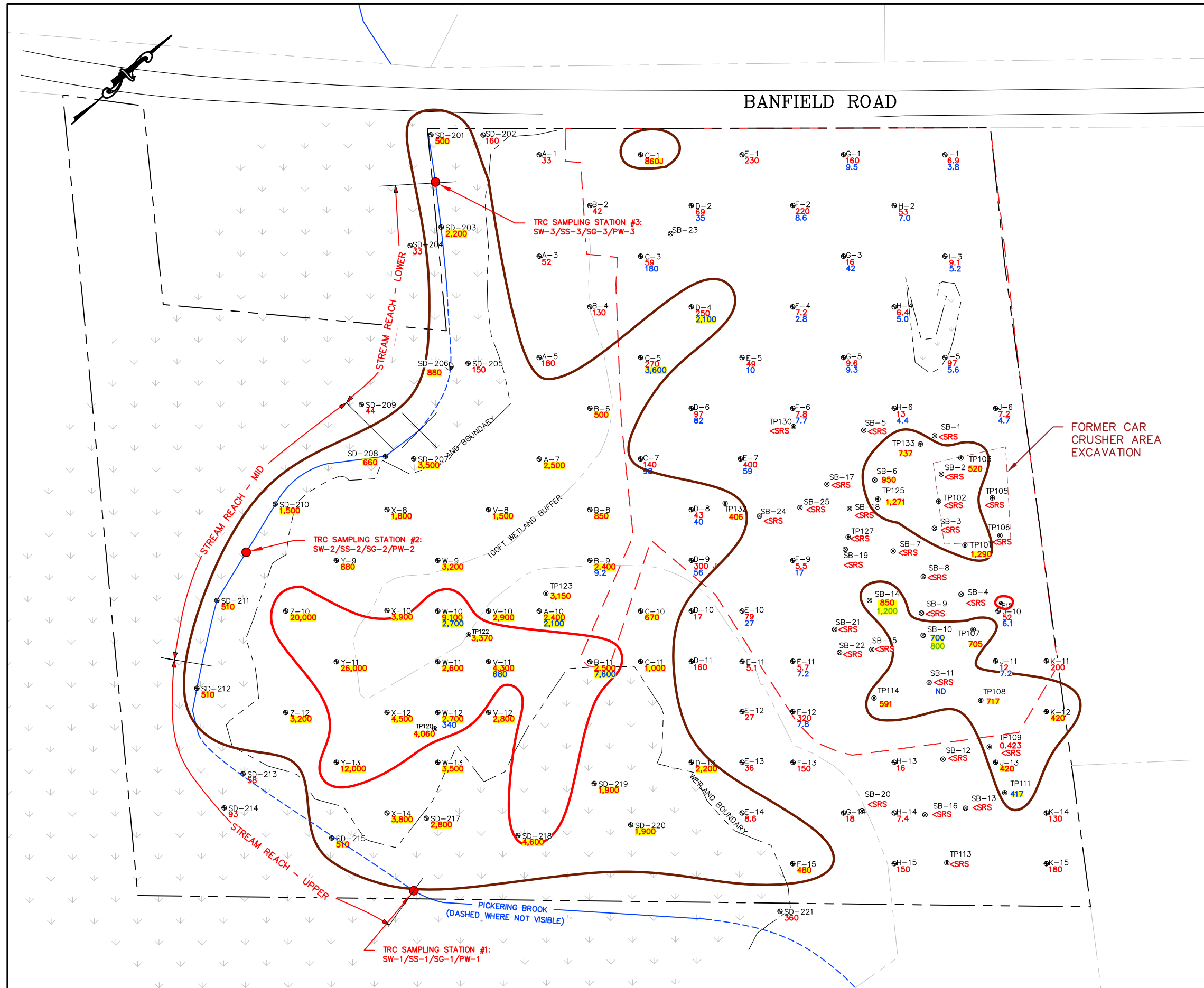
Note: This data sheet incorporates both basic and advanced pebble count classification. Basic categories include silt, sand, fine and coarse gravel, cobble, boulder and bedrock. Pebble counts can be part of SOS levels 1-3 and should be performed at least once per year during low-water conditions. A version of the pebble count is included on all SOS biosurvey forms.



For US Letter size paper.

There is another ruler for A4 paper.

SUPPLEMENTAL FIGURES



LEGEND

- APPROXIMATE SUBJECT PROPERTY BOUNDARY
- - - LIMITS OF DISTURBANCE FOR PROPOSED DEVELOPMENT PROJECT
- B-6 SOIL BORING LOCATION (WILCOX & BARTON, INC. 2021) WITH LEAD CONCENTRATION IN MILLIGRAMS PER KILOGRAM (mg/kg)
- SD-209 SEDIMENT SAMPLE LOCATION (WILCOX & BARTON, INC. 2021)
- ⊗SB-24 SOIL BORING LOCATION (WILCOX & BARTON, INC. 2020)
- ⊙ TEST PIT LOCATION (RANSOM 2008)
- J ESTIMATED CONCENTRATION
- █ LEAD CONCENTRATIONS > 400 mg/kg
- █ LEAD CONCENTRATIONS > 4,000 mg/kg
- <SRS LESS THAN SOIL REMEDIATION STANDARD
- 1,271 YELLOW HIGHLIGHT INDICATES VALUE EXCEEDS SOIL REMEDIATION STANDARD (400 mg/kg)

| APPROX SAMPLE DEPTH INTERVAL | CONCENTRATION SHOWN IN: |
|------------------------------|-------------------------|
| 0-2 FT BGS | RED |
| 2-4 FT BGS | BLUE |
| 4-6 FT BGS | GREEN |

NOTES

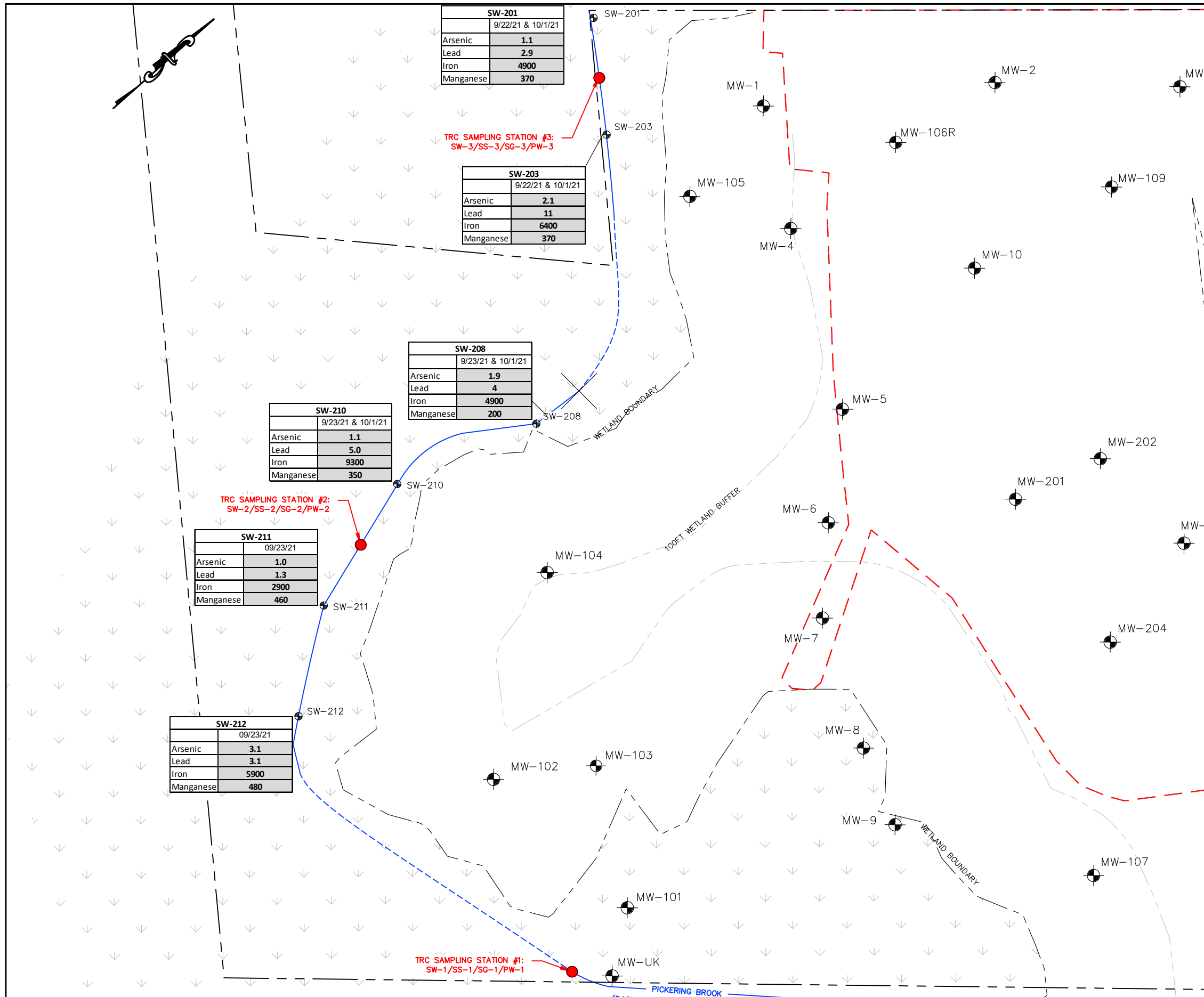
- LIMITS OF DISTURBANCE BASED ON THE COMMERCIAL SITE PLAN, "INDUSTRIAL WAREHOUSE," SHEET C-2, DATED 4/21/20, REVISED 8/18/21, PROVIDED TO WILCOX & BARTON, INC BY JONES & BEACH ENGINEERS, INC.
- ABUTTER PROPERTY LINES APPROXIMATED FROM THE CITY OF PORTSMOUTH GEOGRAPHIC INFORMATION SYSTEMS ONLINE DATABASE.
- SEDIMENT LEAD CONCENTRATIONS SHOWN FOR ILLUSTRATION ONLY. RESULTS NOT TECHNICALLY COMPARABLE TO SOIL REMEDIATION STANDARD.

GRAPHIC SCALE
 100 0 50 100 200
 (IN FEET)
 1 inch = 100 feet

Wilcox & Barton INC.

CIVIL • ENVIRONMENTAL • GEOTECHNICAL

| | | |
|--|-----------------------------------|---------------------------|
| TITLE LEAD IN SOIL AND SEDIMENT | | |
| DATE October 1, 2021 | SCALE GRAPHIC | FILE Data Plan |
| APPROVED BY WRW | DRAWN BY GAG | REVISED March 31, 2023 |
| CLIENT Banfield Realty, LLC | JOB NUMBER BANF0005 | |
| LOCATION 375 Banfield Road Tax Map 266, Lot 7 Portsmouth, New Hampshire | DRAWING NUMBER FIGURE 4 | |



| SW-201 | |
|-------------------|------|
| 9/22/21 & 10/1/21 | |
| Arsenic | 1.1 |
| Lead | 2.9 |
| Iron | 4900 |
| Manganese | 370 |

| SW-203 | |
|-------------------|------|
| 9/22/21 & 10/1/21 | |
| Arsenic | 2.1 |
| Lead | 11 |
| Iron | 6400 |
| Manganese | 370 |

| SW-208 | |
|-------------------|------|
| 9/23/21 & 10/1/21 | |
| Arsenic | 1.9 |
| Lead | 4 |
| Iron | 4900 |
| Manganese | 200 |

| SW-210 | |
|-------------------|------|
| 9/23/21 & 10/1/21 | |
| Arsenic | 1.1 |
| Lead | 5.0 |
| Iron | 9300 |
| Manganese | 350 |

| SW-211 | |
|-----------|------|
| 09/23/21 | |
| Arsenic | 1.0 |
| Lead | 1.3 |
| Iron | 2900 |
| Manganese | 460 |

| SW-212 | |
|-----------|------|
| 09/23/21 | |
| Arsenic | 3.1 |
| Lead | 3.1 |
| Iron | 5900 |
| Manganese | 480 |

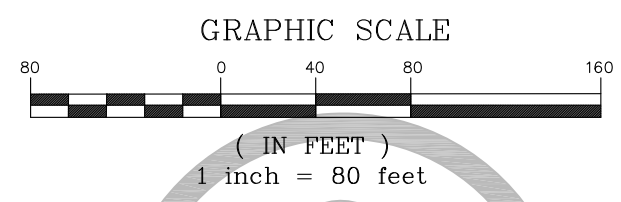
LEGEND

- APPROXIMATE SUBJECT PROPERTY BOUNDARY
- LIMITS OF DISTURBANCE
- APPROXIMATE CENTER OF BROOK (DASHED WHERE NOT VISIBLE)
- SW-201 SURFACE WATER SAMPLE LOCATION
- MW-1 MONITORING WELL LOCATION

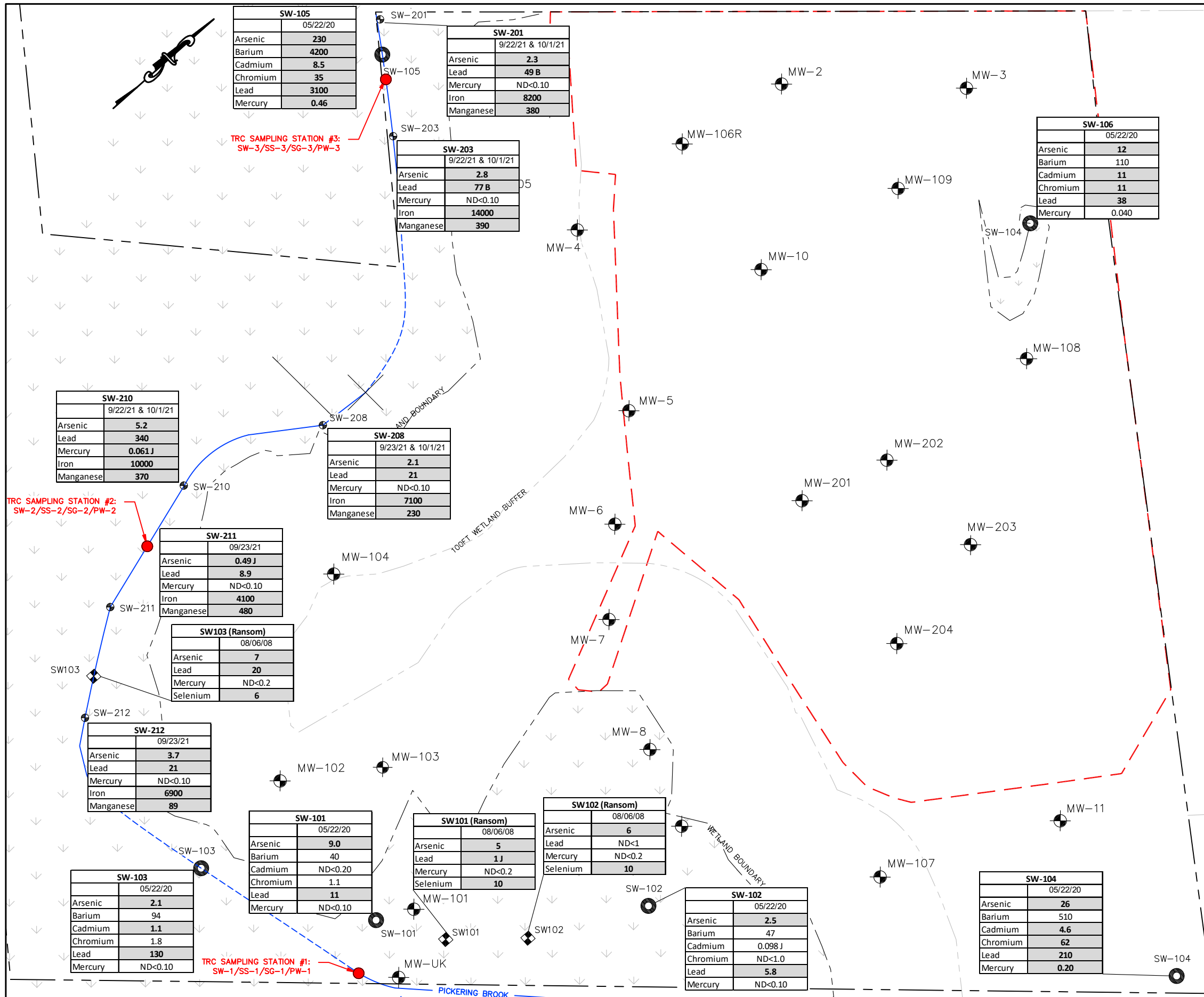
| SW-201 | | Sample Point ID |
|-------------------|------|---|
| 9/22/21 & 10/1/21 | | Sampling Date |
| Arsenic | 1.1 | Analyte Concentration in micrograms per liter |
| Lead | 2.9 | |
| Iron | 4900 | Bold/Shaded Value Exceeds Water Quality Criteria (see Note 3) |
| Manganese | 370 | |

NOTES

- LIMITS OF DISTURBANCE BASED ON THE COMMERCIAL SITE PLAN, "INDUSTRIAL WAREHOUSE," SHEET C-2, DATED 4/21/20, REVISED 8/18/21, PROVIDED TO WILCOX & BARTON, INC BY JONES & BEACH ENGINEERS, INC.
- ABUTTER PROPERTY LINES APPROXIMATED FROM THE CITY OF PORTSMOUTH GEOGRAPHIC INFORMATION SYSTEMS ONLINE DATABASE.
- DISSOLVED METAL CONCENTRATIONS ARE COMPARED TO WQCs FOR THE PROTECTION OF AQUATIC LIFE (FRESHWATER, CHRONIC) AND PROTECTION OF HUMAN HEALTH (WATER & FISH INGESTION).



| | | |
|--|------------------|-----------------------------------|
| TITLE DISSOLVED METALS IN SURFACE WATER | | |
| DATE October 1, 2021 | SCALE GRAPHIC | FILE Data Plan |
| APPROVED BY WRW | DRAWN BY GAG | REVISED March 31, 2023 |
| CLIENT Banfield Realty, LLC | | JOB NUMBER BANF0005 |
| LOCATION 375 Banfield Road Tax Map 266, Lot 7 Portsmouth, New Hampshire | | DRAWING NUMBER FIGURE 5 |



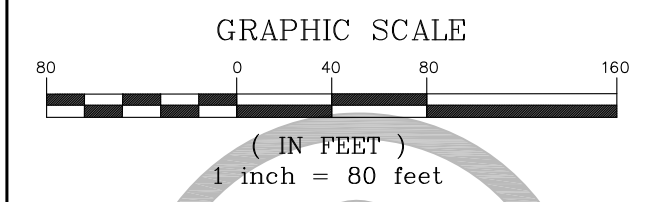
LEGEND

- APPROXIMATE SUBJECT PROPERTY BOUNDARY
- - - - - LIMITS OF DISTURBANCE
- - - - - APPROXIMATE CENTER OF BROOK (DASHED WHERE NOT VISIBLE)
- SW-201 SURFACE WATER SAMPLE LOCATION (WILCOX & BARTON, 2021)
- SW-104 APPROXIMATE SURFACE WATER SAMPLE LOCATION (WILCOX & BARTON, 2021)
- ◆ SW103 APPROXIMATE SURFACE WATER SAMPLE LOCATION (RANSOM, 2008)
- ⊕ MW-1 MONITORING WELL LOCATION

| SW-201 | | Sample Point ID |
|-------------------|------|---|
| 9/22/21 & 10/1/21 | | Sampling Date |
| Arsenic | 1.1 | Analyte Concentration in micrograms per liter |
| Lead | 2.9 | |
| Iron | 4900 | Bold/Shaded Value Exceeds Water Quality Criteria (see Note 3) |
| Manganese | 370 | |

J indicates an estimated value
ND Non-detect at indicated reporting limit

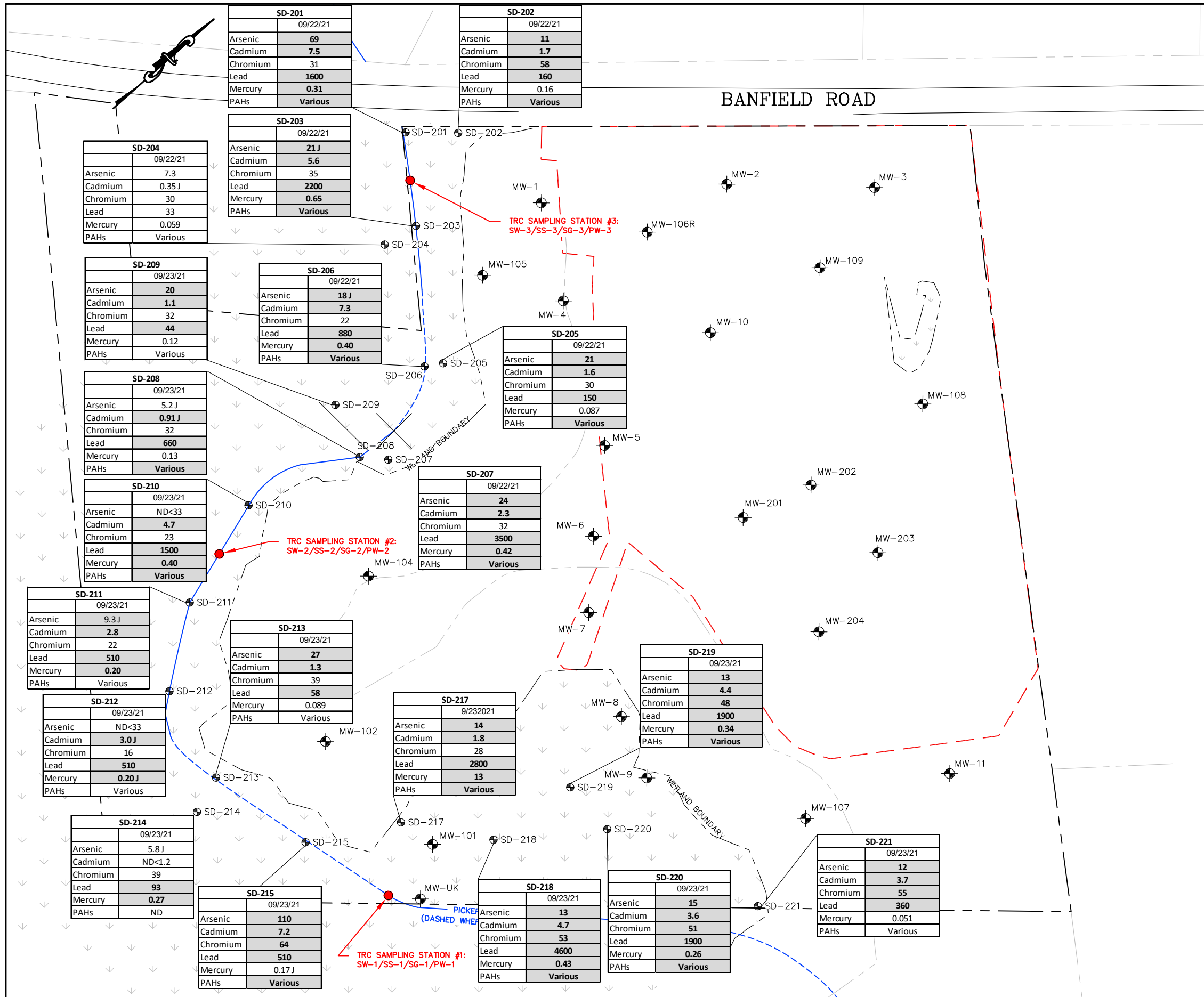
- ### NOTES
- LIMITS OF DISTURBANCE BASED ON THE COMMERCIAL SITE PLAN, "INDUSTRIAL WAREHOUSE," SHEET C-2, DATED 4/21/20, REVISED 8/18/21, PROVIDED TO WILCOX & BARTON, INC BY JONES & BEACH ENGINEERS, INC.
 - ABUTTER PROPERTY LINES APPROXIMATED FROM THE CITY OF PORTSMOUTH GEOGRAPHIC INFORMATION SYSTEMS ONLINE DATABASE.
 - DISSOLVED METAL CONCENTRATIONS ARE COMPARED TO WQCs FOR THE PROTECTION OF AQUATIC LIFE (FRESHWATER, CHRONIC) AND PROTECTION OF HUMAN HEALTH (WATER & FISH INGESTION).



Wilcox & Barton INC.
CIVIL • ENVIRONMENTAL • GEOTECHNICAL

TITLE: **TOTAL METALS IN SURFACE WATER**

| | | |
|--|---------------------------------|-------------------------|
| DATE: October 1, 2021 | SCALE: GRAPHIC | FILE: Data Plan |
| APPROVED BY: WRW | DRAWN BY: GAG | REVISED: March 31, 2023 |
| CLIENT: Banfield Realty, LLC | JOB NUMBER: BANF0005 | |
| LOCATION: 375 Banfield Road Tax Map 266, Lot 7 Portsmouth, New Hampshire | DRAWING NUMBER: FIGURE 6 | |



LEGEND

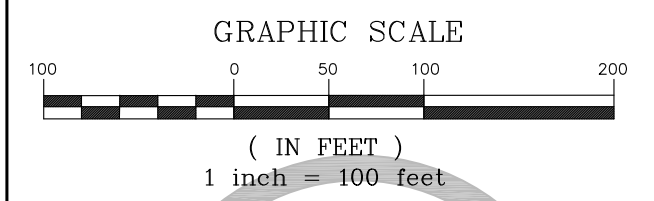
- APPROXIMATE SUBJECT PROPERTY BOUNDARY
- LIMITS OF DISTURBANCE
- APPROXIMATE CENTER OF BROOK (DASHED WHERE NOT VISIBLE)
- WETLAND SEDIMENT SAMPLE LOCATION
- MONITORING WELL LOCATION

| SD-219 | |
|----------|----------|
| Analyte | 09/23/21 |
| Arsenic | 13 |
| Cadmium | 4.4 |
| Chromium | 48 |
| Lead | 1900 |
| Mercury | 0.34 |
| PAHs | Various |

Sample Point ID
 Sampling Date
 Analyte Concentration in milligrams per kilogram
 Bold/Shaded Value Exceeds Water Quality Criteria (see Note 3)
 J indicates an estimated value
 ND Non-detect at indicated reporting limit

NOTES

- LIMITS OF DISTURBANCE BASED ON THE COMMERCIAL SITE PLAN, "INDUSTRIAL WAREHOUSE," SHEET C-2, DATED 4/21/20, REVISED 8/18/21, PROVIDED TO WILCOX & BARTON, INC BY JONES & BEACH ENGINEERS INC.
- ABUTTER PROPERTY LINES APPROXIMATED FROM THE CITY OF PORTSMOUTH GEOGRAPHIC INFORMATION SYSTEMS ONLINE DATABASE.
- DISSOLVED METAL CONCENTRATIONS ARE COMPARED TO WQCs FOR THE PROTECTION OF AQUATIC LIFE (FRESHWATER, CHRONIC) AND PROTECTION OF HUMAN HEALTH (WATER & FISH INGESTION).



Wilcox & Barton INC.
 CIVIL • ENVIRONMENTAL • GEOTECHNICAL

| | | |
|--|------------------|-----------------------------------|
| TITLE METALS & PAHs IN WETLAND SEDIMENTS | | |
| DATE October 21, 2021 | SCALE GRAPHIC | FILE Data Plan |
| APPROVED BY WRW | DRAWN BY GAG | REVISED March 31, 2023 |
| CLIENT Banfield Realty, LLC | | JOB NUMBER BANF0005 |
| LOCATION 375 Banfield Road Tax Map 266, Lot 7 Portsmouth, New Hampshire | | DRAWING NUMBER FIGURE 7 |



RECEIVING

7

8

9

10

PINARD

PINARD

PINARD







RECEIVING

7

8

9

10





DRAINAGE ANALYSIS
SEDIMENT AND EROSION CONTROL PLAN

**375 Banfield Road
Portsmouth, NH 03801
Tax Map 266, Lot 7**

Prepared for:

**Banfield Realty, LLC
304 Maplewood Ave.
Portsmouth, NH 03801**



Prepared by:
Jones & Beach Engineers, Inc.
85 Portsmouth Avenue
P.O. Box 219
Stratham, NH 03885
(603) 772-4746
December 30, 2020
REVISED February 17, 2021
REVISED May 17, 2021
REVISED August 16, 2021
JBE Project No. 19190.2

EXECUTIVE SUMMARY

Banfield Realty, LLC proposes to construct a 75,000 S.F. industrial warehouse building on a 14.96-acre parcel of land located at 375 Banfield Road in Portsmouth, NH. Currently the parcel consists of two commercial buildings with an associated accessory shed and parking. The existing buildings and parking with their associated utilities are to be removed so the new development can occur.

A drainage analysis of the entire site was conducted for the purpose of estimating the peak rate of stormwater runoff and to subsequently design adequate drainage structures. Two models were compiled, one for the area in its existing (pre-construction) condition, and a second for its proposed (post-construction) condition. The analysis was conducted using data for the 2 Year – 24 Hour (3.71"), 10 Year – 24 Hour (5.64"), 25 Year – 24 Hour (7.14"), and 50 Year – 24 Hour (8.57") storm events using the USDA SCS TR-20 method within the HydroCAD Stormwater Modeling System environment. This data was taken from the Extreme Precipitation Tables developed by the Northeast Regional Climate Center (NRCC), and the values have been increased by 15% due to the project being within the Coastal/Great Bay Region. A summary of the existing and proposed conditions peak rates of runoff is as follows:

| Analysis Point | 2 Year | | 10 Year | | 25 Year | | 50 Year | |
|-------------------|--------|------|---------|------|---------|-------|---------|-------|
| | Pre | Post | Pre | Post | Pre | Post | Pre | Post |
| Analysis Point #1 | 2.82 | 2.51 | 9.93 | 6.76 | 16.83 | 10.64 | 24.06 | 18.66 |
| Analysis Point #2 | 0.00 | 0.00 | 0.02 | 0.01 | 0.12 | 0.05 | 0.39 | 0.19 |

The project site is located in the Industrial (I) Zoning District. The existing topography is such that runoff for the majority of the site (Subcatchment 1) flows into a major wetland (Analysis Point 1) which ultimately drains to a cross-street 12" culvert. Runoff from the undeveloped western corner (Subcatchment 2) sheet flows directly into an abutting lot (Analysis Point 2). The proposed development results in a decrease in the peak flow rate to both Analysis Points during all analyzed storms.

The proposed site development consists of the aforementioned industrial warehouse building with associated parking, utilities, and septic system. The same 2 Analysis Points were used in the Post Development Analysis. Runoff from most of the developed portions of the site will be treated with ACF Focal Point biofiltration systems and then detained in the ACF R-Tank subsurface detention basin before being discharged through a vegetated swale into Analysis Point 1. The exception to that is for the driveway that will be discharged through a level spreader into a Developed Area Buffer, designed per NHDES standards for stormwater treatment. Runoff from the periphery of the site will maintain its existing flow pattern.

The use of Best Management Practices per the NHDES Stormwater Manual have been applied to the design of this drainage system and will be observed during all stages of construction. All land disturbed during construction will be stabilized within thirty days of groundbreaking and abutting property owners will suffer minimal adversity resultant of this development.

TABLE OF CONTENTS

Executive Summary

USGS Quadrangle

| | | |
|-----|--|-----------|
| 1.0 | Rainfall Characteristics | Page 1 |
| 2.0 | Existing Conditions Analysis | Page 1 |
| 3.0 | Proposed Conditions Analysis | Page 1 |
| 4.0 | Sediment & Erosion Control Best Management Practices | Pages 2-6 |
| 5.0 | Conclusion | Page 6 |

Appendix I Existing Conditions Analysis

- 2 Year - 24 Hour Summary
- 10 Year - 24 Hour Complete
- 25 Year - 24 Hour Summary
- 50 Year - 24 Hour Complete

Appendix II Proposed Conditions Analysis

- 2 Year - 24 Hour Summary
- 10 Year - 24 Hour Complete
- 25 Year - 24 Hour Summary
- 50 Year - 24 Hour Complete

Appendix III Charts, Graphs, and Calculations

Enclosed: Sheet W1 Existing Conditions Watershed Plan
Sheet W2 Proposed Conditions Watershed Plan

1.0 RAINFALL CHARACTERISTICS

This drainage report includes an existing conditions analysis of the area involved in the proposed development, as well as a proposed condition, or post-construction analysis, of the same location. These analyses were accomplished using the USDA SCS TR-20 Method within the HydroCAD Stormwater Modeling System. The curve numbers were developed using the SCS TR-55 Runoff Curve numbers for Urban Areas. A Type III SCS 24-hour rainfall distribution was utilized in analyzing the data for the 2 Year – 24 Hour (3.71"), 10 Year – 24 Hour (5.64"), 25 Year – 24 Hour (7.14"), and 50 Year – 24 Hour (8.57") storm events. This data was taken from the Extreme Precipitation Tables developed by the Northeast Regional Climate Center (NRCC), and the values have been increased by 15% due to the project being within the Coastal/Great Bay Region.

The proposed peak rates of runoff will be reduced from the existing condition, thereby minimizing any potential for a negative impact on abutting properties or erosion of the wetland system. This is accomplished through treatment of stormwater runoff and attenuation of peak flows resulting from storm events.

2.0 EXISTING CONDITIONS ANALYSIS

The subject parcel consists of two commercial buildings and an accessory shed with associated parking. Behind this development, there are foot trails, lawns, woods, and two separate wetlands; one of which encumbers a large portion of the property and has an associated 100' buffer and another small, isolated wetland. The existing buildings are serviced by City water, natural gas, overhead electric, and an on-site septic system. The existing topography of the site features a hill on the north side with a sharp dropoff to relatively level ground around the major wetland system.

In the existing condition, the aforementioned hill divides the site into two subcatchments. Subcatchment 1 consists of developed area, lawn, and woods, runoff from all of which flows directly into the major wetland. Subcatchment 2 consists of a small area of forest and lawn on the opposite slope of the hill from which runoff flows to the abutter's property.

Existing soil types were determined through a Site-Specific Soil Survey conducted by a Certified Soil Scientist. These soils are categorized into Hydrologic Soil Groups (HSG) A, C, and D.

3.0 PROPOSED CONDITIONS ANALYSIS

The addition of the proposed impervious parking areas and the 75,000 S.F. industrial warehouse building causes an increase in the curve number (C_n) and a decrease in the time of concentration (T_c), the result being a potential increase in peak rates of runoff from the site. The construction of the parking lot, industrial warehouse building, catch basins, focal points, R-Tank, and associated grading, split the site into 11 subcatchments. The site will be graded such that runoff from most of the developed areas of the site will receive treatment through ACF Focal Point biofiltration systems. All runoff treated by the biofiltration system will then be directed into a lined R-Tank subsurface detention system for attenuation before being discharged into a vegetated swale which leads Analysis Point 1. The driveway will runoff through a level spreader into a Developed Area Buffer per NHDES standards for stormwater treatment. The undeveloped remainder of the site will maintain its existing flow pattern.

The peak flow rates to Analysis Point 2 are decreased as the site grading leads to a smaller portion of land being sloped in that direction, all of which is to remain undisturbed with this development.

4.0 SEDIMENT & EROSION CONTROL BEST MANAGEMENT PRACTICES

The proposed site development is protected from erosion and the roadways and abutting properties are protected from sediment by the use of Best Management Practices as outlined in the NHDES Stormwater Manual. Any area disturbed by construction will be re-stabilized within 30 days and abutting properties and wetlands will suffer minimal adversity resultant of this development. All drainage structures will be constructed and stabilized prior to having runoff directed to them.

4.1 Silt Fence / Construction Fence

The plan set delineates the location of silt fence for sediment control. Sheet E1 – Erosion and Sediment Control Details, has the specifications for installation of the silt fence. This is necessary in areas where there is adjacent property or wetlands downslope of the area of development. In areas where the limits of construction need to be emphasized to operators, construction fence for added visibility will be installed. Orange construction fence will be VISI Perimeter Fence by Conwed Plastic Fencing, or equal. The four-foot fencing to be installed using six-foot posts at least two feet in the ground at a spacing of six to eight feet.

4.2 Stabilized Construction Entrance

A temporary gravel construction entrance provides an area where mud can be dislodged from tires before the vehicle leaves the construction site to reduce the amount of mud and sediment transported onto paved municipal and state roads. The stone size for the pad should be between 3-inch coarse aggregate, and the pad itself constructed to a minimum length of 50 feet for the full width of the access road. The aggregate should be placed at least six inches thick. A plan view and profile are shown on Sheet E1.

4.3 Environmental Dust Control

Dust will be controlled on the site by the use of multiple Best Management Practices. Mulching and temporary seeding will be the first line of protection to be utilized where problems occur. If dust problems are not solved by these applications, the use of water can be applied. Dump trucks hauling material from the construction site will be covered with a tarpaulin.

4.4 Vegetated Stabilization

All areas that are disturbed during construction will be stabilized with vegetated material within 30 days of breaking ground. Construction will be managed in such a manner that erosion is prevented and that no abutting property will be subjected to any siltation, unless otherwise permitted. All areas to be planted with grass for long-term cover will follow the specification on Sheet E1 using seeding mixture C.

4.5 Temporary Sediment Traps

Temporary Sediment Traps are small temporary ponding areas that are formed by excavation or by constructing an earthen embankment across a drainage way and providing a stabilized outlet. These structures intercept sediment-laden runoff from small, disturbed areas and detain it long enough for the majority of the sediment to settle out into the sump of the trap.

4.6 Riprap Outlet Protection

Riprap Outlet Protection will be provided at the outlet of all culverts that discharge runoff into the environment (as opposed to a catch basin). The riprap outlet protection has been designed with the equations provided in the NHDES Stormwater Manual depending on inlet or outlet control. Details of the protection design can be found on Sheet E1 – Erosion & Sediment Control Details.

4.7 Catch Basins

A catch basin is a pre-cast concrete structure intended for the capture of stormwater utilized in streets and parking areas. Grease hoods attached to the outlet pipe of the structures allow for the capture of grease, oils, and other floatable solids from runoff, thereby minimizing their presence in the subsequent discharge.

4.8 Construction Sequence

1. Prior to the start of *any* activity, it is the responsibility of the site's Developer (or Owner) to file a Notice of Intent (NOI) form and a copy of one (shared) Stormwater Pollution Prevention Plan (SWPPP) with the U.S. Environmental Protection Agency (EPA) in order to gain coverage under the NPDES General Permit for Stormwater Discharges from Construction Activities. A pre-construction meeting shall be held prior to the start of construction to discuss the SWPPP and all associated responsibilities. Participants shall include the developer (or owner), the General Contractor, the Site Contractor, and the Engineer.
2. Cut and remove trees in construction area as required or directed.
3. Install silt fencing, and construction entrances prior to the start of earthwork. These shall be maintained until the final pavement surfacing and landscaping areas are established.
4. Clear, cut, grub, and dispose of debris in approved facilities. This includes any required demolition of existing structures, utilities, etc.
5. Construct and/or install temporary sediment basin(s) as required. These facilities shall be installed and stabilized prior to directing runoff to them.
6. Strip loam and pavement, or reclaim existing pavement within limits of work per the recommendations of the project engineer and stockpile excess material. Stabilize stockpile as necessary.

7. Perform preliminary site grading in accordance with the plans, including the construction of any stormwater detention/retention ponds, drainage swales, retaining walls, and sound walls.
8. Prepare building pad(s) to enable building construction to begin.
9. Install the sewer and drainage systems first, then any other utilities in accordance with the plans and details. Any conflicts between utilities are to be resolved with the involvement and approval of the engineer.
10. Install inlet protection at all catch basins as they are constructed, in accordance with the details.
11. All swales and drainage structures are to be constructed and stabilized prior to having runoff directed to them.
12. Daily, or as required, construct temporary berms, drainage ditches, check dams, sediment traps, etc., to prevent erosion on the site and prevent any siltation of abutting waters and/or property.
13. Perform final fine grading, including placement of any "select" subgrade materials.
14. Pave all parking lots and roadways with initial base course.
15. Perform all remaining site construction (i.e. building, curbing, utility connections, etc.).
16. Loam and seed all disturbed areas and install any required sediment and erosion control facilities (i.e. riprap, erosion control blankets, etc.).
17. Finish paving all roadways and parking areas with finish course.
18. Complete permanent seeding and landscaping.
19. Remove temporary erosion control measures after seeding areas have been 85% established and site improvements are complete. Smooth and re-vegetate all disturbed areas.
20. Clean site and all drainage structures, pipes, and sumps of all silt and debris.
21. Install all painted pavement markings and signage per the plans and details.
22. Upon completion of construction, it is the responsibility of the contractor to notify any relevant permitting agencies that the construction has been finished in a satisfactory manner.

4.9 Temporary Erosion Control Measures

1. The smallest practical area of land shall be exposed at any one time. At no time shall an area in excess of that required for construction be exposed.

2. Erosion, sediment and detention measures shall be installed as shown on the plans and at locations as required, or directed by the engineer.
3. All disturbed areas (including pond areas below the proposed waterline) shall be returned to proposed grades and elevations. Disturbed areas shall be loamed with a minimum of 6" of loam and seeded with seed mixture "C" at a rate not less than 1.10 pounds of seed per 1,000 square feet of area (48 lbs. per acre).
4. Silt fences and other barriers shall be inspected every seven days and within 24 hours of a rainfall of 0.5" or greater. All damaged areas shall be repaired, and sediment deposits shall periodically be removed and properly disposed of.
5. After all disturbed areas have been stabilized, the temporary erosion control measures are to be removed and the area disturbed by the removal smoothed and revegetated.
6. Areas must be seeded and mulched within 3 days of final grading, or temporarily stabilized within 14 days of initial disturbance of soil.
7. All proposed vegetated areas not stabilized by or are disturbed after October 15th must be protected with North American Green S75 erosion control blankets (or an equivalent approved in writing by the engineer) and seeded with winter rye or oats at a rate of 2.50 pounds per 1,000 square feet of area (108.90 lbs. per acre). Unstabilized swales shall be protected with erosion control blankets appropriate to the design flow conditions and seeded to the same specification. Placement of blankets shall not occur over accumulated snow.
8. An area shall be considered stable if one of the following has occurred:
 - a. Base course gravels have been installed in areas to be paved;
 - b. A minimum of 85% vegetated growth has been established;
 - c. A minimum of 3" or non-erosive material such as stone or riprap has been installed; or
 - d. Erosion control blankets have been properly installed.
9. After October 15th where work has stopped for the season, incomplete roadway or parking surfaces shall be protected with a minimum of 3" of crushed gravel meeting NHDOT Item 304.3.
10. In order to ensure the stability of the site and effective implementation of the sediment and erosion control measures specified in the plans for the duration of construction, the contractor shall be in strict compliance with the inspection and maintenance requirements to those called for in the SWPPP.

4.10 Inspection and Maintenance Schedule

4.26.1 Temporary Best Management Practices

Silt Fencing

During the construction process, all silt fencing will be inspected during and after storm events to ensure that the fence still has integrity and is not allowing sediment to pass. Any section of fence that has failed or is failing is to be replaced immediately, overlapping adjacent fence sections by at least one foot. If the problem persists, measures such as additional fencing (i.e. double) or the addition of hay-bales on the project side of the fence line should be considered. Sediment is to be removed from behind the fencing if found to be deeper than six inches and disposed of properly.

Swales

Sediment build-up in swales will be removed if it is deeper than six inches and disposed of properly.

Sediment Traps

Sediment traps are to be inspected once per week and after every precipitation event. Sediment is to be removed from the traps if it is deeper than six inches and disposed of properly. The lip of the outlet crest should be maintained so as to provide an even, level edge so as to promote sheet flow out of the structure so as to minimize the potential for erosion downstream from the structure. Any erosion must be repaired and stabilized immediately.

4.26.2 Permanent Best Management Practices

Catch Basins

Sediment and debris is to be removed from catch basin sumps semi-annually (as well as from sumps below the inlet of culverts). Grease hoods are to be wiped clean and the rags disposed of properly. Debris obscuring the grate inlet should also be removed.

Drainage Swales

Sediment build-up in swales is to be removed if it is deeper than six inches, and any debris also removed. Areas where vegetation has not become established or has died should be reseeded. If this fails, additional loam and seed may be required. *Fertilizers should be utilized only as a last resort.* Mowing should be performed at least once a year, but not shorter than four inches, and all grass clippings removed.

5.0 CONCLUSION

This proposed site development located at 375 Banfield Road in Portsmouth, NH will have minimal adverse effect on abutting infrastructures, properties, and wetlands by way of stormwater runoff or siltation. Appropriate steps will be taken to eliminate erosion and sedimentation; these will be accomplished through the construction of a drainage system consisting of site grading, curbing, catch basins, ACF Focal Point biofiltration systems, a treatment buffer, and subsurface detention with a downstream vegetated swale. The use of Best Management Practices developed by the State of New Hampshire have been utilized in the design of this system and their application will be enforced throughout the construction process.

A site specific, terrain alteration permit (RSA 485:A-17) is required for this site plan due to the area of disturbance being greater than 100,000 square-feet.

Respectfully Submitted,
JONES & BEACH ENGINEERS, INC.



Daniel Meditz, E.I.T
Project Engineer


APPENDIX I

EXISTING CONDITIONS DRAINAGE ANALYSIS

Summary 2 YEAR
Complete 10 YEAR
Summary 25 YEAR
Complete 50 YEAR



Wetlands



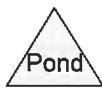
Subcatchment 1S



Map 266 Lot 5



Subcatchment 2S



19190-EXISTING_AoT

Prepared by {enter your company name here}

HydroCAD® 10.10-4a s/n 10589 © 2020 HydroCAD Software Solutions LLC

Printed 8/16/2021

Page 2

Area Listing (all nodes)

| Area (acres) | CN | Description (subcatchment-numbers) |
|-----------------|-----------|--|
| 2.601 | 39 | >75% Grass cover, Good, HSG A (1S, 2S) |
| 0.786 | 74 | >75% Grass cover, Good, HSG C (1S) |
| 0.045 | 80 | >75% Grass cover, Good, HSG D (1S) |
| 0.389 | 65 | Brush, Good, HSG C (1S) |
| 0.033 | 96 | Gravel surface, HSG D (1S) |
| 0.010 | 98 | Paved parking, HSG A (1S) |
| 0.715 | 98 | Paved parking, HSG D (1S) |
| 0.166 | 98 | Roofs, HSG D (1S) |
| 2.453 | 30 | Woods, Good, HSG A (1S, 2S) |
| 2.318 | 70 | Woods, Good, HSG C (1S) |
| 0.141 | 77 | Woods, Good, HSG D (1S) |
| 0.050 | 32 | Woods/grass comb., Good, HSG A (1S) |
| 1.059 | 72 | Woods/grass comb., Good, HSG C (1S) |
| 10.766 | 56 | TOTAL AREA |

19190-EXISTING_AoT

Prepared by {enter your company name here}

HydroCAD® 10.10-4a s/n 10589 © 2020 HydroCAD Software Solutions LLC

Printed 8/16/2021

Page 3

Soil Listing (all nodes)

| Area (acres) | Soil Group | Subcatchment Numbers |
|-----------------|---------------|-------------------------|
| 5.113 | HSG A | 1S, 2S |
| 0.000 | HSG B | |
| 4.552 | HSG C | 1S |
| 1.101 | HSG D | 1S |
| 0.000 | Other | |
| 10.766 | | TOTAL AREA |

19190-EXISTING_AoT

Type III 24-hr 2 Yr 24 Hr (+15%) Rainfall=3.71"

Prepared by {enter your company name here}

Printed 8/16/2021

HydroCAD® 10.10-4a s/n 10589 © 2020 HydroCAD Software Solutions LLC

Page 4

Time span=0.00-24.00 hrs, dt=0.05 hrs, 481 points
Runoff by SCS TR-20 method, UH=SCS, Weighted-CN
Reach routing by Dyn-Stor-Ind method - Pond routing by Dyn-Stor-Ind method

Subcatchment1S: Subcatchment1S

Runoff Area=420,946 sf 9.22% Impervious Runoff Depth>0.58"
Flow Length=864' Tc=27.0 min CN=59 Runoff=2.82 cfs 0.463 af

Subcatchment2S: Subcatchment2S

Runoff Area=48,019 sf 0.00% Impervious Runoff Depth=0.00"
Flow Length=371' Tc=15.3 min CN=33 Runoff=0.00 cfs 0.000 af

Reach AP1: Wetlands

Inflow=2.82 cfs 0.463 af
Outflow=2.82 cfs 0.463 af

Reach AP2: Map 266 Lot 5

Inflow=0.00 cfs 0.000 af
Outflow=0.00 cfs 0.000 af

Total Runoff Area = 10.766 ac Runoff Volume = 0.463 af Average Runoff Depth = 0.52"
91.72% Pervious = 9.875 ac 8.28% Impervious = 0.891 ac

19190-EXISTING_AoT

Type III 24-hr 10 Yr 24 Hr(+15%) Rainfall=5.64"

Prepared by {enter your company name here}

Printed 8/16/2021

HydroCAD® 10.10-4a s/n 10589 © 2020 HydroCAD Software Solutions LLC

Page 5

Time span=0.00-24.00 hrs, dt=0.05 hrs, 481 points
Runoff by SCS TR-20 method, UH=SCS, Weighted-CN
Reach routing by Dyn-Stor-Ind method - Pond routing by Dyn-Stor-Ind method

Subcatchment 1S: Subcatchment 1S

Runoff Area=420,946 sf 9.22% Impervious Runoff Depth>1.60"
Flow Length=864' Tc=27.0 min CN=59 Runoff=9.93 cfs 1.289 af

Subcatchment 2S: Subcatchment 2S

Runoff Area=48,019 sf 0.00% Impervious Runoff Depth>0.11"
Flow Length=371' Tc=15.3 min CN=33 Runoff=0.02 cfs 0.010 af

Reach AP1: Wetlands

Inflow=9.93 cfs 1.289 af
Outflow=9.93 cfs 1.289 af

Reach AP2: Map 266 Lot 5

Inflow=0.02 cfs 0.010 af
Outflow=0.02 cfs 0.010 af

Total Runoff Area = 10.766 ac Runoff Volume = 1.300 af Average Runoff Depth = 1.45"
91.72% Pervious = 9.875 ac 8.28% Impervious = 0.891 ac

19190-EXISTING_AoT

Type III 24-hr 10 Yr 24 Hr(+15%) Rainfall=5.64"

Prepared by {enter your company name here}

Printed 8/16/2021

HydroCAD® 10.10-4a s/n 10589 © 2020 HydroCAD Software Solutions LLC

Page 6

Summary for Subcatchment 1S: Subcatchment 1S

Runoff = 9.93 cfs @ 12.42 hrs, Volume= 1.289 af, Depth> 1.60"

Runoff by SCS TR-20 method, UH=SCS, Weighted-CN, Time Span= 0.00-24.00 hrs, dt= 0.05 hrs
Type III 24-hr 10 Yr 24 Hr(+15%) Rainfall=5.64"

| Area (sf) | CN | Description |
|-----------|----|--------------------------------|
| 7,231 | 98 | Roofs, HSG D |
| 31,165 | 98 | Paved parking, HSG D |
| 416 | 98 | Paved parking, HSG A |
| 19,112 | 39 | >75% Grass cover, Good, HSG A |
| 53,727 | 39 | >75% Grass cover, Good, HSG A |
| 26,447 | 39 | >75% Grass cover, Good, HSG A |
| 72,824 | 30 | Woods, Good, HSG A |
| 2,193 | 32 | Woods/grass comb., Good, HSG A |
| 6,121 | 77 | Woods, Good, HSG D |
| 46,133 | 72 | Woods/grass comb., Good, HSG C |
| 100,976 | 70 | Woods, Good, HSG C |
| 25,142 | 74 | >75% Grass cover, Good, HSG C |
| 9,094 | 74 | >75% Grass cover, Good, HSG C |
| 16,936 | 65 | Brush, Good, HSG C |
| 1,295 | 80 | >75% Grass cover, Good, HSG D |
| 679 | 80 | >75% Grass cover, Good, HSG D |
| 1,455 | 96 | Gravel surface, HSG D |
| 420,946 | 59 | Weighted Average |
| 382,134 | | 90.78% Pervious Area |
| 38,812 | | 9.22% Impervious Area |

| Tc (min) | Length (feet) | Slope (ft/ft) | Velocity (ft/sec) | Capacity (cfs) | Description |
|----------|---------------|---------------|-------------------|----------------|--|
| 3.9 | 31 | 0.0500 | 0.13 | | Sheet Flow, Grass: Dense n= 0.240 P2= 3.23" |
| 2.7 | 20 | 0.0500 | 0.12 | | Sheet Flow, Grass: Dense n= 0.240 P2= 3.23" |
| 4.5 | 49 | 0.2400 | 0.18 | | Sheet Flow, Woods: Light underbrush n= 0.400 P2= 3.23" |
| 4.1 | 124 | 0.0100 | 0.50 | | Shallow Concentrated Flow, Woodland Kv= 5.0 fps |
| 1.2 | 111 | 0.0500 | 1.57 | | Shallow Concentrated Flow, Short Grass Pasture Kv= 7.0 fps |
| 0.5 | 105 | 0.0500 | 3.60 | | Shallow Concentrated Flow, Unpaved Kv= 16.1 fps |
| 1.1 | 94 | 0.0400 | 1.40 | | Shallow Concentrated Flow, Short Grass Pasture Kv= 7.0 fps |
| 9.0 | 330 | 0.0150 | 0.61 | | Shallow Concentrated Flow, Woodland Kv= 5.0 fps |
| 27.0 | 864 | Total | | | |

Summary for Subcatchment 2S: Subcatchment 2S

Runoff = 0.02 cfs @ 15.08 hrs, Volume= 0.010 af, Depth> 0.11"

Runoff by SCS TR-20 method, UH=SCS, Weighted-CN, Time Span= 0.00-24.00 hrs, dt= 0.05 hrs
Type III 24-hr 10 Yr 24 Hr(+15%) Rainfall=5.64"

| Area (sf) | CN | Description |
|-----------|----|-------------------------------|
| 34,026 | 30 | Woods, Good, HSG A |
| 13,993 | 39 | >75% Grass cover, Good, HSG A |
| 48,019 | 33 | Weighted Average |
| 48,019 | | 100.00% Pervious Area |

| Tc (min) | Length (feet) | Slope (ft/ft) | Velocity (ft/sec) | Capacity (cfs) | Description |
|----------|---------------|---------------|-------------------|----------------|--|
| 6.4 | 72 | 0.0300 | 0.19 | | Sheet Flow, Grass: Short n= 0.150 P2= 3.23" |
| 5.4 | 28 | 0.0500 | 0.09 | | Sheet Flow, Woods: Light underbrush n= 0.400 P2= 3.23" |
| 0.6 | 48 | 0.0625 | 1.25 | | Shallow Concentrated Flow, Woodland Kv= 5.0 fps |
| 1.7 | 113 | 0.0500 | 1.12 | | Shallow Concentrated Flow, Woodland Kv= 5.0 fps |
| 1.2 | 110 | 0.1000 | 1.58 | | Shallow Concentrated Flow, Woodland Kv= 5.0 fps |
| 15.3 | 371 | Total | | | |

Summary for Reach AP1: Wetlands

[40] Hint: Not Described (Outflow=Inflow)

Inflow Area = 9.664 ac, 9.22% Impervious, Inflow Depth > 1.60" for 10 Yr 24 Hr(+15%) event
Inflow = 9.93 cfs @ 12.42 hrs, Volume= 1.289 af
Outflow = 9.93 cfs @ 12.42 hrs, Volume= 1.289 af, Atten= 0%, Lag= 0.0 min

Routing by Dyn-Stor-Ind method, Time Span= 0.00-24.00 hrs, dt= 0.05 hrs

Summary for Reach AP2: Map 266 Lot 5

[40] Hint: Not Described (Outflow=Inflow)

Inflow Area = 1.102 ac, 0.00% Impervious, Inflow Depth > 0.11" for 10 Yr 24 Hr(+15%) event
Inflow = 0.02 cfs @ 15.08 hrs, Volume= 0.010 af
Outflow = 0.02 cfs @ 15.08 hrs, Volume= 0.010 af, Atten= 0%, Lag= 0.0 min

Routing by Dyn-Stor-Ind method, Time Span= 0.00-24.00 hrs, dt= 0.05 hrs

19190-EXISTING_AoT

Type III 24-hr 25 Yr 24 Hr(+15% Rainfall=7.14"

Prepared by {enter your company name here}

Printed 8/16/2021

HydroCAD® 10.10-4a s/n 10589 © 2020 HydroCAD Software Solutions LLC

Page 8

Time span=0.00-24.00 hrs, dt=0.05 hrs, 481 points
Runoff by SCS TR-20 method, UH=SCS, Weighted-CN
Reach routing by Dyn-Stor-Ind method - Pond routing by Dyn-Stor-Ind method

Subcatchment1S: Subcatchment1S

Runoff Area=420,946 sf 9.22% Impervious Runoff Depth>2.59"
Flow Length=864' Tc=27.0 min CN=59 Runoff=16.83 cfs 2.083 af

Subcatchment2S: Subcatchment2S

Runoff Area=48,019 sf 0.00% Impervious Runoff Depth>0.40"
Flow Length=371' Tc=15.3 min CN=33 Runoff=0.12 cfs 0.037 af

Reach AP1: Wetlands

Inflow=16.83 cfs 2.083 af
Outflow=16.83 cfs 2.083 af

Reach AP2: Map 266 Lot 5

Inflow=0.12 cfs 0.037 af
Outflow=0.12 cfs 0.037 af

Total Runoff Area = 10.766 ac Runoff Volume = 2.120 af Average Runoff Depth = 2.36"
91.72% Pervious = 9.875 ac 8.28% Impervious = 0.891 ac

19190-EXISTING_AoT

Type III 24-hr 50 Yr 24 Hr(+15%) Rainfall=8.57"

Prepared by {enter your company name here}

Printed 8/16/2021

HydroCAD® 10.10-4a s/n 10589 © 2020 HydroCAD Software Solutions LLC

Page 9

Time span=0.00-24.00 hrs, dt=0.05 hrs, 481 points
Runoff by SCS TR-20 method, UH=SCS, Weighted-CN
Reach routing by Dyn-Stor-Ind method - Pond routing by Dyn-Stor-Ind method

Subcatchment1S: Subcatchment1S

Runoff Area=420,946 sf 9.22% Impervious Runoff Depth>3.63"
Flow Length=864' Tc=27.0 min CN=59 Runoff=24.06 cfs 2.920 af

Subcatchment2S: Subcatchment2S

Runoff Area=48,019 sf 0.00% Impervious Runoff Depth>0.81"
Flow Length=371' Tc=15.3 min CN=33 Runoff=0.39 cfs 0.075 af

Reach AP1: Wetlands

Inflow=24.06 cfs 2.920 af
Outflow=24.06 cfs 2.920 af

Reach AP2: Map 266 Lot 5

Inflow=0.39 cfs 0.075 af
Outflow=0.39 cfs 0.075 af

Total Runoff Area = 10.766 ac Runoff Volume = 2.995 af Average Runoff Depth = 3.34"
91.72% Pervious = 9.875 ac 8.28% Impervious = 0.891 ac

19190-EXISTING_AoT

Type III 24-hr 50 Yr 24 Hr(+15%) Rainfall=8.57"

Prepared by {enter your company name here}

Printed 8/16/2021

HydroCAD® 10.10-4a s/n 10589 © 2020 HydroCAD Software Solutions LLC

Page 10

Summary for Subcatchment 1S: Subcatchment 1S

Runoff = 24.06 cfs @ 12.39 hrs, Volume= 2.920 af, Depth> 3.63"

Runoff by SCS TR-20 method, UH=SCS, Weighted-CN, Time Span= 0.00-24.00 hrs, dt= 0.05 hrs
Type III 24-hr 50 Yr 24 Hr(+15%) Rainfall=8.57"

| Area (sf) | CN | Description |
|-----------|----|--------------------------------|
| 7,231 | 98 | Roofs, HSG D |
| 31,165 | 98 | Paved parking, HSG D |
| 416 | 98 | Paved parking, HSG A |
| 19,112 | 39 | >75% Grass cover, Good, HSG A |
| 53,727 | 39 | >75% Grass cover, Good, HSG A |
| 26,447 | 39 | >75% Grass cover, Good, HSG A |
| 72,824 | 30 | Woods, Good, HSG A |
| 2,193 | 32 | Woods/grass comb., Good, HSG A |
| 6,121 | 77 | Woods, Good, HSG D |
| 46,133 | 72 | Woods/grass comb., Good, HSG C |
| 100,976 | 70 | Woods, Good, HSG C |
| 25,142 | 74 | >75% Grass cover, Good, HSG C |
| 9,094 | 74 | >75% Grass cover, Good, HSG C |
| 16,936 | 65 | Brush, Good, HSG C |
| 1,295 | 80 | >75% Grass cover, Good, HSG D |
| 679 | 80 | >75% Grass cover, Good, HSG D |
| 1,455 | 96 | Gravel surface, HSG D |
| 420,946 | 59 | Weighted Average |
| 382,134 | | 90.78% Pervious Area |
| 38,812 | | 9.22% Impervious Area |

| Tc (min) | Length (feet) | Slope (ft/ft) | Velocity (ft/sec) | Capacity (cfs) | Description |
|----------|---------------|---------------|-------------------|----------------|--|
| 3.9 | 31 | 0.0500 | 0.13 | | Sheet Flow, Grass: Dense n= 0.240 P2= 3.23" |
| 2.7 | 20 | 0.0500 | 0.12 | | Sheet Flow, Grass: Dense n= 0.240 P2= 3.23" |
| 4.5 | 49 | 0.2400 | 0.18 | | Sheet Flow, Woods: Light underbrush n= 0.400 P2= 3.23" |
| 4.1 | 124 | 0.0100 | 0.50 | | Shallow Concentrated Flow, Woodland Kv= 5.0 fps |
| 1.2 | 111 | 0.0500 | 1.57 | | Shallow Concentrated Flow, Short Grass Pasture Kv= 7.0 fps |
| 0.5 | 105 | 0.0500 | 3.60 | | Shallow Concentrated Flow, Unpaved Kv= 16.1 fps |
| 1.1 | 94 | 0.0400 | 1.40 | | Shallow Concentrated Flow, Short Grass Pasture Kv= 7.0 fps |
| 9.0 | 330 | 0.0150 | 0.61 | | Shallow Concentrated Flow, Woodland Kv= 5.0 fps |
| 27.0 | 864 | Total | | | |

19190-EXISTING_AoT

Type III 24-hr 50 Yr 24 Hr(+15%) Rainfall=8.57"

Prepared by {enter your company name here}

Printed 8/16/2021

HydroCAD® 10.10-4a s/n 10589 © 2020 HydroCAD Software Solutions LLC

Page 11

Summary for Subcatchment 2S: Subcatchment 2S

Runoff = 0.39 cfs @ 12.43 hrs, Volume= 0.075 af, Depth> 0.81"

Runoff by SCS TR-20 method, UH=SCS, Weighted-CN, Time Span= 0.00-24.00 hrs, dt= 0.05 hrs
Type III 24-hr 50 Yr 24 Hr(+15%) Rainfall=8.57"

| Area (sf) | CN | Description |
|-----------|----|-------------------------------|
| 34,026 | 30 | Woods, Good, HSG A |
| 13,993 | 39 | >75% Grass cover, Good, HSG A |
| 48,019 | 33 | Weighted Average |
| 48,019 | | 100.00% Pervious Area |

| Tc (min) | Length (feet) | Slope (ft/ft) | Velocity (ft/sec) | Capacity (cfs) | Description |
|----------|---------------|---------------|-------------------|----------------|--|
| 6.4 | 72 | 0.0300 | 0.19 | | Sheet Flow, Grass: Short n= 0.150 P2= 3.23" |
| 5.4 | 28 | 0.0500 | 0.09 | | Sheet Flow, Woods: Light underbrush n= 0.400 P2= 3.23" |
| 0.6 | 48 | 0.0625 | 1.25 | | Shallow Concentrated Flow, Woodland Kv= 5.0 fps |
| 1.7 | 113 | 0.0500 | 1.12 | | Shallow Concentrated Flow, Woodland Kv= 5.0 fps |
| 1.2 | 110 | 0.1000 | 1.58 | | Shallow Concentrated Flow, Woodland Kv= 5.0 fps |
| 15.3 | 371 | Total | | | |

Summary for Reach AP1: Wetlands

[40] Hint: Not Described (Outflow=Inflow)

Inflow Area = 9.664 ac, 9.22% Impervious, Inflow Depth > 3.63" for 50 Yr 24 Hr(+15%) event
 Inflow = 24.06 cfs @ 12.39 hrs, Volume= 2.920 af
 Outflow = 24.06 cfs @ 12.39 hrs, Volume= 2.920 af, Atten= 0%, Lag= 0.0 min

Routing by Dyn-Stor-Ind method, Time Span= 0.00-24.00 hrs, dt= 0.05 hrs

Summary for Reach AP2: Map 266 Lot 5

[40] Hint: Not Described (Outflow=Inflow)

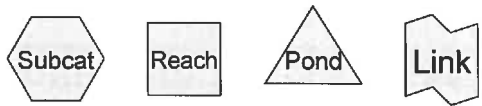
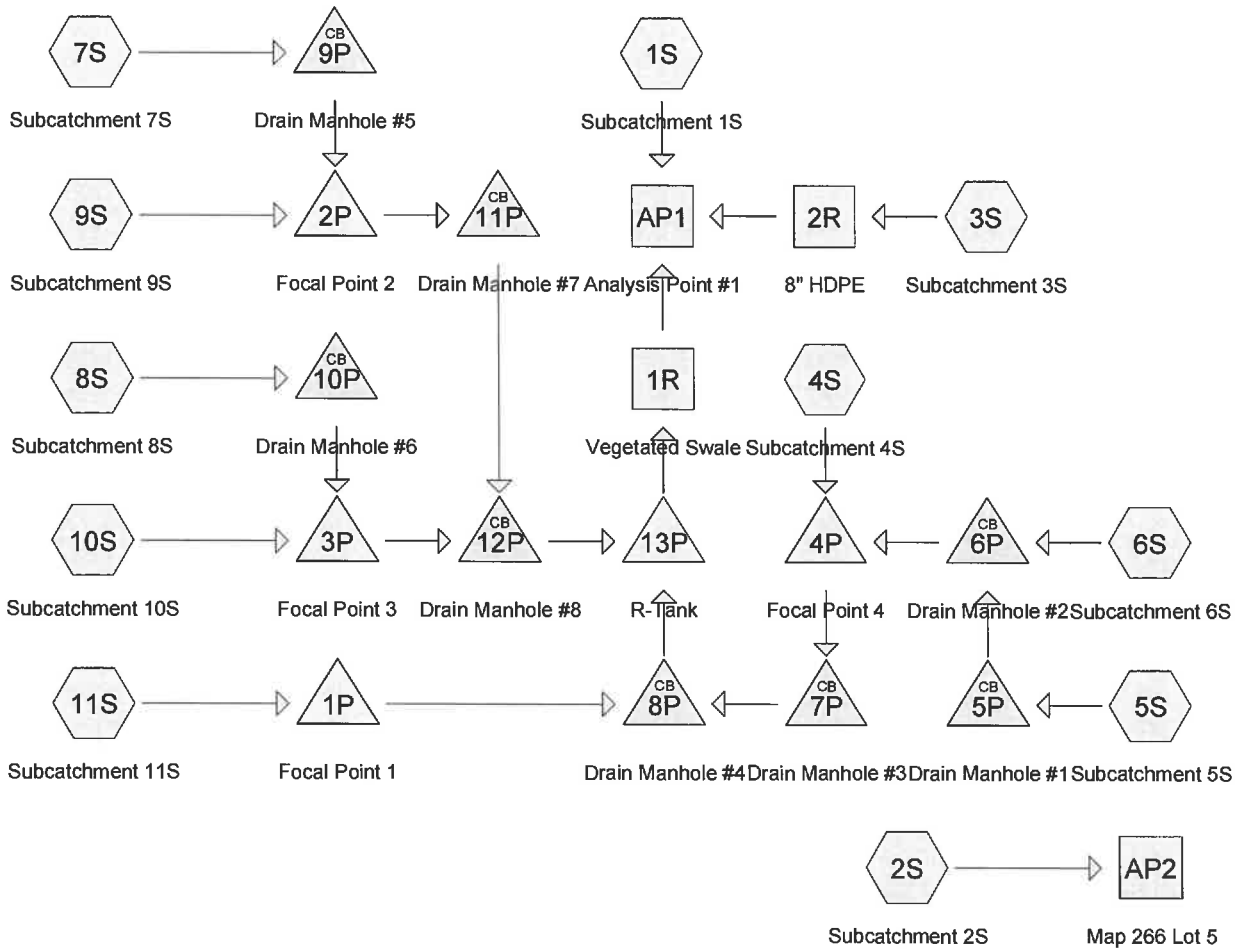
Inflow Area = 1.102 ac, 0.00% Impervious, Inflow Depth > 0.81" for 50 Yr 24 Hr(+15%) event
 Inflow = 0.39 cfs @ 12.43 hrs, Volume= 0.075 af
 Outflow = 0.39 cfs @ 12.43 hrs, Volume= 0.075 af, Atten= 0%, Lag= 0.0 min

Routing by Dyn-Stor-Ind method, Time Span= 0.00-24.00 hrs, dt= 0.05 hrs

APPENDIX II

PROPOSED CONDITIONS DRAINAGE ANALYSIS

Summary 2 YEAR
Complete 10 YEAR
Summary 25 YEAR
Complete 50 YEAR



Routing Diagram for 19190-PROPOSED_AoT
 Prepared by {enter your company name here}, Printed 8/16/2021
 HydroCAD® 10.10-4a s/n 10589 © 2020 HydroCAD Software Solutions LLC

19190-PROPOSED_AoT

Prepared by {enter your company name here}

Printed 8/16/2021

HydroCAD® 10.10-4a s/n 10589 © 2020 HydroCAD Software Solutions LLC

Page 2

Area Listing (all nodes)

| Area (acres) | CN | Description (subcatchment-numbers) |
|-----------------|-----------|--|
| 1.661 | 39 | >75% Grass cover, Good, HSG A (1S, 2S, 4S, 9S, 10S, 11S) |
| 0.575 | 74 | >75% Grass cover, Good, HSG C (1S, 10S, 11S) |
| 0.641 | 80 | >75% Grass cover, Good, HSG D (1S, 3S, 4S, 11S) |
| 0.746 | 98 | Paved parking, HSG A (9S, 10S, 11S) |
| 0.313 | 98 | Paved parking, HSG C (10S, 11S) |
| 0.164 | 98 | Paved parking, HSG D (3S, 11S) |
| 1.205 | 98 | Roofs, HSG A (5S, 6S, 7S, 8S) |
| 0.271 | 98 | Roofs, HSG C (5S, 6S, 7S, 8S) |
| 0.245 | 98 | Roofs, HSG D (5S, 6S) |
| 1.501 | 30 | Woods, Good, HSG A (1S, 2S, 4S) |
| 2.292 | 70 | Woods, Good, HSG C (1S) |
| 0.051 | 77 | Woods, Good, HSG D (1S) |
| 1.101 | 72 | Woods/grass comb., Good, HSG C (1S) |
| 10.766 | 68 | TOTAL AREA |

19190-PROPOSED_AoT

Prepared by {enter your company name here}
HydroCAD® 10.10-4a s/n 10589 © 2020 HydroCAD Software Solutions LLC

Printed 8/16/2021
Page 3

Soil Listing (all nodes)

| Area (acres) | Soil Group | Subcatchment Numbers |
|-----------------|---------------|--|
| 5.113 | HSG A | 1S, 2S, 4S, 5S, 6S, 7S, 8S, 9S, 10S, 11S |
| 0.000 | HSG B | |
| 4.552 | HSG C | 1S, 5S, 6S, 7S, 8S, 10S, 11S |
| 1.101 | HSG D | 1S, 3S, 4S, 5S, 6S, 11S |
| 0.000 | Other | |
| 10.766 | | TOTAL AREA |

19190-PROPOSED_AoT

Type III 24-hr 2 Yr 24 Hr(+15%) Rainfall=3.71"

Prepared by {enter your company name here}

Printed 8/16/2021

HydroCAD® 10.10-4a s/n 10589 © 2020 HydroCAD Software Solutions LLC

Page 4

Time span=0.00-24.00 hrs, dt=0.05 hrs, 481 points x 3
 Runoff by SCS TR-20 method, UH=SCS, Weighted-CN
 Reach routing by Dyn-Stor-Ind method - Pond routing by Dyn-Stor-Ind method

| | |
|---|--|
| Subcatchment1S: Subcatchment1S | Runoff Area=224,391 sf 0.00% Impervious Runoff Depth>0.76" Flow Length=646' Tc=32.6 min CN=63 Runoff=2.08 cfs 0.325 af |
| Subcatchment2S: Subcatchment2S | Runoff Area=27,616 sf 0.00% Impervious Runoff Depth=0.00" Flow Length=223' Tc=11.9 min CN=32 Runoff=0.00 cfs 0.000 af |
| Subcatchment3S: Subcatchment3S | Runoff Area=15,195 sf 18.21% Impervious Runoff Depth>2.03" Flow Length=176' Tc=8.0 min CN=83 Runoff=0.77 cfs 0.059 af |
| Subcatchment4S: Subcatchment4S | Runoff Area=33,970 sf 0.00% Impervious Runoff Depth>0.19" Flow Length=225' Tc=17.6 min CN=48 Runoff=0.03 cfs 0.012 af |
| Subcatchment5S: Subcatchment5S | Runoff Area=18,750 sf 100.00% Impervious Runoff Depth>3.47" Tc=6.0 min CN=98 Runoff=1.52 cfs 0.125 af |
| Subcatchment6S: Subcatchment6S | Runoff Area=18,750 sf 100.00% Impervious Runoff Depth>3.47" Tc=6.0 min CN=98 Runoff=1.52 cfs 0.125 af |
| Subcatchment7S: Subcatchment7S | Runoff Area=18,750 sf 100.00% Impervious Runoff Depth>3.47" Tc=6.0 min CN=98 Runoff=1.52 cfs 0.125 af |
| Subcatchment8S: Subcatchment8S | Runoff Area=18,750 sf 100.00% Impervious Runoff Depth>3.47" Tc=6.0 min CN=98 Runoff=1.52 cfs 0.125 af |
| Subcatchment9S: Subcatchment9S | Runoff Area=54,147 sf 45.38% Impervious Runoff Depth>0.91" Flow Length=471' Tc=19.6 min CN=66 Runoff=0.79 cfs 0.094 af |
| Subcatchment 10S: Subcatchment 10S | Runoff Area=19,625 sf 68.74% Impervious Runoff Depth>2.55" Flow Length=170' Tc=7.7 min CN=89 Runoff=1.24 cfs 0.096 af |
| Subcatchment 11S: Subcatchment 11S | Runoff Area=19,032 sf 65.45% Impervious Runoff Depth>1.96" Flow Length=195' Tc=6.0 min CN=82 Runoff=0.98 cfs 0.071 af |
| Reach 1R: Vegetated Swale | Avg. Flow Depth=0.33' Max Vel=0.27 fps Inflow=0.27 cfs 0.277 af n=0.150 L=100.0' S=0.0050 '/ Capacity=11.89 cfs Outflow=0.27 cfs 0.275 af |
| Reach 2R: 8" HDPE | Avg. Flow Depth=0.27' Max Vel=5.78 fps Inflow=0.77 cfs 0.059 af 8.0' Round Pipe n=0.013 L=70.0' S=0.0343 '/ Capacity=2.24 cfs Outflow=0.77 cfs 0.059 af |
| Reach AP1: Analysis Point #1 | Inflow=2.51 cfs 0.659 af Outflow=2.51 cfs 0.659 af |
| Reach AP2: Map 266 Lot 5 | Inflow=0.00 cfs 0.000 af Outflow=0.00 cfs 0.000 af |
| Pond 1P: Focal Point 1 | Peak Elev=41.99' Storage=115 cf Inflow=0.98 cfs 0.071 af Outflow=0.86 cfs 0.071 af |

19190-PROPOSED_AoT

Type III 24-hr 2 Yr 24 Hr(+15%) Rainfall=3.71"

Prepared by {enter your company name here}

Printed 8/16/2021

HydroCAD® 10.10-4a s/n 10589 © 2020 HydroCAD Software Solutions LLC

Page 5

| | |
|-----------------------------------|---|
| Pond 2P: Focal Point 2 | Peak Elev=46.26' Storage=207 cf Inflow=1.85 cfs 0.219 af Outflow=1.67 cfs 0.219 af |
| Pond 3P: Focal Point 3 | Peak Elev=46.96' Storage=389 cf Inflow=2.74 cfs 0.220 af Outflow=2.59 cfs 0.220 af |
| Pond 4P: Focal Point 4 | Peak Elev=45.82' Storage=491 cf Inflow=3.04 cfs 0.262 af Outflow=2.31 cfs 0.262 af |
| Pond 5P: Drain Manhole #1 | Peak Elev=46.96' Inflow=1.52 cfs 0.125 af 12.0" Round Culvert n=0.013 L=60.0' S=0.0050 ' /' Outflow=1.52 cfs 0.125 af |
| Pond 6P: Drain Manhole #2 | Peak Elev=46.59' Inflow=3.04 cfs 0.249 af 15.0" Round Culvert n=0.013 L=26.0' S=0.0077 ' /' Outflow=3.04 cfs 0.249 af |
| Pond 7P: Drain Manhole #3 | Peak Elev=39.95' Inflow=2.31 cfs 0.262 af 18.0" Round Culvert n=0.013 L=40.0' S=0.0075 ' /' Outflow=2.31 cfs 0.262 af |
| Pond 8P: Drain Manhole #4 | Peak Elev=39.95' Inflow=3.17 cfs 0.333 af 24.0" Round Culvert n=0.013 L=50.0' S=0.0050 ' /' Outflow=3.17 cfs 0.332 af |
| Pond 9P: Drain Manhole #5 | Peak Elev=47.57' Inflow=1.52 cfs 0.125 af 12.0" Round Culvert n=0.013 L=86.0' S=0.0058 ' /' Outflow=1.52 cfs 0.125 af |
| Pond 10P: Drain Manhole #6 | Peak Elev=48.28' Inflow=1.52 cfs 0.125 af 12.0" Round Culvert n=0.013 L=46.0' S=0.0065 ' /' Outflow=1.52 cfs 0.125 af |
| Pond 11P: Drain Manhole #7 | Peak Elev=43.00' Inflow=1.67 cfs 0.219 af 18.0" Round Culvert n=0.013 L=100.0' S=0.0050 ' /' Outflow=1.67 cfs 0.219 af |
| Pond 12P: Drain Manhole #8 | Peak Elev=42.37' Inflow=4.24 cfs 0.439 af 24.0" Round Culvert n=0.013 L=30.0' S=0.0067 ' /' Outflow=4.24 cfs 0.439 af |
| Pond 13P: R-Tank | Peak Elev=39.95' Storage=23,998 cf Inflow=7.40 cfs 0.775 af Outflow=0.27 cfs 0.277 af |

Total Runoff Area = 10.766 ac Runoff Volume = 1.156 af Average Runoff Depth = 1.29"
72.65% Pervious = 7.821 ac 27.35% Impervious = 2.945 ac

19190-PROPOSED_AoT

Type III 24-hr 10 Yr 24 Hr(+15%) Rainfall=5.64"

Prepared by {enter your company name here}

Printed 8/16/2021

HydroCAD® 10.10-4a s/n 10589 © 2020 HydroCAD Software Solutions LLC

Page 6

Time span=0.00-24.00 hrs, dt=0.05 hrs, 481 points x 3
 Runoff by SCS TR-20 method, UH=SCS, Weighted-CN
 Reach routing by Dyn-Stor-Ind method - Pond routing by Dyn-Stor-Ind method

| | |
|---|---|
| Subcatchment 1S: Subcatchment 1S | Runoff Area=224,391 sf 0.00% Impervious Runoff Depth>1.91" Flow Length=646' Tc=32.6 min CN=63 Runoff=6.04 cfs 0.821 af |
| Subcatchment 2S: Subcatchment 2S | Runoff Area=27,616 sf 0.00% Impervious Runoff Depth>0.08" Flow Length=223' Tc=11.9 min CN=32 Runoff=0.01 cfs 0.004 af |
| Subcatchment 3S: Subcatchment 3S | Runoff Area=15,195 sf 18.21% Impervious Runoff Depth>3.75" Flow Length=176' Tc=8.0 min CN=83 Runoff=1.40 cfs 0.109 af |
| Subcatchment 4S: Subcatchment 4S | Runoff Area=33,970 sf 0.00% Impervious Runoff Depth>0.84" Flow Length=225' Tc=17.6 min CN=48 Runoff=0.37 cfs 0.054 af |
| Subcatchment 5S: Subcatchment 5S | Runoff Area=18,750 sf 100.00% Impervious Runoff Depth>5.40" Tc=6.0 min CN=98 Runoff=2.32 cfs 0.194 af |
| Subcatchment 6S: Subcatchment 6S | Runoff Area=18,750 sf 100.00% Impervious Runoff Depth>5.40" Tc=6.0 min CN=98 Runoff=2.32 cfs 0.194 af |
| Subcatchment 7S: Subcatchment 7S | Runoff Area=18,750 sf 100.00% Impervious Runoff Depth>5.40" Tc=6.0 min CN=98 Runoff=2.32 cfs 0.194 af |
| Subcatchment 8S: Subcatchment 8S | Runoff Area=18,750 sf 100.00% Impervious Runoff Depth>5.40" Tc=6.0 min CN=98 Runoff=2.32 cfs 0.194 af |
| Subcatchment 9S: Subcatchment 9S | Runoff Area=54,147 sf 45.38% Impervious Runoff Depth>2.17" Flow Length=471' Tc=19.6 min CN=66 Runoff=2.08 cfs 0.224 af |
| Subcatchment 10S: Subcatchment 10S | Runoff Area=19,625 sf 68.74% Impervious Runoff Depth>4.38" Flow Length=170' Tc=7.7 min CN=89 Runoff=2.08 cfs 0.165 af |
| Subcatchment 11S: Subcatchment 11S | Runoff Area=19,032 sf 65.45% Impervious Runoff Depth>3.65" Flow Length=195' Tc=6.0 min CN=82 Runoff=1.82 cfs 0.133 af |
| Reach 1R: Vegetated Swale | Avg. Flow Depth=0.47' Max Vel=0.33 fps Inflow=0.53 cfs 0.431 af n=0.150 L=100.0' S=0.0050 '/' Capacity=11.89 cfs Outflow=0.53 cfs 0.429 af |
| Reach 2R: 8" HDPE | Avg. Flow Depth=0.38' Max Vel=6.75 fps Inflow=1.40 cfs 0.109 af 8.0" Round Pipe n=0.013 L=70.0' S=0.0343 '/' Capacity=2.24 cfs Outflow=1.40 cfs 0.109 af |
| Reach AP1: Analysis Point #1 | Inflow=6.76 cfs 1.359 af Outflow=6.76 cfs 1.359 af |
| Reach AP2: Map 266 Lot 5 | Inflow=0.01 cfs 0.004 af Outflow=0.01 cfs 0.004 af |
| Pond 1P: Focal Point 1 | Peak Elev=42.58' Storage=272 cf Inflow=1.82 cfs 0.133 af Outflow=1.70 cfs 0.131 af |

19190-PROPOSED_AoT

Type III 24-hr 10 Yr 24 Hr(+15%) Rainfall=5.64"

Prepared by {enter your company name here}

Printed 8/16/2021

HydroCAD® 10.10-4a s/n 10589 © 2020 HydroCAD Software Solutions LLC

Page 7

| | |
|-----------------------------------|---|
| Pond 2P: Focal Point 2 | Peak Elev=46.72' Storage=396 cf Inflow=3.46 cfs 0.418 af Outflow=3.62 cfs 0.418 af |
| Pond 3P: Focal Point 3 | Peak Elev=47.13' Storage=473 cf Inflow=4.38 cfs 0.358 af Outflow=4.32 cfs 0.358 af |
| Pond 4P: Focal Point 4 | Peak Elev=46.13' Storage=713 cf Inflow=4.72 cfs 0.442 af Outflow=4.72 cfs 0.442 af |
| Pond 5P: Drain Manhole #1 | Peak Elev=47.71' Inflow=2.32 cfs 0.194 af 12.0" Round Culvert n=0.013 L=60.0' S=0.0050 '/ Outflow=2.32 cfs 0.194 af |
| Pond 6P: Drain Manhole #2 | Peak Elev=47.11' Inflow=4.64 cfs 0.387 af 15.0" Round Culvert n=0.013 L=26.0' S=0.0077 '/ Outflow=4.64 cfs 0.387 af |
| Pond 7P: Drain Manhole #3 | Peak Elev=42.18' Inflow=4.72 cfs 0.442 af 18.0" Round Culvert n=0.013 L=40.0' S=0.0075 '/ Outflow=4.72 cfs 0.442 af |
| Pond 8P: Drain Manhole #4 | Peak Elev=42.18' Inflow=6.35 cfs 0.573 af 24.0" Round Culvert n=0.013 L=50.0' S=0.0050 '/ Outflow=6.35 cfs 0.573 af |
| Pond 9P: Drain Manhole #5 | Peak Elev=47.90' Inflow=2.32 cfs 0.194 af 12.0" Round Culvert n=0.013 L=86.0' S=0.0058 '/ Outflow=2.32 cfs 0.194 af |
| Pond 10P: Drain Manhole #6 | Peak Elev=48.60' Inflow=2.32 cfs 0.194 af 12.0" Round Culvert n=0.013 L=46.0' S=0.0065 '/ Outflow=2.32 cfs 0.194 af |
| Pond 11P: Drain Manhole #7 | Peak Elev=43.48' Inflow=3.62 cfs 0.418 af 18.0" Round Culvert n=0.013 L=100.0' S=0.0050 '/ Outflow=3.62 cfs 0.418 af |
| Pond 12P: Drain Manhole #8 | Peak Elev=42.87' Inflow=7.93 cfs 0.776 af 24.0" Round Culvert n=0.013 L=30.0' S=0.0067 '/ Outflow=7.93 cfs 0.776 af |
| Pond 13P: R-Tank | Peak Elev=42.18' Storage=42,761 cf Inflow=14.27 cfs 1.349 af Outflow=0.53 cfs 0.431 af |

Total Runoff Area = 10.766 ac Runoff Volume = 2.286 af Average Runoff Depth = 2.55"
72.65% Pervious = 7.821 ac 27.35% Impervious = 2.945 ac

19190-PROPOSED_AoT

Type III 24-hr 10 Yr 24 Hr(+15%) Rainfall=5.64"

Prepared by {enter your company name here}

Printed 8/16/2021

HydroCAD® 10.10-4a s/n 10589 © 2020 HydroCAD Software Solutions LLC

Page 8

Summary for Subcatchment 1S: Subcatchment 1S

Runoff = 6.04 cfs @ 12.49 hrs, Volume= 0.821 af, Depth> 1.91"

Runoff by SCS TR-20 method, UH=SCS, Weighted-CN, Time Span= 0.00-24.00 hrs, dt= 0.05 hrs
Type III 24-hr 10 Yr 24 Hr(+15%) Rainfall=5.64"

| Area (sf) | CN | Description |
|-----------|----|--------------------------------|
| 17,375 | 39 | >75% Grass cover, Good, HSG A |
| 33,619 | 30 | Woods, Good, HSG A |
| 19,910 | 74 | >75% Grass cover, Good, HSG C |
| 99,843 | 70 | Woods, Good, HSG C |
| 47,938 | 72 | Woods/grass comb., Good, HSG C |
| 3,491 | 80 | >75% Grass cover, Good, HSG D |
| 2,215 | 77 | Woods, Good, HSG D |
| 224,391 | 63 | Weighted Average |
| 224,391 | | 100.00% Pervious Area |

| Tc (min) | Length (feet) | Slope (ft/ft) | Velocity (ft/sec) | Capacity (cfs) | Description |
|----------|---------------|---------------|-------------------|----------------|--|
| 9.2 | 100 | 0.0600 | 0.18 | | Sheet Flow, Grass: Dense n= 0.240 P2= 3.23" |
| 1.3 | 78 | 0.0200 | 0.99 | | Shallow Concentrated Flow, Short Grass Pasture Kv= 7.0 fps |
| 22.1 | 468 | 0.0050 | 0.35 | | Shallow Concentrated Flow, Woodland Kv= 5.0 fps |
| 32.6 | 646 | Total | | | |

Summary for Subcatchment 2S: Subcatchment 2S

Runoff = 0.01 cfs @ 15.34 hrs, Volume= 0.004 af, Depth> 0.08"

Runoff by SCS TR-20 method, UH=SCS, Weighted-CN, Time Span= 0.00-24.00 hrs, dt= 0.05 hrs
Type III 24-hr 10 Yr 24 Hr(+15%) Rainfall=5.64"

| Area (sf) | CN | Description |
|-----------|----|-------------------------------|
| 22,122 | 30 | Woods, Good, HSG A |
| 5,494 | 39 | >75% Grass cover, Good, HSG A |
| 27,616 | 32 | Weighted Average |
| 27,616 | | 100.00% Pervious Area |

| Tc (min) | Length (feet) | Slope (ft/ft) | Velocity (ft/sec) | Capacity (cfs) | Description |
|----------|---------------|---------------|-------------------|----------------|---|
| 10.8 | 100 | 0.0400 | 0.15 | | Sheet Flow, Grass: Dense n= 0.240 P2= 3.23" |
| 1.1 | 123 | 0.1300 | 1.80 | | Shallow Concentrated Flow, Woodland Kv= 5.0 fps |
| 11.9 | 223 | Total | | | |

19190-PROPOSED_AoT

Type III 24-hr 10 Yr 24 Hr(+15%) Rainfall=5.64"

Prepared by {enter your company name here}

Printed 8/16/2021

HydroCAD® 10.10-4a s/n 10589 © 2020 HydroCAD Software Solutions LLC

Page 9

Summary for Subcatchment 3S: Subcatchment 3S

Runoff = 1.40 cfs @ 12.11 hrs, Volume= 0.109 af, Depth> 3.75"

Runoff by SCS TR-20 method, UH=SCS, Weighted-CN, Time Span= 0.00-24.00 hrs, dt= 0.05 hrs
Type III 24-hr 10 Yr 24 Hr(+15%) Rainfall=5.64"

| Area (sf) | CN | Description |
|-----------|----|-------------------------------|
| 2,767 | 98 | Paved parking, HSG D |
| 12,428 | 80 | >75% Grass cover, Good, HSG D |
| 15,195 | 83 | Weighted Average |
| 12,428 | | 81.79% Pervious Area |
| 2,767 | | 18.21% Impervious Area |

| Tc (min) | Length (feet) | Slope (ft/ft) | Velocity (ft/sec) | Capacity (cfs) | Description |
|----------|---------------|---------------|-------------------|----------------|--|
| 7.4 | 100 | 0.0400 | 0.23 | | Sheet Flow, Grass: Short n= 0.150 P2= 3.23" |
| 0.4 | 33 | 0.0400 | 1.40 | | Shallow Concentrated Flow, Short Grass Pasture Kv= 7.0 fps |
| 0.2 | 43 | 0.0200 | 2.87 | | Shallow Concentrated Flow, Paved Kv= 20.3 fps |
| 8.0 | 176 | Total | | | |

Summary for Subcatchment 4S: Subcatchment 4S

Runoff = 0.37 cfs @ 12.34 hrs, Volume= 0.054 af, Depth> 0.84"

Runoff by SCS TR-20 method, UH=SCS, Weighted-CN, Time Span= 0.00-24.00 hrs, dt= 0.05 hrs
Type III 24-hr 10 Yr 24 Hr(+15%) Rainfall=5.64"

| Area (sf) | CN | Description |
|-----------|----|-------------------------------|
| 14,449 | 39 | >75% Grass cover, Good, HSG A |
| 9,642 | 30 | Woods, Good, HSG A |
| 9,879 | 80 | >75% Grass cover, Good, HSG D |
| 33,970 | 48 | Weighted Average |
| 33,970 | | 100.00% Pervious Area |

| Tc (min) | Length (feet) | Slope (ft/ft) | Velocity (ft/sec) | Capacity (cfs) | Description |
|----------|---------------|---------------|-------------------|----------------|---|
| 10.5 | 41 | 0.0200 | 0.07 | | Sheet Flow, Woods: Light underbrush n= 0.400 P2= 3.23" |
| 2.4 | 27 | 0.3300 | 0.18 | | Sheet Flow, Woods: Light underbrush n= 0.400 P2= 3.23" |
| 1.1 | 17 | 0.3300 | 0.25 | | Sheet Flow, Grass: Dense n= 0.240 P2= 3.23" |
| 2.7 | 85 | 0.0050 | 0.52 | 3.13 | Trap/Vee/Rect Channel Flow, Bot.W=3.00' D=1.00' Z= 3.0 ' /' Top.W=9.00' n= 0.150 Sheet flow over Short Grass |
| 0.9 | 55 | 0.0200 | 0.99 | | Shallow Concentrated Flow, Short Grass Pasture Kv= 7.0 fps |

17.6 225 Total

Summary for Subcatchment 5S: Subcatchment 5S

Runoff = 2.32 cfs @ 12.09 hrs, Volume= 0.194 af, Depth> 5.40"

Runoff by SCS TR-20 method, UH=SCS, Weighted-CN, Time Span= 0.00-24.00 hrs, dt= 0.05 hrs
Type III 24-hr 10 Yr 24 Hr(+15%) Rainfall=5.64"

| Area (sf) | CN | Description |
|-----------|----|-------------------------|
| 11,448 | 98 | Roofs, HSG A |
| 3,233 | 98 | Roofs, HSG C |
| 4,069 | 98 | Roofs, HSG D |
| 18,750 | 98 | Weighted Average |
| 18,750 | | 100.00% Impervious Area |

| Tc (min) | Length (feet) | Slope (ft/ft) | Velocity (ft/sec) | Capacity (cfs) | Description |
|----------|---------------|---------------|-------------------|----------------|---------------|
| 6.0 | | | | | Direct Entry, |

Summary for Subcatchment 6S: Subcatchment 6S

Runoff = 2.32 cfs @ 12.09 hrs, Volume= 0.194 af, Depth> 5.40"

Runoff by SCS TR-20 method, UH=SCS, Weighted-CN, Time Span= 0.00-24.00 hrs, dt= 0.05 hrs
Type III 24-hr 10 Yr 24 Hr(+15%) Rainfall=5.64"

| Area (sf) | CN | Description |
|-----------|----|-------------------------|
| 11,834 | 98 | Roofs, HSG A |
| 293 | 98 | Roofs, HSG C |
| 6,623 | 98 | Roofs, HSG D |
| 18,750 | 98 | Weighted Average |
| 18,750 | | 100.00% Impervious Area |

| Tc (min) | Length (feet) | Slope (ft/ft) | Velocity (ft/sec) | Capacity (cfs) | Description |
|----------|---------------|---------------|-------------------|----------------|---------------|
| 6.0 | | | | | Direct Entry, |

Summary for Subcatchment 7S: Subcatchment 7S

Runoff = 2.32 cfs @ 12.09 hrs, Volume= 0.194 af, Depth> 5.40"

Runoff by SCS TR-20 method, UH=SCS, Weighted-CN, Time Span= 0.00-24.00 hrs, dt= 0.05 hrs
Type III 24-hr 10 Yr 24 Hr(+15%) Rainfall=5.64"

19190-PROPOSED_AoT

Type III 24-hr 10 Yr 24 Hr(+15%) Rainfall=5.64"

Prepared by {enter your company name here}

Printed 8/16/2021

HydroCAD® 10.10-4a s/n 10589 © 2020 HydroCAD Software Solutions LLC

Page 11

| Area (sf) | CN | Description |
|-----------|----|-------------------------|
| 18,108 | 98 | Roofs, HSG A |
| 642 | 98 | Roofs, HSG C |
| 18,750 | 98 | Weighted Average |
| 18,750 | | 100.00% Impervious Area |

| Tc (min) | Length (feet) | Slope (ft/ft) | Velocity (ft/sec) | Capacity (cfs) | Description |
|----------|---------------|---------------|-------------------|----------------|---------------|
| 6.0 | | | | | Direct Entry, |

Summary for Subcatchment 8S: Subcatchment 8S

Runoff = 2.32 cfs @ 12.09 hrs, Volume= 0.194 af, Depth> 5.40"

Runoff by SCS TR-20 method, UH=SCS, Weighted-CN, Time Span= 0.00-24.00 hrs, dt= 0.05 hrs
Type III 24-hr 10 Yr 24 Hr(+15%) Rainfall=5.64"

| Area (sf) | CN | Description |
|-----------|----|-------------------------|
| 11,115 | 98 | Roofs, HSG A |
| 7,635 | 98 | Roofs, HSG C |
| 18,750 | 98 | Weighted Average |
| 18,750 | | 100.00% Impervious Area |

| Tc (min) | Length (feet) | Slope (ft/ft) | Velocity (ft/sec) | Capacity (cfs) | Description |
|----------|---------------|---------------|-------------------|----------------|---------------|
| 6.0 | | | | | Direct Entry, |

Summary for Subcatchment 9S: Subcatchment 9S

Runoff = 2.08 cfs @ 12.29 hrs, Volume= 0.224 af, Depth> 2.17"

Runoff by SCS TR-20 method, UH=SCS, Weighted-CN, Time Span= 0.00-24.00 hrs, dt= 0.05 hrs
Type III 24-hr 10 Yr 24 Hr(+15%) Rainfall=5.64"

| Area (sf) | CN | Description |
|-----------|----|-------------------------------|
| 24,571 | 98 | Paved parking, HSG A |
| 29,576 | 39 | >75% Grass cover, Good, HSG A |
| 54,147 | 66 | Weighted Average |
| 29,576 | | 54.62% Pervious Area |
| 24,571 | | 45.38% Impervious Area |

19190-PROPOSED_AoT

Type III 24-hr 10 Yr 24 Hr(+15%) Rainfall=5.64"

Prepared by {enter your company name here}

Printed 8/16/2021

HydroCAD® 10.10-4a s/n 10589 © 2020 HydroCAD Software Solutions LLC

Page 12

| Tc (min) | Length (feet) | Slope (ft/ft) | Velocity (ft/sec) | Capacity (cfs) | Description |
|----------|---------------|---------------|-------------------|----------------|--|
| 9.9 | 38 | 0.0200 | 0.06 | | Sheet Flow, Woods: Light underbrush n= 0.400 P2= 3.23" |
| 2.2 | 39 | 0.3300 | 0.30 | | Sheet Flow, Grass: Dense n= 0.240 P2= 3.23" |
| 5.7 | 177 | 0.0050 | 0.52 | 3.13 | Trap/Vee/Rect Channel Flow, Bot.W=3.00' D=1.00' Z= 3.0 ' Top.W=9.00' n= 0.150 Sheet flow over Short Grass |
| 0.6 | 37 | 0.0200 | 0.99 | | Shallow Concentrated Flow, Short Grass Pasture Kv= 7.0 fps |
| 1.2 | 180 | 0.0140 | 2.40 | | Shallow Concentrated Flow, Paved Kv= 20.3 fps |
| 19.6 | 471 | Total | | | |

Summary for Subcatchment 10S: Subcatchment 10S

Runoff = 2.08 cfs @ 12.11 hrs, Volume= 0.165 af, Depth> 4.38"

Runoff by SCS TR-20 method, UH=SCS, Weighted-CN, Time Span= 0.00-24.00 hrs, dt= 0.05 hrs
Type III 24-hr 10 Yr 24 Hr(+15%) Rainfall=5.64"

| Area (sf) | CN | Description |
|-----------|----|-------------------------------|
| 153 | 98 | Paved parking, HSG A |
| 13,337 | 98 | Paved parking, HSG C |
| 1,022 | 39 | >75% Grass cover, Good, HSG A |
| 5,113 | 74 | >75% Grass cover, Good, HSG C |
| 19,625 | 89 | Weighted Average |
| 6,135 | | 31.26% Pervious Area |
| 13,490 | | 68.74% Impervious Area |

| Tc (min) | Length (feet) | Slope (ft/ft) | Velocity (ft/sec) | Capacity (cfs) | Description |
|----------|---------------|---------------|-------------------|----------------|--|
| 6.3 | 36 | 0.0200 | 0.10 | | Sheet Flow, Grass: Dense n= 0.240 P2= 3.23" |
| 0.2 | 6 | 0.0100 | 0.60 | | Sheet Flow, Smooth surfaces n= 0.011 P2= 3.23" |
| 0.8 | 58 | 0.0200 | 1.24 | | Sheet Flow, Smooth surfaces n= 0.011 P2= 3.23" |
| 0.4 | 70 | 0.0200 | 2.87 | | Shallow Concentrated Flow, Paved Kv= 20.3 fps |
| 7.7 | 170 | Total | | | |

Summary for Subcatchment 11S: Subcatchment 11S

Runoff = 1.82 cfs @ 12.09 hrs, Volume= 0.133 af, Depth> 3.65"

Runoff by SCS TR-20 method, UH=SCS, Weighted-CN, Time Span= 0.00-24.00 hrs, dt= 0.05 hrs
Type III 24-hr 10 Yr 24 Hr(+15%) Rainfall=5.64"

19190-PROPOSED_AoT

Type III 24-hr 10 Yr 24 Hr(+15%) Rainfall=5.64"

Prepared by {enter your company name here}

Printed 8/16/2021

HydroCAD® 10.10-4a s/n 10589 © 2020 HydroCAD Software Solutions LLC

Page 13

| Area (sf) | CN | Description |
|-----------|----|-------------------------------|
| 7,767 | 98 | Paved parking, HSG A |
| 319 | 98 | Paved parking, HSG C |
| 4,370 | 98 | Paved parking, HSG D |
| 4,431 | 39 | >75% Grass cover, Good, HSG A |
| 30 | 74 | >75% Grass cover, Good, HSG C |
| 2,115 | 80 | >75% Grass cover, Good, HSG D |
| 19,032 | 82 | Weighted Average |
| 6,576 | | 34.55% Pervious Area |
| 12,456 | | 65.45% Impervious Area |

| Tc (min) | Length (feet) | Slope (ft/ft) | Velocity (ft/sec) | Capacity (cfs) | Description |
|----------|---------------|--|-------------------|----------------|--|
| 4.4 | 37 | 0.0200 | 0.14 | | Sheet Flow, Grass: Short n= 0.150 P2= 3.23" |
| 0.6 | 63 | 0.0400 | 1.66 | | Sheet Flow, Smooth surfaces n= 0.011 P2= 3.23" |
| 0.4 | 95 | 0.0400 | 4.06 | | Shallow Concentrated Flow, Paved Kv= 20.3 fps |
| 5.4 | 195 | Total, Increased to minimum Tc = 6.0 min | | | |

Summary for Reach 1R: Vegetated Swale

Inflow Area = 4.632 ac, 62.21% Impervious, Inflow Depth > 1.12" for 10 Yr 24 Hr(+15%) event
 Inflow = 0.53 cfs @ 16.34 hrs, Volume= 0.431 af
 Outflow = 0.53 cfs @ 16.41 hrs, Volume= 0.429 af, Atten= 0%, Lag= 3.9 min

Routing by Dyn-Stor-Ind method, Time Span= 0.00-24.00 hrs, dt= 0.05 hrs / 3
 Max. Velocity= 0.33 fps, Min. Travel Time= 5.1 min
 Avg. Velocity = 0.25 fps, Avg. Travel Time= 6.7 min

Peak Storage= 160 cf @ 16.41 hrs
 Average Depth at Peak Storage= 0.47' , Surface Width= 4.82'
 Bank-Full Depth= 2.00' Flow Area= 16.0 sf, Capacity= 11.89 cfs

2.00' x 2.00' deep channel, n= 0.150 Sheet flow over Short Grass
 Side Slope Z-value= 3.0 ' / ' Top Width= 14.00'
 Length= 100.0' Slope= 0.0050 ' / '
 Inlet Invert= 36.50', Outlet Invert= 36.00'



Summary for Reach 2R: 8" HDPE


[52] Hint: Inlet/Outlet conditions not evaluated

Inflow Area = 0.349 ac, 18.21% Impervious, Inflow Depth > 3.75" for 10 Yr 24 Hr(+15%) event
Inflow = 1.40 cfs @ 12.11 hrs, Volume= 0.109 af
Outflow = 1.40 cfs @ 12.12 hrs, Volume= 0.109 af, Atten= 0%, Lag= 0.1 min

Routing by Dyn-Stor-Ind method, Time Span= 0.00-24.00 hrs, dt= 0.05 hrs / 3
Max. Velocity= 6.75 fps, Min. Travel Time= 0.2 min
Avg. Velocity = 2.46 fps, Avg. Travel Time= 0.5 min

Peak Storage= 15 cf @ 12.12 hrs
Average Depth at Peak Storage= 0.38' , Surface Width= 0.66'
Bank-Full Depth= 0.67' Flow Area= 0.3 sf, Capacity= 2.24 cfs

8.0" Round Pipe
n= 0.013 Corrugated PE, smooth interior
Length= 70.0' Slope= 0.0343 '/'
Inlet Invert= 40.20', Outlet Invert= 37.80'



Summary for Reach AP1: Analysis Point #1

[40] Hint: Not Described (Outflow=Inflow)

Inflow Area = 10.132 ac, 29.07% Impervious, Inflow Depth > 1.61" for 10 Yr 24 Hr(+15%) event
Inflow = 6.76 cfs @ 12.47 hrs, Volume= 1.359 af
Outflow = 6.76 cfs @ 12.47 hrs, Volume= 1.359 af, Atten= 0%, Lag= 0.0 min

Routing by Dyn-Stor-Ind method, Time Span= 0.00-24.00 hrs, dt= 0.05 hrs / 3

Summary for Reach AP2: Map 266 Lot 5

[40] Hint: Not Described (Outflow=Inflow)

Inflow Area = 0.634 ac, 0.00% Impervious, Inflow Depth > 0.08" for 10 Yr 24 Hr(+15%) event
Inflow = 0.01 cfs @ 15.34 hrs, Volume= 0.004 af
Outflow = 0.01 cfs @ 15.34 hrs, Volume= 0.004 af, Atten= 0%, Lag= 0.0 min

Routing by Dyn-Stor-Ind method, Time Span= 0.00-24.00 hrs, dt= 0.05 hrs / 3

Summary for Pond 1P: Focal Point 1

Inflow Area = 0.437 ac, 65.45% Impervious, Inflow Depth > 3.65" for 10 Yr 24 Hr(+15%) event
 Inflow = 1.82 cfs @ 12.09 hrs, Volume= 0.133 af
 Outflow = 1.70 cfs @ 12.14 hrs, Volume= 0.131 af, Atten= 7%, Lag= 2.7 min
 Primary = 1.70 cfs @ 12.14 hrs, Volume= 0.131 af

Routing by Dyn-Stor-Ind method, Time Span= 0.00-24.00 hrs, dt= 0.05 hrs / 3
 Peak Elev= 42.58' @ 12.13 hrs Surf.Area= 526 sf Storage= 272 cf

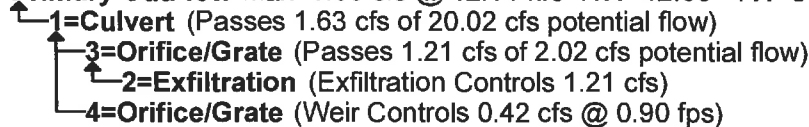
Plug-Flow detention time= 14.9 min calculated for 0.131 af (98% of inflow)
 Center-of-Mass det. time= 5.5 min (816.4 - 810.9)

| Volume | Invert | Avail.Storage | Storage Description |
|--------|--------|---------------|---|
| #1 | 39.25' | 53 cf | 3.00'W x 20.00'L x 2.25'H Focal Point Area 1 Z=1.0 267 cf Overall x 20.0% Voids |
| #2 | 41.50' | 641 cf | Surface Bowl (Prismatic) Listed below (Recalc) |
| | | 694 cf | Total Available Storage |

| Elevation (feet) | Surf.Area (sq-ft) | Inc.Store (cubic-feet) | Cum.Store (cubic-feet) |
|------------------|-------------------|------------------------|------------------------|
| 41.50 | 60 | 0 | 0 |
| 43.50 | 581 | 641 | 641 |

| Device | Routing | Invert | Outlet Devices |
|--------|----------|--------|---|
| #1 | Primary | 38.46' | 24.0" Round Culvert L= 27.0' CPP, projecting, no headwall, Ke= 0.900 Inlet / Outlet Invert= 38.46' / 37.95' S= 0.0189 ' Cc= 0.900 n= 0.013 Corrugated PE, smooth interior, Flow Area= 3.14 sf |
| #2 | Device 3 | 39.25' | 100.000 in/hr Exfiltration over Surface area Phase-In= 0.10' |
| #3 | Device 1 | 38.46' | 6.0" W x 6.0" H Vert. Orifice/Grate C= 0.600 Limited to weir flow at low heads |
| #4 | Device 1 | 42.50' | 24.0" Horiz. Orifice/Grate C= 0.600 Limited to weir flow at low heads |

Primary OutFlow Max=1.63 cfs @ 12.14 hrs HW=42.58' TW=39.76' (Dynamic Tailwater)



Summary for Pond 2P: Focal Point 2

[90] Warning: Qout>Qin may require smaller dt or Finer Routing

Inflow Area = 1.673 ac, 59.43% Impervious, Inflow Depth > 3.00" for 10 Yr 24 Hr(+15%) event
 Inflow = 3.46 cfs @ 12.11 hrs, Volume= 0.418 af
 Outflow = 3.62 cfs @ 12.12 hrs, Volume= 0.418 af, Atten= 0%, Lag= 0.3 min
 Primary = 3.62 cfs @ 12.12 hrs, Volume= 0.418 af

Routing by Dyn-Stor-Ind method, Time Span= 0.00-24.00 hrs, dt= 0.05 hrs / 3

19190-PROPOSED_AoT

Type III 24-hr 10 Yr 24 Hr(+15%) Rainfall=5.64"

Prepared by {enter your company name here}

Printed 8/16/2021

HydroCAD® 10.10-4a s/n 10589 © 2020 HydroCAD Software Solutions LLC

Page 16

Peak Elev= 46.72' @ 12.12 hrs Surf.Area= 899 sf Storage= 396 cf

Plug-Flow detention time= 1.1 min calculated for 0.417 af (100% of inflow)

Center-of-Mass det. time= 1.1 min (808.7 - 807.6)

| Volume | Invert | Avail.Storage | Storage Description |
|--------|--------|---------------|---|
| #1 | 43.75' | 138 cf | 8.00'W x 27.50'L x 2.25'H Focal Point Area 1 Z=1.0 690 cf Overall x 20.0% Voids |
| #2 | 46.00' | 1,215 cf | Surface Bowl (Prismatic) Listed below (Recalc) |
| | | 1,353 cf | Total Available Storage |

| Elevation (feet) | Surf.Area (sq-ft) | Inc.Store (cubic-feet) | Cum.Store (cubic-feet) |
|---------------------|----------------------|---------------------------|---------------------------|
| 46.00 | 220 | 0 | 0 |
| 48.00 | 995 | 1,215 | 1,215 |

| Device | Routing | Invert | Outlet Devices |
|--------|----------|--------|---|
| #1 | Primary | 42.96' | 18.0" Round Culvert L= 36.0' CPP, projecting, no headwall, Ke= 0.900 Inlet / Outlet Invert= 42.96' / 42.40' S= 0.0156 '/' Cc= 0.900 n= 0.013 Corrugated PE, smooth interior, Flow Area= 1.77 sf |
| #2 | Device 3 | 43.75' | 100.000 in/hr Exfiltration over Surface area Phase-In= 0.10' |
| #3 | Device 1 | 42.96' | 6.0" W x 6.0" H Vert. Orifice/Grate C= 0.600 Limited to weir flow at low heads |
| #4 | Device 1 | 46.50' | 18.0" Horiz. Orifice/Grate C= 0.600 Limited to weir flow at low heads |

Primary OutFlow Max=3.44 cfs @ 12.12 hrs HW=46.70' TW=43.44' (Dynamic Tailwater)

1=Culvert (Passes 3.44 cfs of 11.62 cfs potential flow)

3=Orifice/Grate (Passes 2.06 cfs of 2.17 cfs potential flow)

2=Exfiltration (Exfiltration Controls 2.06 cfs)

4=Orifice/Grate (Weir Controls 1.38 cfs @ 1.46 fps)

Summary for Pond 3P: Focal Point 3

Inflow Area = 0.881 ac, 84.01% Impervious, Inflow Depth > 4.88" for 10 Yr 24 Hr(+15%) event
 Inflow = 4.38 cfs @ 12.10 hrs, Volume= 0.358 af
 Outflow = 4.32 cfs @ 12.11 hrs, Volume= 0.358 af, Atten= 1%, Lag= 0.7 min
 Primary = 4.32 cfs @ 12.11 hrs, Volume= 0.358 af

Routing by Dyn-Stor-Ind method, Time Span= 0.00-24.00 hrs, dt= 0.05 hrs / 3

Peak Elev= 47.13' @ 12.11 hrs Surf.Area= 813 sf Storage= 473 cf

Plug-Flow detention time= 1.2 min calculated for 0.358 af (100% of inflow)

Center-of-Mass det. time= 1.2 min (767.8 - 766.6)

| Volume | Invert | Avail.Storage | Storage Description |
|--------|--------|---------------|--|
| #1 | 43.75' | 93 cf | 7.00'W x 20.00'L x 2.25'H Focal Point Z=1.0 467 cf Overall x 20.0% Voids |
| #2 | 46.00' | 1,996 cf | Surface Bowl (Prismatic) Listed below (Recalc) |
| | | 2,089 cf | Total Available Storage |

19190-PROPOSED_AoT

Type III 24-hr 10 Yr 24 Hr(+15%) Rainfall=5.64"

Prepared by {enter your company name here}

Printed 8/16/2021

HydroCAD® 10.10-4a s/n 10589 © 2020 HydroCAD Software Solutions LLC

Page 17

| Elevation (feet) | Surf.Area (sq-ft) | Inc.Store (cubic-feet) | Cum.Store (cubic-feet) |
|---------------------|----------------------|---------------------------|---------------------------|
| 46.00 | 140 | 0 | 0 |
| 48.00 | 832 | 972 | 972 |
| 49.00 | 1,216 | 1,024 | 1,996 |

| Device | Routing | Invert | Outlet Devices |
|--------|----------|--------|--|
| #1 | Primary | 42.96' | 15.0" Round Culvert L= 40.0' CPP, projecting, no headwall, Ke= 0.900 Inlet / Outlet Invert= 42.96' / 42.05' S= 0.0228 '/ Cc= 0.900 n= 0.013 Corrugated PE, smooth interior, Flow Area= 1.23 sf |
| #2 | Device 3 | 43.75' | 100.000 in/hr Exfiltration over Surface area Phase-In= 0.10' |
| #3 | Device 1 | 42.96' | 6.0" W x 6.0" H Vert. Orifice/Grate C= 0.600 Limited to weir flow at low heads |
| #4 | Device 1 | 46.80' | 15.0" Horiz. Orifice/Grate C= 0.600 Limited to weir flow at low heads |

Primary OutFlow Max=4.24 cfs @ 12.11 hrs HW=47.12' TW=42.84' (Dynamic Tailwater)

- 1=Culvert (Passes 4.24 cfs of 8.78 cfs potential flow)
- 3=Orifice/Grate (Passes 1.88 cfs of 2.38 cfs potential flow)
- 2=Exfiltration (Exfiltration Controls 1.88 cfs)
- 4=Orifice/Grate (Weir Controls 2.36 cfs @ 1.86 fps)

Summary for Pond 4P: Focal Point 4

Inflow Area = 1.641 ac, 52.47% Impervious, Inflow Depth > 3.23" for 10 Yr 24 Hr(+15%) event
 Inflow = 4.72 cfs @ 12.09 hrs, Volume= 0.442 af
 Outflow = 4.72 cfs @ 12.12 hrs, Volume= 0.442 af, Atten= 0%, Lag= 1.6 min
 Primary = 4.72 cfs @ 12.12 hrs, Volume= 0.442 af

Routing by Dyn-Stor-Ind method, Time Span= 0.00-24.00 hrs, dt= 0.05 hrs / 3
 Peak Elev= 46.13' @ 12.12 hrs Surf.Area= 1,234 sf Storage= 713 cf

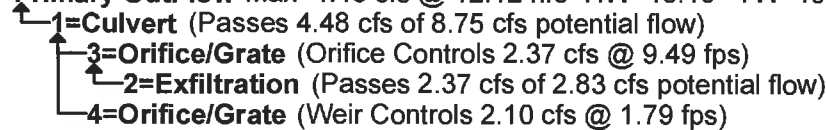
Plug-Flow detention time= 1.2 min calculated for 0.442 af (100% of inflow)
 Center-of-Mass det. time= 1.2 min (768.0 - 766.8)

| Volume | Invert | Avail.Storage | Storage Description |
|--------|--------|---------------|--|
| #1 | 42.75' | 145 cf | 5.00'W x 42.00'L x 2.25'H Focal Point Z=1.0 726 cf Overall x 20.0% Voids |
| #2 | 45.00' | 1,437 cf | Surface Bowl (Prismatic) Listed below (Recalc) |
| | | 1,582 cf | Total Available Storage |

| Elevation (feet) | Surf.Area (sq-ft) | Inc.Store (cubic-feet) | Cum.Store (cubic-feet) |
|---------------------|----------------------|---------------------------|---------------------------|
| 45.00 | 210 | 0 | 0 |
| 46.00 | 735 | 473 | 473 |
| 47.00 | 1,193 | 964 | 1,437 |

| Device | Routing | Invert | Outlet Devices |
|--------|----------|--------|---|
| #1 | Primary | 41.96' | 15.0" Round Culvert L= 180.0' CPP, projecting, no headwall, Ke= 0.900 Inlet / Outlet Invert= 41.96' / 38.75' S= 0.0178 '/ Cc= 0.900 n= 0.013 Corrugated PE, smooth interior, Flow Area= 1.23 sf |
| #2 | Device 3 | 42.75' | 100.000 in/hr Exfiltration over Surface area Phase-In= 0.10' |
| #3 | Device 1 | 41.96' | 6.0" W x 6.0" H Vert. Orifice/Grate C= 0.600 Limited to weir flow at low heads |
| #4 | Device 1 | 45.80' | 15.0" Horiz. Orifice/Grate C= 0.600 Limited to weir flow at low heads |

Primary OutFlow Max=4.48 cfs @ 12.12 hrs HW=46.10' TW=40.12' (Dynamic Tailwater)



Summary for Pond 5P: Drain Manhole #1

Inflow Area = 0.430 ac, 100.00% Impervious, Inflow Depth > 5.40" for 10 Yr 24 Hr(+15%) event
 Inflow = 2.32 cfs @ 12.09 hrs, Volume= 0.194 af
 Outflow = 2.32 cfs @ 12.09 hrs, Volume= 0.194 af, Atten= 0%, Lag= 0.0 min
 Primary = 2.32 cfs @ 12.09 hrs, Volume= 0.194 af

Routing by Dyn-Stor-Ind method, Time Span= 0.00-24.00 hrs, dt= 0.05 hrs / 3
 Peak Elev= 47.71' @ 12.09 hrs
 Flood Elev= 53.00'

| Device | Routing | Invert | Outlet Devices |
|--------|---------|--------|--|
| #1 | Primary | 46.05' | 12.0" Round Culvert L= 60.0' CPP, projecting, no headwall, Ke= 0.900 Inlet / Outlet Invert= 46.05' / 45.75' S= 0.0050 '/ Cc= 0.900 n= 0.013 Corrugated PE, smooth interior, Flow Area= 0.79 sf |

Primary OutFlow Max=2.26 cfs @ 12.09 hrs HW=47.64' TW=47.06' (Dynamic Tailwater)



Summary for Pond 6P: Drain Manhole #2

Inflow Area = 0.861 ac, 100.00% Impervious, Inflow Depth > 5.40" for 10 Yr 24 Hr(+15%) event
 Inflow = 4.64 cfs @ 12.09 hrs, Volume= 0.387 af
 Outflow = 4.64 cfs @ 12.09 hrs, Volume= 0.387 af, Atten= 0%, Lag= 0.0 min
 Primary = 4.64 cfs @ 12.09 hrs, Volume= 0.387 af

Routing by Dyn-Stor-Ind method, Time Span= 0.00-24.00 hrs, dt= 0.05 hrs / 3
 Peak Elev= 47.11' @ 12.09 hrs
 Flood Elev= 53.00'

| Device | Routing | Invert | Outlet Devices |
|--------|---------|--------|--|
| #1 | Primary | 45.50' | 15.0" Round Culvert L= 26.0' CPP, projecting, no headwall, Ke= 0.900 |

19190-PROPOSED_AoT

Type III 24-hr 10 Yr 24 Hr(+15%) Rainfall=5.64"

Prepared by {enter your company name here}

Printed 8/16/2021

HydroCAD® 10.10-4a s/n 10589 © 2020 HydroCAD Software Solutions LLC

Page 19

Inlet / Outlet Invert= 45.50' / 45.30' S= 0.0077 ' /' Cc= 0.900
n= 0.013 Corrugated PE, smooth interior, Flow Area= 1.23 sf

Primary OutFlow Max=4.52 cfs @ 12.09 hrs HW=47.06' TW=46.06' (Dynamic Tailwater)

↑1=Culvert (Inlet Controls 4.52 cfs @ 3.68 fps)

Summary for Pond 7P: Drain Manhole #3

Inflow Area = 1.641 ac, 52.47% Impervious, Inflow Depth > 3.23" for 10 Yr 24 Hr(+15%) event
Inflow = 4.72 cfs @ 12.12 hrs, Volume= 0.442 af
Outflow = 4.72 cfs @ 12.12 hrs, Volume= 0.442 af, Atten= 0%, Lag= 0.0 min
Primary = 4.72 cfs @ 12.12 hrs, Volume= 0.442 af

Routing by Dyn-Stor-Ind method, Time Span= 0.00-24.00 hrs, dt= 0.05 hrs / 3
Peak Elev= 42.18' @ 16.33 hrs
Flood Elev= 44.00'

| Device | Routing | Invert | Outlet Devices |
|--------|---------|--------|--|
| #1 | Primary | 38.50' | 18.0" Round Culvert L= 40.0' CPP, projecting, no headwall, Ke= 0.900 Inlet / Outlet Invert= 38.50' / 38.20' S= 0.0075 ' /' Cc= 0.900 n= 0.013 Corrugated PE, smooth interior, Flow Area= 1.77 sf |

Primary OutFlow Max=4.48 cfs @ 12.12 hrs HW=40.12' TW=39.68' (Dynamic Tailwater)

↑1=Culvert (Inlet Controls 4.48 cfs @ 2.54 fps)

Summary for Pond 8P: Drain Manhole #4

[87] Warning: Oscillations may require smaller dt or Finer Routing (severity=1)

Inflow Area = 2.078 ac, 55.20% Impervious, Inflow Depth > 3.31" for 10 Yr 24 Hr(+15%) event
Inflow = 6.35 cfs @ 12.12 hrs, Volume= 0.573 af
Outflow = 6.35 cfs @ 12.12 hrs, Volume= 0.573 af, Atten= 0%, Lag= 0.0 min
Primary = 6.35 cfs @ 12.12 hrs, Volume= 0.573 af

Routing by Dyn-Stor-Ind method, Time Span= 0.00-24.00 hrs, dt= 0.05 hrs / 3
Peak Elev= 42.18' @ 16.34 hrs
Flood Elev= 45.50'

| Device | Routing | Invert | Outlet Devices |
|--------|---------|--------|--|
| #1 | Primary | 37.85' | 24.0" Round Culvert L= 50.0' CPP, projecting, no headwall, Ke= 0.900 Inlet / Outlet Invert= 37.85' / 37.60' S= 0.0050 ' /' Cc= 0.900 n= 0.013 Corrugated PE, smooth interior, Flow Area= 3.14 sf |

Primary OutFlow Max=6.10 cfs @ 12.12 hrs HW=39.69' TW=39.41' (Dynamic Tailwater)

↑1=Culvert (Inlet Controls 6.10 cfs @ 2.02 fps)

Summary for Pond 9P: Drain Manhole #5

Inflow Area = 0.430 ac, 100.00% Impervious, Inflow Depth > 5.40" for 10 Yr 24 Hr(+15%) event
 Inflow = 2.32 cfs @ 12.09 hrs, Volume= 0.194 af
 Outflow = 2.32 cfs @ 12.09 hrs, Volume= 0.194 af, Atten= 0%, Lag= 0.0 min
 Primary = 2.32 cfs @ 12.09 hrs, Volume= 0.194 af

Routing by Dyn-Stor-Ind method, Time Span= 0.00-24.00 hrs, dt= 0.05 hrs / 3
 Peak Elev= 47.90' @ 12.09 hrs
 Flood Elev= 49.80'

| Device | Routing | Invert | Outlet Devices |
|--------|---------|--------|--|
| #1 | Primary | 46.80' | 12.0" Round Culvert L= 86.0' CPP, projecting, no headwall, Ke= 0.900 Inlet / Outlet Invert= 46.80' / 46.30' S= 0.0058 '/ Cc= 0.900 n= 0.013 Corrugated PE, smooth interior, Flow Area= 0.79 sf |

Primary OutFlow Max=2.26 cfs @ 12.09 hrs HW=47.87' TW=46.67' (Dynamic Tailwater)
 ←1=Culvert (Inlet Controls 2.26 cfs @ 2.88 fps)

Summary for Pond 10P: Drain Manhole #6

Inflow Area = 0.430 ac, 100.00% Impervious, Inflow Depth > 5.40" for 10 Yr 24 Hr(+15%) event
 Inflow = 2.32 cfs @ 12.09 hrs, Volume= 0.194 af
 Outflow = 2.32 cfs @ 12.09 hrs, Volume= 0.194 af, Atten= 0%, Lag= 0.0 min
 Primary = 2.32 cfs @ 12.09 hrs, Volume= 0.194 af

Routing by Dyn-Stor-Ind method, Time Span= 0.00-24.00 hrs, dt= 0.05 hrs / 3
 Peak Elev= 48.60' @ 12.09 hrs
 Flood Elev= 52.00'

| Device | Routing | Invert | Outlet Devices |
|--------|---------|--------|--|
| #1 | Primary | 47.50' | 12.0" Round Culvert L= 46.0' CPP, projecting, no headwall, Ke= 0.900 Inlet / Outlet Invert= 47.50' / 47.20' S= 0.0065 '/ Cc= 0.900 n= 0.013 Corrugated PE, smooth interior, Flow Area= 0.79 sf |

Primary OutFlow Max=2.26 cfs @ 12.09 hrs HW=48.57' TW=47.11' (Dynamic Tailwater)
 ←1=Culvert (Inlet Controls 2.26 cfs @ 2.88 fps)

Summary for Pond 11P: Drain Manhole #7

Inflow Area = 1.673 ac, 59.43% Impervious, Inflow Depth > 3.00" for 10 Yr 24 Hr(+15%) event
 Inflow = 3.62 cfs @ 12.12 hrs, Volume= 0.418 af
 Outflow = 3.62 cfs @ 12.12 hrs, Volume= 0.418 af, Atten= 0%, Lag= 0.0 min
 Primary = 3.62 cfs @ 12.12 hrs, Volume= 0.418 af

Routing by Dyn-Stor-Ind method, Time Span= 0.00-24.00 hrs, dt= 0.05 hrs / 3
 Peak Elev= 43.48' @ 12.12 hrs
 Flood Elev= 49.80'

19190-PROPOSED_AoT

Type III 24-hr 10 Yr 24 Hr(+15%) Rainfall=5.64"

Prepared by {enter your company name here}

Printed 8/16/2021

HydroCAD® 10.10-4a s/n 10589 © 2020 HydroCAD Software Solutions LLC

Page 21

| Device | Routing | Invert | Outlet Devices |
|--------|---------|--------|---|
| #1 | Primary | 42.30' | 18.0" Round Culvert L= 100.0' CPP, projecting, no headwall, Ke= 0.900 Inlet / Outlet Invert= 42.30' / 41.80' S= 0.0050 '/ Cc= 0.900 n= 0.013 Corrugated PE, smooth interior, Flow Area= 1.77 sf |

Primary OutFlow Max=3.45 cfs @ 12.12 hrs HW=43.44' TW=42.83' (Dynamic Tailwater)

↑1=Culvert (Outlet Controls 3.45 cfs @ 3.32 fps)

Summary for Pond 12P: Drain Manhole #8

Inflow Area = 2.554 ac, 67.91% Impervious, Inflow Depth > 3.65" for 10 Yr 24 Hr(+15%) event
 Inflow = 7.93 cfs @ 12.11 hrs, Volume= 0.776 af
 Outflow = 7.93 cfs @ 12.11 hrs, Volume= 0.776 af, Atten= 0%, Lag= 0.0 min
 Primary = 7.93 cfs @ 12.11 hrs, Volume= 0.776 af

Routing by Dyn-Stor-Ind method, Time Span= 0.00-24.00 hrs, dt= 0.05 hrs / 3

Peak Elev= 42.87' @ 12.12 hrs

Flood Elev= 49.50'

| Device | Routing | Invert | Outlet Devices |
|--------|---------|--------|--|
| #1 | Primary | 41.30' | 24.0" Round Culvert L= 30.0' CPP, projecting, no headwall, Ke= 0.900 Inlet / Outlet Invert= 41.30' / 41.10' S= 0.0067 '/ Cc= 0.900 n= 0.013 Corrugated PE, smooth interior, Flow Area= 3.14 sf |

Primary OutFlow Max=7.66 cfs @ 12.11 hrs HW=42.83' TW=39.38' (Dynamic Tailwater)

↑1=Culvert (Barrel Controls 7.66 cfs @ 4.10 fps)

Summary for Pond 13P: R-Tank

Inflow Area = 4.632 ac, 62.21% Impervious, Inflow Depth > 3.50" for 10 Yr 24 Hr(+15%) event
 Inflow = 14.27 cfs @ 12.12 hrs, Volume= 1.349 af
 Outflow = 0.53 cfs @ 16.34 hrs, Volume= 0.431 af, Atten= 96%, Lag= 253.6 min
 Primary = 0.53 cfs @ 16.34 hrs, Volume= 0.431 af

Routing by Dyn-Stor-Ind method, Time Span= 0.00-24.00 hrs, dt= 0.05 hrs / 3

Peak Elev= 42.18' @ 16.34 hrs Surf.Area= 9,582 sf Storage= 42,761 cf

Plug-Flow detention time= 420.8 min calculated for 0.430 af (32% of inflow)

Center-of-Mass det. time= 249.3 min (1,034.6 - 785.3)

19190-PROPOSED_AoT

Type III 24-hr 10 Yr 24 Hr(+15%) Rainfall=5.64"

Prepared by {enter your company name here}

Printed 8/16/2021

HydroCAD® 10.10-4a s/n 10589 © 2020 HydroCAD Software Solutions LLC

Page 22

| Volume | Invert | Avail.Storage | Storage Description |
|--------|--------|---------------|--|
| #1A | 36.95' | 3,703 cf | 60.43'W x 74.37'L x 8.21'H Field A 36,879 cf Overall - 27,621 cf Embedded = 9,257 cf x 40.0% Voids |
| #2A | 37.20' | 26,240 cf | ACF R-Tank HD 5 x 1290 Inside #1 Inside= 15.7"W x 83.5"H => 8.67 sf x 2.35'L = 20.3 cf Outside= 15.7"W x 83.5"H => 9.13 sf x 2.35'L = 21.4 cf 1290 Chambers in 43 Rows |
| #3B | 36.95' | 4,708 cf | 30.25'W x 168.21'L x 8.21'H Field B 41,746 cf Overall - 29,977 cf Embedded = 11,770 cf x 40.0% Voids |
| #4B | 37.20' | 28,478 cf | ACF R-Tank HD 5 x 1400 Inside #3 Inside= 15.7"W x 83.5"H => 8.67 sf x 2.35'L = 20.3 cf Outside= 15.7"W x 83.5"H => 9.13 sf x 2.35'L = 21.4 cf 1400 Chambers in 20 Rows |
| | | 63,129 cf | Total Available Storage |

Storage Group A created with Chamber Wizard

Storage Group B created with Chamber Wizard

| Device | Routing | Invert | Outlet Devices |
|--------|----------|--------|---|
| #1 | Primary | 37.00' | 15.0" Round Culvert L= 100.0' CPP, projecting, no headwall, Ke= 0.900 Inlet / Outlet Invert= 37.00' / 36.50' S= 0.0050 '/ Cc= 0.900 n= 0.013 Corrugated PE, smooth interior, Flow Area= 1.23 sf |
| #2 | Device 1 | 37.20' | 2.5" Vert. Orifice/Grate C= 0.600 Limited to weir flow at low heads |
| #3 | Device 1 | 42.00' | 15.0" Vert. Orifice/Grate C= 0.600 Limited to weir flow at low heads |

Primary OutFlow Max=0.53 cfs @ 16.34 hrs HW=42.18' TW=36.97' (Dynamic Tailwater)

- 1=Culvert (Passes 0.53 cfs of 9.96 cfs potential flow)
- 2=Orifice/Grate (Orifice Controls 0.36 cfs @ 10.64 fps)
- 3=Orifice/Grate (Orifice Controls 0.16 cfs @ 1.46 fps)

19190-PROPOSED_AoT

Type III 24-hr 25 Yr 24 Hr(+15%) Rainfall=7.14"

Prepared by {enter your company name here}

Printed 8/16/2021

HydroCAD® 10.10-4a s/n 10589 © 2020 HydroCAD Software Solutions LLC

Page 23

Time span=0.00-24.00 hrs, dt=0.05 hrs, 481 points x 3
 Runoff by SCS TR-20 method, UH=SCS, Weighted-CN
 Reach routing by Dyn-Stor-Ind method - Pond routing by Dyn-Stor-Ind method

| | |
|---|---|
| Subcatchment1S: Subcatchment1S | Runoff Area=224,391 sf 0.00% Impervious Runoff Depth>2.98" Flow Length=646' Tc=32.6 min CN=63 Runoff=9.69 cfs 1.281 af |
| Subcatchment2S: Subcatchment2S | Runoff Area=27,616 sf 0.00% Impervious Runoff Depth>0.34" Flow Length=223' Tc=11.9 min CN=32 Runoff=0.05 cfs 0.018 af |
| Subcatchment3S: Subcatchment3S | Runoff Area=15,195 sf 18.21% Impervious Runoff Depth>5.15" Flow Length=176' Tc=8.0 min CN=83 Runoff=1.91 cfs 0.150 af |
| Subcatchment4S: Subcatchment4S | Runoff Area=33,970 sf 0.00% Impervious Runoff Depth>1.56" Flow Length=225' Tc=17.6 min CN=48 Runoff=0.84 cfs 0.101 af |
| Subcatchment5S: Subcatchment5S | Runoff Area=18,750 sf 100.00% Impervious Runoff Depth>6.90" Tc=6.0 min CN=98 Runoff=2.94 cfs 0.247 af |
| Subcatchment6S: Subcatchment6S | Runoff Area=18,750 sf 100.00% Impervious Runoff Depth>6.90" Tc=6.0 min CN=98 Runoff=2.94 cfs 0.247 af |
| Subcatchment7S: Subcatchment7S | Runoff Area=18,750 sf 100.00% Impervious Runoff Depth>6.90" Tc=6.0 min CN=98 Runoff=2.94 cfs 0.247 af |
| Subcatchment8S: Subcatchment8S | Runoff Area=18,750 sf 100.00% Impervious Runoff Depth>6.90" Tc=6.0 min CN=98 Runoff=2.94 cfs 0.247 af |
| Subcatchment9S: Subcatchment9S | Runoff Area=54,147 sf 45.38% Impervious Runoff Depth>3.30" Flow Length=471' Tc=19.6 min CN=66 Runoff=3.24 cfs 0.342 af |
| Subcatchment10S: Subcatchment10S | Runoff Area=19,625 sf 68.74% Impervious Runoff Depth>5.84" Flow Length=170' Tc=7.7 min CN=89 Runoff=2.73 cfs 0.219 af |
| Subcatchment11S: Subcatchment11S | Runoff Area=19,032 sf 65.45% Impervious Runoff Depth>5.04" Flow Length=195' Tc=6.0 min CN=82 Runoff=2.49 cfs 0.184 af |
| Reach 1R: Vegetated Swale | Avg. Flow Depth=0.98' Max Vel=0.49 fps Inflow=2.37 cfs 0.886 af n=0.150 L=100.0' S=0.0050 '/' Capacity=11.89 cfs Outflow=2.36 cfs 0.884 af |
| Reach 2R: 8" HDPE | Avg. Flow Depth=0.47' Max Vel=7.18 fps Inflow=1.91 cfs 0.150 af 8.0" Round Pipe n=0.013 L=70.0' S=0.0343 '/' Capacity=2.24 cfs Outflow=1.91 cfs 0.150 af |
| Reach AP1: Analysis Point #1 | Inflow=10.64 cfs 2.314 af Outflow=10.64 cfs 2.314 af |
| Reach AP2: Map 266 Lot 5 | Inflow=0.05 cfs 0.018 af Outflow=0.05 cfs 0.018 af |
| Pond 1P: Focal Point 1 | Peak Elev=42.70' Storage=314 cf Inflow=2.49 cfs 0.184 af Outflow=2.65 cfs 0.181 af |

19190-PROPOSED_AoT

Type III 24-hr 25 Yr 24 Hr(+15%) Rainfall=7.14"

Prepared by {enter your company name here}

Printed 8/16/2021

HydroCAD® 10.10-4a s/n 10589 © 2020 HydroCAD Software Solutions LLC

Page 24

| | |
|-----------------------------------|--|
| Pond 2P: Focal Point 2 | Peak Elev=46.81' Storage=445 cf Inflow=4.85 cfs 0.589 af Outflow=4.80 cfs 0.589 af |
| Pond 3P: Focal Point 3 | Peak Elev=47.23' Storage=528 cf Inflow=5.64 cfs 0.467 af Outflow=5.59 cfs 0.467 af |
| Pond 4P: Focal Point 4 | Peak Elev=46.24' Storage=806 cf Inflow=6.24 cfs 0.596 af Outflow=6.14 cfs 0.596 af |
| Pond 5P: Drain Manhole #1 | Peak Elev=48.78' Inflow=2.94 cfs 0.247 af 12.0" Round Culvert n=0.013 L=60.0' S=0.0050 ' /' Outflow=2.94 cfs 0.247 af |
| Pond 6P: Drain Manhole #2 | Peak Elev=47.81' Inflow=5.89 cfs 0.495 af 15.0" Round Culvert n=0.013 L=26.0' S=0.0077 ' /' Outflow=5.89 cfs 0.495 af |
| Pond 7P: Drain Manhole #3 | Peak Elev=42.72' Inflow=6.14 cfs 0.596 af 18.0" Round Culvert n=0.013 L=40.0' S=0.0075 ' /' Outflow=6.14 cfs 0.596 af |
| Pond 8P: Drain Manhole #4 | Peak Elev=42.70' Inflow=8.79 cfs 0.777 af 24.0" Round Culvert n=0.013 L=50.0' S=0.0050 ' /' Outflow=8.79 cfs 0.777 af |
| Pond 9P: Drain Manhole #5 | Peak Elev=48.30' Inflow=2.94 cfs 0.247 af 12.0" Round Culvert n=0.013 L=86.0' S=0.0058 ' /' Outflow=2.94 cfs 0.247 af |
| Pond 10P: Drain Manhole #6 | Peak Elev=48.97' Inflow=2.94 cfs 0.247 af 12.0" Round Culvert n=0.013 L=46.0' S=0.0065 ' /' Outflow=2.94 cfs 0.247 af |
| Pond 11P: Drain Manhole #7 | Peak Elev=43.77' Inflow=4.80 cfs 0.589 af 18.0" Round Culvert n=0.013 L=100.0' S=0.0050 ' /' Outflow=4.80 cfs 0.589 af |
| Pond 12P: Drain Manhole #8 | Peak Elev=43.16' Inflow=10.35 cfs 1.056 af 24.0" Round Culvert n=0.013 L=30.0' S=0.0067 ' /' Outflow=10.35 cfs 1.056 af |
| Pond 13P: R-Tank | Peak Elev=42.70' Storage=47,050 cf Inflow=19.12 cfs 1.833 af Outflow=2.37 cfs 0.886 af |

Total Runoff Area = 10.766 ac Runoff Volume = 3.284 af Average Runoff Depth = 3.66"
72.65% Pervious = 7.821 ac 27.35% Impervious = 2.945 ac

19190-PROPOSED_AoT

Type III 24-hr 50 Yr 24 Hr(+15%) Rainfall=8.57"

Prepared by {enter your company name here}

Printed 8/16/2021

HydroCAD® 10.10-4a s/n 10589 © 2020 HydroCAD Software Solutions LLC

Page 25

Time span=0.00-24.00 hrs, dt=0.05 hrs, 481 points x 3
 Runoff by SCS TR-20 method, UH=SCS, Weighted-CN
 Reach routing by Dyn-Stor-Ind method - Pond routing by Dyn-Stor-Ind method

| | |
|---|---|
| Subcatchment1S: Subcatchment1S | Runoff Area=224,391 sf 0.00% Impervious Runoff Depth>4.09" Flow Length=646' Tc=32.6 min CN=63 Runoff=13.45 cfs 1.757 af |
| Subcatchment2S: Subcatchment2S | Runoff Area=27,616 sf 0.00% Impervious Runoff Depth>0.73" Flow Length=223' Tc=11.9 min CN=32 Runoff=0.19 cfs 0.038 af |
| Subcatchment3S: Subcatchment3S | Runoff Area=15,195 sf 18.21% Impervious Runoff Depth>6.52" Flow Length=176' Tc=8.0 min CN=83 Runoff=2.39 cfs 0.189 af |
| Subcatchment4S: Subcatchment4S | Runoff Area=33,970 sf 0.00% Impervious Runoff Depth>2.37" Flow Length=225' Tc=17.6 min CN=48 Runoff=1.39 cfs 0.154 af |
| Subcatchment5S: Subcatchment5S | Runoff Area=18,750 sf 100.00% Impervious Runoff Depth>8.32" Tc=6.0 min CN=98 Runoff=3.54 cfs 0.299 af |
| Subcatchment6S: Subcatchment6S | Runoff Area=18,750 sf 100.00% Impervious Runoff Depth>8.32" Tc=6.0 min CN=98 Runoff=3.54 cfs 0.299 af |
| Subcatchment7S: Subcatchment7S | Runoff Area=18,750 sf 100.00% Impervious Runoff Depth>8.32" Tc=6.0 min CN=98 Runoff=3.54 cfs 0.299 af |
| Subcatchment8S: Subcatchment8S | Runoff Area=18,750 sf 100.00% Impervious Runoff Depth>8.32" Tc=6.0 min CN=98 Runoff=3.54 cfs 0.299 af |
| Subcatchment9S: Subcatchment9S | Runoff Area=54,147 sf 45.38% Impervious Runoff Depth>4.46" Flow Length=471' Tc=19.6 min CN=66 Runoff=4.42 cfs 0.462 af |
| Subcatchment10S: Subcatchment10S | Runoff Area=19,625 sf 68.74% Impervious Runoff Depth>7.24" Flow Length=170' Tc=7.7 min CN=89 Runoff=3.35 cfs 0.272 af |
| Subcatchment11S: Subcatchment11S | Runoff Area=19,032 sf 65.45% Impervious Runoff Depth>6.40" Flow Length=195' Tc=6.0 min CN=82 Runoff=3.12 cfs 0.233 af |
| Reach 1R: Vegetated Swale | Avg. Flow Depth=1.43' Max Vel=0.61 fps Inflow=5.47 cfs 1.351 af n=0.150 L=100.0' S=0.0050 '/' Capacity=11.89 cfs Outflow=5.46 cfs 1.349 af |
| Reach 2R: 8" HDPE | Avg. Flow Depth=0.59' Max Vel=7.31 fps Inflow=2.39 cfs 0.189 af 8.0" Round Pipe n=0.013 L=70.0' S=0.0343 '/' Capacity=2.24 cfs Outflow=2.38 cfs 0.189 af |
| Reach AP1: Analysis Point #1 | Inflow=18.66 cfs 3.295 af Outflow=18.66 cfs 3.295 af |
| Reach AP2: Map 266 Lot 5 | Inflow=0.19 cfs 0.038 af Outflow=0.19 cfs 0.038 af |
| Pond 1P: Focal Point 1 | Peak Elev=43.40' Storage=640 cf Inflow=3.12 cfs 0.233 af Outflow=3.05 cfs 0.230 af |

19190-PROPOSED_AoT

Type III 24-hr 50 Yr 24 Hr(+15%) Rainfall=8.57"

Prepared by {enter your company name here}

Printed 8/16/2021

HydroCAD® 10.10-4a s/n 10589 © 2020 HydroCAD Software Solutions LLC

Page 26

| | |
|-----------------------------------|--|
| Pond 2P: Focal Point 2 | Peak Elev=46.92' Storage=506 cf Inflow=6.15 cfs 0.761 af Outflow=6.21 cfs 0.761 af |
| Pond 3P: Focal Point 3 | Peak Elev=47.37' Storage=607 cf Inflow=6.84 cfs 0.570 af Outflow=6.55 cfs 0.570 af |
| Pond 4P: Focal Point 4 | Peak Elev=46.44' Storage=986 cf Inflow=7.76 cfs 0.751 af Outflow=7.11 cfs 0.751 af |
| Pond 5P: Drain Manhole #1 | Peak Elev=50.07' Inflow=3.54 cfs 0.299 af 12.0" Round Culvert n=0.013 L=60.0' S=0.0050 '/ Outflow=3.54 cfs 0.299 af |
| Pond 6P: Drain Manhole #2 | Peak Elev=48.67' Inflow=7.07 cfs 0.597 af 15.0" Round Culvert n=0.013 L=26.0' S=0.0077 '/ Outflow=7.07 cfs 0.597 af |
| Pond 7P: Drain Manhole #3 | Peak Elev=43.50' Inflow=7.11 cfs 0.751 af 18.0" Round Culvert n=0.013 L=40.0' S=0.0075 '/ Outflow=7.11 cfs 0.751 af |
| Pond 8P: Drain Manhole #4 | Peak Elev=43.40' Inflow=10.07 cfs 0.981 af 24.0" Round Culvert n=0.013 L=50.0' S=0.0050 '/ Outflow=10.07 cfs 0.981 af |
| Pond 9P: Drain Manhole #5 | Peak Elev=48.74' Inflow=3.54 cfs 0.299 af 12.0" Round Culvert n=0.013 L=86.0' S=0.0058 '/ Outflow=3.54 cfs 0.299 af |
| Pond 10P: Drain Manhole #6 | Peak Elev=49.40' Inflow=3.54 cfs 0.299 af 12.0" Round Culvert n=0.013 L=46.0' S=0.0065 '/ Outflow=3.54 cfs 0.299 af |
| Pond 11P: Drain Manhole #7 | Peak Elev=44.30' Inflow=6.21 cfs 0.761 af 18.0" Round Culvert n=0.013 L=100.0' S=0.0050 '/ Outflow=6.21 cfs 0.761 af |
| Pond 12P: Drain Manhole #8 | Peak Elev=43.48' Inflow=12.71 cfs 1.331 af 24.0" Round Culvert n=0.013 L=30.0' S=0.0067 '/ Outflow=12.71 cfs 1.331 af |
| Pond 13P: R-Tank | Peak Elev=43.37' Storage=52,683 cf Inflow=22.75 cfs 2.312 af Outflow=5.47 cfs 1.351 af |

Total Runoff Area = 10.766 ac Runoff Volume = 4.300 af Average Runoff Depth = 4.79"
72.65% Pervious = 7.821 ac 27.35% Impervious = 2.945 ac

19190-PROPOSED_AoT

Type III 24-hr 50 Yr 24 Hr(+15%) Rainfall=8.57"

Prepared by {enter your company name here}

Printed 8/16/2021

HydroCAD® 10.10-4a s/n 10589 © 2020 HydroCAD Software Solutions LLC

Page 27

Summary for Subcatchment 1S: Subcatchment 1S

Runoff = 13.45 cfs @ 12.47 hrs, Volume= 1.757 af, Depth> 4.09"

Runoff by SCS TR-20 method, UH=SCS, Weighted-CN, Time Span= 0.00-24.00 hrs, dt= 0.05 hrs
Type III 24-hr 50 Yr 24 Hr(+15%) Rainfall=8.57"

| Area (sf) | CN | Description |
|-----------|----|--------------------------------|
| 17,375 | 39 | >75% Grass cover, Good, HSG A |
| 33,619 | 30 | Woods, Good, HSG A |
| 19,910 | 74 | >75% Grass cover, Good, HSG C |
| 99,843 | 70 | Woods, Good, HSG C |
| 47,938 | 72 | Woods/grass comb., Good, HSG C |
| 3,491 | 80 | >75% Grass cover, Good, HSG D |
| 2,215 | 77 | Woods, Good, HSG D |
| 224,391 | 63 | Weighted Average |
| 224,391 | | 100.00% Pervious Area |

| Tc (min) | Length (feet) | Slope (ft/ft) | Velocity (ft/sec) | Capacity (cfs) | Description |
|----------|---------------|---------------|-------------------|----------------|--|
| 9.2 | 100 | 0.0600 | 0.18 | | Sheet Flow, Grass: Dense n= 0.240 P2= 3.23" |
| 1.3 | 78 | 0.0200 | 0.99 | | Shallow Concentrated Flow, Short Grass Pasture Kv= 7.0 fps |
| 22.1 | 468 | 0.0050 | 0.35 | | Shallow Concentrated Flow, Woodland Kv= 5.0 fps |
| 32.6 | 646 | Total | | | |

Summary for Subcatchment 2S: Subcatchment 2S

Runoff = 0.19 cfs @ 12.41 hrs, Volume= 0.038 af, Depth> 0.73"

Runoff by SCS TR-20 method, UH=SCS, Weighted-CN, Time Span= 0.00-24.00 hrs, dt= 0.05 hrs
Type III 24-hr 50 Yr 24 Hr(+15%) Rainfall=8.57"

| Area (sf) | CN | Description |
|-----------|----|-------------------------------|
| 22,122 | 30 | Woods, Good, HSG A |
| 5,494 | 39 | >75% Grass cover, Good, HSG A |
| 27,616 | 32 | Weighted Average |
| 27,616 | | 100.00% Pervious Area |

| Tc (min) | Length (feet) | Slope (ft/ft) | Velocity (ft/sec) | Capacity (cfs) | Description |
|----------|---------------|---------------|-------------------|----------------|---|
| 10.8 | 100 | 0.0400 | 0.15 | | Sheet Flow, Grass: Dense n= 0.240 P2= 3.23" |
| 1.1 | 123 | 0.1300 | 1.80 | | Shallow Concentrated Flow, Woodland Kv= 5.0 fps |
| 11.9 | 223 | Total | | | |

19190-PROPOSED_AoT

Type III 24-hr 50 Yr 24 Hr(+15%) Rainfall=8.57"

Prepared by {enter your company name here}

Printed 8/16/2021

HydroCAD® 10.10-4a s/n 10589 © 2020 HydroCAD Software Solutions LLC

Page 28

Summary for Subcatchment 3S: Subcatchment 3S

Runoff = 2.39 cfs @ 12.11 hrs, Volume= 0.189 af, Depth> 6.52"

Runoff by SCS TR-20 method, UH=SCS, Weighted-CN, Time Span= 0.00-24.00 hrs, dt= 0.05 hrs
Type III 24-hr 50 Yr 24 Hr(+15%) Rainfall=8.57"

| Area (sf) | CN | Description |
|-----------|----|-------------------------------|
| 2,767 | 98 | Paved parking, HSG D |
| 12,428 | 80 | >75% Grass cover, Good, HSG D |
| 15,195 | 83 | Weighted Average |
| 12,428 | | 81.79% Pervious Area |
| 2,767 | | 18.21% Impervious Area |

| Tc (min) | Length (feet) | Slope (ft/ft) | Velocity (ft/sec) | Capacity (cfs) | Description |
|----------|---------------|---------------|-------------------|----------------|--|
| 7.4 | 100 | 0.0400 | 0.23 | | Sheet Flow, Grass: Short n= 0.150 P2= 3.23" |
| 0.4 | 33 | 0.0400 | 1.40 | | Shallow Concentrated Flow, Short Grass Pasture Kv= 7.0 fps |
| 0.2 | 43 | 0.0200 | 2.87 | | Shallow Concentrated Flow, Paved Kv= 20.3 fps |
| 8.0 | 176 | Total | | | |

Summary for Subcatchment 4S: Subcatchment 4S

Runoff = 1.39 cfs @ 12.27 hrs, Volume= 0.154 af, Depth> 2.37"

Runoff by SCS TR-20 method, UH=SCS, Weighted-CN, Time Span= 0.00-24.00 hrs, dt= 0.05 hrs
Type III 24-hr 50 Yr 24 Hr(+15%) Rainfall=8.57"

| Area (sf) | CN | Description |
|-----------|----|-------------------------------|
| 14,449 | 39 | >75% Grass cover, Good, HSG A |
| 9,642 | 30 | Woods, Good, HSG A |
| 9,879 | 80 | >75% Grass cover, Good, HSG D |
| 33,970 | 48 | Weighted Average |
| 33,970 | | 100.00% Pervious Area |

| Tc (min) | Length (feet) | Slope (ft/ft) | Velocity (ft/sec) | Capacity (cfs) | Description |
|----------|---------------|---------------|-------------------|----------------|--|
| 10.5 | 41 | 0.0200 | 0.07 | | Sheet Flow, Woods: Light underbrush n= 0.400 P2= 3.23" |
| 2.4 | 27 | 0.3300 | 0.18 | | Sheet Flow, Woods: Light underbrush n= 0.400 P2= 3.23" |
| 1.1 | 17 | 0.3300 | 0.25 | | Sheet Flow, Grass: Dense n= 0.240 P2= 3.23" |
| 2.7 | 85 | 0.0050 | 0.52 | 3.13 | Trap/Vee/Rect Channel Flow, Bot.W=3.00' D=1.00' Z= 3.0 ' /' Top.W=9.00' |
| 0.9 | 55 | 0.0200 | 0.99 | | n= 0.150 Sheet flow over Short Grass Shallow Concentrated Flow, Short Grass Pasture Kv= 7.0 fps |

17.6 225 Total

Summary for Subcatchment 5S: Subcatchment 5S

Runoff = 3.54 cfs @ 12.09 hrs, Volume= 0.299 af, Depth> 8.32"

Runoff by SCS TR-20 method, UH=SCS, Weighted-CN, Time Span= 0.00-24.00 hrs, dt= 0.05 hrs
Type III 24-hr 50 Yr 24 Hr(+15%) Rainfall=8.57"

| Area (sf) | CN | Description |
|-----------|----|-------------------------|
| 11,448 | 98 | Roofs, HSG A |
| 3,233 | 98 | Roofs, HSG C |
| 4,069 | 98 | Roofs, HSG D |
| 18,750 | 98 | Weighted Average |
| 18,750 | | 100.00% Impervious Area |

| Tc (min) | Length (feet) | Slope (ft/ft) | Velocity (ft/sec) | Capacity (cfs) | Description |
|----------|---------------|---------------|-------------------|----------------|---------------|
| 6.0 | | | | | Direct Entry, |

Summary for Subcatchment 6S: Subcatchment 6S

Runoff = 3.54 cfs @ 12.09 hrs, Volume= 0.299 af, Depth> 8.32"

Runoff by SCS TR-20 method, UH=SCS, Weighted-CN, Time Span= 0.00-24.00 hrs, dt= 0.05 hrs
Type III 24-hr 50 Yr 24 Hr(+15%) Rainfall=8.57"

| Area (sf) | CN | Description |
|-----------|----|-------------------------|
| 11,834 | 98 | Roofs, HSG A |
| 293 | 98 | Roofs, HSG C |
| 6,623 | 98 | Roofs, HSG D |
| 18,750 | 98 | Weighted Average |
| 18,750 | | 100.00% Impervious Area |

| Tc (min) | Length (feet) | Slope (ft/ft) | Velocity (ft/sec) | Capacity (cfs) | Description |
|----------|---------------|---------------|-------------------|----------------|---------------|
| 6.0 | | | | | Direct Entry, |

Summary for Subcatchment 7S: Subcatchment 7S

Runoff = 3.54 cfs @ 12.09 hrs, Volume= 0.299 af, Depth> 8.32"

Runoff by SCS TR-20 method, UH=SCS, Weighted-CN, Time Span= 0.00-24.00 hrs, dt= 0.05 hrs
Type III 24-hr 50 Yr 24 Hr(+15%) Rainfall=8.57"

19190-PROPOSED_AoT

Type III 24-hr 50 Yr 24 Hr(+15%) Rainfall=8.57"

Prepared by {enter your company name here}

Printed 8/16/2021

HydroCAD® 10.10-4a s/n 10589 © 2020 HydroCAD Software Solutions LLC

Page 30

| Area (sf) | CN | Description |
|-----------|----|-------------------------|
| 18,108 | 98 | Roofs, HSG A |
| 642 | 98 | Roofs, HSG C |
| 18,750 | 98 | Weighted Average |
| 18,750 | | 100.00% Impervious Area |

| Tc (min) | Length (feet) | Slope (ft/ft) | Velocity (ft/sec) | Capacity (cfs) | Description |
|----------|---------------|---------------|-------------------|----------------|---------------|
| 6.0 | | | | | Direct Entry, |

Summary for Subcatchment 8S: Subcatchment 8S

Runoff = 3.54 cfs @ 12.09 hrs, Volume= 0.299 af, Depth> 8.32"

Runoff by SCS TR-20 method, UH=SCS, Weighted-CN, Time Span= 0.00-24.00 hrs, dt= 0.05 hrs
Type III 24-hr 50 Yr 24 Hr(+15%) Rainfall=8.57"

| Area (sf) | CN | Description |
|-----------|----|-------------------------|
| 11,115 | 98 | Roofs, HSG A |
| 7,635 | 98 | Roofs, HSG C |
| 18,750 | 98 | Weighted Average |
| 18,750 | | 100.00% Impervious Area |

| Tc (min) | Length (feet) | Slope (ft/ft) | Velocity (ft/sec) | Capacity (cfs) | Description |
|----------|---------------|---------------|-------------------|----------------|---------------|
| 6.0 | | | | | Direct Entry, |

Summary for Subcatchment 9S: Subcatchment 9S

[47] Hint: Peak is 141% of capacity of segment #3

Runoff = 4.42 cfs @ 12.27 hrs, Volume= 0.462 af, Depth> 4.46"

Runoff by SCS TR-20 method, UH=SCS, Weighted-CN, Time Span= 0.00-24.00 hrs, dt= 0.05 hrs
Type III 24-hr 50 Yr 24 Hr(+15%) Rainfall=8.57"

| Area (sf) | CN | Description |
|-----------|----|-------------------------------|
| 24,571 | 98 | Paved parking, HSG A |
| 29,576 | 39 | >75% Grass cover, Good, HSG A |
| 54,147 | 66 | Weighted Average |
| 29,576 | | 54.62% Pervious Area |
| 24,571 | | 45.38% Impervious Area |

19190-PROPOSED_AoT

Type III 24-hr 50 Yr 24 Hr(+15%) Rainfall=8.57"

Prepared by {enter your company name here}

Printed 8/16/2021

HydroCAD® 10.10-4a s/n 10589 © 2020 HydroCAD Software Solutions LLC

Page 31

| Tc (min) | Length (feet) | Slope (ft/ft) | Velocity (ft/sec) | Capacity (cfs) | Description |
|----------|---------------|---------------|-------------------|----------------|--|
| 9.9 | 38 | 0.0200 | 0.06 | | Sheet Flow, Woods: Light underbrush n= 0.400 P2= 3.23" |
| 2.2 | 39 | 0.3300 | 0.30 | | Sheet Flow, Grass: Dense n= 0.240 P2= 3.23" |
| 5.7 | 177 | 0.0050 | 0.52 | 3.13 | Trap/Vee/Rect Channel Flow, Bot.W=3.00' D=1.00' Z= 3.0 ' Top.W=9.00' n= 0.150 Sheet flow over Short Grass |
| 0.6 | 37 | 0.0200 | 0.99 | | Shallow Concentrated Flow, Short Grass Pasture Kv= 7.0 fps |
| 1.2 | 180 | 0.0140 | 2.40 | | Shallow Concentrated Flow, Paved Kv= 20.3 fps |
| 19.6 | 471 | Total | | | |

Summary for Subcatchment 10S: Subcatchment 10S

Runoff = 3.35 cfs @ 12.11 hrs, Volume= 0.272 af, Depth> 7.24"

Runoff by SCS TR-20 method, UH=SCS, Weighted-CN, Time Span= 0.00-24.00 hrs, dt= 0.05 hrs
Type III 24-hr 50 Yr 24 Hr(+15%) Rainfall=8.57"

| Area (sf) | CN | Description |
|-----------|----|-------------------------------|
| 153 | 98 | Paved parking, HSG A |
| 13,337 | 98 | Paved parking, HSG C |
| 1,022 | 39 | >75% Grass cover, Good, HSG A |
| 5,113 | 74 | >75% Grass cover, Good, HSG C |
| 19,625 | 89 | Weighted Average |
| 6,135 | | 31.26% Pervious Area |
| 13,490 | | 68.74% Impervious Area |

| Tc (min) | Length (feet) | Slope (ft/ft) | Velocity (ft/sec) | Capacity (cfs) | Description |
|----------|---------------|---------------|-------------------|----------------|--|
| 6.3 | 36 | 0.0200 | 0.10 | | Sheet Flow, Grass: Dense n= 0.240 P2= 3.23" |
| 0.2 | 6 | 0.0100 | 0.60 | | Sheet Flow, Smooth surfaces n= 0.011 P2= 3.23" |
| 0.8 | 58 | 0.0200 | 1.24 | | Sheet Flow, Smooth surfaces n= 0.011 P2= 3.23" |
| 0.4 | 70 | 0.0200 | 2.87 | | Shallow Concentrated Flow, Paved Kv= 20.3 fps |
| 7.7 | 170 | Total | | | |

Summary for Subcatchment 11S: Subcatchment 11S

Runoff = 3.12 cfs @ 12.09 hrs, Volume= 0.233 af, Depth> 6.40"

Runoff by SCS TR-20 method, UH=SCS, Weighted-CN, Time Span= 0.00-24.00 hrs, dt= 0.05 hrs
Type III 24-hr 50 Yr 24 Hr(+15%) Rainfall=8.57"

19190-PROPOSED_AoT

Type III 24-hr 50 Yr 24 Hr(+15%) Rainfall=8.57"

Prepared by {enter your company name here}

Printed 8/16/2021

HydroCAD® 10.10-4a s/n 10589 © 2020 HydroCAD Software Solutions LLC

Page 32

| Area (sf) | CN | Description |
|-----------|----|-------------------------------|
| 7,767 | 98 | Paved parking, HSG A |
| 319 | 98 | Paved parking, HSG C |
| 4,370 | 98 | Paved parking, HSG D |
| 4,431 | 39 | >75% Grass cover, Good, HSG A |
| 30 | 74 | >75% Grass cover, Good, HSG C |
| 2,115 | 80 | >75% Grass cover, Good, HSG D |
| 19,032 | 82 | Weighted Average |
| 6,576 | | 34.55% Pervious Area |
| 12,456 | | 65.45% Impervious Area |

| Tc (min) | Length (feet) | Slope (ft/ft) | Velocity (ft/sec) | Capacity (cfs) | Description |
|----------|---------------|--|-------------------|----------------|--|
| 4.4 | 37 | 0.0200 | 0.14 | | Sheet Flow, Grass: Short n= 0.150 P2= 3.23" |
| 0.6 | 63 | 0.0400 | 1.66 | | Sheet Flow, Smooth surfaces n= 0.011 P2= 3.23" |
| 0.4 | 95 | 0.0400 | 4.06 | | Shallow Concentrated Flow, Paved Kv= 20.3 fps |
| 5.4 | 195 | Total, Increased to minimum Tc = 6.0 min | | | |

Summary for Reach 1R: Vegetated Swale

Inflow Area = 4.632 ac, 62.21% Impervious, Inflow Depth > 3.50" for 50 Yr 24 Hr(+15%) event
 Inflow = 5.47 cfs @ 12.70 hrs, Volume= 1.351 af
 Outflow = 5.46 cfs @ 12.74 hrs, Volume= 1.349 af, Atten= 0%, Lag= 2.2 min

Routing by Dyn-Stor-Ind method, Time Span= 0.00-24.00 hrs, dt= 0.05 hrs / 3
 Max. Velocity= 0.61 fps, Min. Travel Time= 2.7 min
 Avg. Velocity = 0.30 fps, Avg. Travel Time= 5.5 min

Peak Storage= 895 cf @ 12.74 hrs
 Average Depth at Peak Storage= 1.43' , Surface Width= 10.56'
 Bank-Full Depth= 2.00' Flow Area= 16.0 sf, Capacity= 11.89 cfs

2.00' x 2.00' deep channel, n= 0.150 Sheet flow over Short Grass
 Side Slope Z-value= 3.0 ' / ' Top Width= 14.00'
 Length= 100.0' Slope= 0.0050 ' / '
 Inlet Invert= 36.50', Outlet Invert= 36.00'



Summary for Reach 2R: 8" HDPE

[52] Hint: Inlet/Outlet conditions not evaluated


[55] Hint: Peak inflow is 107% of Manning's capacity

Inflow Area = 0.349 ac, 18.21% Impervious, Inflow Depth > 6.52" for 50 Yr 24 Hr(+15%) event
Inflow = 2.39 cfs @ 12.11 hrs, Volume= 0.189 af
Outflow = 2.38 cfs @ 12.11 hrs, Volume= 0.189 af, Atten= 0%, Lag= 0.2 min

Routing by Dyn-Stor-Ind method, Time Span= 0.00-24.00 hrs, dt= 0.05 hrs / 3
Max. Velocity= 7.31 fps, Min. Travel Time= 0.2 min
Avg. Velocity = 2.79 fps, Avg. Travel Time= 0.4 min

Peak Storage= 23 cf @ 12.11 hrs
Average Depth at Peak Storage= 0.59' , Surface Width= 0.43'
Bank-Full Depth= 0.67' Flow Area= 0.3 sf, Capacity= 2.24 cfs

8.0" Round Pipe
n= 0.013 Corrugated PE, smooth interior
Length= 70.0' Slope= 0.0343 ' / '
Inlet Invert= 40.20', Outlet Invert= 37.80'



Summary for Reach AP1: Analysis Point #1

[40] Hint: Not Described (Outflow=Inflow)

Inflow Area = 10.132 ac, 29.07% Impervious, Inflow Depth > 3.90" for 50 Yr 24 Hr(+15%) event
Inflow = 18.66 cfs @ 12.51 hrs, Volume= 3.295 af
Outflow = 18.66 cfs @ 12.51 hrs, Volume= 3.295 af, Atten= 0%, Lag= 0.0 min

Routing by Dyn-Stor-Ind method, Time Span= 0.00-24.00 hrs, dt= 0.05 hrs / 3

Summary for Reach AP2: Map 266 Lot 5

[40] Hint: Not Described (Outflow=Inflow)

Inflow Area = 0.634 ac, 0.00% Impervious, Inflow Depth > 0.73" for 50 Yr 24 Hr(+15%) event
Inflow = 0.19 cfs @ 12.41 hrs, Volume= 0.038 af
Outflow = 0.19 cfs @ 12.41 hrs, Volume= 0.038 af, Atten= 0%, Lag= 0.0 min

Routing by Dyn-Stor-Ind method, Time Span= 0.00-24.00 hrs, dt= 0.05 hrs / 3

Summary for Pond 1P: Focal Point 1

[87] Warning: Oscillations may require smaller dt or Finer Routing (severity=3)

Inflow Area = 0.437 ac, 65.45% Impervious, Inflow Depth > 6.40" for 50 Yr 24 Hr(+15%) event
 Inflow = 3.12 cfs @ 12.09 hrs, Volume= 0.233 af
 Outflow = 3.05 cfs @ 12.09 hrs, Volume= 0.230 af, Atten= 2%, Lag= 0.1 min
 Primary = 3.05 cfs @ 12.09 hrs, Volume= 0.230 af

Routing by Dyn-Stor-Ind method, Time Span= 0.00-24.00 hrs, dt= 0.05 hrs / 3
 Peak Elev= 43.40' @ 12.68 hrs Surf.Area= 740 sf Storage= 640 cf

Plug-Flow detention time= 16.3 min calculated for 0.229 af (99% of inflow)
 Center-of-Mass det. time= 8.4 min (803.5 - 795.2)

| Volume | Invert | Avail.Storage | Storage Description |
|--------|--------|---------------|---|
| #1 | 39.25' | 53 cf | 3.00'W x 20.00'L x 2.25'H Focal Point Area 1 Z=1.0 267 cf Overall x 20.0% Voids |
| #2 | 41.50' | 641 cf | Surface Bowl (Prismatic) Listed below (Recalc) |
| | | 694 cf | Total Available Storage |

| Elevation (feet) | Surf.Area (sq-ft) | Inc.Store (cubic-feet) | Cum.Store (cubic-feet) |
|------------------|-------------------|------------------------|------------------------|
| 41.50 | 60 | 0 | 0 |
| 43.50 | 581 | 641 | 641 |

| Device | Routing | Invert | Outlet Devices |
|--------|----------|--------|---|
| #1 | Primary | 38.46' | 24.0" Round Culvert L= 27.0' CPP, projecting, no headwall, Ke= 0.900 Inlet / Outlet Invert= 38.46' / 37.95' S= 0.0189 ' S= 0.0189 ' Cc= 0.900 n= 0.013 Corrugated PE, smooth interior, Flow Area= 3.14 sf |
| #2 | Device 3 | 39.25' | 100.000 in/hr Exfiltration over Surface area Phase-In= 0.10' |
| #3 | Device 1 | 38.46' | 6.0" W x 6.0" H Vert. Orifice/Grate C= 0.600 Limited to weir flow at low heads |
| #4 | Device 1 | 42.50' | 24.0" Horiz. Orifice/Grate C= 0.600 Limited to weir flow at low heads |

Primary OutFlow Max=3.05 cfs @ 12.09 hrs HW=42.70' TW=41.60' (Dynamic Tailwater)
 1=Culvert (Passes 3.05 cfs of 12.53 cfs potential flow)
 3=Orifice/Grate (Orifice Controls 1.26 cfs @ 5.05 fps)
 2=Exfiltration (Passes 1.26 cfs of 1.29 cfs potential flow)
 4=Orifice/Grate (Weir Controls 1.79 cfs @ 1.45 fps)

Summary for Pond 2P: Focal Point 2

[90] Warning: Qout>Qin may require smaller dt or Finer Routing

Inflow Area = 1.673 ac, 59.43% Impervious, Inflow Depth > 5.46" for 50 Yr 24 Hr(+15%) event
 Inflow = 6.15 cfs @ 12.13 hrs, Volume= 0.761 af
 Outflow = 6.21 cfs @ 12.16 hrs, Volume= 0.761 af, Atten= 0%, Lag= 1.8 min
 Primary = 6.21 cfs @ 12.16 hrs, Volume= 0.761 af

19190-PROPOSED_AoT

Type III 24-hr 50 Yr 24 Hr(+15%) Rainfall=8.57"

Prepared by {enter your company name here}

Printed 8/16/2021

HydroCAD® 10.10-4a s/n 10589 © 2020 HydroCAD Software Solutions LLC

Page 35

Routing by Dyn-Stor-Ind method, Time Span= 0.00-24.00 hrs, dt= 0.05 hrs / 3
 Peak Elev= 46.92' @ 12.15 hrs Surf.Area= 978 sf Storage= 506 cf

Plug-Flow detention time= 1.1 min calculated for 0.761 af (100% of inflow)
 Center-of-Mass det. time= 1.1 min (802.0 - 800.9)

| Volume | Invert | Avail.Storage | Storage Description |
|--------|--------|---------------|---|
| #1 | 43.75' | 138 cf | 8.00'W x 27.50'L x 2.25'H Focal Point Area 1 Z=1.0 690 cf Overall x 20.0% Voids |
| #2 | 46.00' | 1,215 cf | Surface Bowl (Prismatic) Listed below (Recalc) |
| | | 1,353 cf | Total Available Storage |

| Elevation (feet) | Surf.Area (sq-ft) | Inc.Store (cubic-feet) | Cum.Store (cubic-feet) |
|---------------------|----------------------|---------------------------|---------------------------|
| 46.00 | 220 | 0 | 0 |
| 48.00 | 995 | 1,215 | 1,215 |

| Device | Routing | Invert | Outlet Devices |
|--------|----------|--------|---|
| #1 | Primary | 42.96' | 18.0" Round Culvert L= 36.0' CPP, projecting, no headwall, Ke= 0.900 Inlet / Outlet Invert= 42.96' / 42.40' S= 0.0156 ' / Cc= 0.900 n= 0.013 Corrugated PE, smooth interior, Flow Area= 1.77 sf |
| #2 | Device 3 | 43.75' | 100.000 in/hr Exfiltration over Surface area Phase-In= 0.10' |
| #3 | Device 1 | 42.96' | 6.0" W x 6.0" H Vert. Orifice/Grate C= 0.600 Limited to weir flow at low heads |
| #4 | Device 1 | 46.50' | 18.0" Horiz. Orifice/Grate C= 0.600 Limited to weir flow at low heads |

Primary OutFlow Max=6.18 cfs @ 12.16 hrs HW=46.92' TW=44.25' (Dynamic Tailwater)

- 1=Culvert (Passes 6.18 cfs of 10.99 cfs potential flow)
- 3=Orifice/Grate (Orifice Controls 1.97 cfs @ 7.87 fps)
- 2=Exfiltration (Passes 1.97 cfs of 2.26 cfs potential flow)
- 4=Orifice/Grate (Weir Controls 4.21 cfs @ 2.12 fps)

Summary for Pond 3P: Focal Point 3

Inflow Area = 0.881 ac, 84.01% Impervious, Inflow Depth > 7.77" for 50 Yr 24 Hr(+15%) event
 Inflow = 6.84 cfs @ 12.10 hrs, Volume= 0.570 af
 Outflow = 6.55 cfs @ 12.12 hrs, Volume= 0.570 af, Atten= 4%, Lag= 1.3 min
 Primary = 6.55 cfs @ 12.12 hrs, Volume= 0.570 af

Routing by Dyn-Stor-Ind method, Time Span= 0.00-24.00 hrs, dt= 0.05 hrs / 3
 Peak Elev= 47.37' @ 12.12 hrs Surf.Area= 894 sf Storage= 607 cf

Plug-Flow detention time= 1.3 min calculated for 0.570 af (100% of inflow)
 Center-of-Mass det. time= 1.3 min (759.4 - 758.1)

19190-PROPOSED_AoT

Type III 24-hr 50 Yr 24 Hr(+15%) Rainfall=8.57"

Prepared by {enter your company name here}

Printed 8/16/2021

HydroCAD® 10.10-4a s/n 10589 © 2020 HydroCAD Software Solutions LLC

Page 36

| Volume | Invert | Avail.Storage | Storage Description |
|--------|--------|---------------|--|
| #1 | 43.75' | 93 cf | 7.00'W x 20.00'L x 2.25'H Focal Point Z=1.0 467 cf Overall x 20.0% Voids |
| #2 | 46.00' | 1,996 cf | Surface Bowl (Prismatic) Listed below (Recalc) |
| | | 2,089 cf | Total Available Storage |

| Elevation (feet) | Surf.Area (sq-ft) | Inc.Store (cubic-feet) | Cum.Store (cubic-feet) |
|---------------------|----------------------|---------------------------|---------------------------|
| 46.00 | 140 | 0 | 0 |
| 48.00 | 832 | 972 | 972 |
| 49.00 | 1,216 | 1,024 | 1,996 |

| Device | Routing | Invert | Outlet Devices |
|--------|----------|--------|---|
| #1 | Primary | 42.96' | 15.0" Round Culvert L= 40.0' CPP, projecting, no headwall, Ke= 0.900 Inlet / Outlet Invert= 42.96' / 42.05' S= 0.0228 ' Cc= 0.900 n= 0.013 Corrugated PE, smooth interior, Flow Area= 1.23 sf |
| #2 | Device 3 | 43.75' | 100.000 in/hr Exfiltration over Surface area Phase-In= 0.10' |
| #3 | Device 1 | 42.96' | 6.0" W x 6.0" H Vert. Orifice/Grate C= 0.600 Limited to weir flow at low heads |
| #4 | Device 1 | 46.80' | 15.0" Horiz. Orifice/Grate C= 0.600 Limited to weir flow at low heads |

Primary OutFlow Max=6.43 cfs @ 12.12 hrs HW=47.35' TW=43.43' (Dynamic Tailwater)

- 1=Culvert (Passes 6.43 cfs of 9.05 cfs potential flow)
- 3=Orifice/Grate (Passes 2.06 cfs of 2.38 cfs potential flow)
- 2=Exfiltration (Exfiltration Controls 2.06 cfs)
- 4=Orifice/Grate (Orifice Controls 4.37 cfs @ 3.56 fps)

Summary for Pond 4P: Focal Point 4

Inflow Area = 1.641 ac, 52.47% Impervious, Inflow Depth > 5.49" for 50 Yr 24 Hr(+15%) event
 Inflow = 7.76 cfs @ 12.09 hrs, Volume= 0.751 af
 Outflow = 7.11 cfs @ 12.12 hrs, Volume= 0.751 af, Atten= 8%, Lag= 1.9 min
 Primary = 7.11 cfs @ 12.12 hrs, Volume= 0.751 af

Routing by Dyn-Stor-Ind method, Time Span= 0.00-24.00 hrs, dt= 0.05 hrs / 3
 Peak Elev= 46.44' @ 12.13 hrs Surf.Area= 1,379 sf Storage= 986 cf

Plug-Flow detention time= 1.4 min calculated for 0.750 af (100% of inflow)
 Center-of-Mass det. time= 1.4 min (770.0 - 768.6)

| Volume | Invert | Avail.Storage | Storage Description |
|--------|--------|---------------|--|
| #1 | 42.75' | 145 cf | 5.00'W x 42.00'L x 2.25'H Focal Point Z=1.0 726 cf Overall x 20.0% Voids |
| #2 | 45.00' | 1,437 cf | Surface Bowl (Prismatic) Listed below (Recalc) |
| | | 1,582 cf | Total Available Storage |

19190-PROPOSED_AoT

Type III 24-hr 50 Yr 24 Hr(+15%) Rainfall=8.57"

Prepared by {enter your company name here}

Printed 8/16/2021

HydroCAD® 10.10-4a s/n 10589 © 2020 HydroCAD Software Solutions LLC

Page 37

| Elevation (feet) | Surf.Area (sq-ft) | Inc.Store (cubic-feet) | Cum.Store (cubic-feet) |
|---------------------|----------------------|---------------------------|---------------------------|
| 45.00 | 210 | 0 | 0 |
| 46.00 | 735 | 473 | 473 |
| 47.00 | 1,193 | 964 | 1,437 |

| Device | Routing | Invert | Outlet Devices |
|--------|----------|--------|---|
| #1 | Primary | 41.96' | 15.0" Round Culvert L= 180.0' CPP, projecting, no headwall, Ke= 0.900 Inlet / Outlet Invert= 41.96' / 38.75' S= 0.0178 '/ Cc= 0.900 n= 0.013 Corrugated PE, smooth interior, Flow Area= 1.23 sf |
| #2 | Device 3 | 42.75' | 100.000 in/hr Exfiltration over Surface area Phase-In= 0.10' |
| #3 | Device 1 | 41.96' | 6.0" W x 6.0" H Vert. Orifice/Grate C= 0.600 Limited to weir flow at low heads |
| #4 | Device 1 | 45.80' | 15.0" Horiz. Orifice/Grate C= 0.600 Limited to weir flow at low heads |

Primary OutFlow Max=6.87 cfs @ 12.12 hrs HW=46.42' TW=43.00' (Dynamic Tailwater)

- 1=Culvert (Passes 6.87 cfs of 7.37 cfs potential flow)
- 3=Orifice/Grate (Orifice Controls 2.23 cfs @ 8.90 fps)
- 2=Exfiltration (Passes 2.23 cfs of 3.17 cfs potential flow)
- 4=Orifice/Grate (Orifice Controls 4.64 cfs @ 3.78 fps)

Summary for Pond 5P: Drain Manhole #1

Inflow Area = 0.430 ac, 100.00% Impervious, Inflow Depth > 8.32" for 50 Yr 24 Hr(+15%) event
 Inflow = 3.54 cfs @ 12.09 hrs, Volume= 0.299 af
 Outflow = 3.54 cfs @ 12.09 hrs, Volume= 0.299 af, Atten= 0%, Lag= 0.0 min
 Primary = 3.54 cfs @ 12.09 hrs, Volume= 0.299 af

Routing by Dyn-Stor-Ind method, Time Span= 0.00-24.00 hrs, dt= 0.05 hrs / 3
 Peak Elev= 50.07' @ 12.09 hrs
 Flood Elev= 53.00'

| Device | Routing | Invert | Outlet Devices |
|--------|---------|--------|--|
| #1 | Primary | 46.05' | 12.0" Round Culvert L= 60.0' CPP, projecting, no headwall, Ke= 0.900 Inlet / Outlet Invert= 46.05' / 45.75' S= 0.0050 '/ Cc= 0.900 n= 0.013 Corrugated PE, smooth interior, Flow Area= 0.79 sf |

Primary OutFlow Max=3.44 cfs @ 12.09 hrs HW=49.87' TW=48.54' (Dynamic Tailwater)

- 1=Culvert (Inlet Controls 3.44 cfs @ 4.38 fps)

Summary for Pond 6P: Drain Manhole #2

Inflow Area = 0.861 ac, 100.00% Impervious, Inflow Depth > 8.32" for 50 Yr 24 Hr(+15%) event
 Inflow = 7.07 cfs @ 12.09 hrs, Volume= 0.597 af
 Outflow = 7.07 cfs @ 12.09 hrs, Volume= 0.597 af, Atten= 0%, Lag= 0.0 min
 Primary = 7.07 cfs @ 12.09 hrs, Volume= 0.597 af

Routing by Dyn-Stor-Ind method, Time Span= 0.00-24.00 hrs, dt= 0.05 hrs / 3

19190-PROPOSED_AoT

Type III 24-hr 50 Yr 24 Hr(+15%) Rainfall=8.57"

Prepared by {enter your company name here}

Printed 8/16/2021

HydroCAD® 10.10-4a s/n 10589 © 2020 HydroCAD Software Solutions LLC

Page 38

Peak Elev= 48.67' @ 12.09 hrs

Flood Elev= 53.00'

| Device | Routing | Invert | Outlet Devices |
|--------|---------|--------|--|
| #1 | Primary | 45.50' | 15.0" Round Culvert L= 26.0' CPP, projecting, no headwall, Ke= 0.900 Inlet / Outlet Invert= 45.50' / 45.30' S= 0.0077 '/ Cc= 0.900 n= 0.013 Corrugated PE, smooth interior, Flow Area= 1.23 sf |

Primary OutFlow Max=6.88 cfs @ 12.09 hrs HW=48.54' TW=46.36' (Dynamic Tailwater)

↑1=Culvert (Inlet Controls 6.88 cfs @ 5.61 fps)

Summary for Pond 7P: Drain Manhole #3

Inflow Area = 1.641 ac, 52.47% Impervious, Inflow Depth > 5.49" for 50 Yr 24 Hr(+15%) event
 Inflow = 7.11 cfs @ 12.12 hrs, Volume= 0.751 af
 Outflow = 7.11 cfs @ 12.12 hrs, Volume= 0.751 af, Atten= 0%, Lag= 0.0 min
 Primary = 7.11 cfs @ 12.12 hrs, Volume= 0.751 af

Routing by Dyn-Stor-Ind method, Time Span= 0.00-24.00 hrs, dt= 0.05 hrs / 3

Peak Elev= 43.50' @ 12.50 hrs

Flood Elev= 44.00'

| Device | Routing | Invert | Outlet Devices |
|--------|---------|--------|--|
| #1 | Primary | 38.50' | 18.0" Round Culvert L= 40.0' CPP, projecting, no headwall, Ke= 0.900 Inlet / Outlet Invert= 38.50' / 38.20' S= 0.0075 '/ Cc= 0.900 n= 0.013 Corrugated PE, smooth interior, Flow Area= 1.77 sf |

Primary OutFlow Max=7.03 cfs @ 12.12 hrs HW=43.00' TW=41.90' (Dynamic Tailwater)

↑1=Culvert (Inlet Controls 7.03 cfs @ 3.98 fps)

Summary for Pond 8P: Drain Manhole #4

Inflow Area = 2.078 ac, 55.20% Impervious, Inflow Depth > 5.67" for 50 Yr 24 Hr(+15%) event
 Inflow = 10.07 cfs @ 12.11 hrs, Volume= 0.981 af
 Outflow = 10.07 cfs @ 12.11 hrs, Volume= 0.981 af, Atten= 0%, Lag= 0.0 min
 Primary = 10.07 cfs @ 12.11 hrs, Volume= 0.981 af

Routing by Dyn-Stor-Ind method, Time Span= 0.00-24.00 hrs, dt= 0.05 hrs / 3

Peak Elev= 43.40' @ 12.69 hrs

Flood Elev= 45.50'

| Device | Routing | Invert | Outlet Devices |
|--------|---------|--------|--|
| #1 | Primary | 37.85' | 24.0" Round Culvert L= 50.0' CPP, projecting, no headwall, Ke= 0.900 Inlet / Outlet Invert= 37.85' / 37.60' S= 0.0050 '/ Cc= 0.900 n= 0.013 Corrugated PE, smooth interior, Flow Area= 3.14 sf |

Primary OutFlow Max=9.97 cfs @ 12.11 hrs HW=41.78' TW=41.08' (Dynamic Tailwater)

↑1=Culvert (Inlet Controls 9.97 cfs @ 3.18 fps)

Summary for Pond 9P: Drain Manhole #5

Inflow Area = 0.430 ac, 100.00% Impervious, Inflow Depth > 8.32" for 50 Yr 24 Hr(+15%) event
 Inflow = 3.54 cfs @ 12.09 hrs, Volume= 0.299 af
 Outflow = 3.54 cfs @ 12.09 hrs, Volume= 0.299 af, Atten= 0%, Lag= 0.0 min
 Primary = 3.54 cfs @ 12.09 hrs, Volume= 0.299 af

Routing by Dyn-Stor-Ind method, Time Span= 0.00-24.00 hrs, dt= 0.05 hrs / 3
 Peak Elev= 48.74' @ 12.09 hrs
 Flood Elev= 49.80'

| Device | Routing | Invert | Outlet Devices |
|--------|---------|--------|---|
| #1 | Primary | 46.80' | 12.0" Round Culvert L= 86.0' CPP, projecting, no headwall, Ke= 0.900 Inlet / Outlet Invert= 46.80' / 46.30' S= 0.0058 ' / Cc= 0.900 n= 0.013 Corrugated PE, smooth interior, Flow Area= 0.79 sf |

Primary OutFlow Max=3.44 cfs @ 12.09 hrs HW=48.67' TW=46.89' (Dynamic Tailwater)
 ←1=Culvert (Barrel Controls 3.44 cfs @ 4.38 fps)

Summary for Pond 10P: Drain Manhole #6

Inflow Area = 0.430 ac, 100.00% Impervious, Inflow Depth > 8.32" for 50 Yr 24 Hr(+15%) event
 Inflow = 3.54 cfs @ 12.09 hrs, Volume= 0.299 af
 Outflow = 3.54 cfs @ 12.09 hrs, Volume= 0.299 af, Atten= 0%, Lag= 0.0 min
 Primary = 3.54 cfs @ 12.09 hrs, Volume= 0.299 af

Routing by Dyn-Stor-Ind method, Time Span= 0.00-24.00 hrs, dt= 0.05 hrs / 3
 Peak Elev= 49.40' @ 12.09 hrs
 Flood Elev= 52.00'

| Device | Routing | Invert | Outlet Devices |
|--------|---------|--------|---|
| #1 | Primary | 47.50' | 12.0" Round Culvert L= 46.0' CPP, projecting, no headwall, Ke= 0.900 Inlet / Outlet Invert= 47.50' / 47.20' S= 0.0065 ' / Cc= 0.900 n= 0.013 Corrugated PE, smooth interior, Flow Area= 0.79 sf |

Primary OutFlow Max=3.44 cfs @ 12.09 hrs HW=49.33' TW=47.32' (Dynamic Tailwater)
 ←1=Culvert (Inlet Controls 3.44 cfs @ 4.38 fps)

Summary for Pond 11P: Drain Manhole #7

Inflow Area = 1.673 ac, 59.43% Impervious, Inflow Depth > 5.46" for 50 Yr 24 Hr(+15%) event
 Inflow = 6.21 cfs @ 12.16 hrs, Volume= 0.761 af
 Outflow = 6.21 cfs @ 12.16 hrs, Volume= 0.761 af, Atten= 0%, Lag= 0.0 min
 Primary = 6.21 cfs @ 12.16 hrs, Volume= 0.761 af

Routing by Dyn-Stor-Ind method, Time Span= 0.00-24.00 hrs, dt= 0.05 hrs / 3
 Peak Elev= 44.30' @ 12.14 hrs
 Flood Elev= 49.80'

19190-PROPOSED_AoT

Type III 24-hr 50 Yr 24 Hr(+15%) Rainfall=8.57"

Prepared by {enter your company name here}

Printed 8/16/2021

HydroCAD® 10.10-4a s/n 10589 © 2020 HydroCAD Software Solutions LLC

Page 40

| Device | Routing | Invert | Outlet Devices |
|--------|---------|--------|---|
| #1 | Primary | 42.30' | 18.0" Round Culvert L= 100.0' CPP, projecting, no headwall, Ke= 0.900 Inlet / Outlet Invert= 42.30' / 41.80' S= 0.0050 '/ Cc= 0.900 n= 0.013 Corrugated PE, smooth interior, Flow Area= 1.77 sf |

Primary OutFlow Max=6.18 cfs @ 12.16 hrs HW=44.25' TW=43.40' (Dynamic Tailwater)

↑1=Culvert (Inlet Controls 6.18 cfs @ 3.50 fps)

Summary for Pond 12P: Drain Manhole #8

Inflow Area = 2.554 ac, 67.91% Impervious, Inflow Depth > 6.25" for 50 Yr 24 Hr(+15%) event
 Inflow = 12.71 cfs @ 12.13 hrs, Volume= 1.331 af
 Outflow = 12.71 cfs @ 12.13 hrs, Volume= 1.331 af, Atten= 0%, Lag= 0.0 min
 Primary = 12.71 cfs @ 12.13 hrs, Volume= 1.331 af

Routing by Dyn-Stor-Ind method, Time Span= 0.00-24.00 hrs, dt= 0.05 hrs / 3

Peak Elev= 43.48' @ 12.58 hrs

Flood Elev= 49.50'

| Device | Routing | Invert | Outlet Devices |
|--------|---------|--------|--|
| #1 | Primary | 41.30' | 24.0" Round Culvert L= 30.0' CPP, projecting, no headwall, Ke= 0.900 Inlet / Outlet Invert= 41.30' / 41.10' S= 0.0067 '/ Cc= 0.900 n= 0.013 Corrugated PE, smooth interior, Flow Area= 3.14 sf |

Primary OutFlow Max=12.50 cfs @ 12.13 hrs HW=43.43' TW=41.25' (Dynamic Tailwater)

↑1=Culvert (Barrel Controls 12.50 cfs @ 4.64 fps)

Summary for Pond 13P: R-Tank

Inflow Area = 4.632 ac, 62.21% Impervious, Inflow Depth > 5.99" for 50 Yr 24 Hr(+15%) event
 Inflow = 22.75 cfs @ 12.12 hrs, Volume= 2.312 af
 Outflow = 5.47 cfs @ 12.70 hrs, Volume= 1.351 af, Atten= 76%, Lag= 34.9 min
 Primary = 5.47 cfs @ 12.70 hrs, Volume= 1.351 af

Routing by Dyn-Stor-Ind method, Time Span= 0.00-24.00 hrs, dt= 0.05 hrs / 3

Peak Elev= 43.37' @ 12.70 hrs Surf.Area= 9,582 sf Storage= 52,683 cf

Plug-Flow detention time= 243.1 min calculated for 1.351 af (58% of inflow)

Center-of-Mass det. time= 127.6 min (908.8 - 781.2)

19190-PROPOSED_AoT

Type III 24-hr 50 Yr 24 Hr(+15%) Rainfall=8.57"

Prepared by {enter your company name here}

Printed 8/16/2021

HydroCAD® 10.10-4a s/n 10589 © 2020 HydroCAD Software Solutions LLC

Page 41

| Volume | Invert | Avail.Storage | Storage Description |
|--------|--------|---------------|--|
| #1A | 36.95' | 3,703 cf | 60.43'W x 74.37'L x 8.21'H Field A 36,879 cf Overall - 27,621 cf Embedded = 9,257 cf x 40.0% Voids |
| #2A | 37.20' | 26,240 cf | ACF R-Tank HD 5 x 1290 Inside #1 Inside= 15.7"W x 83.5"H => 8.67 sf x 2.35'L = 20.3 cf Outside= 15.7"W x 83.5"H => 9.13 sf x 2.35'L = 21.4 cf 1290 Chambers in 43 Rows |
| #3B | 36.95' | 4,708 cf | 30.25'W x 168.21'L x 8.21'H Field B 41,746 cf Overall - 29,977 cf Embedded = 11,770 cf x 40.0% Voids |
| #4B | 37.20' | 28,478 cf | ACF R-Tank HD 5 x 1400 Inside #3 Inside= 15.7"W x 83.5"H => 8.67 sf x 2.35'L = 20.3 cf Outside= 15.7"W x 83.5"H => 9.13 sf x 2.35'L = 21.4 cf 1400 Chambers in 20 Rows |
| | | 63,129 cf | Total Available Storage |

Storage Group A created with Chamber Wizard

Storage Group B created with Chamber Wizard

| Device | Routing | Invert | Outlet Devices |
|--------|----------|--------|--|
| #1 | Primary | 37.00' | 15.0" Round Culvert L= 100.0' CPP, projecting, no headwall, Ke= 0.900 Inlet / Outlet Invert= 37.00' / 36.50' S= 0.0050 ' / Cc= 0.900 n= 0.013 Corrugated PE, smooth interior, Flow Area= 1.23 sf |
| #2 | Device 1 | 37.20' | 2.5" Vert. Orifice/Grate C= 0.600 Limited to weir flow at low heads |
| #3 | Device 1 | 42.00' | 15.0" Vert. Orifice/Grate C= 0.600 Limited to weir flow at low heads |

Primary OutFlow Max=5.47 cfs @ 12.70 hrs HW=43.37' TW=37.92' (Dynamic Tailwater)

- ↑ 1=Culvert (Passes 5.47 cfs of 10.88 cfs potential flow)
- ↑ 2=Orifice/Grate (Orifice Controls 0.38 cfs @ 11.23 fps)
- ↑ 3=Orifice/Grate (Orifice Controls 5.09 cfs @ 4.15 fps)

APPENDIX III

Charts, Graphs, and Calculations:

Extreme Precipitation Estimates

Rip Rap Sizing Calculations

Focal Point Design Worksheets with WQF Worksheet and HydroCAD Printouts

Site Specific Soil Survey Report & Map

Pre- and Post-Construction Watershed Maps

Extreme Precipitation Tables

Northeast Regional Climate Center

Data represents point estimates calculated from partial duration series. All precipitation amounts are displayed in inches.

| | |
|------------------|---------------------------------|
| Smoothing | Yes |
| State | New Hampshire |
| Location | |
| Longitude | 70.790 degrees West |
| Latitude | 43.043 degrees North |
| Elevation | 0 feet |
| Date/Time | Mon, 03 Aug 2020 15:51:28 -0400 |

Extreme Precipitation Estimates

| | 5min | 10min | 15min | 30min | 60min | 120min | | 1hr | 2hr | 3hr | 6hr | 12hr | 24hr | 48hr | | 1day | 2day | 4day | 7day | 10day | |
|--------------|------|-------|-------|-------|-------|--------|--------------|------|------|------|------|-------|-------|-------|--------------|-------|-------|-------|-------|-------|--------------|
| 1yr | 0.26 | 0.40 | 0.50 | 0.65 | 0.82 | 1.04 | 1yr | 0.71 | 0.98 | 1.22 | 1.57 | 2.04 | 2.67 | 2.94 | 1yr | 2.37 | 2.83 | 3.24 | 3.96 | 4.58 | 1yr |
| 2yr | 0.32 | 0.50 | 0.62 | 0.81 | 1.02 | 1.30 | 2yr | 0.88 | 1.18 | 1.52 | 1.94 | 2.50 | 3.23 | 3.59 | 2yr | 2.86 | 3.45 | 3.96 | 4.71 | 5.36 | 2yr |
| 5yr | 0.37 | 0.58 | 0.73 | 0.98 | 1.25 | 1.61 | 5yr | 1.08 | 1.47 | 1.89 | 2.44 | 3.15 | 4.09 | 4.61 | 5yr | 3.62 | 4.43 | 5.07 | 5.97 | 6.74 | 5yr |
| 10yr | 0.41 | 0.65 | 0.82 | 1.12 | 1.45 | 1.89 | 10yr | 1.25 | 1.73 | 2.24 | 2.90 | 3.77 | 4.90 | 5.57 | 10yr | 4.34 | 5.35 | 6.13 | 7.16 | 8.03 | 10yr |
| 25yr | 0.48 | 0.76 | 0.97 | 1.34 | 1.78 | 2.34 | 25yr | 1.53 | 2.15 | 2.78 | 3.64 | 4.76 | 6.21 | 7.15 | 25yr | 5.50 | 6.87 | 7.87 | 9.09 | 10.12 | 25yr |
| 50yr | 0.54 | 0.86 | 1.10 | 1.54 | 2.08 | 2.76 | 50yr | 1.79 | 2.53 | 3.30 | 4.34 | 5.69 | 7.45 | 8.64 | 50yr | 6.59 | 8.31 | 9.50 | 10.90 | 12.07 | 50yr |
| 100yr | 0.60 | 0.97 | 1.25 | 1.77 | 2.42 | 3.26 | 100yr | 2.09 | 2.98 | 3.92 | 5.18 | 6.81 | 8.92 | 10.46 | 100yr | 7.90 | 10.05 | 11.49 | 13.08 | 14.39 | 100yr |
| 200yr | 0.68 | 1.10 | 1.43 | 2.05 | 2.83 | 3.85 | 200yr | 2.44 | 3.52 | 4.63 | 6.16 | 8.13 | 10.69 | 12.65 | 200yr | 9.46 | 12.16 | 13.89 | 15.69 | 17.16 | 200yr |
| 500yr | 0.80 | 1.32 | 1.72 | 2.49 | 3.49 | 4.78 | 500yr | 3.01 | 4.39 | 5.79 | 7.74 | 10.29 | 13.60 | 16.27 | 500yr | 12.03 | 15.65 | 17.86 | 19.98 | 21.68 | 500yr |

Lower Confidence Limits

| | 5min | 10min | 15min | 30min | 60min | 120min | | 1hr | 2hr | 3hr | 6hr | 12hr | 24hr | 48hr | | 1day | 2day | 4day | 7day | 10day | |
|--------------|------|-------|-------|-------|-------|--------|--------------|------|------|------|------|------|------|-------|--------------|------|-------|-------|-------|-------|--------------|
| 1yr | 0.23 | 0.36 | 0.44 | 0.59 | 0.73 | 0.89 | 1yr | 0.63 | 0.87 | 0.92 | 1.33 | 1.67 | 2.24 | 2.55 | 1yr | 1.99 | 2.45 | 2.88 | 3.17 | 3.91 | 1yr |
| 2yr | 0.32 | 0.49 | 0.60 | 0.81 | 1.00 | 1.19 | 2yr | 0.86 | 1.16 | 1.37 | 1.82 | 2.34 | 3.08 | 3.48 | 2yr | 2.72 | 3.35 | 3.85 | 4.58 | 5.11 | 2yr |
| 5yr | 0.35 | 0.54 | 0.67 | 0.92 | 1.17 | 1.41 | 5yr | 1.01 | 1.38 | 1.61 | 2.12 | 2.73 | 3.82 | 4.24 | 5yr | 3.38 | 4.08 | 4.76 | 5.59 | 6.30 | 5yr |
| 10yr | 0.39 | 0.60 | 0.74 | 1.03 | 1.33 | 1.60 | 10yr | 1.15 | 1.57 | 1.81 | 2.39 | 3.06 | 4.41 | 4.93 | 10yr | 3.91 | 4.74 | 5.52 | 6.49 | 7.28 | 10yr |
| 25yr | 0.44 | 0.67 | 0.84 | 1.19 | 1.57 | 1.91 | 25yr | 1.36 | 1.86 | 2.10 | 2.76 | 3.54 | 4.75 | 6.00 | 25yr | 4.20 | 5.77 | 6.78 | 7.92 | 8.80 | 25yr |
| 50yr | 0.49 | 0.74 | 0.92 | 1.32 | 1.78 | 2.18 | 50yr | 1.54 | 2.13 | 2.35 | 3.08 | 3.94 | 5.37 | 6.95 | 50yr | 4.75 | 6.68 | 7.91 | 9.22 | 10.17 | 50yr |
| 100yr | 0.54 | 0.82 | 1.03 | 1.48 | 2.03 | 2.48 | 100yr | 1.75 | 2.42 | 2.63 | 3.42 | 4.36 | 6.04 | 8.04 | 100yr | 5.35 | 7.73 | 9.24 | 10.74 | 11.76 | 100yr |
| 200yr | 0.60 | 0.90 | 1.14 | 1.66 | 2.31 | 2.83 | 200yr | 1.99 | 2.77 | 2.94 | 3.78 | 4.81 | 6.78 | 9.31 | 200yr | 6.00 | 8.95 | 10.79 | 12.52 | 13.61 | 200yr |
| 500yr | 0.70 | 1.04 | 1.34 | 1.94 | 2.76 | 3.39 | 500yr | 2.38 | 3.31 | 3.42 | 4.32 | 5.49 | 7.89 | 11.30 | 500yr | 6.99 | 10.86 | 13.26 | 15.37 | 16.49 | 500yr |

Upper Confidence Limits

| | 5min | 10min | 15min | 30min | 60min | 120min | | 1hr | 2hr | 3hr | 6hr | 12hr | 24hr | 48hr | | 1day | 2day | 4day | 7day | 10day | |
|--------------|------|-------|-------|-------|-------|--------|--------------|------|------|------|------|-------|-------|-------|--------------|-------|-------|-------|-------|-------|--------------|
| 1yr | 0.29 | 0.44 | 0.54 | 0.72 | 0.89 | 1.08 | 1yr | 0.77 | 1.06 | 1.26 | 1.74 | 2.20 | 3.01 | 3.16 | 1yr | 2.66 | 3.04 | 3.61 | 4.39 | 5.08 | 1yr |
| 2yr | 0.34 | 0.52 | 0.64 | 0.86 | 1.07 | 1.27 | 2yr | 0.92 | 1.24 | 1.48 | 1.96 | 2.51 | 3.45 | 3.71 | 2yr | 3.05 | 3.57 | 4.10 | 4.85 | 5.67 | 2yr |
| 5yr | 0.40 | 0.62 | 0.77 | 1.05 | 1.34 | 1.62 | 5yr | 1.15 | 1.59 | 1.88 | 2.53 | 3.24 | 4.36 | 4.96 | 5yr | 3.86 | 4.77 | 5.40 | 6.38 | 7.17 | 5yr |
| 10yr | 0.47 | 0.72 | 0.89 | 1.25 | 1.61 | 1.98 | 10yr | 1.39 | 1.93 | 2.28 | 3.10 | 3.94 | 5.37 | 6.20 | 10yr | 4.75 | 5.96 | 6.80 | 7.85 | 8.76 | 10yr |
| 25yr | 0.58 | 0.88 | 1.09 | 1.56 | 2.05 | 2.57 | 25yr | 1.77 | 2.51 | 2.95 | 4.06 | 5.13 | 7.84 | 8.31 | 25yr | 6.94 | 7.99 | 9.09 | 10.34 | 11.41 | 25yr |
| 50yr | 0.67 | 1.02 | 1.27 | 1.83 | 2.46 | 3.13 | 50yr | 2.12 | 3.06 | 3.59 | 4.99 | 6.28 | 9.81 | 10.40 | 50yr | 8.68 | 10.00 | 11.34 | 12.71 | 13.95 | 50yr |
| 100yr | 0.79 | 1.19 | 1.49 | 2.16 | 2.96 | 3.81 | 100yr | 2.55 | 3.72 | 4.36 | 6.14 | 7.71 | 12.28 | 13.01 | 100yr | 10.87 | 12.51 | 14.13 | 15.66 | 17.06 | 100yr |
| 200yr | 0.92 | 1.39 | 1.76 | 2.55 | 3.55 | 4.65 | 200yr | 3.07 | 4.55 | 5.32 | 7.56 | 9.46 | 15.41 | 16.29 | 200yr | 13.63 | 15.66 | 17.64 | 19.29 | 20.88 | 200yr |
| 500yr | 1.14 | 1.70 | 2.19 | 3.18 | 4.53 | 6.04 | 500yr | 3.91 | 5.90 | 6.91 | 9.98 | 12.44 | 20.81 | 21.93 | 500yr | 18.42 | 21.08 | 23.64 | 25.40 | 27.27 | 500yr |

RIP RAP CALCULATIONS

Industrial Warehouse
375 Banfield Road
Portsmouth, NH 03801

Jones & Beach Engineers, Inc.

P.O. Box 219
Stratham, NH 03885
28-Apr-21

Rip Rap equations were obtained from the *Stormwater Management and Erosion Control Handbook for Urban and Developing Areas in New Hampshire*.

Aprons are sized for the 25-Year storm event.

TAILWATER < HALF THE D_o

$$L_a = (1.8 \times Q) / D_o^{3/2} + (7 \times D_o)$$

$$W = L_a + (3 \times D_o) \text{ or defined channel width}$$

$$d_{50} = (0.02 \times Q^{4/3}) / (T_w \times D_o)$$

| Culvert or Catch Basin (Sta. No.) | Tailwater (Feet) T _w | Discharge (C.F.S.) Q | Diameter of Pipe D _o | Length of Rip Rap L _a (feet) | Width of Rip Rap W (feet) | d ₅₀ -Median Stone Rip Rap d50 (feet) |
|---|---------------------------------------|----------------------------|---------------------------------------|---|---------------------------------|--|
| | | | | #DIV/0! | #DIV/0! | #DIV/0! |
| | | | | #DIV/0! | #DIV/0! | #DIV/0! |

TAILWATER > HALF THE D_o

$$L_a = (3.0 \times Q) / D_o^{3/2} + (7 \times D_o)$$

$$W = (0.4 \times L_a) + (3 \times D_o) \text{ or defined channel width}$$

$$d_{50} = (0.02 \times Q^{4/3}) / (T_w \times D_o)$$

| Culvert or Catch Basin (Sta. No.) | Tailwater (Feet) T _w | Discharge (C.F.S.) Q | Diameter of Pipe D _o | Length of Rip Rap L _a (feet) | Width of Rip Rap W (feet) | d ₅₀ -Median Stone Rip Rap d50 (feet) |
|---|---------------------------------------|----------------------------|---------------------------------------|---|---------------------------------|--|
| 15" HDPE (Pond 13P) | 0.64 | 2.39 | 1.25 | 13.9 | 9 | 0.08 |
| 12" HDPE (Pond 9P) | 0.9 | 2.94 | 1 | 15.8 | 9 | 0.09 |
| 12" HDPE (Pond 10P) | 0.84 | 2.95 | 1 | 15.9 | 9 | 0.10 |
| 15" HDPE (Pond 6P) | 1.25 | 4.57 | 1.25 | 18.6 | 11 | 0.10 |

| Table 7-24 -- Recommended Rip Rap Gradation Ranges | | | |
|--|------------------------|------|----------|
| d_{50} Size = | 0.25 | Feet | 3 Inches |
| % of Weight Smaller Than the Given d_{50} Size | Size of Stone (Inches) | | |
| | From | To | |
| 100% | 5 | 6 | |
| 85% | 4 | 5 | |
| 50% | 3 | 5 | |
| 15% | 1 | 2 | |

| Table 7-24 -- Recommended Rip Rap Gradation Ranges | | | |
|--|------------------------|------|----------|
| d_{50} Size = | 0.5 | Feet | 6 Inches |
| % of Weight Smaller Than the Given d_{50} Size | Size of Stone (Inches) | | |
| | From | To | |
| 100% | 9 | 12 | |
| 85% | 8 | 11 | |
| 50% | 6 | 9 | |
| 15% | 2 | 3 | |

0.000

0.000

0.000

FP 1

FOCALPOINT

NEW HAMPSHIRE AOT PROJECTS

1. Determine FocalPoint bed area (minimum 174 sf/acre of impervious area - ex: 0.2 acres = 35 sf)
See step 2 to determine if minimum size is appropriate.

- Tributary impervious area:
- Tributary pervious area:
- Minimum FocalPoint bed area required: $= ((A \times 1.0) + (B \times 0.4)) \times 174$
- FocalPoint bed area provided:
- Dimensions of proposed FocalPoint:

= _____ 0.28 ac (A)
 = _____ 0.16 ac (B)
 = _____ 60 sf
 = _____ 60 sf
 = _____ 3 ft x 20 ft

2. Model a Type II & III 24-hr rainfall event that generates the water quality volume to demonstrate that the entire storm volume is treated prior to activation of the overflow (typically set at 6 - 12 in above the mulch). Note: a 1.2 - 1.3 in rainfall event usually generates 1.0 in of runoff.
Contact ACF for a sample HydroCAD node.

- Water quality volume (WQv) goal:
- Type II & III 24-hr rainfall depth to generate WQv:
- Temporary storage depth provided:
- Temporary storage volume provided at above depth:
- Peak ponding depth from Type III 24-hr storm event:

= _____ 995 ft³
 = _____ 1.95 in
 = _____ 12 in
 (typically 6 - 12 in)
 = _____ 680 ft³
 = _____ 0 in

3. Size the Harco PVC domed overflow riser.

Note: ACF recommends installation of a Fabco domed overflow filter kit for overflow protection.

- Domed overflow riser diameter:
- Rim elevation of overflow riser:
- 6 in invert in elevation from FocalPoint:
- 24 in invert out elevation:

= _____ 24 in
 = _____ 42.5
 (typically 6 - 12 in above mulch surface)
 = _____ 38.46
 (typically 3 ft below mulch surface)
 = _____ 38.46

4. Flood control - peak flow attenuation of major storms

The treated flow and bypass flow can be routed to a detention system such as an open pond or a subsurface solution like an expanded R-Tank system. (contact ACF for additional information on designing expanded R-Tank systems)

5. Prepare a landscape plan for the FocalPoint bed area



6. Design review and installation oversight by manufacturer's representative

- The design has been reviewed by ACF Environmental
- Engineer will coordinate installation inspection with ACF Environmental



Summary for Pond 1P: Focal Point 1

Inflow Area = 0.437 ac, 65.45% Impervious, Inflow Depth > 0.24" for Focal Point WQF event
 inflow = 0.10 cfs @ 12.11 hrs, Volume= 0.009 af
 Outflow = 0.10 cfs @ 12.12 hrs, Volume= 0.009 af, Atten= 0%, Lag= 0.1 min
 Primary = 0.10 cfs @ 12.12 hrs, Volume= 0.009 af

Routing by Dyn-Stor-Ind method, Time Span= 0.00-24.00 hrs, dt= 0.05 hrs / 3
 Peak Elev= 39.32' @ 12.12 hrs Surf.Area= 63 sf Storage= 1 cf

Plug-Flow detention time= 0.1 min calculated for 0.009 af (100% of Inflow)
 Center-of-Mass det. time= 0.1 min (895.0 - 894.9)

| Volume | Invert | Avail.Storage | Storage Description |
|--------|--------|---------------|--|
| #1 | 39.25' | 53 cf | 3.00'W x 20.00'L x 2.25'H Focal Point Area 1 Z=1.0 267 cf Overall x 20.0% Voids |
| #2 | 41.50' | 641 cf | Surface Bowl (Prismatic) Listed below (Recalc) |
| | | 694 cf | Total Available Storage |

| Elevation (feet) | Surf.Area (sq-ft) | Inc.Store (cubic-feet) | Cum.Store (cubic-feet) |
|------------------|-------------------|------------------------|------------------------|
| 41.50 | 60 | 0 | 0 |
| 43.50 | 581 | 641 | 641 |

| Device | Routing | Invert | Outlet Devices |
|--------|----------|--------|---|
| #1 | Primary | 38.46' | 24.0" Round Culvert L= 27.0' CPP, projecting, no headwall, Ke= 0.900 Inlet / Outlet Invert= 38.46' / 37.95' S= 0.0189 1' Cc= 0.900 n= 0.013 Corrugated PE, smooth interior, Flow Area= 3.14 sf |
| #2 | Device 3 | 39.25' | 100.000 In/hr Exfiltration over Surface area Phase-In= 0.10' |
| #3 | Device 1 | 38.46' | 6.0" W x 6.0" H Vert. Orifice/Grate C= 0.600 Limited to weir flow at low heads |
| #4 | Device 1 | 42.50' | 24.0" Horiz. Orifice/Grate C= 0.600 Limited to weir flow at low heads |

Primary OutFlow Max=0.09 cfs @ 12.12 hrs HW=39.31' TW=38.32' (Dynamic Tailwater)

- 1=Culvert (Passes 0.09 cfs of 3.17 cfs potential flow)
- 3=Orifice/Grate (Passes 0.09 cfs of 0.93 cfs potential flow)
- 2=Exfiltration (Exfiltration Controls 0.09 cfs)
- 4=Orifice/Grate (Controls 0.00 cfs)

AP2

FOCALPOINT

NEW HAMPSHIRE AOT PROJECTS

1. Determine FocalPoint bed area (minimum 174 sf/acre of impervious area - ex: 0.2 acres = 35 sf)

See step 2 to determine if minimum size is appropriate.

- Tributary impervious area: = _____ 0.99 ac (A)
- Tributary pervious area: = _____ 0.68 ac (B)
- Minimum FocalPoint bed area required: $= ((A \times 1.0) + (B \times 0.4)) * 174$ = _____ 220 sf
- FocalPoint bed area provided: = _____ 220 sf
- Dimensions of proposed FocalPoint: = _____ 8 ft x _____ 27.5 ft

2. Model a Type II & III 24-hr rainfall event that generates the water quality volume to demonstrate that the entire storm volume is treated prior to activation of the overflow (typically set at 6 - 12 in above the mulch). Note: a 1.2 - 1.3 in rainfall event usually generates 1.0 in of runoff.

Contact ACF for a sample HydroCAD node.

- Water quality volume (WQv) goal: = _____ 3537 ft³
- Type II & III 24-hr rainfall depth to generate WQv: = _____ 2.03 in
- Temporary storage depth provided: = _____ 6 in
(typically 6 - 12 in)
- Temporary storage volume provided at above depth: = _____ 302 ft³
- Peak ponding depth from Type III 24-hr storm event: = _____ 0 in

3. Size the Harco PVC domed overflow riser.

Note: ACF recommends installation of a Fabco domed overflow filter kit for overflow protection.

- Domed overflow riser diameter: = _____ 18 in
- Rim elevation of overflow riser: = _____ 46.5
(typically 6 - 12 in above mulch surface)
- 6 in invert in elevation from FocalPoint: = _____ 42.96
(typically 3 ft below mulch surface)
- 18 in invert out elevation: = _____ 42.96

4. Flood control - peak flow attenuation of major storms

The treated flow and bypass flow can be routed to a detention system such as an open pond or a subsurface solution like an expanded R-Tank system. (contact ACF for additional information on designing expanded R-Tank systems)

5. Prepare a landscape plan for the FocalPoint bed area

6. Design review and installation oversight by manufacturer's representative

- The design has been reviewed by ACF Environmental
- Engineer will coordinate installation inspection with ACF Environmental

Summary for Pond 2P: Focal Point 2

Inflow Area = 1.673 ac, 59.43% Impervious, Inflow Depth > 0.29" for Focal Point WQF event
 Inflow = 0.50 cfs @ 12.09 hrs, Volume= 0.040 af
 Outflow = 0.50 cfs @ 12.09 hrs, Volume= 0.040 af, Atten= 0%, Lag= 0.2 min
 Primary = 0.50 cfs @ 12.09 hrs, Volume= 0.040 af

Routing by Dyn-Stor-Ind method, Time Span= 0.00-24.00 hrs, dt= 0.05 hrs / 3
 Peak Elev= 43.85' @ 12.09 hrs Surf.Area= 227 sf Storage= 4 cf

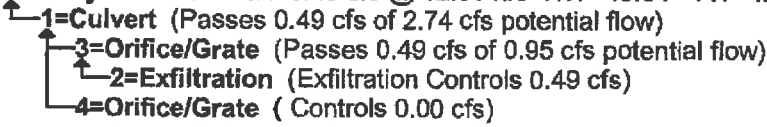
Plug-Flow detention time= 0.1 min calculated for 0.040 af (100% of inflow)
 Center-of-Mass det. time= 0.1 min (791.4 - 791.2)

| Volume | Invert | Avail.Storage | Storage Description |
|--------|--------|---------------|--|
| #1 | 43.75' | 138 cf | 8.00'W x 27.50'L x 2.25'H Focal Point Area 1 Z=1.0 690 cf Overall x 20.0% Voids |
| #2 | 46.00' | 1,215 cf | Surface Bowl (Prismatic) Listed below (Recalc) |
| | | 1,353 cf | Total Available Storage |

| Elevation (feet) | Surf.Area (sq-ft) | Inc.Store (cubic-feet) | Cum.Store (cubic-feet) |
|------------------|-------------------|------------------------|------------------------|
| 46.00 | 220 | 0 | 0 |
| 48.00 | 995 | 1,215 | 1,215 |

| Device | Routing | Invert | Outlet Devices |
|--------|----------|--------|--|
| #1 | Primary | 42.96' | 18.0" Round Culvert L= 36.0' CPP, projecting, no headwall, Ke= 0.900 Inlet / Outlet Invert= 42.96' / 42.40' S= 0.0156 ' / Cc= 0.900 n= 0.013 Corrugated PE, smooth interior, Flow Area= 1.77 sf |
| #2 | Device 3 | 43.75' | 100.000 in/hr Exfiltration over Surface area Phase-In= 0.10' |
| #3 | Device 1 | 42.96' | 6.0" W x 6.0" H Vert. Orifice/Grate C= 0.600 Limited to weir flow at low heads |
| #4 | Device 1 | 46.50' | 18.0" Horiz. Orifice/Grate C= 0.600 Limited to weir flow at low heads |

Primary OutFlow Max=0.49 cfs @ 12.09 hrs HW=43.84' TW=42.66' (Dynamic Tailwater)



FP 3

FOCALPOINT

NEW HAMPSHIRE AOT PROJECTS

1. **Determine FocalPoint bed area (minimum 174 sf/acre of impervious area - ex: 0.2 acres = 35 sf)**
See step 2 to determine if minimum size is appropriate.

- Tributary impervious area: = _____ 0.74 ac (A)
- Tributary pervious area: = _____ 0.14 ac (B)
- Minimum FocalPoint bed area required: $= ((A \times 1.0) + (B \times 0.4)) * 174$ = _____ 138 sf
- FocalPoint bed area provided: = _____ 140 sf
- Dimensions of proposed FocalPoint: = _____ 20 ft x _____ 7 ft

2. **Model a Type II & III 24-hr rainfall event that generates the water quality volume to demonstrate that the entire storm volume is treated prior to activation of the overflow (typically set at 6 - 12 in above the mulch). Note: a 1.2 - 1.3 in rainfall event usually generates 1.0 in of runoff.**

Contact ACF for a sample HydroCAD node.

- Water quality volume (WQv) goal: = _____ 2577 ft³
- Type II & III 24-hr rainfall depth to generate WQv: = _____ 1.34 in
- Temporary storage depth provided: = _____ 18 in
(typically 6 - 12 in)
- Temporary storage volume provided at above depth: = _____ 550 ft³
- Peak ponding depth from Type III 24-hr storm event: = _____ 0 in

3. **Size the Harco PVC domed overflow riser.**

Note: ACF recommends installation of a Fabco domed overflow filter kit for overflow protection.

- Domed overflow riser diameter: = _____ 15 in
- Rim elevation of overflow riser: = _____ 46.8
(typically 6 - 12 in above mulch surface)
- 6 in invert in elevation from FocalPoint: = _____ 42.96
(typically 3 ft below mulch surface)
- 15 in invert out elevation: = _____ 42.96

4. **Flood control - peak flow attenuation of major storms**

The treated flow and bypass flow can be routed to a detention system such as an open pond or a subsurface solution like an expanded R-Tank system. (contact ACF for additional information on designing expanded R-Tank systems)

5. **Prepare a landscape plan for the FocalPoint bed area**

6. **Design review and installation oversight by manufacturer's representative**

- The design has been reviewed by ACF Environmental
- Engineer will coordinate installation inspection with ACF Environmental

Summary for Pond 3P: Focal Point 3

[87] Warning: Oscillations may require smaller dt or Finer Routing (severity=1)

Inflow Area = 0.881 ac, 84.01% Impervious, Inflow Depth > 0.78" for Focal Point WQF event
 Inflow = 0.73 cfs @ 12.10 hrs, Volume= 0.057 af
 Outflow = 0.61 cfs @ 12.16 hrs, Volume= 0.057 af, Atten= 16%, Lag= 3.5 min
 Primary = 0.61 cfs @ 12.16 hrs, Volume= 0.057 af

Routing by Dyn-Stor-Ind method, Time Span= 0.00-24.00 hrs, dt= 0.05 hrs / 3
 Peak Elev= 45.74' @ 12.16 hrs Surf.Area= 263 sf Storage= 79 cf

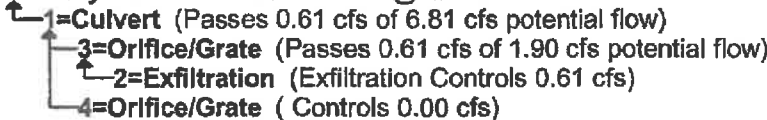
Plug-Flow detention time= 0.5 min calculated for 0.057 af (100% of inflow)
 Center-of-Mass det. time= 0.5 min (803.5 - 803.0)

| Volume | Invert | Avail.Storage | Storage Description |
|--------|--------|---------------|---|
| #1 | 43.75' | 93 cf | 7.00'W x 20.00'L x 2.25'H Focal Point Z=1.0 467 cf Overall x 20.0% Voids |
| #2 | 46.00' | 1,996 cf | Surface Bowl (Prismatic) Listed below (Recalc) |
| | | 2,089 cf | Total Available Storage |

| Elevation (feet) | Surf.Area (sq-ft) | Inc.Store (cubic-feet) | Cum.Store (cubic-feet) |
|------------------|-------------------|------------------------|------------------------|
| 46.00 | 140 | 0 | 0 |
| 48.00 | 832 | 972 | 972 |
| 49.00 | 1,216 | 1,024 | 1,996 |

| Device | Routing | Invert | Outlet Devices |
|--------|----------|--------|--|
| #1 | Primary | 42.96' | 15.0" Round Culvert L= 40.0' CPP, projecting, no headwall, Ke= 0.900 Inlet / Outlet Invert= 42.96' / 42.05' S= 0.0228 ' Cc= 0.900 n= 0.013 Corrugated PE, smooth interior, Flow Area= 1.23 sf |
| #2 | Device 3 | 43.75' | 100.000 in/hr Exfiltration over Surface area Phase-In= 0.10' |
| #3 | Device 1 | 42.96' | 6.0" W x 6.0" H Vert. Orifice/Grate C= 0.600 Limited to weir flow at low heads |
| #4 | Device 1 | 46.80' | 15.0" Horiz. Orifice/Grate C= 0.600 Limited to weir flow at low heads |

Primary OutFlow Max=0.61 cfs @ 12.16 hrs HW=45.71' TW=41.78' (Dynamic Tailwater)



FP 4

FOCALPOINT

NEW HAMPSHIRE AOT PROJECTS

**1. Determine FocalPoint bed area (minimum 174 sf/acre of impervious area - ex: 0.2 acres = 35 sf)
See step 2 to determine if minimum size is appropriate.**

- Tributary impervious area: = _____ 0.86 ac (A)
- Tributary pervious area: = _____ 0.78 ac (B)
- Minimum FocalPoint bed area required: $= ((A \times 1.0) + (B \times 0.4)) * 174$ = _____ 204 sf
- FocalPoint bed area provided: = _____ 210 sf
- Dimensions of proposed FocalPoint: = _____ 5 ft x _____ 42 ft

**2. Model a Type II & III 24-hr rainfall event that generates the water quality volume to demonstrate that the entire storm volume is treated prior to activation of the overflow (typically set at 6 - 12 in above the mulch). Note: a 1.2 - 1.3 in rainfall event usually generates 1.0 in of runoff.
Contact ACF for a sample HydroCAD node.**

- Water quality volume (WQv) goal: = _____ 3107 ft³
- Type II & III 24-hr rainfall depth to generate WQv: = _____ 1.20 in
- Temporary storage depth provided: = _____ 10 in
(typically 6 - 12 in)
- Temporary storage volume provided at above depth: = _____ 437 ft³
- Peak ponding depth from Type III 24-hr storm event: = _____ 0 in

3. Size the Harco PVC domed overflow riser.

Note: ACF recommends installation of a Fabco domed overflow filter kit for overflow protection.

- Domed overflow riser diameter: = _____ 15 in
- Rim elevation of overflow riser: = _____ 45.8
(typically 6 - 12 in above mulch surface)
- 6 in invert in elevation from FocalPoint: = _____ 41.96
(typically 3 ft below mulch surface)
- 18 in invert out elevation: = _____ 41.96

4. Flood control - peak flow attenuation of major storms

The treated flow and bypass flow can be routed to a detention system such as an open pond or a subsurface solution like an expanded R-Tank system. (contact ACF for additional information on designing expanded R-Tank systems)

5. Prepare a landscape plan for the FocalPoint bed area

6. Design review and installation oversight by manufacturer's representative

- The design has been reviewed by ACF Environmental
- Engineer will coordinate installation inspection with ACF Environmental

Summary for Pond 4P: Focal Point 4

[87] Warning: Oscillations may require smaller dt or Finer Routing (severity=4)

Inflow Area = 1.641 ac, 52.47% Impervious, Inflow Depth > 0.57" for Focal Point WQF event
 Inflow = 1.01 cfs @ 12.09 hrs, Volume= 0.078 af
 Outflow = 0.86 cfs @ 12.14 hrs, Volume= 0.078 af, Atten= 15%, Lag= 3.1 min
 Primary = 0.86 cfs @ 12.14 hrs, Volume= 0.078 af

Routing by Dyn-Stor-Ind method, Time Span= 0.00-24.00 hrs, dt= 0.05 hrs / 3
 Peak Elev= 44.35' @ 12.14 hrs Surf.Area= 371 sf Storage= 92 cf

Plug-Flow detention time= (not calculated: outflow precedes inflow)
 Center-of-Mass det: time= 0.4 min (779.5 - 779.1)

| Volume | Invert | Avail.Storage | Storage Description |
|--------|--------|---------------|--|
| #1 | 42.75' | 145 cf | 5.00'W x 42.00'L x 2.25'H Focal Point Z=1.0 726 cf Overall x 20.0% Voids |
| #2 | 45.00' | 1,437 cf | Surface Bowl (Prismatic) Listed below (Recalc) |
| | | 1,582 cf | Total Available Storage |

| Elevation (feet) | Surf.Area (sq-ft) | Inc.Store (cubic-feet) | Cum.Store (cubic-feet) |
|------------------|-------------------|------------------------|------------------------|
| 45.00 | 210 | 0 | 0 |
| 46.00 | 735 | 473 | 473 |
| 47.00 | 1,193 | 964 | 1,437 |

| Device | Routing | Invert | Outlet Devices |
|--------|----------|--------|--|
| #1 | Primary | 41.96' | 15.0" Round Culvert L= 180.0' CPP, projecting, no headwall, Ke= 0.900 Inlet / Outlet Invert= 41.96' / 38.75' S= 0.0178 ' / Cc= 0.900 n= 0.013 Corrugated PE, smooth interior, Flow Area= 1.23 sf |
| #2 | Device 3 | 42.75' | 100.000 in/hr Exfiltration over Surface area Phase-In= 0.10' |
| #3 | Device 1 | 41.96' | 6.0" W x 6.0" H Vert. Orifice/Grate C= 0.600 Limited to weir flow at low heads |
| #4 | Device 1 | 45.80' | 15.0" Horiz. Orifice/Grate C= 0.600 Limited to weir flow at low heads |

Primary OutFlow Max=0.85 cfs @ 12.14 hrs HW=44.31' TW=38.96' (Dynamic Tailwater)

- 1=Culvert (Passes 0.85 cfs of 6.13 cfs potential flow)
- 3=Orifice/Grate (Passes 0.85 cfs of 1.75 cfs potential flow)
- 2=Exfiltration (Exfiltration Controls 0.85 cfs)
- 4=Orifice/Grate (Controls 0.00 cfs)



SITE-SPECIFIC SOIL SURVEY REPORT

375 Banfield Road
Portsmouth, NH
GES # 2020032

1. MAPPING STANDARDS

Site-Specific Soil Mapping Standards for New Hampshire and Vermont. SSSNNE Special Publication No. 3, Version 5.0, December 2017. This map product is within the technical standards of the National Cooperative Soil Survey. It is a special product, intended for the submission to NH DES Alteration of Terrain. It was produced by a professional soil scientist and is not a product of the USDA Natural Resource Conservation Service.

Hydrologic Soil Group was determined using SSSNNE Special Publication No. 5, Ksat Values for New Hampshire Soils, September 2009.

High Intensity Soil Survey (HISS) Symbols were determined using SSSNNE Special Publication No. 1, High Intensity Soil Maps for New Hampshire, December 2017.

2. DATE SOIL MAP PRODUCED

Field work conducted on 20 July 2020.

Test pits by Jones & Beach on April 8, 2020, were used to assist in the preparation of the soil map.

3. GEOGRAPHIC LOCATION AND SIZE OF SITE

Approximately 16 acres. Tax map 266, Lot 7. The site is located in Portsmouth, NH.

4. PURPOSE OF THE SOIL MAP

The preparation of this map was requested by Jones & Beach Engineers. The purpose was to meet the requirements of NH Alteration of Terrain. Also provided is a conversion to HISS map units in the Soil Identification Legend.

5. SOIL IDENTIFICATION LEGEND

This map product is within the technical standards of the National Cooperative Soil Survey. It is a special purpose product, intended for infiltration requirements by the NH DES Alteration of Terrain Bureau. It was produced by a professional soil scientist, and is not a product of the USDA Natural Resources Conservation Service.

The site specific soil survey field work was conducted 07-20-2020 and was prepared by James P. Gove, CSS # 004, Gove Environmental Services, Inc. The survey area is located on Banfield Road, Portsmouth, NH.

Soils were identified with the New Hampshire State-wide Numerical Soils Legend, USDA NRCS, Durham, NH. Issue # 10, January 2011. The numeric legend was amended to identify the correct soil components of the complex.

Hydrologic Soil Group from Ksat Values for New Hampshire Soils, Society of Soil Scientists of New England, Special Publication No. 5, September, 2009.

Hydrologic soil groups were estimated for disturbed soil map units 100, 100H, 400, 599, 900.

| SSSM SYM. | SSS MAP NAME | HISS SYM. | HYDROLOGIC SOIL GRP. | |
|-----------|------------------------------------|-----------|----------------------|--|
| 38 | Eldridge fsl | 343 | C | |
| 100 | Udorthents, wet substratum | 363 | C | |
| 100H | Udorthents, wet substratum, hydric | 563 | D | |
| 115 | Scarboro muck | 643 | D | |
| 400 | Udorthents, gravelly | 161 | A | |
| 510 | Hoosic gsl | 111 | A | |
| 538 | Squamscott fsl | 543 | C | |
| 599 | Urban Land – Hoosic Complex | 761/161 | D/A | |
| 900 | Endoaquents, gravelly | 561 | D | |

fsl = fine sandy loam gsl = gravelly sandy loam

SLOPE PHASE:

| | | | | | |
|------|---|-------|---|--------|---|
| 0-8% | B | 8-15% | C | 15-25% | D |
| 25%+ | E | | | | |

Note: Map symbols 100, 100H, 400, 599, and 900 represent man-disturbed areas that were excavated, filled or graded.

SLOPE PHASE:

| | | | | | |
|------|---|-------|---|--------|---|
| 0-8% | B | 8-15% | C | 15-25% | D |
| 25%+ | E | | | | |

6. SOIL MAP UNIT DESCRIPTIONS



ELDRIDGE FSL (38) IS A SOIL THAT HAS DEVELOPED WITH LOAM OR SANDY OVERLAYING SILTS AND CLAYS. Based upon the test pits, the depth to seasonal high water table is 18" to 24". The mineral restrictive layer of silt loam begins at the same depth as the estimated seasonal high water table.

UDORTHENTS, WET SUBSTRATUM (100) AND UDORTHENTS, WET SUBSTRATUM, HYDRIC (100H) REPRESENT MAP UNITS WHERE FILL WAS PLACED OVER HYDRIC SOILS. The map unit 100 is no longer wetland, but have wetland soils buried 2 to 3 feet below the soil surface. Some of the fill was non-soil debris. The map unit 100H represents similar disturbance of filling, but is still wetlands with hydric soils near the surface (see photo below).



SCARBORO MUCK (115B) IS LOCATED ON THE LARGE, FLAT WETLAND AREA THAT LIES TO THE SOUTH OF THE PROPERTY. It appears that some of the muck areas were filled in the distant past (see 100 and 100H). There is over 16 inches of sapric organic over the underlying mineral soils (see photo below).



UDORTHENTS, GRAVELLY REPRESENT THE GRAVEL PIT THAT WAS PRESENT ON THE SITE. This is a shale dominated area that was excavated and graded. Along the northern boundary is a cut face that shows the depth of the original pit. The gravel material came from the Hoosic soil area that is still present. The soil boundary of this unit is intermixed with the Eldridge and would expect inclusions of each within the other map unit (see photo below).





HOOSIC GRAVELLY SANDY LOAM (510) IS FOUND IN THE HILL ON THE EASTERN PORTION OF THE SIRE. While much of the topsoil was removed from these map units, the basic substratum is still intact, with sandy textures, shale rock fragments and extremely deep water tables (see photo below).



SQUAMSCOTT FINE SANDY LOAM (538) REPRESENTS THE OTHER NATURAL WETLAND ON THE SITE. These are poorly drained soils with loam/sand textures over silt/clay textures. The seasonal water table is at the surface, but does drop over the course of the summer.



URBAN LAND – HOOSIC COMPLEX (599) REPRESENTS AREAS OF BUILDING AND PAVEMENT OVER THE EXCAVATED PIT AREA. Much of this map unit is impervious, but the soils around the impervious areas have the sand shale material of the original pit area.

ENDOAQUENTS, GRAVELLY (900) IS AN AREA OF EXCAVATION THAT HAS DEVELOPED INTO A WETLAND. This area is at the base of the cut face of the pit and captures water during the spring. It has a pipe outlet. The area has a short hydroperiod but, by definition in the soil standards, has a hydrologic soil group of D (see photo below).



7. RESPONSIBLE SOIL SCIENTIST

James P. Gove, C.S.S. #004



8. OTHER DISTINGUISHING FEATURES OF SITE

It is clear that a significant amount of soil disturbance took place on the site. The entire top of the hill was flattened and graded. Some of the side slopes are spoil piles or steep excavated or filled areas. In the southern portion of the site, fill was placed over wetlands years ago. Some of the trees on the fill are 60 years old. The fill was not clean but had non-soil material mixed in (see photo below).




9. LIMITING INCLUSIONS

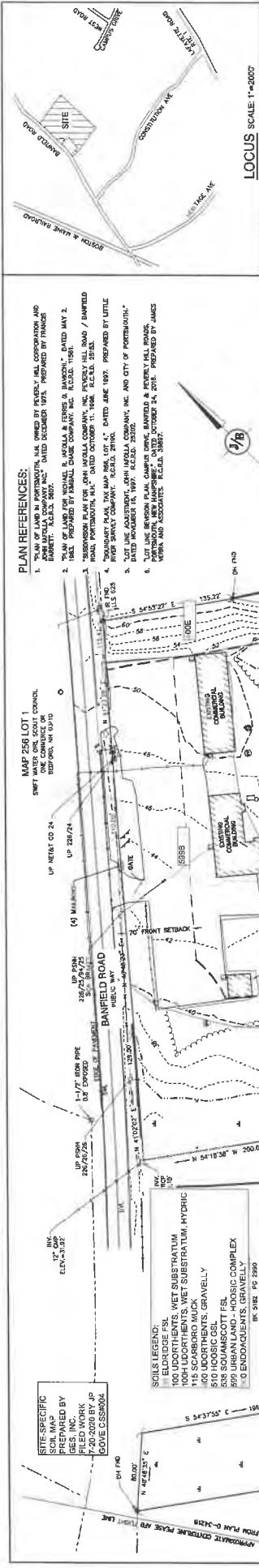
Obviously this is a mixed site of soil disturbance from man. Due to the disturbance, expectations of soils from one map unit will be found in another map unit. The only true clean map units are the wetlands that were flagged and located, and that is only for the natural wetland areas. The disturbed wetland areas (110H) has mounds of debris within the map units.

10. SPECIAL FEATURE SYMBOLS

None used



07-23-2020



- PLAN REFERENCES:**
1. PLAN OF LAND IN PORTSMOUTH, N.H. OWNED BY FEVERLY, INC. CORPORATION AND BANKFIELD REALTY, LLC. DATED DECEMBER 1976. PREPARED BY FRANK BARNETT, REG. P.L.S. NO. 3007.
 2. PLAN OF LAND FOR MICHAEL R. ANGLA & TERRIE D. BANCOSKI. DATED MAY 2, 1981. PREPARED BY RICHARD CHASE COMPANY, INC. REG. P.L.S. NO. 11981.
 3. "SUBDIVISION PLAN FOR OPEN SPACE DEVELOPMENT," REG. P.L.S. NO. 2893.
 4. "SUBDIVISION PLAN FOR OPEN SPACE DEVELOPMENT," REG. P.L.S. NO. 2893.
 5. "SUBDIVISION PLAN FOR OPEN SPACE DEVELOPMENT," REG. P.L.S. NO. 2893.
 6. "SUBDIVISION PLAN FOR OPEN SPACE DEVELOPMENT," REG. P.L.S. NO. 2893.
 7. "SUBDIVISION PLAN FOR OPEN SPACE DEVELOPMENT," REG. P.L.S. NO. 2893.
 8. "SUBDIVISION PLAN FOR OPEN SPACE DEVELOPMENT," REG. P.L.S. NO. 2893.
 9. "SUBDIVISION PLAN FOR OPEN SPACE DEVELOPMENT," REG. P.L.S. NO. 2893.

MAP 256 LOT 1
 SWEET WATER ONE SOUTH COUNSEL
 100 GARDEN AVENUE, SUITE 101
 WEDBURY, NH 03091
 BR 2514 PG 692

MAP 288 LOT 7
 308 WASHINGTON AVE
 PORTSMOUTH, NH 03801
 BR 2001 PG 2300

MAP 266 LOT 8A
 FOUNDATION FOR SEASIDE HEALTH
 100 GARDEN AVENUE, SUITE 101
 WEDBURY, NH 03091
 BR 3376 PG 2390

MAP 266 LOT 5
 HOME FOR TOWNSHIP FOUNDATION
 100 GARDEN AVENUE, SUITE 101
 WEDBURY, NH 03091
 BR 2514 PG 692

MAP 266 LOT 4
 100 GARDEN AVENUE, SUITE 101
 WEDBURY, NH 03091
 BR 3376 PG 2390

MAP 266 LOT 3
 100 GARDEN AVENUE, SUITE 101
 WEDBURY, NH 03091
 BR 3376 PG 2390

MAP 266 LOT 2
 100 GARDEN AVENUE, SUITE 101
 WEDBURY, NH 03091
 BR 3376 PG 2390

MAP 266 LOT 1
 100 GARDEN AVENUE, SUITE 101
 WEDBURY, NH 03091
 BR 3376 PG 2390

MAP 266 LOT 0
 100 GARDEN AVENUE, SUITE 101
 WEDBURY, NH 03091
 BR 3376 PG 2390

SOILS LEGEND:
 ELDRIDGE ISL
 100 UDDORTMENTS, NET SUBSTRATUM
 175 SCARBORO MUCK
 100 UDDORTMENTS, GRAVELLY
 510 HODSIC COIL
 510 HODSIC COIL FEE
 510 URRAN LAND-HODSIC COMPLEX
 100 ENDODAGENTS, GRAVELLY
 BR 5182 PG 2390

SLOPE PHASE:
 0-3% = B
 3-15% = C
 15-25% = D
 25-50% = E

STEREOTYPIC SOIL MAP PREPARED BY GES, INC. 7-30-2020 BY JP COVE C. SSSR04

APPROXIMATE CENTERLINE AFB TYPICAL LINE

1 1/2" IRON PIPE 0.8' DEEP

UP 10" 20' / 20' / 20'

UP 10" 20' / 20' / 20'

UP 10" 20' / 20' / 20'

UP 10" 20' / 20' / 20'

UP 10" 20' / 20' / 20'

UP 10" 20' / 20' / 20'

UP 10" 20' / 20' / 20'



LOCUS SCALE 1"=2000'

NOTES:

1. THE POINT OF THIS PLAN IS TO SHOW THE EXISTING CONDITIONS OF LOT 7 AS SHOWN ON PORTSMOUTH TAX MAP 288.
2. FROM LOTS 7 AND 8, THE EXISTING CONDITIONS OF LOT 7 AS SHOWN ON PORTSMOUTH TAX MAP 288.
3. THE UTILITY LOCATIONS SHOWN ARE BASED ON RECORDS MAINTAINED BY THE CITY OF PORTSMOUTH, NEW HAMPSHIRE. THE UTILITY LOCATIONS SHOWN ARE BASED ON RECORDS MAINTAINED BY THE CITY OF PORTSMOUTH, NEW HAMPSHIRE. THE UTILITY LOCATIONS SHOWN ARE BASED ON RECORDS MAINTAINED BY THE CITY OF PORTSMOUTH, NEW HAMPSHIRE.
4. THE EXISTING PAVED AREA WITHIN AN AREA HAVING A SPECIAL FLOOD HAZARD ZONING MAP NO. 20000000000, WITH EFFECTIVE DATE OF 11-30-1997.
5. BASIS OF BEARING: VERTICAL - NAD83
6. CERTAIN DATA DERIVED FROM RECORDED DATA DUE TO DIFFERENCES IN THE DATE OF THE RECORDS.
7. ALL BORN AND PACE NUMBERS REFER TO THE PORTSMOUTH COUNTY DEEDS OFFICE.
8. THE TAX MAP AND LOT NUMBERS ARE BASED ON THE CITY OF PORTSMOUTH TAX MAP 288.
9. RECORDS MAINTAINED BY THE CITY OF PORTSMOUTH, NEW HAMPSHIRE.
10. THIS SURVEY IS NOT A GUARANTEE OF THE ACCURACY OF THE BOUNDARY SURVEY. THE SURVEY IS NOT A GUARANTEE OF THE ACCURACY OF THE BOUNDARY SURVEY. THE SURVEY IS NOT A GUARANTEE OF THE ACCURACY OF THE BOUNDARY SURVEY.
11. WITH LEGAL ADVICE, TO THE EXTENT THAT THE SURVEY IS NOT A GUARANTEE OF THE ACCURACY OF THE BOUNDARY SURVEY.
12. THE LIMITS OF ADJACENT WETLANDS WERE DELINEATED BY BRIGGON WALSH CONSULTANTS, INC. ON MARCH 2009 IN ACCORDANCE WITH THE FOLLOWING REGULATIONS: A. DELINEATING A ZONATIONAL WETLANDS AND B. DELINEATING A ZONATIONAL WETLANDS.
13. SURVEY, THE LINES SHOWN WERE NOT DELINEATED BY BRIGGON WALSH CONSULTANTS, INC. ON MARCH 2009 IN ACCORDANCE WITH THE FOLLOWING REGULATIONS: A. DELINEATING A ZONATIONAL WETLANDS AND B. DELINEATING A ZONATIONAL WETLANDS.
14. SURVEY, THE LINES SHOWN WERE NOT DELINEATED BY BRIGGON WALSH CONSULTANTS, INC. ON MARCH 2009 IN ACCORDANCE WITH THE FOLLOWING REGULATIONS: A. DELINEATING A ZONATIONAL WETLANDS AND B. DELINEATING A ZONATIONAL WETLANDS.
15. 50,000 HRS. REPAIR-OF-DAM AS DESCRIBED IN RCSD BOOK 1086 PAGE 30000 AND LOCATED BY THIS SURVEY.



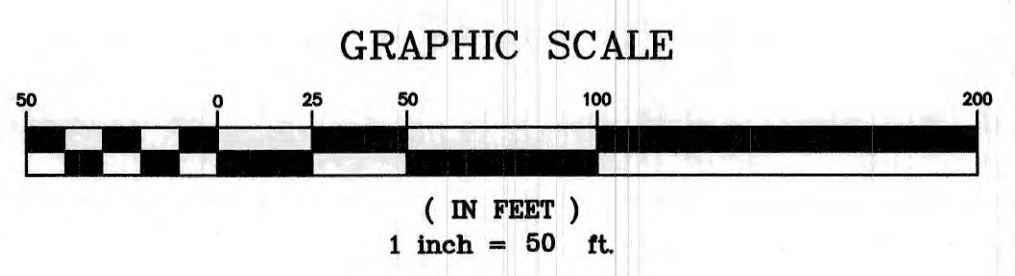
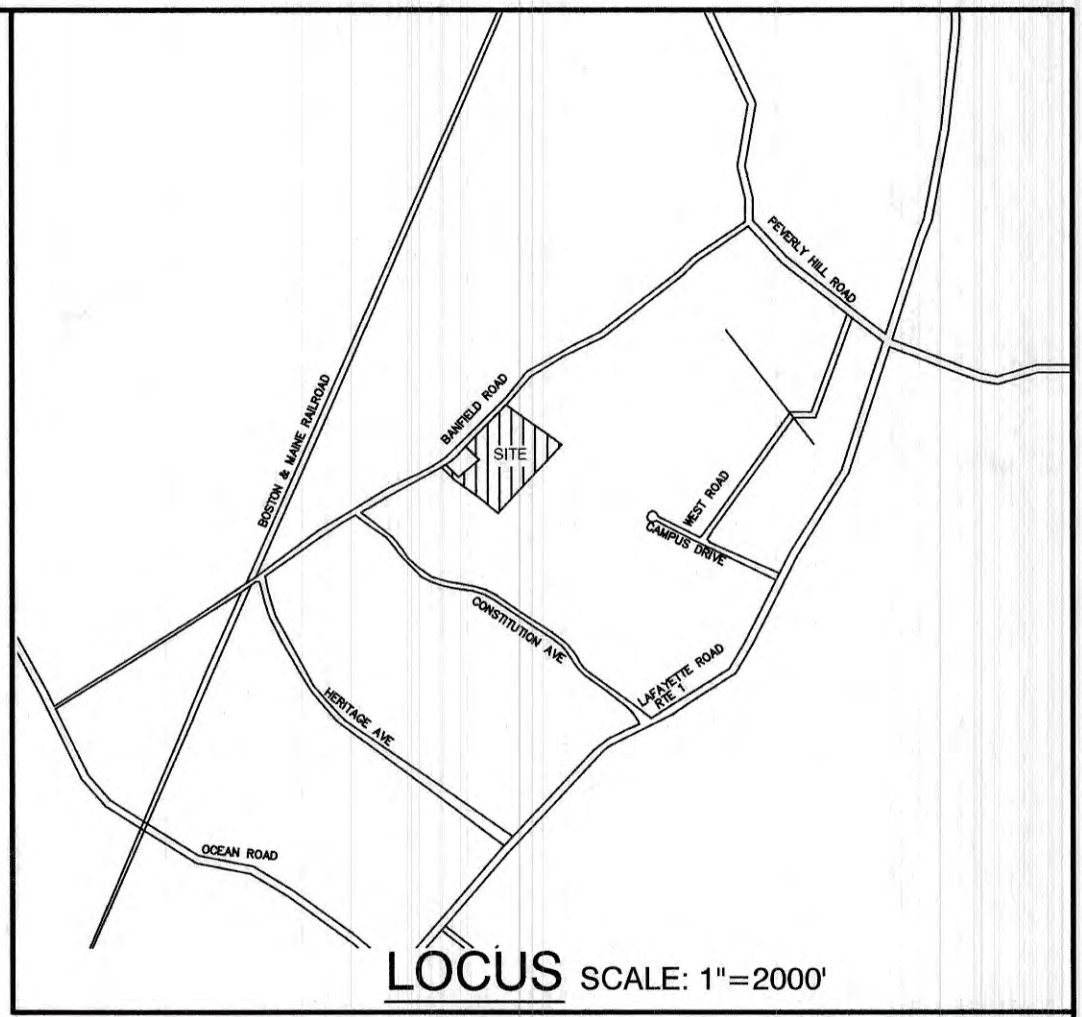
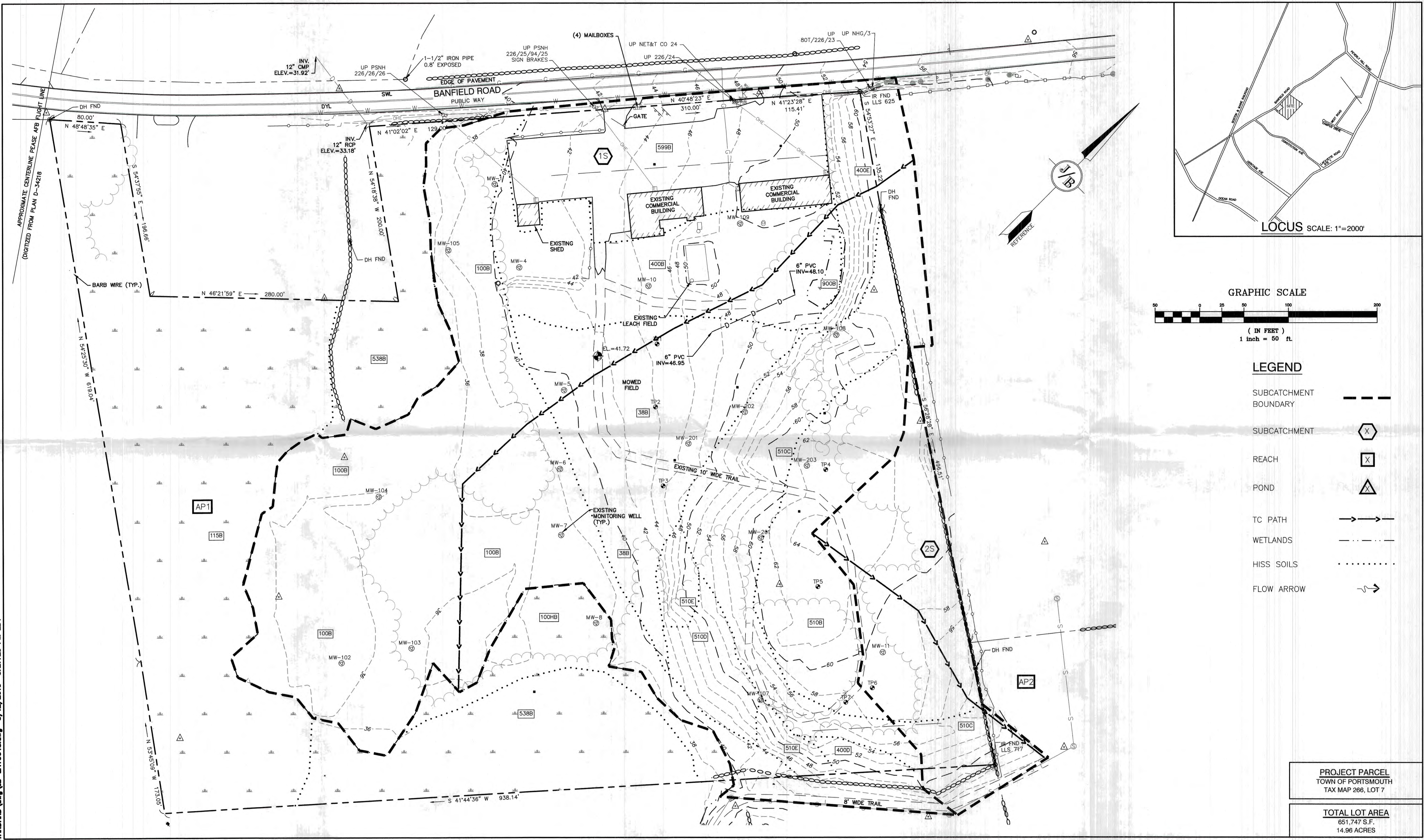
GRAPHIC SCALE 1"=50 FEET

PLAN NAME: EXISTING CONDITIONS PLAN
PROJECT: 375 BANFIELD ROAD PORTSMOUTH, NH 03801
OWNER OF RECORD: BANFIELD REALTY, LLC 304 MAPLEWOOD AVENUE, PORTSMOUTH, NH 03801

| REV. | DATE | BY |
|------|------|----|
| 0 | | |

DESIGNED AND PRODUCED IN NH
J/B Jones & Beach Engineers, Inc.
 86 Portsmouth Ave. Portsmouth, NH 03804
 PHONE: 603-778-0000 FAX: 603-778-0027
 E-MAIL: JBE@JONESANDBEACH.COM

THIS PLAN SHALL NOT BE MODIFIED WITHOUT WRITTEN PERMISSION FROM JONES & BEACH ENGINEERS, INC. ANY REVISIONS SHALL BE INDICATED BY A REVISION SYMBOL AND AT THE USER'S SOLE RISK AND WITHOUT LIABILITY TO JBE.



LEGEND

- SUBCATCHMENT BOUNDARY
- SUBCATCHMENT
- REACH
- POND
- TC PATH
- WETLANDS
- HISS SOILS
- FLOW ARROW

PROJECT PARCEL
TOWN OF PORTSMOUTH
TAX MAP 266, LOT 7

TOTAL LOT AREA
651,747 S.F.
14.96 ACRES

F:\CADD\MASTER STANDARD.dwg\JB-LAYOUTS.dwg 3/12/2015 3:27:29 PM EDT

Design: JAC Draft: DJM Date: 04/21/20
 Checked: JAC Scale: AS-NOTED Project No.: 19190.2
 Drawing Name: 19190-PLAN.dwg

THIS PLAN SHALL NOT BE MODIFIED WITHOUT WRITTEN PERMISSION FROM JONES & BEACH ENGINEERS, INC. (JBE). ANY ALTERATIONS, AUTHORIZED OR OTHERWISE, SHALL BE AT THE USER'S SOLE RISK AND WITHOUT LIABILITY TO JBE.



| REV. | DATE | REVISION | BY |
|------|----------|---------------------------|-----|
| 3 | 5/17/21 | REVISED PER CITY COMMENTS | DJM |
| 2 | 5/3/21 | REVISED PER CITY COMMENTS | DJM |
| 1 | 2/17/21 | REVISED PER CITY COMMENTS | DJM |
| 0 | 12/30/20 | ISSUED FOR REVIEW | DJM |

Designed and Produced in NH

J/B Jones & Beach Engineers, Inc.

85 Portsmouth Ave. PO Box 219 Stratham, NH 03885

Civil Engineering Services

603-772-4746 FAX: 603-772-0227 E-MAIL: JBE@JONESANDBEACH.COM

| | |
|------------------|---|
| Plan Name: | EXISTING WATERSHED PLAN |
| Project: | INDUSTRIAL WAREHOUSE 375 BANFIELD ROAD, PORTSMOUTH, NH 03801 |
| Owner of Record: | BANFIELD REALTY LLC 304 MAPLEWOOD AVENUE, PORTSMOUTH, NH 03801 |

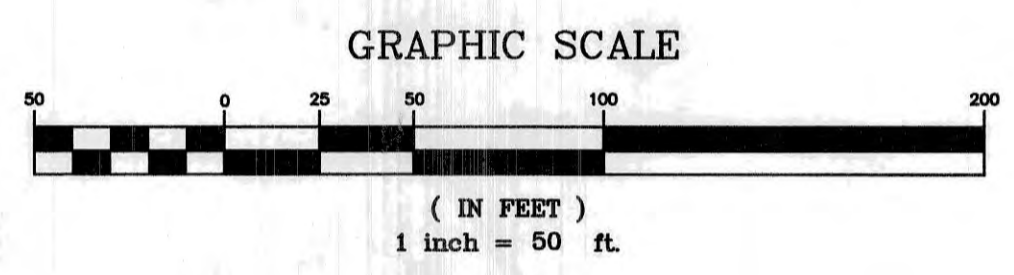
DRAWING No.

W1

SHEET 1 OF 2
JBE PROJECT NO. 19190.2



- LEGEND**
- SUBCATCHMENT BOUNDARY
 - SUBCATCHMENT
 - REACH
 - POND
 - TC PATH
 - WETLANDS
 - HISS SOILS
 - FLOW ARROW



PROJECT PARCEL
TOWN OF PORTSMOUTH
TAX MAP 266, LOT 7

TOTAL LOT AREA
651,747 S.F.
14.96 ACRES

Design: JAC Draft: DJM Date: 04/21/20
 Checked: JAC Scale: AS-NOTED Project No.: 19190.2
 Drawing Name: 19190-PLAN.dwg

THIS PLAN SHALL NOT BE MODIFIED WITHOUT WRITTEN PERMISSION FROM JONES & BEACH ENGINEERS, INC. (JBE). ANY ALTERATIONS, AUTHORIZED OR OTHERWISE, SHALL BE AT THE USER'S SOLE RISK AND WITHOUT LIABILITY TO JBE.



| REV. | DATE | REVISION | BY |
|------|----------|---------------------------|-----|
| 3 | 5/17/21 | REVISED PER CITY COMMENTS | DJM |
| 2 | 5/3/21 | REVISED PER CITY COMMENTS | DJM |
| 1 | 2/17/21 | REVISED PER CITY COMMENTS | DJM |
| 0 | 12/30/20 | ISSUED FOR REVIEW | DJM |

Designed and Produced in NH

J/B Jones & Beach Engineers, Inc.

85 Portsmouth Ave. Civil Engineering Services 603-772-4746
 PO Box 219 Stratham, NH 03885 FAX: 603-772-0227
 E-MAIL: JBE@JONESANDBEACH.COM

Plan Name: **PROPOSED WATERSHED PLAN**

Project: **INDUSTRIAL WAREHOUSE
375 BANFIELD ROAD, PORTSMOUTH, NH 03801**

Owner of Record: **BANFIELD REALTY LLC
304 MAPLEWOOD AVENUE, PORTSMOUTH, NH 03801**

DRAWING No. **W2**


SHEET 2 OF 2
JBE PROJECT NO. 19190.2

F:\CADD\MASTER STANDARD.dwg\JB-LAYOUTS.dwg 3/12/2015 3:27:29 PM EDT

STORMWATER MANAGEMENT OPERATION AND MAINTENANCE MANUAL

Prepared for:

**Banfield Realty, LLC
Map 266, Lot 7
375 Banfield Road
Portsmouth, NH
ATTN: Robert Graham
(603) 479-3666
rob@graham-consult.com**



**Prepared by:
Jones & Beach Engineers, Inc.
85 Portsmouth Avenue
P.O. Box 219
Stratham, NH 03885
Phone: (603) 772-4746
December 30, 2020
Revised May 17, 2021
Revised July 30, 2021
JBE Project No. 19190.2**

Inspection and Maintenance of Facilities and Property

A. Maintenance of Common Facilities or Property

1. Banfield Realty, LLC, future owners and assigns are responsible to perform the maintenance obligations or hire a Professional Engineer to review the site on an annual basis for maintenance and certification of the stormwater system. Banfield Realty, LLC, future owners and assigns shall keep receipts and records of all maintenance companies hired throughout the year to submit along with the following form. Permanent stormwater BMPs shall be inspected annually following construction and the annual report and certification shall be submitted to the City by December 31st of each year. The Inspection and Maintenance records must be provided to NH Department of Environmental Services upon request.

B. General Inspection and Maintenance Requirements

1. Temporary and permanent stormwater and sediment and erosion control facilities to be maintained on the site include, but are not limited to, the following:
 - a. Silt fencing
 - b. Temporary diversion and swales
 - c. Construction entrances
 - d. Drain manholes
 - e. Culverts
 - f. Vegetated Swale
 - g. Vegetation and landscaping
 - h. Parking lots and roadways
 - i. Stormwater Treatment Buffer
 - j. Convergent PRETX Pretreatment
 - k. ACF Environmental R-Tank Underground Detention System
 - l. ACF Environmental Focal Point Biofiltration System
 - m. Riprap inlet and outlet protection aprons

2. Maintenance of temporary measures shall follow the following schedule:
 - a. The general contractor shall strictly adhere to the Stormwater Pollution Prevention Plan (SWPPP) during construction operations.

 - b. During the construction process, all silt fencing will be **inspected during and after storm events** to ensure that the fence still has integrity and is not allowing sediment to pass. Any section of fence that has failed or is failing is to be replaced immediately, overlapping adjacent fence sections by at least one foot. If the problem persists, measures such as additional fencing (i.e. double) or the addition of haybales on the project side of the fence line should be considered. Sediment is to be removed from behind the fencing if found to be deeper than six inches and disposed of properly.

- c. Sediment is to be removed from behind diversions if found to be deeper than six inches and disposed of properly.
 - d. Culvert inlet protection measures should be **inspected once per week** and after every major storm event. Sediment accumulations around the stone should be removed if they are deeper than six inches. If extensive amounts of sediment appear to have become trapped within the gravel filter stone such that proper operation of the structure has become impractical, the stone should be cleaned or otherwise replaced.
 - e. The stabilized construction entrance(s) shall be **inspected weekly** and after every rain event in order to ensure that the pad(s) are not becoming choked with sediment. Additional stone shall be added if required.
 - f. All construction debris and trash shall be removed from the site at the completion of construction and disposed of properly.
 - g. Once construction has been completed, the contractor is to remove all temporary erosion control measures and, if necessary, smooth and revegetated the areas disturbed by the removal.
3. Maintenance of permanent measures shall follow the following schedule:
- a. Normal winter roadway and parking lot maintenance including plowing and snow removal. Snow removal contractors shall be NH Certified Green SnowPro.
 - b. Road and parking lot sweeping at the end of every winter, preferably at the start of the spring rain season.
 - c. **Inspection** of culvert inlets and outlets at least **once per month** during the rainy season (March to November). Any debris is to be removed and disposed of properly.
 - d. **Annual inspection** of the site for erosion, destabilization, settling, and sloughing. Any needed repairs are to be conducted immediately.
 - e. Annual inspection of drain manholes to determine if they need to be cleaned. Manholes should be cleaned of any material upon inspection. Manholes can be cleaned either manually or by specially designed equipment including, but not limited to, bucket loaders and vacuum pumps. Before any materials can be disposed, it is necessary to perform a detailed chemical analysis to determine if the materials meet the EPA criteria for hazardous waste. This will help determine how the materials should be stored, treated, and disposed. Grease hoods are to be wiped clean and the rags disposed of properly. Debris obscuring the grate inlet should also be removed.
 - f. **Annual inspection** of site's vegetation and landscaping. Any areas that are bare shall be reseeded and mulched with hay or, if the case is extreme, loamed and seeded or sodded to ensure adequate vegetative cover. Landscape specimens shall be replaced in kind if they are found to be dead or dying.

- g. Permanent stone check dams should be **inspected annually** in order to ensure that they are in good condition. Any sediment accumulated behind them shall be removed if it is deeper than six inches.
- h. Rock riprap should be **inspected annually** and after every major storm event in order to ensure that it has not been displaced, undermined, or otherwise damaged. Displaced rock should be replaced, or additional rock added in order to maintain the structure(s) in their undamaged state. Woody vegetation should not be allowed to become established in riprap areas, and/or any debris removed from the void spaces between the rocks. If the riprap is adjacent to a stream or other waterbody, the water should be kept clear of obstructions, debris, and sediment deposits.
- i. Stormwater Treatment Buffer:

This 70'x30' area shall remain undisturbed in perpetuity or until the construction of a new approved use, i.e one other than the 75,000 S.F. industrial warehouse and office building, with its own stormwater management system begins. At least 20% of its ground cover shall be forested and the remainder shall be meadow grass. This area shall be **inspected annually** to ensure that it has been kept in its intended state as aforementioned, and that its functioning has not been compromised by erosion or siltation. Allowed uses include mowing of grass to a height of not below 4 inches, removal of unsafe, dead, or diseased trees, or maintenance to correct erosion or siltation. Disallowed uses include but are not limited to the construction of new buildings, parking areas, outdoor patios, or recreational areas in the buffer.
- j. Convergent PRETX Pretreatment:

See attached Convergent inspection and maintenance guidance document.
- k. ACF Environmental R-Tank Underground Detention System:

See attached ACF Environmental inspection and maintenance guidance document.
- l. ACF Environmental Focal Point Biofiltration System:

See attached ACF Environmental inspection and maintenance guidance document.
- m. Vegetated Swale:

Inspect annually for erosion, sediment accumulation, vegetation loss, and presence of invasive species. Perform periodic mowing; frequency depends on location and type of grass. Do not cut shorter than Water Quality Flow depth (maximum 4-inches). Remove debris and accumulated sediment, based on inspection. Repair eroded areas, remove invasive species and dead vegetation, and reseed with applicable grass mix as warranted by inspection.

Annual Operations and Maintenance Report

Banfield Realty, LLC, future owners and assigns are responsible to perform the maintenance obligations or hire a Professional Engineer to review the site on an annual basis for maintenance and certification of the stormwater system. Banfield Realty, LLC, future owners and assigns shall keep receipts and records of all maintenance companies hired throughout the year to submit along with the following form. Permanent stormwater BMPs shall be inspected annually following construction and the annual report and certification shall be submitted to the City by December 31st of each year. The Inspection and Maintenance records must be provided to NH Department of Environmental Services upon request.

| Construction Activity | Date of Inspection | Who Inspected | Findings of Inspector |
|------------------------------|---------------------------|----------------------|------------------------------|
| Drain Manhole #1 | | | |
| Drain Manhole #2 | | | |
| Drain Manhole #3 | | | |
| Drain Manhole #4 | | | |
| Drain Manhole #5 | | | |
| Drain Manhole #6 | | | |
| Drain Manhole #7 | | | |

| | | | |
|-------------------------------|--|--|--|
| Drain Manhole #8 | | | |
| Culverts | | | |
| Vegetation and landscaping | | | |
| Parking lots and roadways | | | |
| Stormwater Treatment Buffer | | | |
| Vegetated Swale | | | |
| Convergent PRETX Pretreatment | | | |

| | | | |
|--|--|--|--|
| ACF R-Tank | | | |
| ACF Focal Point #1 | | | |
| ACF Focal Point #2 | | | |
| ACF Focal Point #3 | | | |
| ACF Focal Point #4 | | | |
| Rip-Rap Inlet and Outlet Protection Aprons | | | |

| | | | |
|--------|--|--|--|
| Other: | | | |
| Other: | | | |
| Other: | | | |

See attached sample forms as a guideline.

Any inquiries in regards to the design, function, and/or maintenance of any one of the above-mentioned facilities or tasks shall be directed to the project engineer:

Jones & Beach Engineers, Inc.
85 Portsmouth Avenue
P.O. Box 219
Stratham, NH 03885

T#: (603) 772-4746
F#: (603) 772-0227

Commitment to maintenance requirements

I agree to complete and/or observe all of the required maintenance practices and their respective schedules as outlined above.

Owner's Name

Print Name

Title

Date

CONTROL OF INVASIVE PLANTS

During maintenance activities, check for the presence of invasive plants and remove in a safe manner as described on the following pages. They should be controlled as described on the following pages.

Background:

Invasive plants are introduced, alien, or non-native plants, which have been moved by people from their native habitat to a new area. Some exotic plants are imported for human use such as landscaping, erosion control, or food crops. They also can arrive as "hitchhikers" among shipments of other plants, seeds, packing materials, or fresh produce. Some exotic plants become invasive and cause harm by:

- becoming weedy and overgrown;
- killing established shade trees;
- obstructing pipes and drainage systems;
- forming dense beds in water;
- lowering water levels in lakes, streams, and wetlands;
- destroying natural communities;
- promoting erosion on stream banks and hillsides; and
- resisting control except by hazardous chemical.



Prepared by the Invasives Species Outreach Group, volunteers interested in helping people control invasive plants. Assistance provided by the Piscataquog Land Conservancy and the NH Invasives Species Committee. Edited by Karen Bennett, Extension Forestry Professor and Specialist.



Tatarian honeysuckle
Lonicera tatarica

USDA-NRCS PLANTS Database / Britton, N.L., and A. Brown. 1913. *An illustrated flora of the northern United States, Canada and the British Possessions*. Vol. 3: 282.

Non-native invasive plants crowd out natives in natural and managed landscapes. They cost taxpayers billions of dollars each year from lost agricultural and forest crops, decreased biodiversity, impacts to natural resources and the environment, and the cost to control and eradicate them.

Invasive plants grow well even in less than desirable conditions such as sandy soils along roadsides, shaded wooded areas, and in wetlands. In ideal conditions, they grow and spread even faster. There are many ways to remove these non-native invasives, but once removed, care is needed to dispose the removed plant material so the plants don't grow where disposed.

Knowing how a particular plant reproduces indicates its method of spread and helps determine the appropriate disposal method. Most are spread by seed and are dispersed by wind, water, animals, or people. Some reproduce by vegetative means from pieces of stems or roots forming new plants. Others spread through both seed and vegetative means.

Because movement and disposal of viable plant parts is restricted (see NH Regulations), viable invasive parts can't be brought to most transfer stations in the state. Check with your transfer station to see if there is an approved, designated area for invasives disposal. This fact sheet gives recommendations for rendering plant parts non-viable.

Control of invasives is beyond the scope of this fact sheet. For information about control visit www.nhinvasives.org or contact your UNH Cooperative Extension office.

New Hampshire Regulations

Prohibited invasive species shall only be disposed of in a manner that renders them nonliving and nonviable. (Agr. 3802.04)

No person shall collect, transport, import, export, move, buy, sell, distribute, propagate or transplant any living and viable portion of any plant species, which includes all of their cultivars and varieties, listed in Table 3800.1 of the New Hampshire prohibited invasive species list. (Agr 3802.01)

How and When to Dispose of Invasives?

To prevent seed from spreading remove invasive plants before seeds are set (produced). Some plants continue to grow, flower and set seed even after pulling or cutting. Seeds can remain viable in the ground for many years. If the plant has flowers or seeds, place the flowers and seeds in a heavy plastic bag “head first” at the weeding site and transport to the disposal site. The following are general descriptions of disposal methods. See the chart for recommendations by species.

Burning: Large woody branches and trunks can be used as firewood or burned in piles. For outside burning, a written fire permit from the local forest fire warden is required unless the ground is covered in snow. Brush larger than 5 inches in diameter can't be burned. Invasive plants with easily airborne seeds like black swallow-wort with mature seed pods (indicated by their brown color) shouldn't be burned as the seeds may disperse by the hot air created by the fire.

Bagging (solarization): Use this technique with softer-tissue plants. Use heavy black or clear plastic bags (contractor grade), making sure that no parts of the plants poke through. Allow the bags to sit in the sun for several weeks and on dark pavement for the best effect.

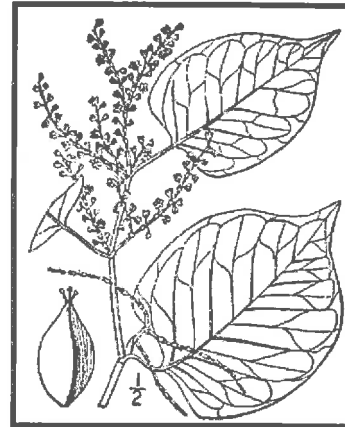
Tarpping and Drying: Pile material on a sheet of plastic and cover with a tarp, fastening the tarp to the ground and monitoring it for escapes. Let the material dry for several weeks, or until it is clearly nonviable.

Chipping: Use this method for woody plants that don't reproduce vegetatively.

Burying: This is risky, but can be done with watchful diligence. Lay thick plastic in a deep pit before placing the cut up plant material in the hole. Place the material away from the edge of the plastic before covering it with more heavy plastic. Eliminate as much air as possible and toss in soil to weight down the material in the pit. Note that the top of the buried material should be at least three feet underground. Japanese knotweed should be at least 5 feet underground!

Drowning: Fill a large barrel with water and place soft-tissue plants in the water. Check after a few weeks and look for rotted plant material (roots, stems, leaves, flowers). Well-rotted plant material may be composted. A word of caution- seeds may still be viable after using this method. Do this before seeds are set. This method isn't used often. Be prepared for an awful stink!

Composting: Invasive plants can take root in compost. Don't compost any invasives unless you know there is no viable (living) plant material left. Use one of the above techniques (bagging, tarping, drying, chipping, or drowning) to render the plants nonviable before composting. Closely examine the plant before composting and avoid composting seeds.






Japanese knotweed
Polygonum cuspidatum
USDA-NRCS PLANTS Database /
Britton, N.L., and A. Brown. 1913. *An illustrated flora of the northern United States, Canada and the British Possessions*. Vol. 1: 676.

Be diligent looking for seedlings for years in areas where removal and disposal took place.

Suggested Disposal Methods for Non-Native Invasive Plants


This table provides information concerning the disposal of removed invasive plant material. If the infestation is treated with herbicide and left in place, these guidelines don't apply. Don't bring invasives to a local transfer station, unless there is a designated area for their disposal, or they have been rendered non-viable. This listing includes wetland and upland plants from the New Hampshire Prohibited Invasive Species List. The disposal of aquatic plants isn't addressed.

| Woody Plants | Method of Reproducing | Methods of Disposal |
|--|--|--|
| Norway maple <i>(Acer platanoides)</i> European barberry <i>(Berberis vulgaris)</i> Japanese barberry <i>(Berberis thunbergii)</i> autumn olive <i>(Elaeagnus umbellata)</i> burning bush <i>(Euonymus alatus)</i> Morrow's honeysuckle <i>(Lonicera morrowii)</i> Tatarian honeysuckle <i>(Lonicera tatarica)</i> showy bush honeysuckle <i>(Lonicera x bella)</i> common buckthorn <i>(Rhamnus cathartica)</i> glossy buckthorn <i>(Frangula alnus)</i> | Fruit and Seeds  | <p>Prior to fruit/seed ripening</p> <p>Seedlings and small plants</p> <ul style="list-style-type: none"> ▪ Pull or cut and leave on site with roots exposed. No special care needed. <p>Larger plants</p> <ul style="list-style-type: none"> ▪ Use as firewood. ▪ Make a brush pile. ▪ Chip. ▪ Burn. <hr/> <p>After fruit/seed is ripe</p> <p>Don't remove from site.</p> <ul style="list-style-type: none"> ▪ Burn. ▪ Make a covered brush pile. ▪ Chip once all fruit has dropped from branches. ▪ Leave resulting chips on site and monitor. |
| oriental bittersweet <i>(Celastrus orbiculatus)</i> multiflora rose <i>(Rosa multiflora)</i> | Fruits, Seeds, Plant Fragments  | <p>Prior to fruit/seed ripening</p> <p>Seedlings and small plants</p> <ul style="list-style-type: none"> ▪ Pull or cut and leave on site with roots exposed. No special care needed. <p>Larger plants</p> <ul style="list-style-type: none"> ▪ Make a brush pile. ▪ Burn. <hr/> <p>After fruit/seed is ripe</p> <p>Don't remove from site.</p> <ul style="list-style-type: none"> ▪ Burn. ▪ Make a covered brush pile. ▪ Chip – only after material has fully dried (1 year) and all fruit has dropped from branches. Leave resulting chips on site and monitor. |

| Non-Woody Plants | Method of Reproducing | Methods of Disposal |
|--|--|---|
| <p>garlic mustard (<i>Alliaria petiolata</i>)</p> <p>spotted knapweed (<i>Centaurea maculosa</i>)</p> <ul style="list-style-type: none"> ▪ Sap of related knapweed can cause skin irritation and tumors. Wear gloves when handling. <p>black swallow-wort (<i>Cynanchum nigrum</i>)</p> <ul style="list-style-type: none"> ▪ May cause skin rash. Wear gloves and long sleeves when handling. <p>pale swallow-wort (<i>Cynanchum rossicum</i>)</p> <p>giant hogweed (<i>Heracleum mantegazzianum</i>)</p> <ul style="list-style-type: none"> ▪ Can cause major skin rash. Wear gloves and long sleeves when handling. <p>dame's rocket (<i>Hesperis matronalis</i>)</p> <p>perennial pepperweed (<i>Lepidium latifolium</i>)</p> <p>purple loosestrife (<i>Lythrum salicaria</i>)</p> <p>Japanese stilt grass (<i>Microstegium vimineum</i>)</p> <p>mile-a-minute weed (<i>Polygonum perfoliatum</i>)</p> | <p>Fruits and Seeds</p>  | <p>Prior to flowering Depends on scale of infestation</p> <p>Small infestation</p> <ul style="list-style-type: none"> ▪ Pull or cut plant and leave on site with roots exposed. <p>Large infestation</p> <ul style="list-style-type: none"> ▪ Pull or cut plant and pile. (You can pile onto or cover with plastic sheeting). ▪ Monitor. Remove any re-sprouting material. <p>During and following flowering Do nothing until the following year or remove flowering heads and bag and let rot.</p> <p>Small infestation</p> <ul style="list-style-type: none"> ▪ Pull or cut plant and leave on site with roots exposed. <p>Large infestation</p> <ul style="list-style-type: none"> ▪ Pull or cut plant and pile remaining material. (You can pile onto plastic or cover with plastic sheeting). ▪ Monitor. Remove any re-sprouting material. |
| <p>common reed (<i>Phragmites australis</i>)</p> <p>Japanese knotweed (<i>Polygonum cuspidatum</i>)</p> <p>Bohemian knotweed (<i>Polygonum x bohemicum</i>)</p> | <p>Fruits, Seeds, Plant Fragments Primary means of spread in these species is by plant parts. Although all care should be given to preventing the dispersal of seed during control activities, the presence of seed doesn't materially influence disposal activities.</p> | <p>Small infestation</p> <ul style="list-style-type: none"> ▪ Bag all plant material and let rot. ▪ Never pile and use resulting material as compost. ▪ Burn. <p>Large infestation</p> <ul style="list-style-type: none"> ▪ Remove material to unsuitable habitat (dry, hot and sunny or dry and shaded location) and scatter or pile. ▪ Monitor and remove any sprouting material. ▪ Pile, let dry, and burn. |

January 2010

UNH Cooperative Extension programs and policies are consistent with pertinent Federal and State laws and regulations, and prohibits discrimination in its programs, activities and employment on the basis of race, color, national origin, gender, religion, age, disability, political beliefs, sex, sexual orientation, or veteran's, marital or family status. College of Life Sciences and Agriculture, County Governments, NH Dept. of Resources and Economic Development, Division of Forests and Lands, NH Fish and Game, and U.S. Dept. of Agriculture cooperating.



PRETX OPERATION AND MAINTENANCE GUIDE



PRETX™ BIOFILTER PRETREATMENT OPERATION AND MAINTENANCE GUIDANCE



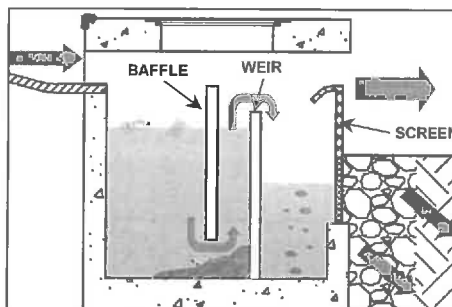
PRETX systems provide pretreatment of sediment and debris prior to filtration and infiltration. Maintenance of PRETX pretreatment catch basins is simple and typically uses a standard vactor truck for cleaning. Simply remove the manhole cover and vactor out debris from within the sump and clean internal components by pressure washing. PRETX units are comprised of an outer precast concrete shell and consist of HDPE and stainless-steel internals that are resistant to rust and rot from corrosive winter runoff. Ideal tools include camera, shovel, hoe/rake, manhole pick, and tape measure. Appropriate Personal Protective Equipment (PPE) should be used in accordance with local authority or company procedures.

Routine annual inspections and periodic maintenance is required for the effective operation of PRETX systems. The Responsible Parties should maintain PRETX systems in accordance with the minimum design standards. This page provides guidance on maintenance activities that are typically required for PRETX systems, along with a suggested frequency for each activity. Individual systems may have more, or less, frequent maintenance needs, depending upon a variety of factors including land use intensity, seasonality, the occurrence of large storm events, overly wet or dry (i.e., drought) regional hydrologic conditions, and any changes or redevelopment in the upstream land use.


| Activity | Frequency |
|--|-------------------|
| <p>NOTE: A properly functioning PRETX system will trap floatables such as bottles, cups, and leaves within the first sump area behind the baffle. Settleables such as sand, saturated leaves and trash will fall to the bottom of the sump area behind the weir wall. Lastly, removal of smaller debris such as cigarettes, grass clippings, etc. will be removed by the screened outlet.</p> | Annual Inspection |
| Cleaning of PRETX systems is best conducted by a vactor truck with pressure washing for removal of accumulated sediment, trash, and debris. | |
| Remove maintenance cover and inspect for accumulation of trash and debris. | |
| Inspect for floatables behind baffle wall and remove as needed by vactor. | |
| Inspect for settleable behind weir wall and remove as needed by vactor. | |
| Inspect outlet screen for accumulated debris and clean as needed by pressure wash. | |
| Check the inlet area (curb throat or drop inlet grate) and surrounding pavement area immediately upstream for sediment deposition, weed growth, etc. Remove as needed with a broom and shovel or by vactor. | |
| Check to insure the PRETX system drains to the outvert level completely after storm events. | As Needed |
| This process is to be repeated until proper drainage and function has been restored. | |
| Repair or replace any damaged structural parts, inlets, outlets, grates. | |



TOP VIEW WITH COVER REMOVED



SIDE VIEW OF TRASH AND DEBRIS ACCUMULATION



REAR VIEW OF OUTLET SCREEN

CHECKLIST FOR OPERATION & MAINTENANCE PRETX™ BIOFILTER PRETREATMENT



Location:

Inspector:

Date:

Time:

Site Conditions:

Date Since Last Rain Event:

NOTE: A properly functioning PRETX system will trap floatables such as bottles, cups, and leaves within the first sump area behind the baffle. Settleables such as sand, saturated leaves and trash will fall to the bottom of the sump area behind the weir wall. Lastly, removal of smaller debris such as cigarettes, grass clippings, etc. will be removed by the screened outlet.

| Inspection Items | Satisfactory (S) or Unsatisfactory (U) | | Comments/Corrective Action |
|--|---|---|----------------------------|
| 1. Remove maintenance cover to allow for visual inspection | S | U | |
| 2. Complete drainage of PRETX system to outvert elevation after storm flow ceases | S | U | |
| 3. Proper grading and drainage to PRETX inlet and outlet, no evidence of short-circuit or bypass of flow around or under structure | S | U | |
| 4. Accumulation of settleable trash and debris within PRETX sump is 6" or less | S | U | |
| 5. Sump area is empty of floatable trash and debris. Excessive accumulation of floatables will bypass baffle wall. | S | U | |
| 6. Outlet screen is clear of debris | S | U | |
| 7. Clogging and function of inlet/outlet components | S | U | |
| 8. Cracking, spalling, or deterioration of concrete | S | U | |
| 9. Nuisance vegetation, animal burrows, or settling of structure | S | U | |
| 10. Undesirable odors | S | U | |
| 11. Complaints from residents | S | U | |
| 12. Public hazards noted | S | U | |
| 13. | S | U | |
| 14. | S | U | |
| 15. | S | U | |

| Corrective Action Needed | Due Date |
|--------------------------|----------|
| 1. | |
| 2. | |
| 3. | |
| 4. | |
| 5. | |



R-TANK OPERATION, INSPECTION & MAINTENANCE

Operation

Your ACF R-Tank System has been designed to function in conjunction with the engineered drainage system on your site, the existing municipal infrastructure, and/or the existing soils and geography of the receiving watershed. Unless your site included certain unique and rare features, the operation of your R-Tank System will be driven by naturally occurring systems and will function autonomously. However, upholding a proper schedule of Inspection & Maintenance is critical to ensuring continued functionality and optimum performance of the system.

Inspection

Both the R-Tank and all stormwater pre-treatment features incorporated into your site must be inspected regularly. Inspection frequency for your system must be determined based on the contributing drainage area, but should never exceed one year between inspections (six months during the first year of operation).

Inspections may be required more frequently for pre-treatment systems. You should refer to the manufacturer requirements for the proper inspection schedule.

With the right equipment your inspection and measurements can be accomplished from the surface without physically entering any confined spaces. If your inspection does require confined space entry, you MUST follow all local/regional requirements as well as OSHA standards.

R-Tank Systems may incorporate Inspection Ports, Maintenance Ports, and/or adjoining manholes. Each of these features are easily accessed by removing the lid at the surface. With the cover removed, a visual inspection can be performed to identify sediment deposits within the structure. Using a flashlight, ALL access points should be examined to complete a thorough inspection.

Inspection Ports

Usually located centrally in the R-Tank System, these perforated columns are designed to give the user a base-line sediment depth across the system floor.

Maintenance Ports

Usually located near the inlet and outlet connections, you'll likely find deeper deposits of heavier sediments when compared to the Inspection Ports.

Manholes

Most systems will include at least two manholes - one at the inlet and another at the outlet. There may be more than one location where stormwater enters the system, which would result in additional manholes to inspect.

Bear in mind that these manholes often include a sump below the invert of the pipe connecting to the R-Tank. These sumps are designed to capture sediment before it reaches the R-Tank, and they should be kept clean to ensure they function properly. However, existence of sediment in the sump does NOT necessarily mean sediment has accumulated in the R-Tank.

After inspecting the bottom of the structure, use a mirror on a pole (or some other device) to check for sediment or debris in the pipe connecting to the R-Tank.

R-TANK OPERATION INSPECTION & MAINTENANCE

If sediment or debris is observed in any of these structures, you should determine the depth of the material. This is typically accomplished with a stadia rod, but you should determine the best way to obtain the measurement.

All observations and measurements should be recorded on an Inspection Log kept on file. We've included a form you can use at the end of this guideline.

Maintenance

The R-Tank System should be back-flushed once sediment accumulation has reached 6" or 15% of the total system height. Use the chart below as a guideline to determine the point at which maintenance is required on your system.

| R-Tank Unit | Height | Max Sediment Dept |
|-------------|--------|-------------------|
| Mini | 9.5" | 1.5" |
| Single | 17" | 3" |
| Double | 34" | 5" |
| Triple | 50" | 6" |
| Quad | 67" | 6" |
| Pent | 84" | 6" |

Before any maintenance is performed on your system, be sure to plug the outlet pipe to prevent contamination of the adjacent systems.

To back-flush the R-Tank, water is pumped into the system through the Maintenance Ports as rapidly as possible. Water should be pumped into ALL Maintenance Ports. The turbulent action of the water moving through the R-Tank will suspend sediments which may then be pumped out.

If your system includes an Outlet Structure, this will be the ideal location to pump contaminated water out of the system. However, removal of back-flush water may be accomplished through the Maintenance Ports, as well.

For systems with large footprints that would require extensive volumes of water to properly flush the system, you should consider performing your maintenance within 24 hours of a rain event. Stormwater entering the system will aid in the suspension of sediments and reduce the volume of water required to properly flush the system.

Once removed, sediment-laden water may be captured for disposal or pumped through a Dirtbag™ (if permitted by the locality).



2831 Cardwell Road
Richmond, Virginia, 23234
800.448.3636
FAX 804.743.7779
acfenvironmental.com


Step-By-Step Inspection & Maintenance Routine

1) Inspection

- a. Inspection Port
 - i. Remove Cap
 - ii. Use flashlight to detect sediment deposits
 - iii. If present, measure sediment depth with stadia rod
 - iv. Record results on Maintenance Log
 - v. Replace Cap
- b. Maintenance Port/s
 - i. Remove Cap
 - ii. Use flashlight to detect sediment deposits
 - iii. If present, measure sediment depth with stadia rod
 - iv. Record results on Maintenance Log
 - v. Replace Cap
 - vi. Repeat for ALL Maintenance Ports
- c. Adjacent Manholes
 - i. Remove Cover
 - ii. Use flashlight to detect sediment deposits
 - iii. If present, measure sediment depth with stadia rod, accounting for depth of sump (if present)
 - iv. Inspect pipes connecting to R-Tank
 - v. Record results on Maintenance Log
 - vi. Replace Cover
 - vii. Repeat for ALL Manholes that connect to the R-Tank

2) Maintenance

- a. Plug system outlet to prevent discharge of back-flush water
- b. Determine best location to pump out back-flush water
- c. Remove Cap from Maintenance Port
- d. Pump water as rapidly as possible (without over-topping port) into system until at least 1" of water covers system bottom
- e. Replace Cap
- f. Repeat at ALL Maintenance Ports
- g. Pump out back-flush water to complete back-flushing
- h. Vacuum all adjacent structures and any other structures or stormwater pre-treatment systems that require attention
- i. Sediment-laden water may be captured for disposal or pumped through a Dirtbag™.
- j. Replace any remaining Caps or Covers
- k. Record the back-flushing event in your Maintenance Log with any relevant specifics




FocalPoint

BIOFILTRATION SYSTEMS

HIGH PERFORMANCE MODULAR BIOFILTRATION SYSTEM (HPMBS)

Operations & Maintenance



GENERAL DESCRIPTION

The following general specifications describe the general operations and maintenance requirements for the FocalPoint® High Performance Modular Biofiltration System (HPMBS). The system utilizes physical, chemical and biological mechanisms of a soil, plant and microbe complex to remove pollutants typically found in urban stormwater runoff. The treatment system is a fully equipped, modular, constructed in place system designed to treat contaminated runoff.

Stormwater enters the FocalPoint® HPMBS, is filtered by the High Flow Biofiltration Media and passes through to the underdrain/storage system where the treated water is detained, retained or infiltrated to sub-soils, prior to discharge to the storm sewer system of any remaining flow.

Higher flows bypass the FocalPoint® HPMBS via a downstream inlet or other overflow conveyance. Maintenance is a simple, inexpensive and safe operation that does not require confined space entry, pumping or vacuum equipment, or specialized tools. Properly trained landscape personnel can effectively maintain FocalPoint® HPMBS by following instructions in this manual.



BASIC OPERATIONS

FocalPoint® is a modular, high performance biofiltration system that often works in tandem with other integrated management practices (IMP). Contaminated stormwater runoff enters the biofiltration bed through a conveyance swale, planter box, or directly through a curb cut or false inlet. Energy is dissipated by a rock or vegetative dissipation device and is absorbed by a 3-inch layer of aged, double shredded hardwood mulch, with fines removed, (when specified) on the surface of the biofiltration media.

As the water passes through the mulch layer, most of the larger sediment particles and heavy metals are removed through sedimentation and chemical reactions with the organic material in the mulch. Water passes through the biofiltration media where the finer particles are removed and numerous chemical reactions take place to immobilize and capture pollutants in the soil media.

The cleansed water passes into the underdrain/storage system and remaining flows are directed to a storm sewer system or other appropriate discharge point. Once the pollutants are in the soil, bacteria begin to break down and metabolize the materials and the plants begin to uptake and metabolize the pollutants. Some pollutants such as heavy metals, which are chemically bound to organic particles in the mulch, are released over time as the organic matter decomposes to release the metals to the feeder roots of the plants and the cells of the bacteria in the soil where they remain and are recycled. Other pollutants such as phosphorus are chemically bound to the soil particles and released slowly back to the plants and bacteria and used in their metabolic processes. Nitrogen goes through a variety of very complex biochemical processes where it can ultimately end up in the plant/bacteria biomass, turned to nitrogen gas or dissolves back into the water column as nitrates depending on soil temperature, pH and the availability of oxygen. The pollutants ultimately are retained in the mulch, soil and biomass with some passing out of the system into the air or back into the water.

DESIGN AND INSTALLATION

Each project presents different scopes for the use of FocalPoint® HPMBs. To ensure the safe and specified function of this stormwater BMP, Convergent Water Technologies and/or its Value Added Resellers (VAR) review each application before supply. Information and design assistance is available to the design engineer during the planning process. Correct FocalPoint® sizing is essential to optimum performance. The engineer shall submit calculations for approval by the local jurisdiction when required. The contractor and/or VAR is responsible for the correct installation of FocalPoint® HPMBs units as described in approved plans. A comprehensive installation manual is available at www.convergentwater.com.





MAINTENANCE

Why Maintain?

All stormwater treatment systems require maintenance for effective operation. This necessity is often incorporated in your property's permitting process as a legally binding BMP maintenance agreement. Other reasons for maintenance include:

- Avoid legal challenges from your jurisdiction's maintenance enforcement program.
- Prolong the lifespan of your FocalPoint® HPMBS.
- Avoid costly repairs.
- Help reduce pollutant loads leaving your property.

Simple maintenance of the FocalPoint® HPMBS is required to continue effective pollutant removal from stormwater runoff before any discharge into downstream waters. This procedure will also extend the longevity of the living biofiltration system. The unit will recycle and accumulate pollutants within the biomass, but may also be subjected to other materials entering the surface of the system. This may include trash, silt and leaves etc. which will be contained above the mulch and/or biofiltration media layer. Too much silt may inhibit the FocalPoint's® HPMBS flow rate, which is a primary reason for system maintenance. Removal of accumulated silt/sediment and/or replacement of the mulch layer (when specified), is an important activity that prevents over accumulation of such silt/sediment.

When to Maintain?

Convergent Water Technologies and/or its VAR includes a 1-year maintenance plan with each system purchased. Annual included maintenance consists of two (2) scheduled maintenance visits. Additional maintenance may be necessary depending on sediment and trash loading (by Owner or at additional cost). The start of the maintenance plan begins when the system is activated for full operation. Full operation is defined as when the site is appropriately stabilized, the unit is installed and activated (by VAR), i.e., when mulch (if specified) and plantings are added.

Activation should be avoided until the site is fully stabilized (full landscaping, grass cover, final paving and street sweeping completed). Maintenance visits are scheduled seasonally; the spring visit aims to clean up after winter loads including salts and sands. The fall visit helps the system by removing excessive leaf litter.

A first inspection to determine if maintenance is necessary should be performed at least twice annually after storm events of greater than (1) one inch total depth (subject to regional climate). Please refer to the maintenance checklist for specific conditions that indicate if maintenance is necessary.

It has been found that in regions which receive between 30-50 inches of annual rainfall, (2) two visits are generally required. Regions with less rainfall often only require (1) one visit per annum. Varying land uses can affect maintenance frequency.



Some sites may be subjected to extreme sediment or trash loads, requiring more frequent maintenance visits. This is the reason for detailed notes of maintenance actions per unit, helping the VAR/Maintenance contractor and Owner predict future maintenance frequencies, reflecting individual site conditions.

Owners must promptly notify the VAR/Maintenance contractor of any damage to the plant(s), which constitute(s) an integral part of the biofiltration technology. Owners should also advise other landscape or maintenance contractors to leave all maintenance of the FocalPoint® HPMBs to the VAR/Maintenance contractor (i.e. no pruning or fertilizing).

EXCLUSION OF SERVICES

It is the responsibility of the owner to provide adequate irrigation when necessary to the plant(s) in the FocalPoint® HPMBs.

Clean up due to major contamination such as oils, chemicals, toxic spills, etc. will result in additional costs and are not covered under the VAR/Maintenance contractor maintenance contract. Should a major contamination event occur, the Owner must block off the outlet pipe of the FocalPoint® (where the cleaned runoff drains to, such as drop-inlet) and block off the point where water enters of the FocalPoint® HPMBs. The VAR/Maintenance contractor should be informed immediately.

MAINTENANCE VISIT SUMMARY

Each maintenance visit consists of the following simple tasks (detailed instructions below).

1. Inspection of FocalPoint® HPMBs and surrounding area
2. Removal of debris, trash and mulch
3. Mulch replacement
4. Plant health evaluation (including measurements) and pruning or replacement as necessary
5. Clean area around FocalPoint® HPMBs
6. Complete paperwork, including date stamped photos of the tasks listed above.

MAINTENANCE TOOLS, SAFETY EQUIPMENT AND SUPPLIES

Ideal tools include: camera, bucket, shovel, broom, pruners, hoe/rake, and tape measure. Appropriate Personal Protective Equipment (PPE) should be used in accordance with local or company procedures. This may include impervious gloves where the type of trash is unknown, high visibility clothing and barricades when working in close proximity to traffic and also safety hats and shoes.

MAINTENANCE VISIT PROCEDURE



Inspection of FocalPoint® HPMBs and surrounding area

Record individual unit before maintenance with photograph (numbered). Record on Maintenance Report (see example in this document) the following:

| | | | |
|---|----------|--|----------|
| <input type="checkbox"/> Standing Water | yes no | <input type="checkbox"/> Damage to HPMBs System to Overflow conveyance | yes no |
| <input type="checkbox"/> Is Bypass Inlet Clear? | yes no | | yes no |

Removal of Silt / Sediment / Clay

Dig out silt (if any) and mulch and remove trash & foreign items.

| | | | |
|---|----------|--|----------|
| <input type="checkbox"/> Silt / Clay Found? | yes no | <input type="checkbox"/> Leaves? | yes no |
| <input type="checkbox"/> Cups / Bags Found? | yes no | <input type="checkbox"/> Volume of material removed _____ (volume or weight) | |

Removal of debris, trash and mulch

After removal of mulch and debris, measure distance from the top of the FocalPoint® HPMBs engineered media soil to the flow line elevation of the adjacent overflow conveyance. If this distance is greater than that specified on the plans (typ. 6" - 12"), add media (not top soil or other) to recharge to the distance specified.

Distance to media surface to flow line of overflow conveyance (inches) _____

of Buckets of Media Added _____

Mulch Replacement

Most maintenance visits require only replacement mulch (if utilized) which must be, aged, double shredded hardwood mulch with fines removed. For smaller projects, one cubic foot of mulch will cover four square feet of biofiltration bed, and for larger projects, one cubic yard of mulch will cover 108 square feet of biofiltration bed. Some visits may require additional FocalPoint® HPMBs engineered soil media available from the VAR/Contractor.

- Add double shredded, aged hardwood mulch which has been screened to remove fines, evenly across the entire biofiltration media bed to a depth of 3".
- Clean accumulated sediment from energy dissipation system at the inlet to the FocalPoint® HPMBs to allow for entry of trash during a storm event.

Plant health evaluation and pruning or replacement as necessary

Examine the plant's health and replace if dead or dying.
Prune as necessary to encourage growth in the correct directions

| | | |
|---|--|--------------|
| <input type="checkbox"/> Height above Grate (feet) _____ | <input type="checkbox"/> Health | alive dead |
| <input type="checkbox"/> Width at Widest point (feet) _____ | <input type="checkbox"/> Damage to Plant | yes no |

Clean area around FocalPoint® HPMBs

- Clean area around unit and remove all refuse to be disposed of appropriately.

Complete paperwork

- Deliver Maintenance Report and photographs as appropriate.
- Some jurisdictions may require submission of maintenance reports in accordance with approvals.
- It is the responsibility of the Owner to comply with local regulations.



FocalPoint Warranty

Seller warrants goods sold hereunder against defects in materials and workmanship only, for a period of (1) year from date the Seller activates the system into service. Seller makes no other warranties, express or implied.

Seller's liability hereunder shall be conditioned upon the Buyer's installation, maintenance, and service of the goods in strict compliance with the written instructions and specifications provided by the Seller. Any deviation from Seller's instructions and specifications or any abuse or neglect shall void warranties.

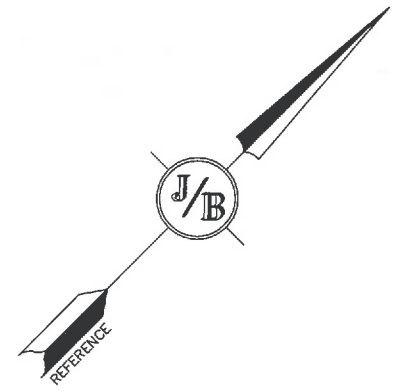
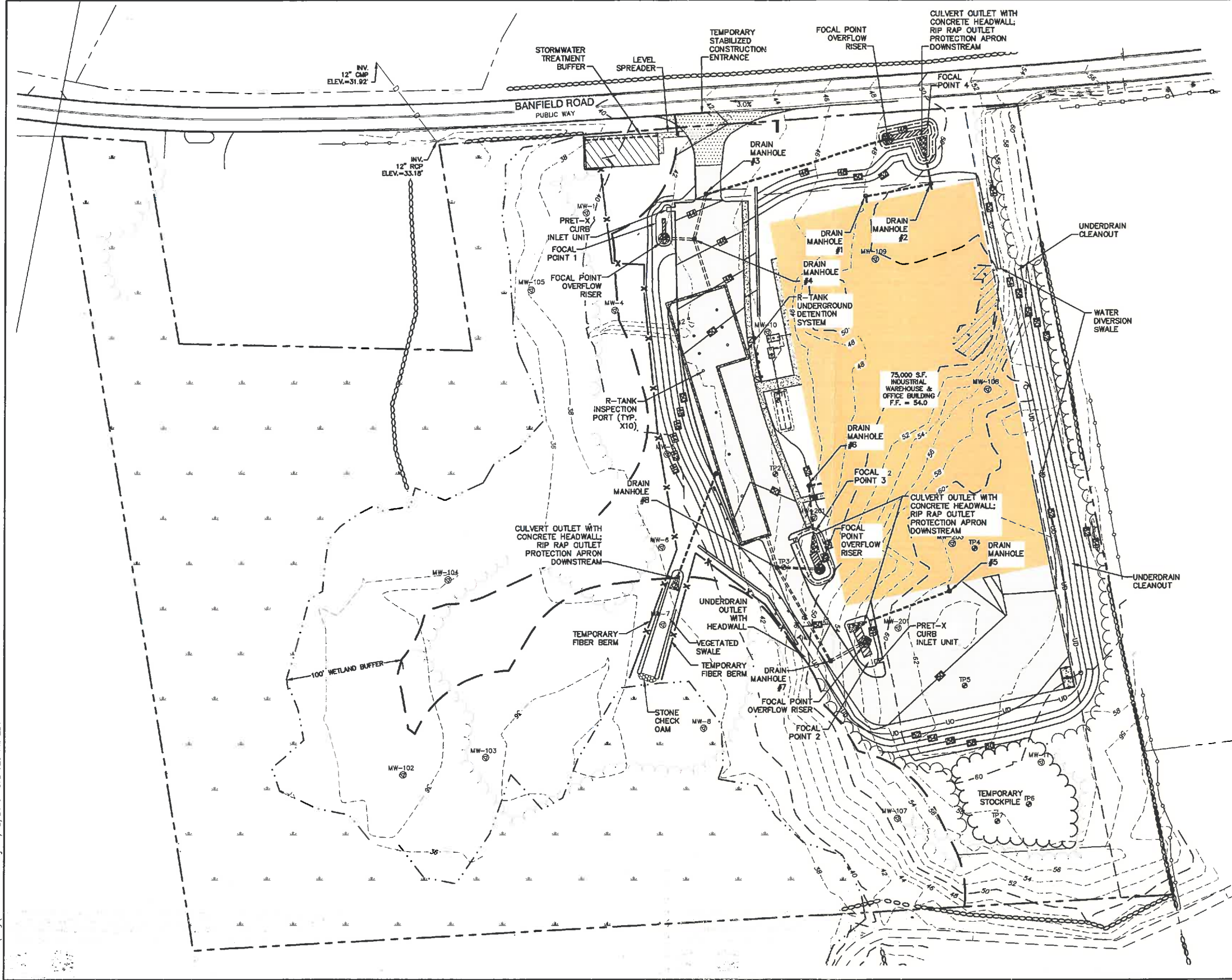
In the event of any claim upon Seller's warranty, the burden shall be upon the Buyer to prove strict compliance with all instructions and specifications provided by the Seller.

Seller's liability hereunder shall be limited only to the cost or replacement of the goods. Buyer agrees that Seller shall not be liable for any consequential losses arising from the purchase, installation, and/or use of the goods.



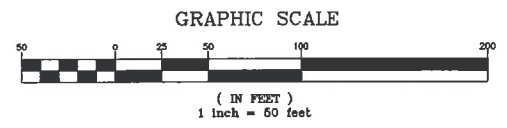
Maintenance Checklist

| Element | Problem | What To Check | Should Exist | Action |
|--------------------|--|--|--|---|
| Inlet | Excessive sediment or trash accumulation | Accumulation of sediment or trash impair free flow of water into FocalPoint | Inlet free of obstructions allowing free flow into FocalPoint System | Sediments or trash should be removed |
| Mulch Cover | Trash and floatable debris accumulation | Excessive trash or debris accumulation. | Minimal trash or other debris on mulch cover | Trash and debris should be removed and mulch cover raked level. Ensure that bark nugget |
| Mulch Cover | Ponding of water on mulch cover | Ponding in unit could be indicative of clogging due to excessive fine sediment accumulation or spill of petroleum oils | Stormwater should drain freely and evenly over mulch cover. | Contact VAR for advice. |
| Plants | Plants not growing, or in poor condition | Soil/mulch too wet, evidence of spill. Pest infestation. Vandalism to plants. | Plants should be healthy and pest free. | Contact VAR for advice. |
| Plants | Plant growth excessive | Plants should be appropriate to the species and location of FocalPoint | | Trim/prune plants in accordance with typical landscaping and |



THIS PLAN IS NOT FOR CONSTRUCTION

THIS PLAN IS INTENDED TO SERVE AS A GUIDE FOR INSPECTION AND MAINTENANCE OPERATIONS, ANNUALLY OR AS REQUIRED.



PROJECT PARCEL
CITY OF PORTSMOUTH
TAX MAP 288, LOT 7

TOTAL LOT AREA
651,747 S.F.
14.96 ACRES

F:\CADD\MASTER STANDARD\dwg\JB-LAYOUTS.dwg 3/12/2015 3:27:29 PM EDT

| | | |
|---|-----------------|----------------------|
| Design: JAC | Draft: DJM | Date: 04/21/20 |
| Checked: JAC | Scale: AS-NOTED | Project No.: 19190.2 |
| Drawing Name: 19190-PLAN-NEW-LAYOUT.dwg | | |
| THIS PLAN SHALL NOT BE MODIFIED WITHOUT WRITTEN PERMISSION FROM JONES & BEACH ENGINEERS, INC. (JBE). ANY ALTERATIONS, AUTHORIZED OR OTHERWISE, SHALL BE AT THE USER'S SOLE RISK AND WITHOUT LIABILITY TO JBE. | | |

| REV. | DATE | REVISION | BY |
|------|---------|--------------------------|-----|
| 2 | 7/30/21 | REVISED PER AOT COMMENTS | DJM |
| 1 | 5/3/21 | REVISED PER NEW LAYOUT | DJM |
| 0 | 1/27/21 | ISSUED FOR REVIEW | DJM |

Designed and Produced in NH

J/B Jones & Beach Engineers, Inc.

85 Portsmouth Ave. PO Box 219 Stratham, NH 03885

Civil Engineering Services

603-772-4746 FAX: 603-772-0227 E-MAIL: JBE@JONESANDBEACH.COM

| | |
|------------------|---|
| Plan Name: | BMP LOCATION PLAN |
| Project: | INDUSTRIAL WAREHOUSE 375 BANFIELD ROAD, PORTSMOUTH, NH 03801 |
| Owner of Record: | BANFIELD REALTY LLC 304 MAPLEWOOD AVENUE, PORTSMOUTH, NH 03801 |

DRAWING No.

BMP

SHEET 1 OF 1
JBE PROJECT NO. 19190.2

JONES & BEACH ENGINEERS INC.

85 Portsmouth Avenue, PO Box 219, Stratham, NH 03885
603.772.4746 - JonesandBeach.com

June 23, 2021

Portsmouth Planning Board
Attn: Dexter Legg
1 Junkins Avenue, Suite 3rd Floor
Portsmouth, NH 03801

RE: Green Building Statement
375 Banfield Road, Portsmouth, NH
Tax Map 266, Lot 7
JBE Project No. 19190.2

Dear Mr. Legg,

The intent of this proposal is to construct a 75,000 S.F. industrial warehouse building with associated parking, loading, drainage, and utilities. Throughout the design process, low-impact solutions to site issues were considered and implemented. The orientation of the site with parking generally located south of the proposed building and on top of a fill slope ensures that the parking area receives maximum sunlight during the winter months, which will reduce the amount of salt that will need to be used. This being said, robust landscaping trees such as October Glory Red Maple, Pink Flowering Dogwood, and Greenspire Littleleaf Linden will ensure that the periphery of the parking area is shaded during the summer months, reducing the potential for a “heat island” in this area.

This site is already developed. The site has been previously used as a landfill and an auto salvage facility. The proposed design utilizes the minimum amount of new impervious surface practicable for the intended use. In the existing condition, there is significant impervious surface in the 100’ wetland buffer which is being removed with this development. Post-construction, there will be almost no impervious surface within the wetland buffer. The temporary stockpile area and the areas adjacent to the wetland buffer will be restored with a wildflower seed mix. The constraints were the size of the building, the necessity for a loading area that can be used by WB-62 trucks for delivery, and the City of Portsmouth’s parking requirements. The addition of impervious surface causes the potential for increased rates of off-site runoff, so a stormwater management system was designed for this development to provide for treatment and detention of runoff. We are using low-impact solutions for treatment and detention, including small-footprint “Focal Point” biofiltration areas, PreTx curb inlet units for pre-treatment, a meadow buffer, and underground detention underneath pavement in lieu of a traditional pond. These systems will provide for treatment and detention of stormwater in a small footprint. The minimum amount of ground practicable will be disturbed with this development.

The building will meet or exceed the NH State energy code as amended by the City of Portsmouth that is in effect at the time of building permit application. It is anticipated that LED fixtures will be used for general lighting within the building and a “cool” membrane roof will be used. Limited

fenestration on the exterior walls will improve the performance of the exterior envelope. LEED certification is not anticipated at this time.

Very truly yours,
JONES & BEACH ENGINEERS, INC.

A handwritten signature in black ink that reads "Daniel Meditz". The signature is written in a cursive style with a long horizontal stroke at the end.

Daniel Meditz, E.I.T.
Project Engineer

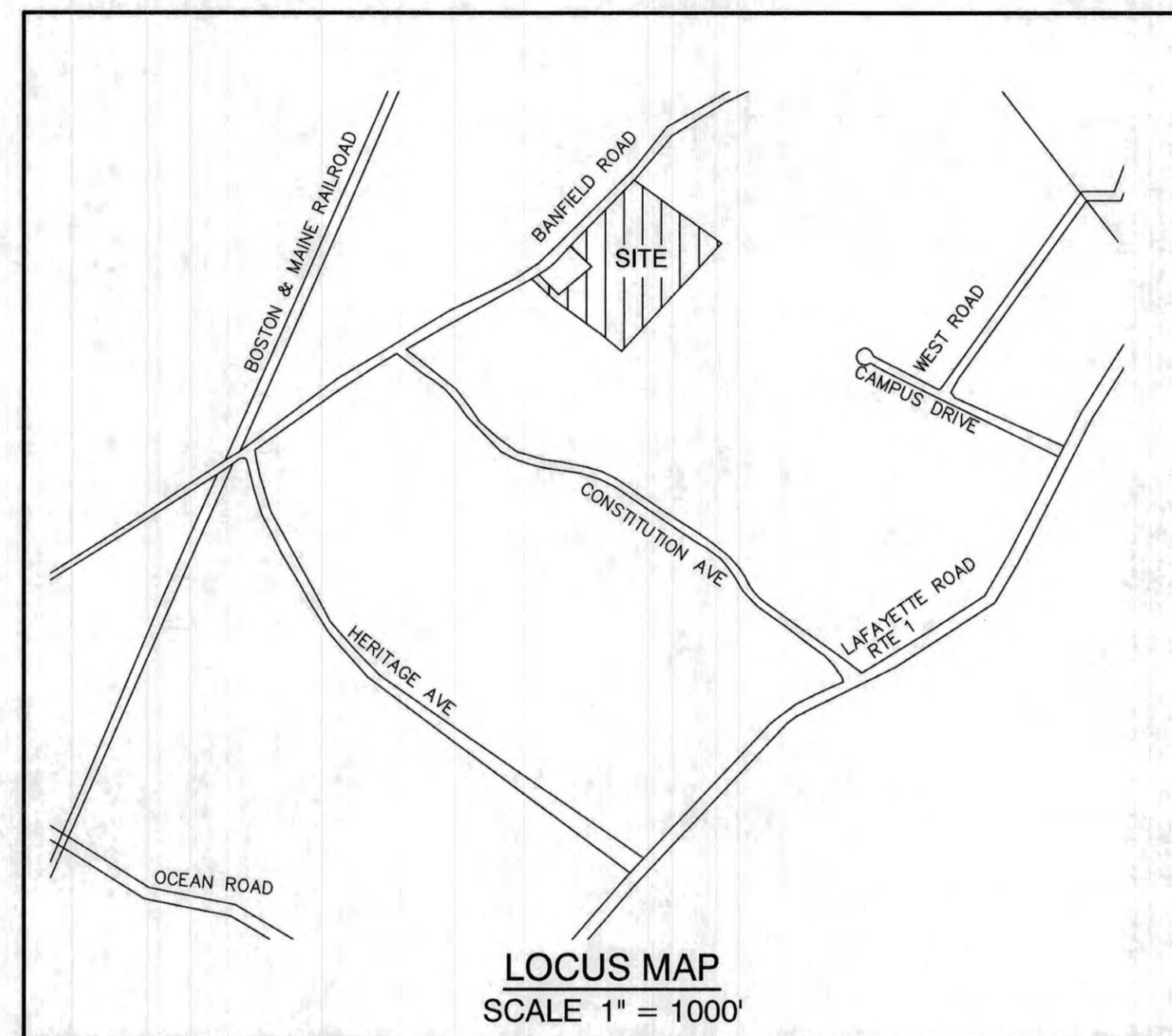
COMMERCIAL SITE PLAN "INDUSTRIAL WAREHOUSE"

TAX MAP 266, LOT 7

375 BANFIELD ROAD, PORTSMOUTH, NH

GENERAL LEGEND

| EXISTING | PROPOSED | DESCRIPTION |
|----------|----------|----------------------------------|
| --- | --- | PROPERTY LINES |
| --- | --- | SETBACK LINES |
| --- | --- | CENTERLINE |
| --- | --- | FRESHWATER WETLANDS LINE |
| --- | --- | TIDAL WETLANDS LINE |
| --- | --- | STREAM CHANNEL |
| --- | --- | TREE LINE |
| --- | --- | STONEWALL |
| --- | --- | BARBED WIRE |
| --- | --- | FENCE |
| --- | --- | STOCKADE FENCE |
| --- | --- | SOIL BOUNDARY |
| --- | --- | AQUIFER PROTECTION LINE |
| --- | --- | FLOOD PLAIN LINE |
| --- | --- | ZONELINE |
| --- | --- | EASEMENT |
| 100 | 100 | MAJOR CONTOUR |
| 98 | 98 | MINOR CONTOUR |
| --- | --- | EDGE OF PAVEMENT |
| --- | --- | VERTICAL GRANITE CURB |
| --- | --- | SLOPE GRANITE CURB |
| --- | --- | CAPE COD BERM |
| --- | --- | POURED CONCRETE CURB |
| --- | --- | SILT FENCE / FIBER BERM |
| --- | --- | DRAINAGE LINE |
| --- | --- | SEWER LINE |
| --- | --- | SEWER FORCE MAIN |
| --- | --- | GAS LINE |
| --- | --- | WATER LINE |
| --- | --- | WATER SERVICE |
| --- | --- | OVERHEAD ELECTRIC |
| --- | --- | UNDERGROUND ELECTRIC |
| --- | --- | GUARDRAIL |
| --- | --- | UNDERDRAIN |
| --- | --- | FIRE PROTECTION LINE |
| --- | --- | THRUST BLOCK |
| --- | --- | IRON PIPE/IRON ROD |
| --- | --- | DRILL HOLE |
| --- | --- | IRON ROD/DRILL HOLE |
| --- | --- | STONE/GRANITE BOUND |
| --- | --- | SPOT GRADE |
| --- | --- | PAVEMENT SPOT GRADE |
| --- | --- | CURB SPOT GRADE |
| --- | --- | BENCHMARK (TBM) |
| --- | --- | DOUBLE POST SIGN |
| --- | --- | SINGLE POST SIGN |
| --- | --- | WELL |
| --- | --- | TEST PIT |
| --- | --- | FAILED TEST PIT |
| --- | --- | MONITORING WELL |
| --- | --- | PERC TEST |
| --- | --- | PHOTO LOCATION |
| --- | --- | TREES AND BUSHES |
| --- | --- | UTILITY POLE |
| --- | --- | LIGHT POLES |
| --- | --- | DRAIN MANHOLE |
| --- | --- | SEWER MANHOLE |
| --- | --- | HYDRANT |
| --- | --- | WATER GATE |
| --- | --- | WATER SHUT OFF |
| --- | --- | REDUCER |
| --- | --- | SINGLE GRATE CATCH BASIN |
| --- | --- | DOUBLE GRATE CATCH BASIN |
| --- | --- | TRANSFORMER |
| --- | --- | CULVERT W/WINGWALLS |
| --- | --- | CULVERT W/FLARED END SECTION |
| --- | --- | CULVERT W/STRAIGHT HEADWALL |
| --- | --- | STONE CHECK DAM |
| --- | --- | DRAINAGE FLOW DIRECTION |
| --- | --- | 4K SEPTIC AREA |
| --- | --- | WETLAND IMPACT |
| --- | --- | VEGETATED FILTER STRIP |
| --- | --- | RIPRAP |
| --- | --- | OPEN WATER |
| --- | --- | FRESHWATER WETLANDS |
| --- | --- | TIDAL WETLANDS |
| --- | --- | STABILIZED CONSTRUCTION ENTRANCE |
| --- | --- | CONCRETE |
| --- | --- | GRAVEL |
| --- | --- | SNOW STORAGE |
| --- | --- | RETAINING WALL |



SHEET INDEX

| | |
|-------|--------------------------------------|
| CS | COVER SHEET |
| C1 | EXISTING CONDITIONS PLAN |
| DM1 | DEMOLITION PLAN |
| C2 | SITE PLAN |
| C3 | GRADING AND DRAINAGE PLAN |
| C4 | UTILITY PLAN |
| L1 | LANDSCAPE PLAN |
| L2 | LIGHTING PLAN |
| S1 | EFFLUENT DISPOSAL DESIGN |
| D1-D7 | DETAIL SHEETS |
| E1 | EROSION AND SEDIMENT CONTROL DETAILS |
| H1-H2 | HIGHWAY ACCESS PLAN |
| T1-T5 | TRUCK TURNING PLAN |

NEW HAMPSHIRE FISH & GAME AOT PERMIT CONDITIONS RELATED TO THREATENED AND ENDANGERED SPECIES:

- BLANDING'S TURTLES (STATE-ENDANGERED) AND SPOTTED TURTLES (STATE-THREATENED) OCCUR WITHIN THE VICINITY OF THE PROJECT SITE. SITE OPERATORS SHALL BE INFORMED OF THE POTENTIAL PRESENCE OF THESE SPECIES AND SHALL BE PROVIDED A FLYER THAT HELPS TO IDENTIFY THESE SPECIES ALONG WITH NHFG CONTACT INFORMATION. SEE PLAN SHEET E1.
- CULVERTS AND DRAINPIPES SHALL BE DAYLIGHTED SO ENTRAPPED WILDLIFE HAS AN OPPORTUNITY TO ESCAPE. SEE PLAN SHEET D7 FOR SPECS.
- A GRATE SHALL BE INCLUDED IN THE IN-CURB INLET STRUCTURE NEAR EDGES OF THE PARKING LOT TO REDUCE THE SIZE OF THE OPENING AND THE POTENTIAL FOR WILDLIFE TO FALL WITHIN THE STRUCTURE.
- OUTLET CONTROL STRUCTURES IN STORMWATER DETENTION PONDS, IF ANY, SHALL NOT BE PLACED ADJACENT TO THE SIDE SLOPES BUT RATHER AS FAR AWAY AS POSSIBLE TO DETER WILDLIFE CRAWLING ONTO THEM AND FALLING THROUGH THE GRATE OPENINGS. SEE PLAN SHEET C3 FOR SPECS.
- ALL MANUFACTURED EROSION AND SEDIMENT CONTROL PRODUCTS, EXCEPT FOR SILT FENCE INSTALLED IN ACCORDANCE WITH ENV-WQ 1508.04, UTILIZED FOR, BUT NOT LIMITED TO, SLOPE PROTECTION, RUNOFF DIVERSION, SLOPE INTERRUPTION, PERIMETER CONTROL, INLET PROTECTION, CHECK DAMS, AND SEDIMENT TRAPS SHALL NOT CONTAIN WELDED PLASTIC, PLASTIC, OR MULTI-FILAMENT OR MONOFILAMENT POLYPROPYLENE NETTING OR MESH. SEE PLAN SHEET D7 & E1 FOR SPECS.
- ALL OBSERVATIONS OF THREATENED OR ENDANGERED SPECIES SHALL BE REPORTED IMMEDIATELY TO THE NEW HAMPSHIRE FISH AND GAME DEPARTMENT NONGAME AND ENDANGERED WILDLIFE ENVIRONMENTAL REVIEW PROGRAM BY PHONE AT 603-271-2461 AND BY EMAIL AT NHGREVIEW@WILDLIFE.NH.GOV, EMAIL SUBJECT LINE: NHB20-3122 PORTSMOUTH INDUSTRIAL WAREHOUSE WILDLIFE SPECIES OBSERVATION. PHOTOGRAPHS SHALL BE PROVIDED FOR VERIFICATION AS FEASIBLE.
- THE NEW HAMPSHIRE FISH AND GAME DEPARTMENT SHALL HAVE ACCESS TO THE PROPERTY DURING THE TERM OF THE PERMIT.

PROJECT PARCEL
CITY OF PORTSMOUTH
TAX MAP 266, LOT 7

TOTAL LOT AREA
636,088 S.F.
14.60 ACRES

APPROVED - PORTSMOUTH, NH
PLANNING BOARD

DATE:

CIVIL ENGINEER / SURVEYOR
JONES & BEACH ENGINEERS, INC.
85 PORTSMOUTH AVENUE
PO BOX 219
STRATHAM, NH 03885
(603) 772-4746
CONTACT: JOSEPH CORONATI
JCORONATI@JONESANDBEACH.COM

WETLAND AND SOIL CONSULTANT
GOVE ENVIRONMENTAL SERVICES, INC.
8 CONTINENTAL DRIVE BUILDING 2 UNIT H
EXETER, NH 03833
(603) 778-0644
CONTACT: JAMES GOVE
JGOVE@GESINC.BIZ

LANDSCAPE DESIGNER
LM LAND DESIGN
11 SOUTH ROAD
BRENTWOOD, NH 03833
CONTACT: LISE MCNAUGHTON
(603) 770-7728
LMLANDDESIGN@GMAIL.COM

NATURAL GAS
UNITIL SERVICE CORP.
325 WEST ROAD
PORTSMOUTH, NH 03801
CONTACT: DAVID MACLEAN
(603) 294-5261
MACLEAND@UNITIL.COM

ELECTRIC
EVERSOURCE ENERGY
74 OLD DOVER ROAD
ROCHESTER, NH 03867
CONTACT: MARK BOUCHER
(603) 555-5334

TELEPHONE
CONSOLIDATED COMMUNICATIONS
1575 GREENLAND ROAD
GREENLAND, NH 03840
CONTACT: JOE CONSIDINE
(603) 427-5525

CABLE TV
COMCAST COMMUNICATION CORPORATION
334-B CALEF HIGHWAY
EPPING, NH 03402-2325
(603) 679-5695

F:\CADD\MASTER STANDARD\dwg\JB-LAYOUTS.dwg 3/12/2015 3:27:29 PM EDT

Design: JAC Draft: DJM Date: 04/21/20
Checked: JAC Scale: AS NOTED Project No.: 19190.2
Drawing Name: 19190-PLAN-NEW-LAYOUT.dwg
THIS PLAN SHALL NOT BE MODIFIED WITHOUT WRITTEN PERMISSION FROM JONES & BEACH ENGINEERS, INC. (JBE). ANY ALTERATIONS, AUTHORIZED OR OTHERWISE, SHALL BE AT THE USER'S SOLE RISK AND WITHOUT LIABILITY TO JBE.



| REV. | DATE | REVISION | BY |
|------|----------|--|-----|
| 19 | 12/20/21 | REVISED PER TAC AND REVIEW ENGINEER COMMENTS | DJM |
| 18 | 10/29/21 | ADDED AOT AND SEPTIC APPROVAL NUMBERS | DJM |
| 17 | 10/26/21 | REVISED PER NH FISH AND GAME COMMENTS | DJM |
| 16 | 8/18/21 | REVISED PER CITY COMMENTS | DJM |
| 15 | 7/30/21 | REVISED PER AOT COMMENTS | DJM |

Designed and Produced in NH

J/B Jones & Beach Engineers, Inc.
Civil Engineering Services

85 Portsmouth Ave. PO Box 219 Stratham, NH 03885

603-772-4746
FAX: 603-772-0227
E-MAIL: JBE@JONESANDBEACH.COM

Plan Name: **COVER SHEET**

Project: **INDUSTRIAL WAREHOUSE
375 BANFIELD ROAD, PORTSMOUTH, NH 03801**

Owner of Record: **BANFIELD REALTY LLC
304 MAPLEWOOD AVENUE, PORTSMOUTH, NH 03801**

DRAWING No. **CS**

SHEET 1 OF 24
JBE PROJECT NO. 19190.2

INDUSTRIAL WAREHOUSE, PORTSMOUTH, NH
REVISION 18, 12/20/21
JBE # 19190.2

PLAN REFERENCES:

- 1. "PLAN OF LAND IN PORTSMOUTH, N.H. OWNED BY PEVERLY HILL CORPORATION AND JOHN IAFOLLA COMPANY INC." DATED DECEMBER 1975. PREPARED BY FRANCIS BARRETT. R.C.R.D. 5657.
- 2. "PLAN OF LAND FOR MICHAEL R. IAFOLLA & FERRIS G. BAMCCH." DATED MAY 2, 1983. PREPARED BY KIMBALL CHASE COMPANY, INC. R.C.R.D. 11561.
- 3. "SUBDIVISION PLAN FOR JOHN IAFOLLA COMPANY, INC. PEVERLY HILL ROAD / BANFIELD ROAD, PORTSMOUTH, N.H." DATED OCTOBER 11, 1996. R.C.R.D. 25153.
- 4. "BOUNDARY PLAN, TAX MAP R66, LOT 4." DATED JUNE 1997. PREPARED BY LITTLE RIVER SURVEY COMPANY. R.C.R.D. 26180.
- 5. "LOT LINE ADJUSTMENT, JOHN IAFOLLA COMPANY, INC. AND CITY OF PORTSMOUTH." DATED NOVEMBER 16, 1997. R.C.R.D. 26202.
- 6. "LOT LINE REVISION PLAN, CAMPUS DRIVE, BANFIELD & PEVERLY HILL ROADS, PORTSMOUTH, NEW HAMPSHIRE." DATED OCTOBER 24, 2016. PREPARED BY JAMES VERRA AND ASSOCIATES. R.C.R.D. 39897.

MAP 256 LOT 2A

DAVID W. ECKER
875 BANFIELD RD
PORTSMOUTH, NH 03801
BK 6091 PG 374

MAP 266 LOT 8

ELIZABETH ECKER
425 BANFIELD RD
PORTSMOUTH, NH 03801
BK 5182 PG 2990

MAP 256 LOT 1

SWIFT WATER GIRL SCOUT COUNCIL
ONE COMMERCE DR
BEDFORD, NH 03110

SOIL NOTES:

THIS MAP PRODUCT IS WITHIN THE TECHNICAL STANDARDS OF THE NATIONAL COOPERATIVE SOIL SURVEY. IT IS A SPECIAL PURPOSE PRODUCT, INTENDED FOR INFILTRATION REQUIREMENTS BY THE NH DES ALTERATION OF TERRAIN BUREAU. IT WAS PRODUCED BY A PROFESSIONAL SOIL SCIENTIST, AND IS NOT A PRODUCT OF THE USDA NATURAL RESOURCES CONSERVATION SERVICE. THERE IS A REPORT THAT ACCOMPANIES THIS MAP.

THE SITE SPECIFIC SOIL SURVEY FIELD WORK WAS CONDUCTED 07-20-2020, AND WAS PREPARED BY JAMES P. GOVE, CSS # 004, GOVE ENVIRONMENTAL SERVICES, INC. THE SURVEY AREA IS LOCATED ON BANFIELD ROAD, PORTSMOUTH, NH.

SOILS WERE IDENTIFIED WITH THE NEW HAMPSHIRE STATE-WIDE NUMERICAL SOILS LEGEND, USDA NRCS, DURHAM, NH. ISSUE # 10, JANUARY 2011. THE NUMERIC LEGEND WAS AMENDED TO IDENTIFY THE CORRECT SOIL COMPONENTS OF THE COMPLEX.

HYDROLOGIC SOIL GROUP FROM KSAT VALUES FOR NEW HAMPSHIRE SOILS, SOCIETY OF SOIL SCIENTISTS OF NEW ENGLAND, SPECIAL PUBLICATION NO. 5, SEPTEMBER, 2009

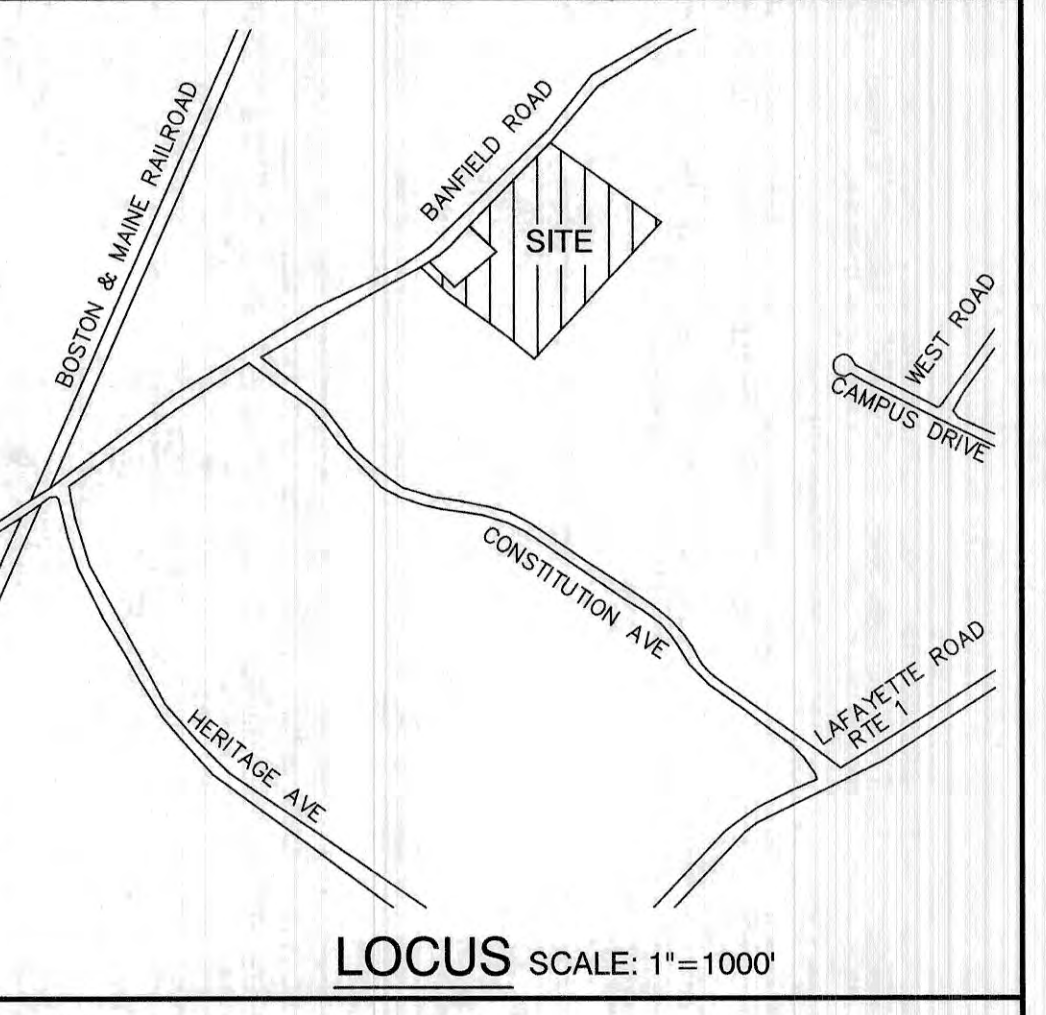
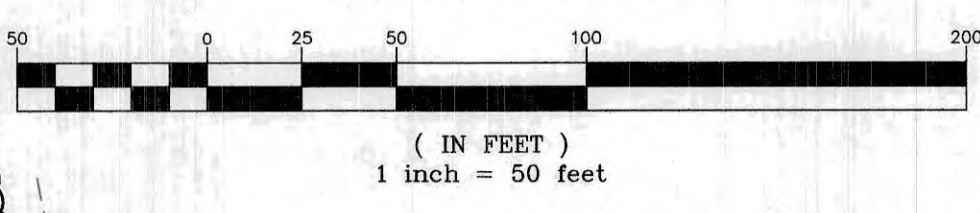
| SSSM SYM. | SSS MAP NAME | HISS SYM. | HYDROLOGIC SOIL GRP. |
|-----------|-----------------------------|-----------|----------------------|
| 38 | ELDRIDGE FSL | 343 | C |
| 100 | UDORTHENTS, WET SUBSTRATUM | 363 | C |
| 100H | " , HYDRIC | 563 | D |
| 115 | SCARBORO MUCK | 643 | D |
| 400 | UDORTHENTS, GRAVELLY | 161 | A |
| 510 | HOOSIC GSL | 111 | A |
| 538 | SQUAMSCOTT FSL | 543 | C |
| 599 | URBAN LAND - HOOSIC COMPLEX | 761/161 | D/A |
| 900 | ENDOAGENTS, GRAVELLY | 561 | D |

FSL = FINE SANDY LOAM, GSL = GRAVELLY SANDY LOAM

SLOPE PHASE:

| SLOPE | PHASE |
|--------|-------|
| 0-8% | B |
| 8-15% | C |
| 15-25% | D |
| 25%+ | E |

GRAPHIC SCALE



NOTES:

- THE INTENT OF THIS PLAN IS TO SHOW THE EXISTING CONDITIONS OF LOT 7 AS SHOWN ON PORTSMOUTH TAX MAP 266.
- ZONING DISTRICT: INDUSTRIAL LOT AREA MINIMUM = 2 ACRES LOT FRONTAGE MINIMUM = 200' BUILDING SETBACKS (MINIMUM): FRONT SETBACK = 70' SIDE SETBACK = 50' REAR SETBACK = 50' WETLAND BUFFER = 100' MAX. BUILDING HEIGHT = 50' MIN. OPEN SPACE = 20%
- THE UTILITY LOCATIONS SHOWN HEREON WERE DETERMINED BY OBSERVED ABOVE GROUND EVIDENCE AND SHOULD BE CONSIDERED APPROXIMATE IN LOCATION ONLY. LOCATION, DEPTH, SIZE, TYPE, EXISTENCE OR NONEXISTENCE OF UNDERGROUND UTILITIES AND/OR UNDERGROUND STORAGE TANKS WAS NOT VERIFIED BY THIS SURVEY. ALL CONTRACTORS SHOULD NOTIFY IN WRITING ALL UTILITY COMPANIES AND GOVERNMENT AGENCIES PRIOR TO ANY EXCAVATION WORK OR CALL DIG-SAFE AT 1-888-DIG-SAFE.
- THE SUBJECT PARCEL IS NOT LOCATED WITHIN AN AREA HAVING A SPECIAL FLOOD HAZARD AREA DESIGNATION BY THE FEDERAL EMERGENCY MANAGEMENT AGENCY, ON FLOOD INSURANCE RATE MAP NO. 3301500270E, WITH EFFECTIVE DATE OF MAY 17, 2005.
- BASIS OF BEARING: HORIZONTAL - NAD83 NH STATE PLANE. VERTICAL - NAVD88.
- CERTAIN DATA HEREON MAY VARY FROM RECORDED DATA DUE TO DIFFERENCES IN DECLINATION, ORIENTATION, AND METHODS OF MEASUREMENT.
- ALL BOOK AND PAGE NUMBERS REFER TO THE ROCKINGHAM COUNTY REGISTRY OF DEEDS.
- THE TAX MAP AND LOT NUMBERS ARE BASED ON THE CITY OF PORTSMOUTH TAX RECORDS AND ARE SUBJECT TO CHANGE.
- RESEARCH WAS PERFORMED AT THE CITY OF PORTSMOUTH ASSESSOR'S OFFICE AND THE ROCKINGHAM COUNTY REGISTRY OF DEEDS.
- THIS SURVEY IS NOT A CERTIFICATION TO OWNERSHIP OR TITLE OF LANDS SHOWN. OWNERSHIP AND ENCUMBRANCES ARE MATTERS OF TITLE EXAMINATION NOT OF A BOUNDARY SURVEY. THE INTENT OF THIS PLAN IS TO RETRACE THE BOUNDARY LINES OF DEEDS REFERENCED HEREON. OWNERSHIP OF ADJOINING PROPERTIES IS ACCORDING TO ASSESSOR'S RECORDS. THIS PLAN MAY OR MAY NOT INDICATE ALL ENCUMBRANCES EXPRESSED, IMPLIED OR PRESCRIPTIVE.
- ANY USE OF THIS PLAN AND OR ACCOMPANYING DESCRIPTIONS SHOULD BE DONE WITH LEGAL COUNSEL, TO BE CERTAIN THAT TITLES ARE CLEAR, THAT INFORMATION IS CURRENT, AND THAT ANY NECESSARY CERTIFICATES ARE IN PLACE FOR A PARTICULAR CONVEYANCE, OR OTHER USES.
- THE LIMITS OF JURISDICTIONAL WETLANDS WERE DELINEATED BY GOVE ENVIRONMENTAL SERVICES IN MARCH 2020 IN ACCORDANCE WITH THE FOLLOWING GUIDANCE DOCUMENTS:
 - THE CORPS OF ENGINEERS FEDERAL MANUAL FOR IDENTIFYING AND DELINEATING JURISDICTIONAL WETLANDS.
 - THE NORTH CENTRAL & NORTHEAST REGIONAL SUPPLEMENT TO THE FEDERAL MANUAL.
 - THE CURRENT VERSION OF THE FIELD INDICATORS FOR IDENTIFYING HYDRIC SOILS IN NEW ENGLAND, AS PUBLISHED BY THE NEW ENGLAND INTERSTATE WATER POLLUTION CONTROL COMMISSION AND/OR THE CURRENT VERSION OF THE FIELD INDICATORS OF HYDRIC SOILS IN THE UNITED STATES, AS PUBLISHED BY THE USDA, NRCS, AS APPROPRIATE.
 - THE CURRENT NATIONAL LIST OF PLANT SPECIES THAT OCCUR IN WETLANDS, AS PUBLISHED BY THE US FISH AND WILDLIFE SERVICE.
- THIS PLAN IS THE RESULT OF A CLOSED TRAVERSE WITH A RAW, UNADJUSTED LINEAR ERROR OF CLOSURE GREATER THAN 1 IN 15,000.
- SURVEY TIE LINES SHOWN HEREON ARE NOT BOUNDARY LINES. THEY SHOULD ONLY BE USED TO LOCATE THE PARCEL SURVEYED FROM THE FOUND MONUMENTS SHOWN AND LOCATED BY THIS SURVEY.
- 50 FOOT WIDE RIGHT-OF-WAY AS DESCRIBED IN RORD DEED BOOK 1686 PAGE 133 IS FOR ACCESS BY VEHICLE OR AN OTHER MEANS OF TRANSPORTATION AND BENEFITS LOT 4 AS INDICATED ON TAX MAP 266.

CERTIFICATION:

I CERTIFY THAT THIS PLAN WAS PREPARED UNDER MY DIRECT SUPERVISION, THAT IT IS THE RESULT OF A FIELD SURVEY BY THIS OFFICE AND HAS AN UNADJUSTED LINEAR ERROR OF CLOSURE THAT EXCEED BOTH THE MINIMUM OF 1:10,000 AS DEFINED IN SECTION 503.04 OF THE NEW HAMPSHIRE CODE OF ADMINISTRATIVE RULES AND THE MINIMUM OF 1:15,000 AS DEFINED IN SECTION 4.2 OF THE N.H.L.S.A. ETHICS AND STANDARDS.

THIS SURVEY CONFORMS TO A CATEGORY 1 CONDITION 1 SURVEY AS DEFINED IN SECTION 4.1 OF THE N.H.L.S.A. ETHICS AND STANDARDS.

I CERTIFY THAT THIS SURVEY PLAN IS NOT A SUBDIVISION PURSUANT TO THIS TITLE AND THAT THE LINES OF STREETS AND WAYS SHOWN ARE THOSE OF PUBLIC OR PRIVATE STREETS OR WAYS ALREADY ESTABLISHED AND THAT NO NEW WAYS ARE SHOWN.

DAVID M. COLLIER, LLS 892
ON BEHALF OF JONES & BEACH ENGINEERS, INC.

DATE:



PROJECT PARCEL
CITY OF PORTSMOUTH
TAX MAP 266, LOT 7

TOTAL LOT AREA
636,088 S.F.
14.60 ACRES

MAP 266 LOT 84
FOUNDATION FOR SEACOAST HEALTH
100 CAMPUS DRIVE, SUITE 1
PORTSMOUTH, NH 03801
BK 3276 PG 2980

MAP 266 LOT 5
HOPE FOR TOMORROW FOUNDATION
1 STONERIDGE DR
RYE, NH 03870
BK 5783 PG 602

MAP 266 LOT 84
FOUNDATION FOR SEACOAST HEALTH
100 CAMPUS DRIVE, SUITE 1
PORTSMOUTH, NH 03801
BK 3276 PG 2980



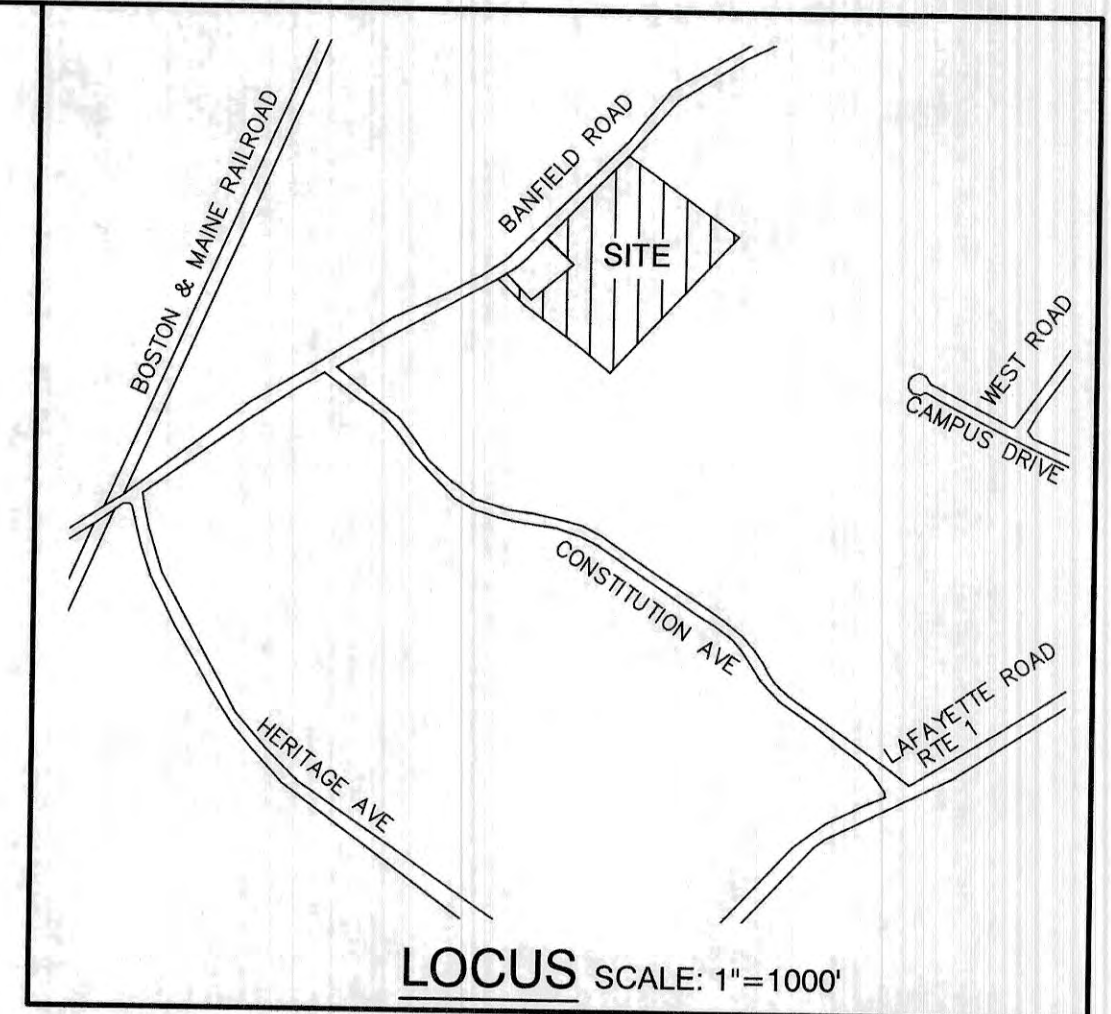
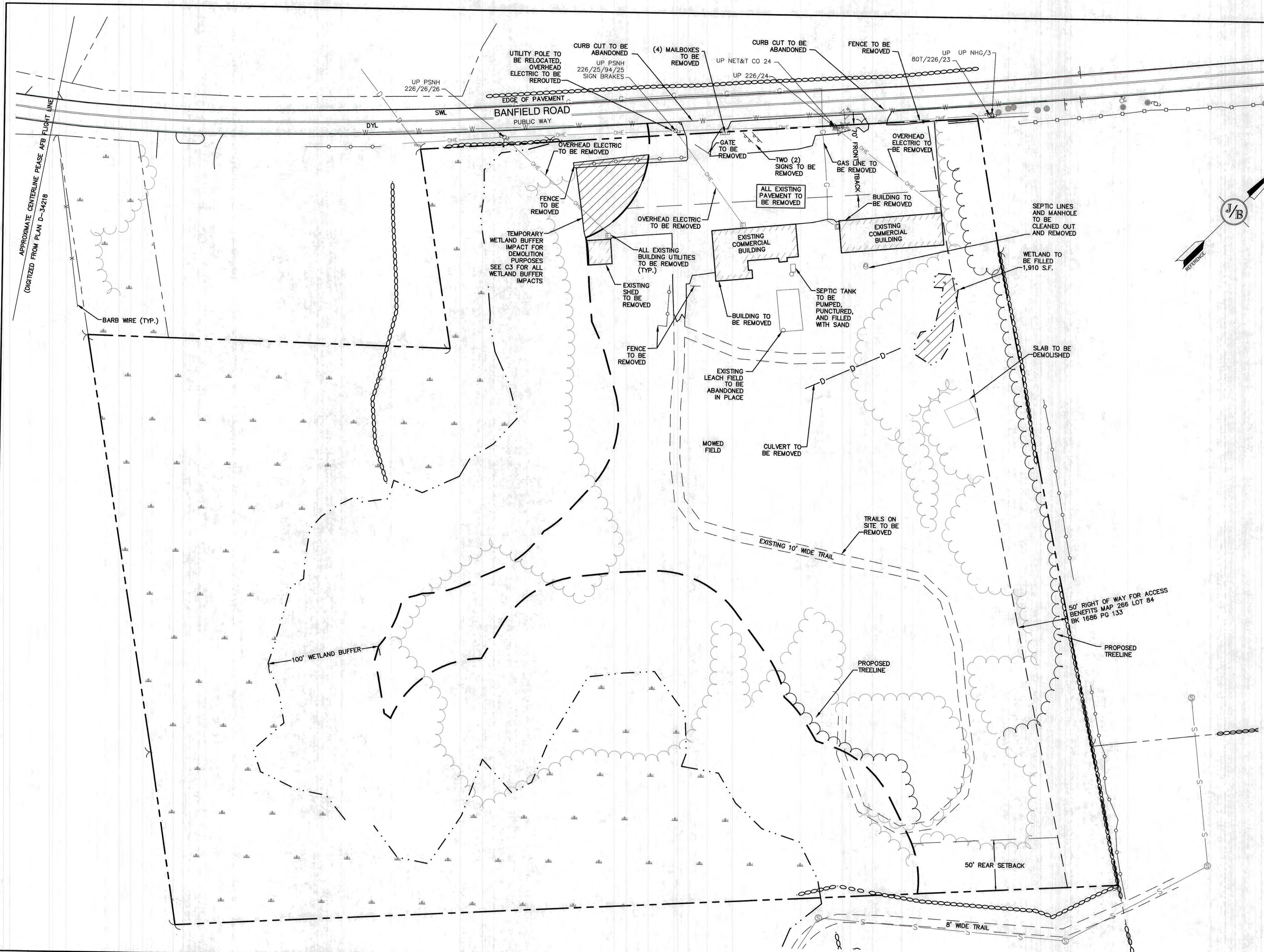
| REV. | DATE | REVISION | BY |
|------|----------|--|-----|
| 19 | 12/20/21 | REVISED PER TAC AND REVIEW ENGINEER COMMENTS | DJM |
| 18 | 10/29/21 | ADDED AOT AND SEPTIC APPROVAL NUMBERS | DJM |
| 17 | 10/26/21 | REVISED PER NH FISH AND GAME COMMENTS | DJM |
| 16 | 8/18/21 | REVISED PER CITY COMMENTS | DJM |
| 15 | 7/30/21 | REVISED PER AOT COMMENTS | DJM |

J/B Jones & Beach Engineers, Inc.
Civil Engineering Services
85 Portsmouth Ave. PO Box 219 Stratham, NH 03885
603-772-4746
FAX: 603-772-0227
E-MAIL: JBE@JONESANDBEACH.COM

Plan Name: **EXISTING CONDITIONS PLAN**
Project: **INDUSTRIAL WAREHOUSE
375 BANFIELD ROAD, PORTSMOUTH, NH 03801**
Owner of Record: **BANFIELD REALTY LLC
304 MAPLEWOOD AVENUE, PORTSMOUTH, NH 03801**

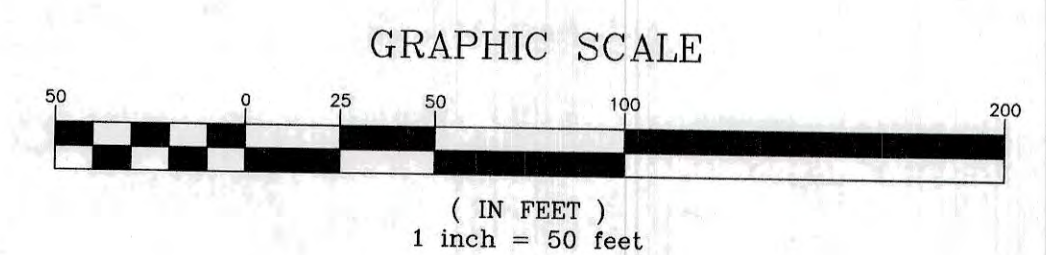
DRAWING No.
C1
SHEET 2 OF 24
JBE PROJECT NO. 19190.2

Design: JAC Draft: DJM Date: 04/21/20
Checked: JAC Scale: AS-NOTED Project No.: 19190.2
Drawing Name: 19190-PLAN-NEW-LAYOUT.dwg
THIS PLAN SHALL NOT BE MODIFIED WITHOUT WRITTEN PERMISSION FROM JONES & BEACH ENGINEERS, INC. (JBE). ANY ALTERATIONS, AUTHORIZED OR OTHERWISE, SHALL BE AT THE USER'S SOLE RISK AND WITHOUT LIABILITY TO JBE.



DEMOLITION NOTES:

1. THIS PLAN IS INTENDED TO PROVIDE MINIMUM GUIDELINES FOR SITE DEMOLITION. IT SHOULD BE NOTED THAT ALL MANMADE FEATURES, PAVEMENT, SIGNS, POLES, CURBING, CONCRETE WALKS, UTILITIES, ETC., SHALL BE REMOVED AS NECESSARY TO CONSTRUCT WORK, UNLESS OTHERWISE NOTED TO REMAIN. THROUGHOUT THE CONSTRUCTION PROCESS, THE CONTRACTOR SHALL INFORM THE ENGINEER IMMEDIATELY OF ANY FIELD DISCREPANCIES FROM DATA AS SHOWN ON DESIGN PLANS. THIS INCLUDES ANY UNFORESEEN CONDITIONS, SUBSURFACE OR OTHERWISE FOR EVALUATION AND RECOMMENDATIONS. ANY CONTRADICTION BETWEEN ITEMS OF THIS PLAN/PLAN SET, OR BETWEEN THE PLANS AND ON-SITE CONDITIONS MUST BE RESOLVED BEFORE RELATED CONSTRUCTION HAS BEEN INITIATED.
2. WETLAND IMPACTS SHALL NOT OCCUR UNTIL ALL PERMITS HAVE BEEN ACQUIRED AND IMPACT MITIGATION REQUIREMENTS HAVE BEEN SATISFIED.
3. PRIOR TO THE START OF CONSTRUCTION, THE CONTRACTOR IS REQUIRED TO HAVE THE PROJECT LAND SURVEYOR STAKE OR FLAG CLEARING LIMITS. A MINIMUM OF 48 HOURS NOTICE IS REQUIRED. CLEARING LIMITS ARE THE EDGE OF THE PROPERTY AND THE LIMITS OF WORK.
4. ALL EXISTING STRUCTURES WITHIN THE CONSTRUCTION AREA, UNLESS OTHERWISE NOTED TO REMAIN, SHALL BE REMOVED AND DISPOSED OF OFF-SITE IN ACCORDANCE WITH ALL LOCAL, STATE AND FEDERAL GUIDELINES. ANY BURNING ON-SITE SHALL BE SUBJECT TO LOCAL ORDINANCES.
5. THE CONTRACTOR SHALL REMOVE AND PROPERLY DISPOSE OF ALL CONTAMINATED MATERIAL LOCATED IN THE AREA OF EXISTING LEACHFIELDS IN ACCORDANCE WITH LOCAL AND STATE REGULATIONS.
6. ALL CURBING, CONCRETE, PAVEMENT, BUILDINGS AND SUBBASE MATERIALS LOCATED WITHIN PROPOSED LANDSCAPED AREAS SHALL BE REMOVED AND REPLACED WITH LOAM MATERIALS SUITABLE FOR LANDSCAPING IN ACCORDANCE WITH TECHNICAL SPECIFICATIONS. (SEE ALSO LANDSCAPE PLAN).
7. THE CONTRACTOR SHALL OBTAIN TREE CLEARING PERMIT FROM LOCAL AND STATE AUTHORITIES PRIOR TO START OF CONSTRUCTION (IF REQUIRED).
8. IN AREAS WHERE CONSTRUCTION IS PROPOSED ADJACENT TO ABUTTING PROPERTIES, THE CONTRACTOR SHALL INSTALL ORANGE CONSTRUCTION FENCING ALONG PROPERTY LINES IN ALL AREAS WHERE SILT FENCING IS NOT REQUIRED.
9. EROSION AND SEDIMENTATION CONTROL MEASURES SHALL BE INSTALLED PRIOR TO CONSTRUCTION AND ANY EARTH MOVING OPERATIONS. FIBER BERMS SHALL BE INSTALLED AT THE LIMITS OF IMPACT AREAS ACCORDING TO THE DETAILS SHOWN ON SHEET E1.
10. EXCAVATED MATERIALS WILL BE PLACED WITHIN UPLAND AREAS AS FILL MATERIAL OR HAULED OFF-SITE FOR DISPOSAL IN AN APPROPRIATE UPLAND LOCATION.




PROJECT PARCEL
CITY OF PORTSMOUTH
TAX MAP 266, LOT 7

TOTAL LOT AREA
636,088 S.F.
14.60 ACRES

F:\CADD\MASTER STANDARD.dwg\JB-LAYOUTS.dwg 3/12/2015 3:27:29 PM EDT

| | | |
|---|-----------------|----------------------|
| Design: JAC | Draft: DJM | Date: 04/21/20 |
| Checked: JAC | Scale: AS-NOTED | Project No.: 19190.2 |
| Drawing Name: 19190-PLAN-NEW-LAYOUT.dwg | | |
| THIS PLAN SHALL NOT BE MODIFIED WITHOUT WRITTEN PERMISSION FROM JONES & BEACH ENGINEERS, INC. (JBE). ANY ALTERATIONS, AUTHORIZED OR OTHERWISE, SHALL BE AT THE USER'S SOLE RISK AND WITHOUT LIABILITY TO JBE. | | |



| REV. | DATE | REVISION | BY |
|------|----------|--|-----|
| 19 | 12/20/21 | REVISED PER TAC AND REVIEW ENGINEER COMMENTS | DJM |
| 18 | 10/29/21 | ADDED AOT AND SEPTIC APPROVAL NUMBERS | DJM |
| 17 | 10/26/21 | REVISED PER NH FISH AND GAME COMMENTS | DJM |
| 16 | 8/18/21 | REVISED PER CITY COMMENTS | DJM |
| 15 | 7/30/21 | REVISED PER AOT COMMENTS | DJM |

J/B Jones & Beach Engineers, Inc.
Civil Engineering Services
85 Portsmouth Ave. PO Box 219 Stratham, NH 03885
603-772-4746
FAX: 603-772-0227
E-MAIL: JBE@JONESANDBEACH.COM

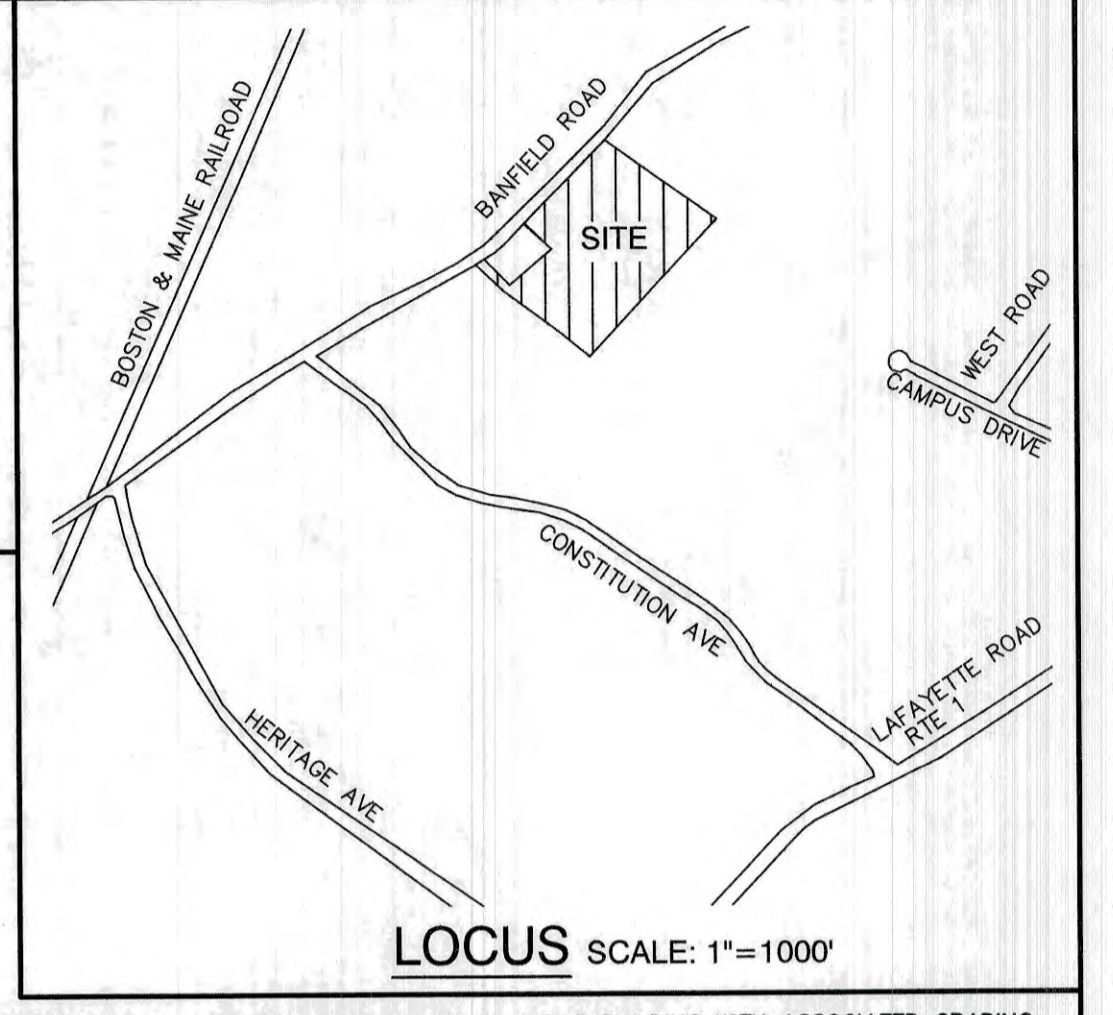
| | |
|------------------|---|
| Plan Name: | DEMOLITION PLAN |
| Project: | INDUSTRIAL WAREHOUSE 375 BANFIELD ROAD, PORTSMOUTH, NH 03801 |
| Owner of Record: | BANFIELD REALTY LLC 304 MAPLEWOOD AVENUE, PORTSMOUTH, NH 03801 |

DRAWING No.
DM-1
SHEET 3 OF 24
JBE PROJECT NO. 19190.2

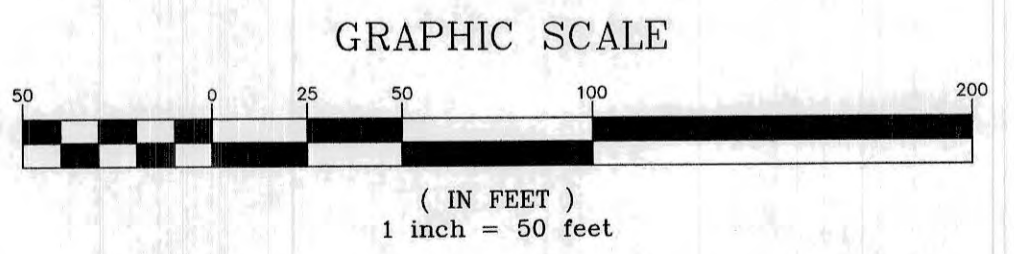


APPROVED - PORTSMOUTH, NH
PLANNING BOARD

DATE: _____



- SITE NOTES:**
- THE INTENT OF THIS PLAN IS TO CONSTRUCT AN INDUSTRIAL WAREHOUSE & OFFICE BUILDING WITH ASSOCIATED GRADING, DRAINAGE, AND UTILITIES.
 - ZONING DISTRICT: INDUSTRIAL
LOT AREA MINIMUM = 2 ACRES
LOT FRONTAGE MINIMUM = 200'
BUILDING SETBACKS (MINIMUM):
FRONT SETBACK = 70'
SIDE SETBACK = 50'
REAR SETBACK = 50'
MAX. BUILDING HEIGHT = 70'
MAX. BUILDING COVERAGE = 50%
MIN. OPEN SPACE = 20%
OPEN SPACE PROVIDED = 524,200 S.F. = 82.4%
BUILDING COVERAGE PROVIDED = 75,000 S.F. = 11.8%
 - THIS PLAN SET HAS BEEN PREPARED BY JONES & BEACH ENGINEERS, INC., FOR MUNICIPAL AND STATE APPROVALS AND FOR CONSTRUCTION BASED ON DATA OBTAINED FROM ON-SITE FIELD SURVEY AND EXISTING MUNICIPAL RECORDS THROUGHOUT THE CONSTRUCTION PROCESS, THE CONTRACTOR SHALL INFORM THE ENGINEER IMMEDIATELY OF ANY FIELD DISCREPANCY FROM DATA AS SHOWN ON THE DESIGN PLANS, INCLUDING ANY UNFORESEEN CONDITIONS, SUBSURFACE OR OTHERWISE, FOR EVALUATION AND RECOMMENDATIONS. ANY CONTRADICTION BETWEEN ITEMS ON THIS PLAN/PLAN SET, OR BETWEEN THE PLANS AND ON-SITE CONDITIONS, MUST BE RESOLVED BEFORE RELATED CONSTRUCTION HAS BEEN INITIATED. CONTRACTOR TO ALWAYS CONTACT DIG SAFE PRIOR TO DIGGING ONSITE OR OFFSITE TO ENSURE SAFETY AND OBEY THE LAW.
 - PARKING CALCULATIONS: GENERAL MANUFACTURING: 1 SPACE REQUIRED PER 1000 SF GFA
75,000 S.F. GFA PROPOSED: 75 PARKING SPACES REQUIRED
75 PARKING SPACES PROVIDED
 - NHDES ALTERATION OF TERRAIN PERMIT NO. AOT-2040, DATED 10/28/2021
NHDES SEPTIC SYSTEM APPROVAL FOR CONSTRUCTION NO. eCA2021102913, DATED 10/29/2021
NHDES WETLANDS BUREAU PERMIT NO. 2021-00240, DATED 12/06/2021
 - ALL CONSTRUCTION SHALL CONFORM TO TOWN STANDARDS AND REGULATIONS, AND NHDOT STANDARD SPECIFICATIONS FOR ROAD AND BRIDGE CONSTRUCTION, WHICHEVER IS MORE STRINGENT.
 - PRIOR TO THE START OF CONSTRUCTION, THE CONTRACTOR SHALL COORDINATE WITH THE ENGINEER, ARCHITECT AND/OR OWNER, IN ORDER TO OBTAIN AND/OR PAY ALL THE NECESSARY LOCAL PERMITS, FEES AND BONDS.
 - ALL PROPOSED SIGNAGE SHALL CONFORM WITH THE TOWN ZONING REGULATIONS, UNLESS A VARIANCE IS OTHERWISE REQUESTED.
 - ALL SIGNAGE AND PAVEMENT MARKINGS SHALL BE IN ACCORDANCE WITH THE LATEST EDITION OF THE MANUAL ON UNIFORM TRAFFIC CONTROL DEVICES (M.U.T.C.D.) AND NHDOT STANDARDS AND SPECIFICATIONS (NON-REFLECTORIZED PAVEMENT MARKINGS), UNLESS OTHERWISE NOTED.
 - ALL PARKING STALLS SHALL BE SEPARATED USING 4" WIDE SOLID STRIPES. STRIPING SHALL HAVE TWO COATS OF PAINT, ALKYD BASIN SYNTHETIC RESIN, FEDERAL SPECIFICATION TTP-115 TYPE 1, IN A COLOR OF WHITE.
 - ALL STOP BARS SHALL BE 18" IN WIDTH IN A COLOR OF WHITE; ALL TRAFFIC ARROWS SHALL BE PAINTED IN A COLOR OF WHITE.
 - ALL BUILDING DIMENSIONS SHALL BE VERIFIED WITH THE ARCHITECTURAL AND STRUCTURAL PLANS PROVIDED BY THE OWNER. ANY DISCREPANCIES SHOULD BE BROUGHT TO THE ATTENTION OF THE ENGINEER AND OWNER PRIOR TO THE START OF CONSTRUCTION. BUILDING DIMENSIONS AND AREAS TO BE OUTSIDE OF MASONRY, UNLESS OTHERWISE NOTED.
 - SNOW TO BE STORED AT EDGE OF PAVEMENT AND IN AREAS SHOWN ON THE PLANS, OR TRUCKED OFFSITE TO AN APPROVED SNOW DUMPING LOCATION.
 - ALL CONSTRUCTION ACTIVITIES SHALL CONFORM TO LABOR OCCUPATIONAL SAFETY AND HEALTH ADMINISTRATION (OSHA) RULES AND REGULATIONS.
 - ALL CONDITIONS ON THIS PLAN SHALL REMAIN IN EFFECT IN PERPETUITY PURSUANT TO THE REQUIREMENTS OF THE SITE PLAN REVIEW REGULATIONS.
 - THIS SITE PLAN SHALL BE RECORDED IN THE ROCKINGHAM COUNTY REGISTER OF DEEDS.
 - ALL IMPROVEMENTS SHOWN ON THIS SITE PLAN SHALL BE CONSTRUCTED AND MAINTAINED IN ACCORDANCE WITH THE PLAN BY THE PROPERTY OWNER AND ALL FUTURE PROPERTY OWNERS. NO CHANGES SHALL BE MADE TO THIS SITE PLAN WITHOUT THE EXPRESS APPROVAL OF THE PORTSMOUTH PLANNING DIRECTOR.
 - THE PRACTICES LISTED IN THE SALT MINIMIZATION PLAN PREPARED FOR THIS DEVELOPMENT AS A REQUIREMENT FOR ISSUANCE OF THE SITE-SPECIFIC ALTERATION OF TERRAIN PERMIT ARE TO BE IMPLEMENTED BY THE SITE OWNER AS WELL AS ALL FUTURE OWNERS AND ASSIGNS.
 - SNOW REMOVAL SHOULD BE PERFORMED BY SNO-PRO CERTIFIED PERSONNEL TO MINIMIZE THE POTENTIAL FOR CHLORIDE CONTAMINATION.
 - IF THE TENANT CHOOSES TO HAVE AN OUTDOOR SEATING AREA FOR EMPLOYEES, IT SHALL NOT BE LOCATED WITHIN THE 100' WETLAND BUFFER OR ON TOP OF SEPTIC COMPONENTS OR DRAINAGE PRACTICES.



PROJECT PARCEL
CITY OF PORTSMOUTH
TAX MAP 266, LOT 7

TOTAL LOT AREA
636,088 S.F.
14.60 ACRES

F:\CADD\MASTER STANDARD\dwg\JB-LAYOUTS.dwg 3/12/2015 3:27:29 PM EDT

| | | |
|---|-----------------|----------------------|
| Design: JAC | Draft: DJM | Date: 04/21/20 |
| Checked: JAC | Scale: AS-NOTED | Project No.: 19190.2 |
| Drawing Name: 19190-PLAN-NEW-LAYOUT.dwg | | |
| THIS PLAN SHALL NOT BE MODIFIED WITHOUT WRITTEN PERMISSION FROM JONES & BEACH ENGINEERS, INC. (JBE). ANY ALTERATIONS, AUTHORIZED OR OTHERWISE, SHALL BE AT THE USER'S SOLE RISK AND WITHOUT LIABILITY TO JBE. | | |



| REV. | DATE | REVISION | BY |
|------|----------|--|-----|
| 19 | 12/20/21 | REVISED PER TAC AND REVIEW ENGINEER COMMENTS | DJM |
| 18 | 10/29/21 | ADDED AOT AND SEPTIC APPROVAL NUMBERS | DJM |
| 17 | 10/26/21 | REVISED PER NH FISH AND GAME COMMENTS | DJM |
| 16 | 8/18/21 | REVISED PER CITY COMMENTS | DJM |
| 15 | 7/30/21 | REVISED PER AOT COMMENTS | DJM |
| REV. | DATE | REVISION | BY |

Designed and Produced in NH

J/B Jones & Beach Engineers, Inc.
Civil Engineering Services

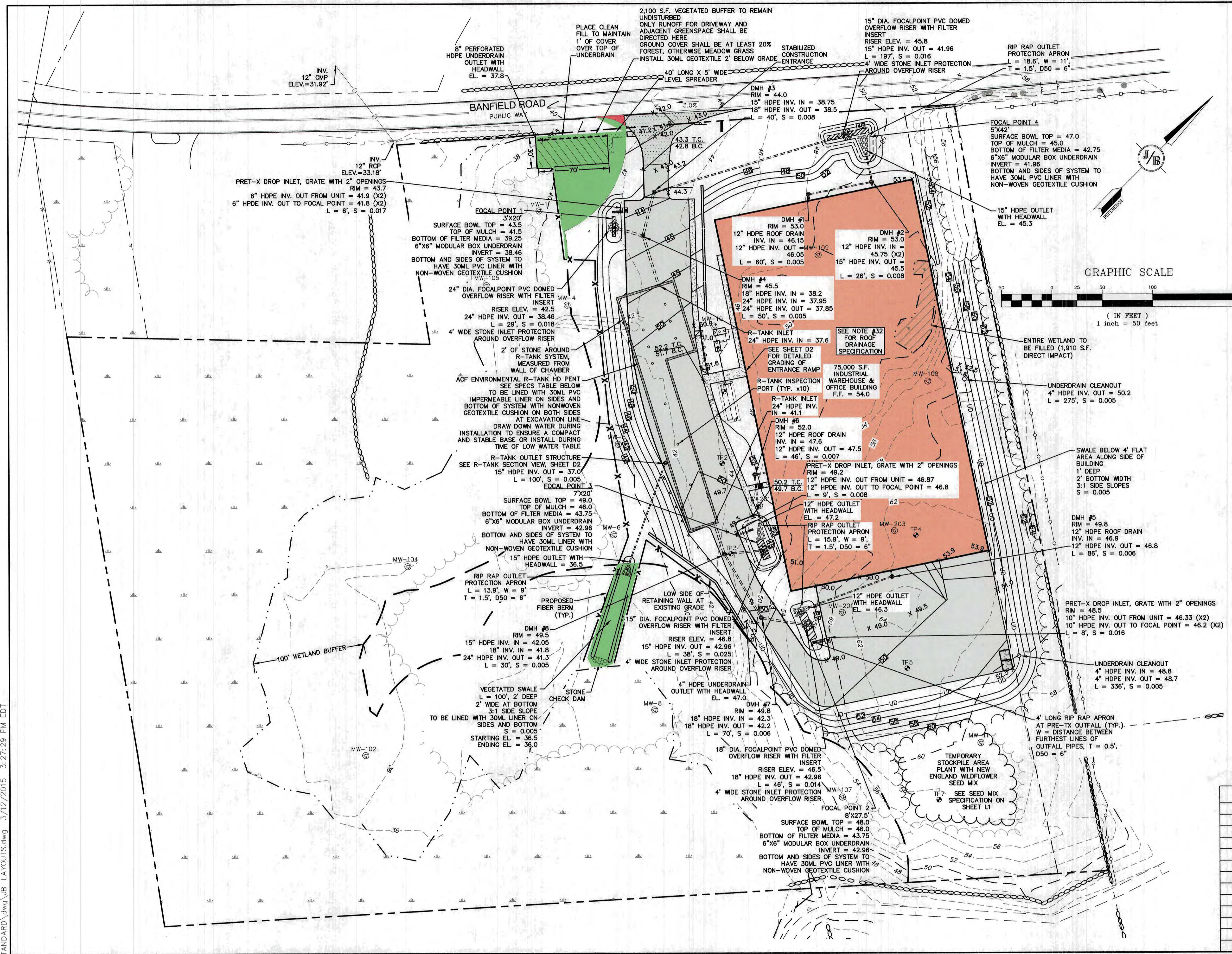
85 Portsmouth Ave.
PO Box 219
Stratham, NH 03885

603-772-4746
FAX: 603-772-0227
E-MAIL: JBE@JONESANDBEACH.COM

| | |
|------------------|---|
| Plan Name: | SITE PLAN |
| Project: | INDUSTRIAL WAREHOUSE 375 BANFIELD ROAD, PORTSMOUTH, NH 03801 |
| Owner of Record: | BANFIELD REALTY LLC 304 MAPLEWOOD AVENUE, PORTSMOUTH, NH 03801 |

DRAWING No.
C2
SHEET 4 OF 24
JBE PROJECT NO. 19190.2

E:\CADD\MASTER STANDARD\dwg\JB-LAYOUTS.dwg 3/12/2015 3:27:29 PM EDT



GRADING AND DRAINAGE NOTES:

- UNDERGROUND FACILITIES, UTILITIES AND STRUCTURES HAVE BEEN PLOTTED FROM FIELD OBSERVATION AND THEIR LOCATION MUST BE CONSIDERED APPROXIMATE ONLY. NEITHER JONES & BEACH ENGINEERS, INC., NOR ANY OF THEIR EMPLOYEES TAKE RESPONSIBILITY FOR THE LOCATION OF ANY UNDERGROUND STRUCTURES AND/OR UTILITIES NOT SHOWN THAT MAY EXIST. IT IS THE RESPONSIBILITY OF THE CONTRACTOR TO HAVE ALL UNDERGROUND STRUCTURES AND/OR UTILITIES LOCATED PRIOR TO EXCAVATION WORK BY CALLING 888-DIG-SAFE (888-344-7233).
- VERTICAL DATUM: NAVD88.
- ALL BENCHMARKS AND TOPOGRAPHY SHOULD BE FIELD VERIFIED BY THE CONTRACTOR.
- SITE GRADING SHALL NOT PROCEED UNTIL EROSION CONTROL MEASURES HAVE BEEN INSTALLED. SEE CONSTRUCTION SEQUENCE ON SHEET E1.
- PRIOR TO THE START OF CONSTRUCTION, THE CONTRACTOR IS REQUIRED TO HAVE THE PROJECT'S LAND SURVEYOR STAKE OR FLAG CLIPPING LIMITS. A MINIMUM OF 48 HOURS NOTICE IS REQUIRED.
- ALL ROOF DRAINS FROM BUILDING SHALL END 5' OUTSIDE THE BUILDING LIMITS AS SHOWN ON PLAN AND SHALL BE PROVIDED WITH A TEMPORARY PLUG AND WITNESS AT THE END. ALL EXTERIOR ROOF DOWNSPOUTS ARE TO BE INSTALLED WITH OVERFLOW DEVICES.
- ALL SWALES AND DETENTION PONDS ARE TO BE STABILIZED PRIOR TO DIRECTING RUNOFF TO THEM.
- PROPOSED RIM ELEVATIONS OF DRAINAGE STRUCTURES ARE APPROXIMATE. FINAL ELEVATIONS ARE TO BE SET FLUSH WITH FINISH GRADES.
- ALL SWALES AND ANY SLOPES GREATER THAN 3:1 SHALL BE STABILIZED WITH NORTH AMERICAN GREEN BIONET SYSTEM EROSION CONTROL BLANKETS (OR AN EQUIVALENT FREE OF WELDED PLASTIC, PLASTIC, OR MULTI-FILAMENT OR MONOFILAMENT POLYPROPYLENE NETTING OR MESH APPROVED IN WRITING BY THE ENGINEER), UNLESS OTHERWISE SPECIFIED.
- ALL DRAINAGE AND SANITARY STRUCTURE INTERIOR DIAMETERS (4" MIN) SHALL BE DETERMINED BY THE MANUFACTURER BASED ON THE PIPE CONFIGURATIONS SHOWN ON THESE PLANS. CATCH BASINS SHALL HAVE 3' DEEP SUMPS WITH GREASE HOODS, UNLESS OTHERWISE NOTED.
- ALL DRAINAGE STRUCTURES SHALL BE PRECAST, UNLESS OTHERWISE SPECIFIED. SEE SHEETS D2-D6 FOR DRAINAGE DETAILS.
- DRAINAGE STRUCTURES AND STORMWATER PIPES SHALL MEET HEAVY DUTY TRAFFIC H2O LOADING AND SHALL BE INSTALLED ACCORDINGLY.
- IN AREAS WHERE CONSTRUCTION IS PROPOSED ADJACENT TO ABUTTING PROPERTIES, THE CONTRACTOR SHALL INSTALL ORANGE CONSTRUCTION FENCING ALONG PROPERTY LINES IN ALL AREAS WHERE SILT FENCING IS NOT REQUIRED.
- ALL DRAINAGE PIPE SHALL BE NON-PERFORATED ADS N-12 OR APPROVED EQUAL.
- STONE INLET PROTECTION SHALL BE PLACED AT ALL CATCH BASINS. SEE DETAIL WITHIN THE DETAIL SHEETS.
- LAND DISTURBING ACTIVITIES SHALL NOT COMMENCE UNTIL APPROVAL TO DO SO HAS BEEN RECEIVED BY ALL GOVERNING AUTHORITIES. THE GENERAL CONTRACTOR SHALL STRICTLY ADHERE TO THE EPA SWPPP DURING CONSTRUCTION OPERATIONS.
- NO LAND CLEARING OR GRADING SHALL BEGIN UNTIL ALL EROSION CONTROL MEASURES HAVE BEEN INSTALLED.
- ALL EXPOSED AREAS SHALL BE SEEDED AS SPECIFIED WITHIN 3 DAYS OF FINAL GRADING.
- SHOULD CONSTRUCTION STOP FOR LONGER THAN 3 DAYS, THE SITE SHALL BE SEEDED AS SPECIFIED.
- MAINTAIN EROSION CONTROL MEASURES AFTER EACH RAIN EVENT OF 0.5" OR GREATER IN A 24 HOUR PERIOD AND AT LEAST ONCE A WEEK.
- THIS PLAN SHALL NOT BE CONSIDERED ALL INCLUSIVE. AS THE GENERAL CONTRACTOR SHALL TAKE ALL NECESSARY PRECAUTIONS TO PREVENT SEDIMENT FROM LEAVING THE SITE.
- CONSTRUCTION VEHICLES SHALL UTILIZE THE STABILIZED CONSTRUCTION ENTRANCE TO THE EXTENT POSSIBLE THROUGHOUT CONSTRUCTION.
- IF INSTALLATION OF STORM DRAINAGE SYSTEM SHOULD BE INTERRUPTED BY WEATHER OR NIGHTFALL, THE PIPE ENDS SHALL BE COVERED WITH FILTER FABRIC.
- THE GENERAL CONTRACTOR SHALL BE RESPONSIBLE TO TAKE WHATEVER MEANS NECESSARY TO ESTABLISH PERMANENT SOIL STABILIZATION.
- SEDIMENT SHALL BE REMOVED FROM ALL SEDIMENT BASINS BEFORE THEY ARE 25% FULL.
- ALL WORK SHALL BE DONE IN STRICT ACCORDANCE WITH PROJECT SPECIFICATIONS.
- ADDITIONAL EROSION AND SEDIMENT CONTROL MEASURES SHALL BE INSTALLED, IF DEEMED NECESSARY BY ON-SITE INSPECTION BY ENGINEER AND/OR REGULATORY OFFICIALS.
- ALL CULVERT OR DRAINPIPE OUTLETS ARE TO HAVE CONCRETE HEADWALLS UNLESS OTHERWISE STATED.
- AREA OF TOTAL DISTURBANCE = 225,000 S.F.
AREA OF IMPACT TO 100' WETLAND BUFFER: SEE BELOW
AREA OF WETLAND FILL = 1,910 S.F.
- ALL STORMWATER TREATMENT, DETENTION, AND BIOFILTRATION PRACTICES TO BE LINED TO RESTRICT INFILTRATION AS SPECIFIED.
- ROOF TO BE SPLIT INTO FOUR QUADRANTS FOR DRAINAGE, EACH SLOPED INTO SEPARATE GUTTER. GUTTERS TO BE SLOPED TOWARD ROOF DRAINS AT DEPICTED LOCATIONS.

WETLAND BUFFER IMPACT LEGEND

- = PERMANENT IMPACT (85 S.F. FOR CORNER OF DRIVEWAY)
- = TEMPORARY IMPACT (3,350 S.F. EXISTING ASPHALT AND BUILDING REMOVAL, 140 S.F. FOR CORNER OF DRIVEWAY, 4,420 S.F. FOR STORMWATER MANAGEMENT = 7,910 S.F. TOTAL)

| R-TANK SPECS | |
|-----------------------------|-----------------------------------|
| TOP OF FILL | >47.07, < 52.41 (20"-84" ALLOWED) |
| TOP OF STONE COVER | 45.16 |
| TOP OF CHAMBER | 44.16 |
| BOTTOM OF CHAMBER | 37.2 |
| BOTTOM OF STONE BASE | 36.95 |
| CHAMBERS PER ROW, SECTION 1 | 30 |
| # OF ROWS, SECTION 1 | 43 |
| CHAMBERS PER ROW, SECTION 2 | 70 |
| # OF ROWS, SECTION 2 | 20 |
| LENGTH, SECTION 1 | 74.37' |
| WIDTH, SECTION 1 | 60.43' |
| LENGTH, SECTION 2 | 168.21' |
| WIDTH, SECTION 2 | 30.25' |

| |
|---|
| PROJECT PARCEL CITY OF PORTSMOUTH TAX MAP 266, LOT 7 |
| TOTAL LOT AREA 636,088 S.F. 14.60 ACRES |

| | | |
|---|-----------------|----------------------|
| Design: JAC | Draft: DJM | Date: 04/21/20 |
| Checked: JAC | Scale: AS-NOTED | Project No.: 19190.2 |
| Drawing Name: 19190-PLAN-NEW-LAYOUT.dwg | | |
| THIS PLAN SHALL NOT BE MODIFIED WITHOUT WRITTEN PERMISSION FROM JONES & BEACH ENGINEERS, INC. (JBE). ANY ALTERATIONS, AUTHORIZED OR OTHERWISE, SHALL BE AT THE USER'S SOLE RISK AND WITHOUT LIABILITY TO JBE. | | |



| REV. | DATE | REVISION | BY |
|------|----------|--|-----|
| 19 | 12/20/21 | REVISED PER TAC AND REVIEW ENGINEER COMMENTS | DJM |
| 18 | 10/29/21 | ADDED AOT AND SEPTIC APPROVAL NUMBERS | DJM |
| 17 | 10/26/21 | REVISED PER NH FISH AND GAME COMMENTS | DJM |
| 16 | 8/18/21 | REVISED PER CITY COMMENTS | DJM |
| 15 | 7/30/21 | REVISED PER AOT COMMENTS | DJM |
| REV. | DATE | REVISION | BY |

Designed and Produced in NH

J/B Jones & Beach Engineers, Inc.
Civil Engineering Services

85 Portsmouth Ave. PO Box 219 Stratham, NH 03885

603-772-4746
FAX: 603-772-0227
E-MAIL: JBE@JONESANDBEACH.COM

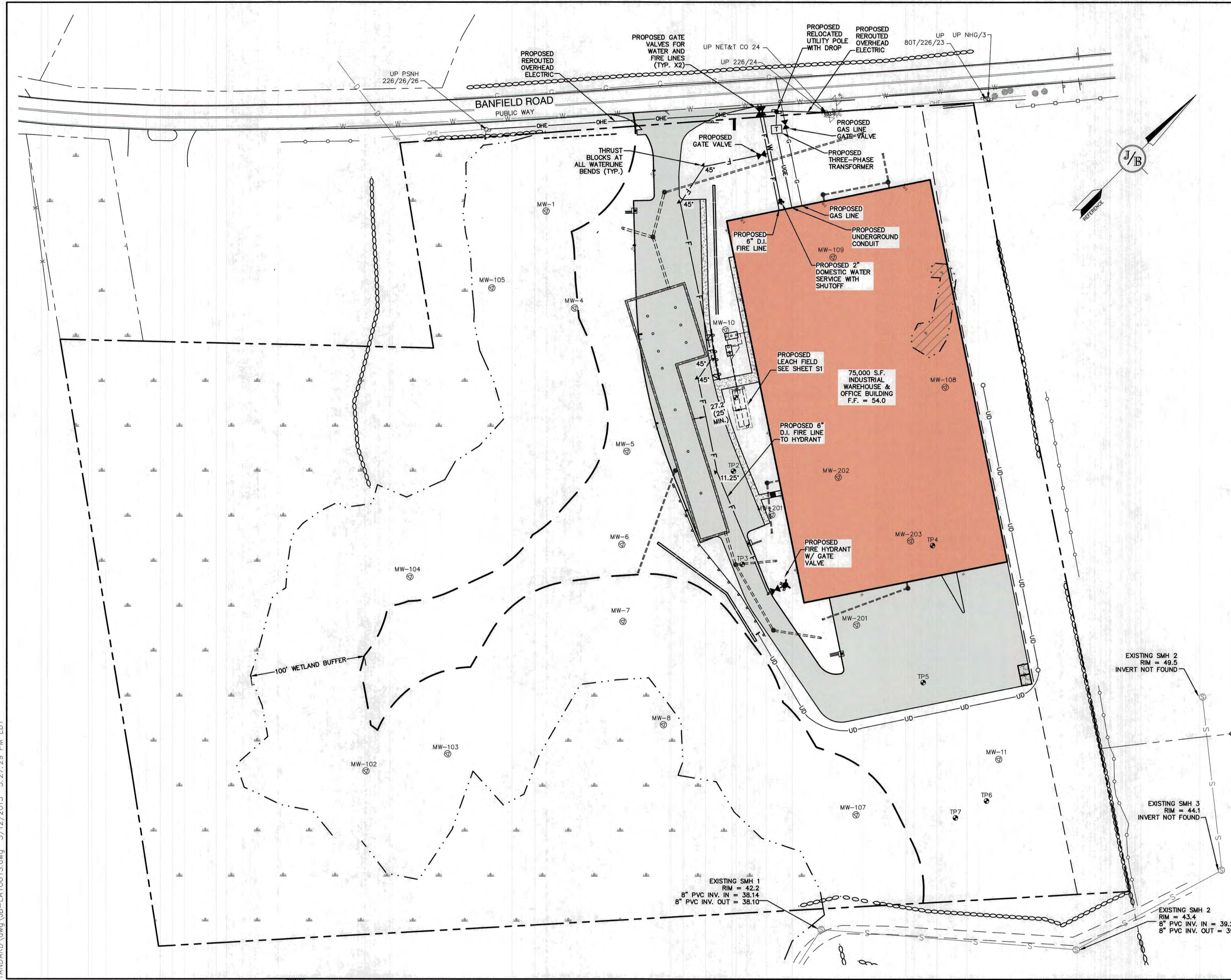
| | |
|------------------|---|
| Plan Name: | GRADING AND DRAINAGE PLAN |
| Project: | INDUSTRIAL WAREHOUSE 375 BANFIELD ROAD, PORTSMOUTH, NH 03801 |
| Owner of Record: | BANFIELD REALTY LLC 304 MAPLEWOOD AVENUE, PORTSMOUTH, NH 03801 |

DRAWING No.

C3

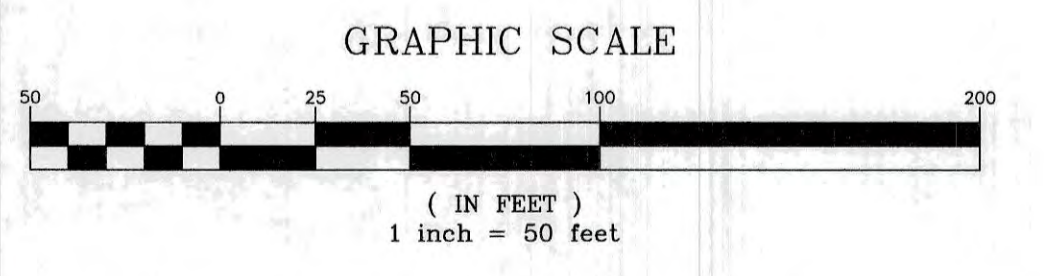
SHEET 5 OF 24
JBE PROJECT NO. 19190.2

E:\CADD\MASTER STANDARD.dwg\JB-LAYOUTS.dwg 3/12/2015 3:27:29 PM EDT



UTILITY NOTES:

1. PRIOR TO THE START OF CONSTRUCTION, THE CONTRACTOR SHALL COORDINATE WITH THE ENGINEER, ARCHITECT AND/OR OWNER, IN ORDER TO OBTAIN AND/OR PAY ALL THE NECESSARY LOCAL PERMITS, CONNECTION FEES AND BONDS.
2. THE CONTRACTOR SHALL PROVIDE A MINIMUM NOTICE OF FOURTEEN (14) DAYS TO ALL CORPORATIONS, COMPANIES AND/OR LOCAL AUTHORITIES OWNING OR HAVING A JURISDICTION OVER UTILITIES RUNNING TO, THROUGH OR ACROSS PROJECT AREAS PRIOR TO DEMOLITION AND/OR CONSTRUCTION ACTIVITIES.
3. THE LOCATION, SIZE, DEPTH AND SPECIFICATIONS FOR CONSTRUCTION OF PROPOSED PRIVATE UTILITY SERVICES SHALL BE TO THE STANDARDS AND REQUIREMENTS OF THE RESPECTIVE UTILITY COMPANY (ELECTRIC, TELEPHONE, CABLE TELEVISION, FIRE ALARM, GAS, WATER, AND SEWER).
4. A PRECONSTRUCTION MEETING SHALL BE HELD WITH THE OWNER, ENGINEER, ARCHITECT, CONTRACTOR, LOCAL OFFICIALS, AND ALL PROJECT-RELATED UTILITY COMPANIES (PUBLIC AND PRIVATE) PRIOR TO START OF CONSTRUCTION.
5. ALL CONSTRUCTION SHALL CONFORM TO THE TOWN STANDARDS AND REGULATIONS, AND NHDES STANDARDS AND SPECIFICATIONS, WHICHEVER ARE MORE STRINGENT, UNLESS OTHERWISE SPECIFIED.
6. ALL CONSTRUCTION ACTIVITIES SHALL CONFORM TO LABOR OCCUPATIONAL SAFETY AND HEALTH ADMINISTRATION (OSHA) RULES AND REGULATIONS.
7. BUILDING TO BE SERVICED BY UNDERGROUND UTILITIES UNLESS OTHERWISE NOTED.
8. THE CONTRACTOR IS TO VERIFY LOCATION AND DEPTH OF ALL EXISTING UTILITY STUBS PRIOR TO CONSTRUCTION AND DISCONNECT ALL EXISTING SERVICE CONNECTIONS AT THEIR RESPECTIVE MAINS IN ACCORDANCE WITH THE RESPECTIVE UTILITY COMPANY'S STANDARDS AND SPECIFICATIONS. ENGINEER TO BE NOTIFIED.
9. AS-BUILT PLANS SHALL BE SUBMITTED TO DEPARTMENT OF PUBLIC WORKS.
10. INVERTS AND SHELVES: MANHOLES SHALL HAVE A BRICK PAVED SHELF AND INVERT, CONSTRUCTED TO CONFORM TO THE SIZE OF PIPE AND FLOW AT CHANGES IN DIRECTION. THE INVERTS SHALL BE LAID OUT IN CURVES OF THE LONGEST RADIUS POSSIBLE TANGENT TO THE CENTER LINE OF THE SEWER PIPES. SHELVES SHALL BE CONSTRUCTED TO THE ELEVATION OF THE THROUGH CHANNEL UNDERLAYMENT OF INVERT, AND SHELF SHALL CONSIST OF BRICK MASONRY.
11. FRAMES AND COVERS: MANHOLE FRAMES AND COVERS SHALL BE OF HEAVY DUTY DESIGN AND PROVIDE A 30 INCH DIA. CLEAR OPENING. THE WORD "SEWER" OR "DRAIN" SHALL BE CAST INTO THE CENTER OF THE UPPER FACE OF EACH COVER WITH RAISED, 3" LETTERS.
12. SHALLOW MANHOLE: IN LIEU OF A CONE SECTION, WHEN MANHOLE DEPTH IS LESS THAN 6 FEET, A REINFORCED CONCRETE SLAB COVER MAY BE USED HAVING AN ECCENTRIC ENTRANCE OPENING AND CAPABLE OF SUPPORTING H20 LOADS.
13. CONTRACTOR SHALL PLACE 2" WIDE METAL WIRE IMPREGNATED RED PLASTIC WARNING TAPE OVER ENTIRE LENGTH OF ALL GRAVITY SEWERS, SERVICES, AND FORCE MAINS.
14. PROPOSED RIM ELEVATIONS OF DRAINAGE AND SANITARY MANHOLES ARE APPROXIMATE. FINAL ELEVATIONS ARE TO BE SET FLUSH WITH FINISH GRADES. ADJUST ALL OTHER RIM ELEVATIONS OF MANHOLES, WATER GATES, GAS GATES AND OTHER UTILITIES TO FINISH GRADE AS SHOWN ON THE GRADING AND DRAINAGE PLAN.
15. ALL WATER MAINS AND SERVICE PIPES SHALL HAVE A MINIMUM 12" VERTICAL AND 24" HORIZONTAL SEPARATION TO MANHOLES, OR CONTRACTOR SHALL INSTALL BOARD INSULATION FOR FREEZING PROTECTION.
16. WATER MAINS SHALL BE HYDROSTATICALLY PRESSURE TESTED FOR LEAKAGE PRIOR TO ACCEPTANCE. WATERMANS SHALL BE TESTED AT 1.5 TIMES THE WORKING PRESSURE OR 150 PSI, WHICHEVER IS GREATER. TESTING SHALL BE CONDUCTED IN ACCORDANCE WITH SECTION 4 OF AWWA STANDARD C 600. WATERMANS SHALL BE DISINFECTED AFTER THE ACCEPTANCE OF THE PRESSURE AND LEAKAGE TESTS ACCORDING TO AWWA STANDARD C 651.
17. ALL WATER AND SANITARY LEADS TO BUILDING(S) SHALL END 5' OUTSIDE THE BUILDING LIMITS AS SHOWN ON PLANS AND SHALL BE PROVIDED WITH A TEMPORARY PLUG AND WITNESS AT END.
18. IF THE BUILDING IS REQUIRED TO HAVE A SPRINKLER SYSTEM, A PRECONSTRUCTION MEETING SHALL BE HELD BETWEEN THE CONTRACTOR, OWNER, ARCHITECT AND THE LOCAL FIRE DEPARTMENT PRIOR TO THE INSTALLATION.
19. THRUST BLOCKS SHALL BE PROVIDED AT ALL BENDS, TEES, MECHANICAL JOINTS AND FIRE HYDRANTS.
20. DIMENSIONS ARE SHOWN TO CENTERLINE OF PIPE OR FITTING.
21. THE CONTRACTOR SHALL HAVE THE APPROVAL OF ALL GOVERNING AGENCIES HAVING JURISDICTION OVER FIRE PROTECTION SYSTEM PRIOR TO INSTALLATION.
22. CONTRACTOR TO FURNISH SHOP DRAWINGS FOR UTILITY RELATED ITEMS TO ENSURE CONFORMANCE WITH THE PLANS AND SPECIFICATIONS. SHOP DRAWINGS SHOULD BE SENT IN TRIPLICATE TO THE DESIGN ENGINEER FOR REVIEW AND APPROVAL PRIOR TO INSTALLATION.
23. EXISTING UTILITIES SHALL BE DIGSAFED BEFORE CONSTRUCTION.
24. ALL WATER LINES SHOULD HAVE TESTABLE BACKFLOW PREVENTERS AT THE ENTRANCE TO EACH BUILDING.
25. ALL WATER AND SANITARY LEADS TO BUILDING(S) SHALL END AT RIGHT OF WAY AS SHOWN ON PLANS AND SHALL BE PROVIDED WITH A TEMPORARY PLUG AND WITNESS AT END.
26. LIGHTING CONDUIT SHALL BE SCHEDULE 40 PVC, AND SHALL BE INSTALLED IN CONFORMANCE WITH THE NATIONAL ELECTRIC CODE. CONTRACTOR SHALL PROVIDE EXCAVATION AND BACKFILL.
27. ALL TRENCHING, PIPE LAYING, AND BACKFILLING SHALL BE IN ACCORDANCE WITH FEDERAL OSHA REGULATIONS.



Design: JAC Draft: DJM Date: 04/21/20
 Checked: JAC Scale: AS-NOTED Project No.: 19190.2
 Drawing Name: 19190-PLAN-NEW-LAYOUT.dwg
 THIS PLAN SHALL NOT BE MODIFIED WITHOUT WRITTEN PERMISSION FROM JONES & BEACH ENGINEERS, INC. (JBE). ANY ALTERATIONS, AUTHORIZED OR OTHERWISE, SHALL BE AT THE USER'S SOLE RISK AND WITHOUT LIABILITY TO JBE.



| REV. | DATE | REVISION | BY |
|------|----------|--|-----|
| 19 | 12/20/21 | REVISED PER TAC AND REVIEW ENGINEER COMMENTS | DJM |
| 18 | 10/29/21 | ADDED AOT AND SEPTIC APPROVAL NUMBERS | DJM |
| 17 | 10/26/21 | REVISED PER NH FISH AND GAME COMMENTS | DJM |
| 16 | 8/18/21 | REVISED PER CITY COMMENTS | DJM |
| 15 | 7/30/21 | REVISED PER AOT COMMENTS | DJM |
| REV. | DATE | REVISION | BY |

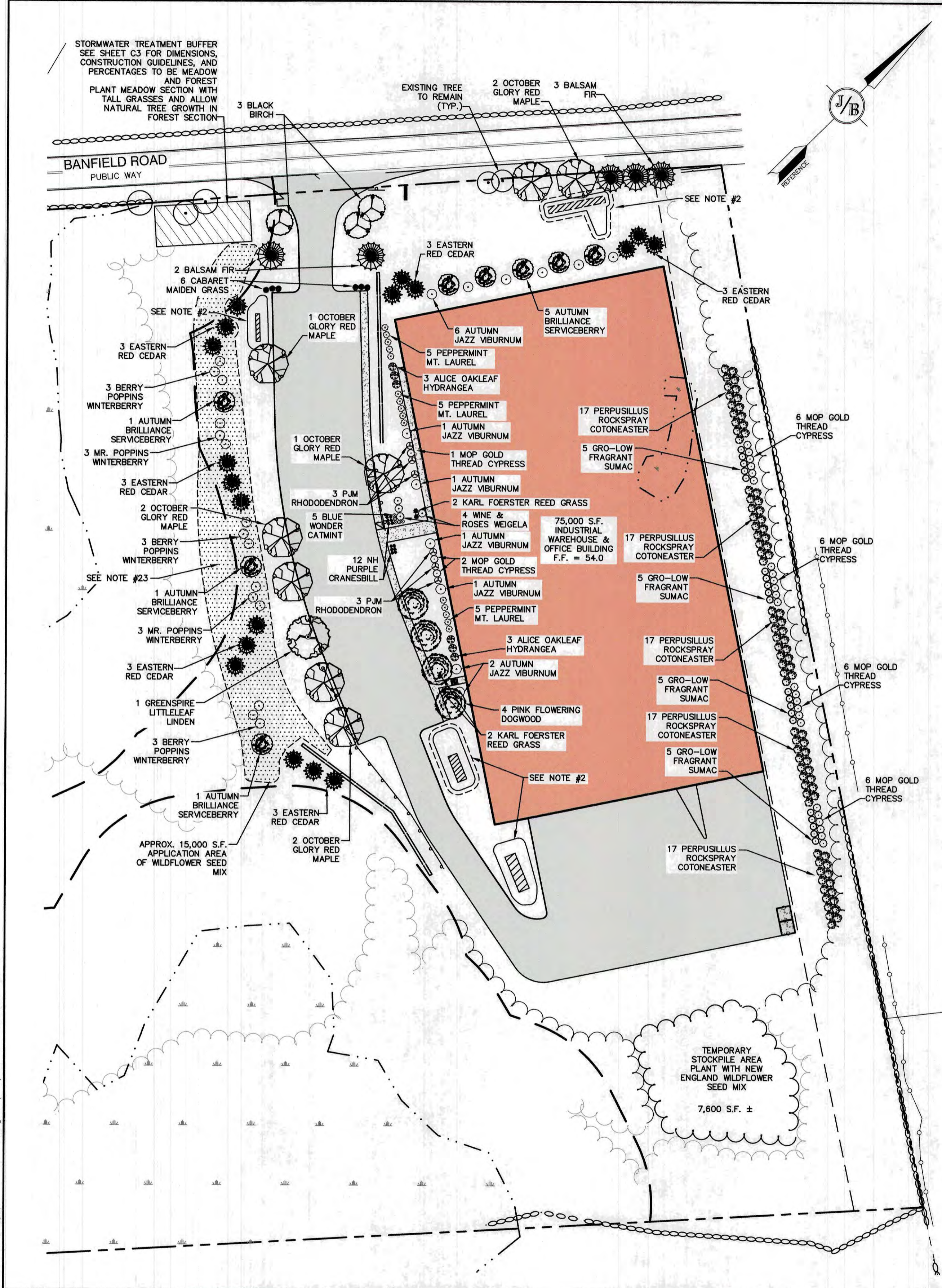
Designed and Produced in NH

J/B Jones & Beach Engineers, Inc.
Civil Engineering Services

85 Portsmouth Ave. PO Box 219 Stratham, NH 03885 603-772-4746 FAX: 603-772-0227 E-MAIL: JBE@JONESANDBEACH.COM

Plan Name: **UTILITY PLAN**
 Project: **INDUSTRIAL WAREHOUSE**
375 BANFIELD ROAD, PORTSMOUTH, NH 03801
 Owner of Record: **BANFIELD REALTY LLC**
304 MAPLEWOOD AVENUE, PORTSMOUTH, NH 03801

DRAWING No. **C4**
 SHEET 6 OF 24
 JBE PROJECT NO. 19190.2

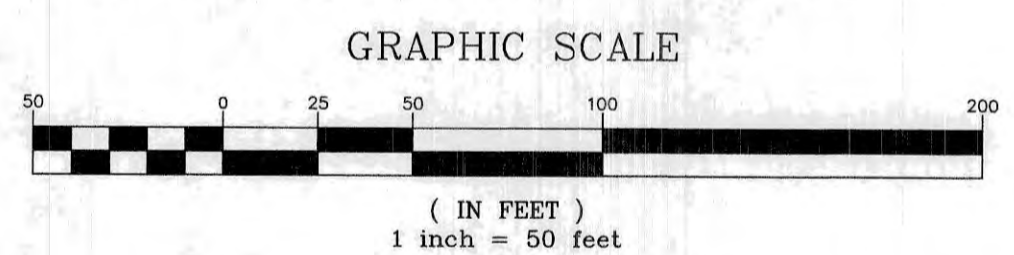


| PLANT LIST | | | |
|------------|---|-----------------------------------|------------------|
| QUANTITY | BOTANICAL NAME | COMMON NAME | SIZE |
| 5 | ABIES BALSAMEA | BALSAM FIR | 8-10 FT. HT. |
| 8 | ACER RUBRUM 'OCTOBER GLORY' | OCTOBER GLORY RED MAPLE | 3.5" CALIPER |
| 4 | AMELANCHIER X GRANDIFLORA 'AUTUMN BRILLIANCE' | AUTUMN BRILLIANCE SERVICEBERRY | 15 GALLON |
| 3 | BETULA LENTA | BLACK BIRCH | 10 FT. HT. MULTI |
| 4 | CALAMAGROSTIS X ACUTIFLORA 'KARL FOERSTER' | KARL FOERSTER REED GRASS | 2 GALLON |
| 28 | CHAMAECYPARIS PISIFERA 'MOP' | MOP GOLD THREAD CYPRESS | 3 GALLON |
| 4 | CORNUS FLORIDA F. RUBRA | PINK FLOWERING DOGWOOD | 2.5" CALIPER |
| 85 | COTONEASTER HORIZONTALIS 'PERPUSILLUS' | PERPUSILLUS ROCKSPRAY COTONEASTER | 2 GALLON |
| 12 | GERANIUM SANGUINEUM 'NH PURPLE' | NH PURPLE CRANESBILL | 1 GALLON |
| 6 | HYDRANGEA QUERCIFOLIA 'ALICE' | ALICE OAKLEAF HYDRANGEA | 5 GALLON |
| 9 | ILEX VERTICILLATA 'FARROWPOP' | BERRY POPPINS WINTERBERRY | 5 GALLON |
| 6 | ILEX VERTICILLATA 'FARROWWRP' | MR. POPPINS WINTERBERRY | 5 GALLON |
| 18 | JUNIPERUS VIRGINIANA | EASTERN RED CEDAR | 6-7 FT. HT. |
| 6 | KALMIA LATIFOLIA 'PEPPERMINT' | PEPPERMINT MT LAUREL | 5 GALLON |
| 6 | MISCANTHUS SINENSIS 'CABARET' | CABARET MAIDEN GRASS | 2 GALLON |
| 9 | NEPETA X FAASSENI 'BLUE WONDER' | BLUE WONDER CATMINT | 1 GALLON |
| 6 | RHODODENDRON 'PJM' | PJM RHODODENDRON | 5 GALLON |
| 20 | RHUS AROMATICA 'GRO-Low' | GRO-Low FRAGRANT SUMAC | 5 GALLON |
| 1 | TILIA CORDATA 'GREENSPIRE' | GREENSPIRE LITTLELEAF LINDEN | 3.5" CALIPER |
| 12 | VIBURNUM DENTATUM 'AUTUMN JAZZ' | AUTUMN JAZZ VIBURNUM | 5 GALLON |
| 4 | WEIGELA FLORIDA 'ALEXANDRA' | WINE & ROSES WEIGELA | 3 GALLON |

| NEW ENGLAND WILDFLOWER SEED MIX | | |
|--|--------------------------|-----------|
| BOTANICAL NAME | COMMON NAME | INDICATOR |
| SCHIZACHYRIUM SCOPARIUM | LITTLE BLUESTEM | FACU |
| SORGHASTRUM NUTANS | INDIAN GRASS | UPL |
| CHAMAECRISTA FASCICULATA | PARTRIDGE PEA | FACU |
| ELYMUS VIRGINICUS | VIRGINIA WILD RYE | FACW |
| ELYMUS CANADENSIS | CANADA WILD RYE | FACU |
| FESTUCA RUBRA | RED FESCUE | FACU |
| ASCLEPIAS TUBEROSA | BUTTERFLY MILKWEED | NI |
| VERNONIA NOVEBORACENSIS | NEW YORK IRONWEED | FACW+ |
| OENOTHERA BIENNIS | EVENING PRIMROSE | FACU |
| ASTER NOVAE-ANGLIAE (SYMPHYOTRICHUM NOVAE-ANGLIAE) | NEW ENGLAND ASTER | FACW- |
| RUDBECKIA HIRTA | BLACK EYED SUSAN | FACU- |
| SOLIDAGO JUNCEA | EARLY GOLDENROD | FACW |
| EUPATORIUM FISTULOSUM (EUTROCHUM FISTULOSUM) | HOLLOW-STEM JOE PYE WEED | FACW |
| ASTER LATERIFLORUS (SYMPHYOTRICHUM LATERIFLORUM) | STARVEDICALICO ASTER | FACW |

SEED MIX NOTES:

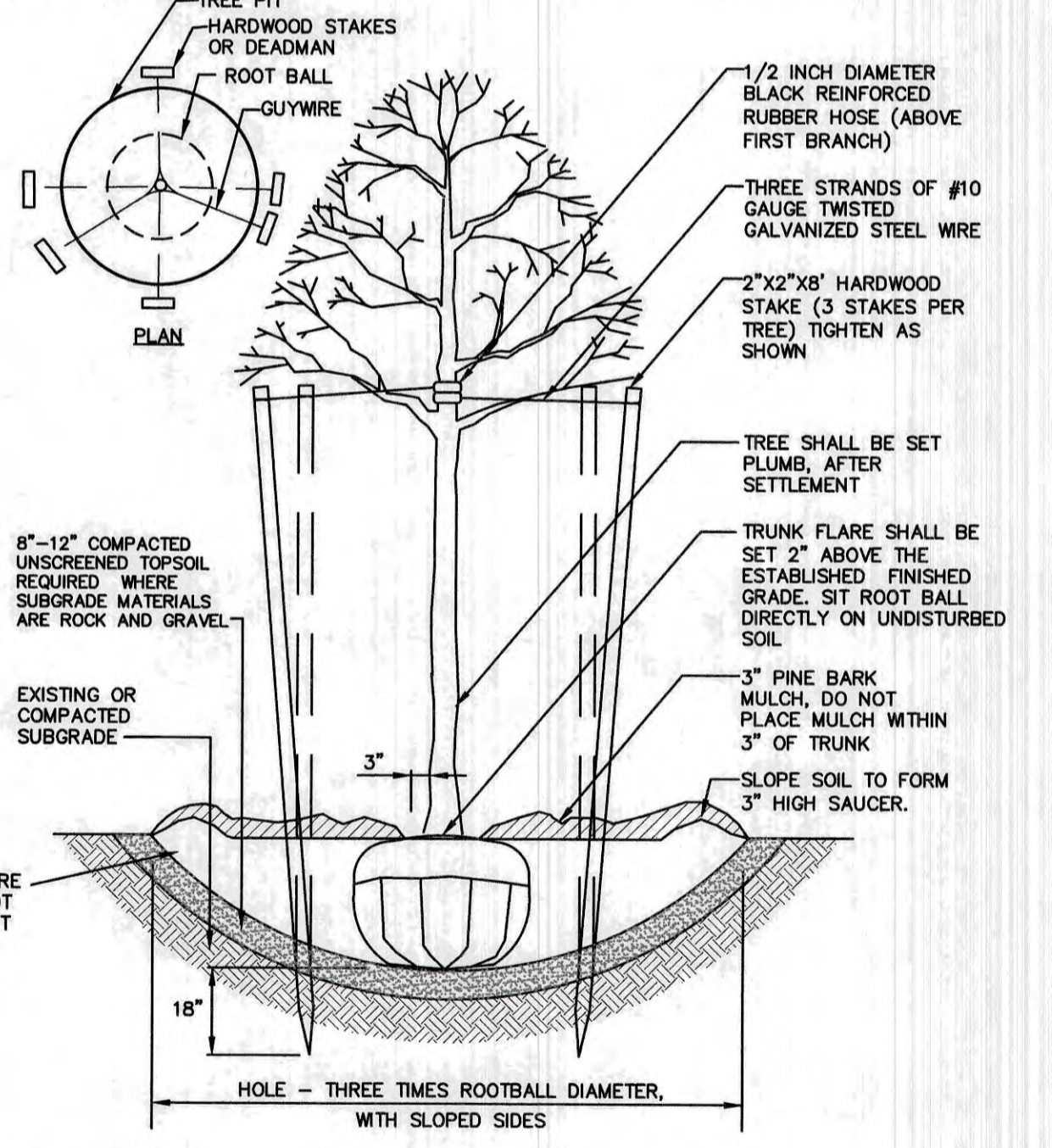
- APPLICATION RATE: 23 LBS./ACRE, 1900 SQ. FT./LB
- USE THE ABOVE "NEW ENGLAND WILDFLOWER MIX" TO RESTORE THE STOCKPILE AREA AFTER CONSTRUCTION.
- FOR APPROX. 7,600 S.F. STOCKPILE AREA AND 15,000 S.F. PLANTING ALONG WETLAND BUFFER (22,600 S.F. TOTAL), UTILIZE 4 LBS± OF SEED MIX. COST IS APPROX. \$75/LB.
- THIS MIX CAN BE APPLIED BY HYDRO-SEEDING (NO TACKIFIERS), BY MECHANICAL SPREADER, OR BY HAND. LIGHTLY RAKE OR ROLL AFTER SOWING TO INCREASE SEED TO SOIL CONTACT. APPLY ON A CLEAN, WEED FREE SEED BED, BEST RESULTS ARE OBTAINED WITH A SPRING OR LATE FALL DORMANT SEEDING.
- SOURCE: NEW ENGLAND WETLAND PLANTS, INC., 820 WEST STREET, AMHERST, MA 01002. PHONE: 413-548-8000. EMAIL: INFO@NEWP.COM, WEB: WWW.NEWP.COM



SHRUB PLANTING
NOT TO SCALE

LANDSCAPE NOTES:

- THE CONTRACTOR SHALL LOCATE AND VERIFY THE EXISTENCE OF ALL UTILITIES PRIOR TO STARTING WORK.
- FOCAL POINT STORMWATER TREATMENT AREAS TO BE PLANTED WITH PERENNIAL GRASSES, CONEFLOWERS, DAYLILIES, BUTTERFLY MILKWEED, BEE BALM, BLUE FLAG IRIS, AND JOE PYE WEED. PLANT IN RANDOM GROUPINGS OF 10-12 PLANTS APPROXIMATELY 3 FEET ON CENTER. REMOVE STONE INLET PROTECTION AROUND OVERFLOW RISER AFTER CONSTRUCTION AND PLANT IN AFFECTED AREA.
- THE CONTRACTOR SHALL SUPPLY ALL PLANT MATERIALS IN QUANTITIES SUFFICIENT TO COMPLETE THE PLANTINGS SHOWN ON THE DRAWINGS.
- ALL MATERIAL SHALL CONFORM TO THE GUIDELINES ESTABLISHED BY THE CURRENT AMERICAN STANDARD FOR NURSERY STOCK PUBLISHED BY THE AMERICAN ASSOCIATION OF NURSERYMEN.
- PLANTS SHALL BE SUBJECT TO INSPECTION AND APPROVAL AT THE PLACE OF GROWTH, UPON DELIVERY OR AT THE JOB SITE WHILE WORK IS ON-GOING FOR CONFORMITY TO SPECIFIED QUALITY, SIZE AND VARIETY.
- PLANTS FURNISHED IN CONTAINERS SHALL HAVE THE ROOTS WELL ESTABLISHED IN THE SOIL MASS AND SHALL HAVE AT LEAST ONE (1) GROWING SEASON. ROOT-BOUND PLANTS OR INADEQUATELY SIZED CONTAINERS TO SUPPORT THE PLANT MAY BE DEEMED UNACCEPTABLE.
- ALL WORK AND PLANTS SHALL BE DONE, INSTALLED AND DETAILED IN STRICT ACCORDANCE WITH PROJECT SPECIFICATIONS.
- ALL PLANTS SHALL BE WATERED THOROUGHLY TWICE DURING THE FIRST 24-HOUR PERIOD AFTER PLANTING. ALL PLANTS SHALL BE WATERED WEEKLY, OR MORE OFTEN IF NECESSARY, DURING THE FIRST GROWING SEASON.
- ALL LANDSCAPE AREAS TO BE GRASS COMMON TO REGION, EXCEPT FOR INTERIOR LANDSCAPED ISLANDS OR WHERE OTHER PLANT MATERIAL IS SPECIFIED.
- ALL TREES AND SHRUBS SHALL BE PLANTED IN MULCH BEDS WITH EDGE STRIPS TO SEPARATE TURF GRASS AREAS.
- THE CONTRACTOR SHALL REMOVE WEEDS, ROCKS, CONSTRUCTION ITEMS, ETC. FROM ANY LANDSCAPE AREA SO DESIGNATED TO REMAIN, WHETHER ON OR OFF-SITE. GRASS SEED OR PINE BARK MULCH SHALL BE APPLIED AS DEPICTED ON PLANS.
- FINISHED GRADES IN LANDSCAPED ISLANDS SHALL BE INSTALLED SO THAT THEY ARE 1" HIGHER THAN THE TOP OF THE SURROUNDING CURB.
- ALL LANDSCAPING SHALL MEET THE TOWN STANDARDS AND REGULATIONS.
- EXISTING TREES TO REMAIN SHALL BE PROTECTED WITH TEMPORARY SNOW FENCING AT THE DRIPLINE OF THE TREE. THE CONTRACTOR SHALL NOT STORE VEHICLES OR MATERIALS WITHIN THE LANDSCAPED AREAS. ANY DAMAGE TO EXISTING TREES, SHRUBS OR LAWN SHALL BE REPAIRED BY THE CONTRACTOR AT NO ADDITIONAL COST TO THE OWNER.
- ALL MULCH AREAS SHALL RECEIVE A 3" LAYER OF SHREDDED PINE BARK MULCH OVER A 10 MIL WEED MAT EQUAL TO "WEEDBLOCK" BY EASY GARDENER OR DEWITT WEED BARRIER.
- ALL LANDSCAPED AREAS SHALL HAVE SELECT MATERIALS REMOVED TO A DEPTH OF AT LEAST 6" BELOW FINISH GRADE. THE RESULTING VOID IS TO BE FILLED WITH A MINIMUM OF 9" HIGH-QUALITY SCREENED LOAM AMENDED WITH 3" OF AGED ORGANIC COMPOST.
- THIS PLAN IS INTENDED FOR LANDSCAPING PURPOSES ONLY. REFER TO CIVIL/SITE DRAWINGS FOR OTHER SITE CONSTRUCTION INFORMATION.
- IRRIGATION PIPING SYSTEM SHALL BE REVIEWED AND APPROVED BY OWNER AND ENGINEER PRIOR TO INSTALLATION.
- THE PROPERTY OWNER AND ALL FUTURE PROPERTY OWNERS SHALL BE RESPONSIBLE FOR THE MAINTENANCE, REPAIR, AND REPLACEMENT OF ALL REQUIRED SCREENING AND LANDSCAPE MATERIALS.
- ALL REQUIRED PLANT MATERIALS SHALL BE TENDED AND MAINTAINED IN A HEALTHY GROWING CONDITION, REPLACED WHEN NECESSARY, AND KEPT FREE OF REFUSE AND DEBRIS. ALL REQUIRED FENCES AND WALLS SHALL BE MAINTAINED IN GOOD REPAIR.
- THE PROPERTY OWNER SHALL BE RESPONSIBLE TO REMOVE AND REPLACE DEAD OR DISEASED PLANT MATERIALS IMMEDIATELY WITH THE SAME TYPE, SIZE, AND QUANTITY OF PLANT MATERIALS AS ORIGINALLY INSTALLED, UNLESS ALTERNATIVE PLANTINGS ARE REQUESTED, JUSTIFIED, AND APPROVED BY THE PLANNING BOARD OR PLANNING DIRECTOR.
- ALL BURLAP AND CAGES SHOULD BE REMOVED FOR LANDSCAPE PLANTS.
- PLANTING IN WETLAND BUFFER WITHOUT FILLING OR DREDGING THE SAME AREA IS A PERMITTED USE PER SECTION 10.1016.10(1) OF THE CITY OF PORTSMOUTH ZONING ORDINANCE.



TREE PLANTING (FOR TREES UNDER 4" CALIPER)
NOT TO SCALE

| | | |
|---|-----------------|----------------------|
| Design: JAC | Draft: DJM | Date: 04/21/20 |
| Checked: JAC | Scale: AS-NOTED | Project No.: 19190.2 |
| Drawing Name: 19190-PLAN-NEW-LAYOUT.dwg | | |
| THIS PLAN SHALL NOT BE MODIFIED WITHOUT WRITTEN PERMISSION FROM JONES & BEACH ENGINEERS, INC. (JBE). ANY ALTERATIONS, AUTHORIZED OR OTHERWISE, SHALL BE AT THE USER'S SOLE RISK AND WITHOUT LIABILITY TO JBE. | | |



| REV. | DATE | REVISION | BY |
|------|----------|--|-----|
| 19 | 12/20/21 | REVISED PER TAC AND REVIEW ENGINEER COMMENTS | DJM |
| 18 | 10/29/21 | ADDED AOT AND SEPTIC APPROVAL NUMBERS | DJM |
| 17 | 10/26/21 | REVISED PER NH FISH AND GAME COMMENTS | DJM |
| 16 | 8/18/21 | REVISED PER CITY COMMENTS | DJM |
| 15 | 7/30/21 | REVISED PER AOT COMMENTS | DJM |
| REV. | DATE | REVISION | BY |

Designed and Produced in NH

J/B Jones & Beach Engineers, Inc.

85 Portsmouth Ave. PO Box 219 Stratham, NH 03885

Civil Engineering Services

603-772-4746
FAX: 603-772-0227
E-MAIL: JBE@JONESANDBEACH.COM

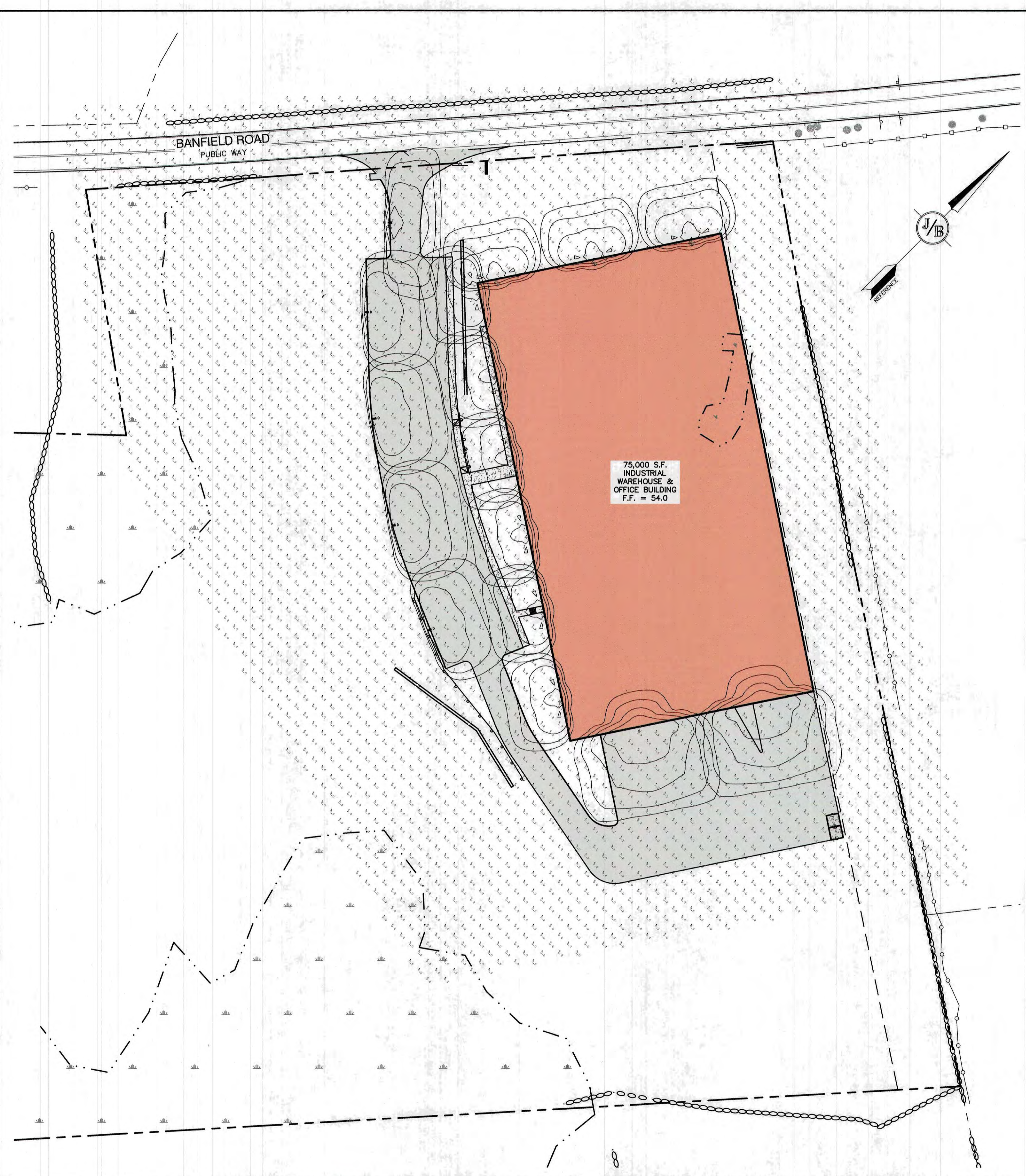
| | |
|------------------|--|
| Plan Name: | LANDSCAPE PLAN |
| Project: | INDUSTRIAL WAREHOUSE 375 BANFIELD ROAD, PORTSMOUTH, NH 03801 |
| Owner of Record: | BANFIELD REALTY LLC 304 MAPLEWOOD AVENUE, PORTSMOUTH, NH 03801 |

DRAWING No.

L1

SHEET 7 OF 24
JBE PROJECT NO. 19190.2

F:\CADD\MASTER STANDARD.dwg JB-LAYOUTS.dwg 3/12/2015 3:27:29 PM EDT



McGraw-Edison

DESCRIPTION
The Galleon™ LED luminaire delivers exceptional performance in a highly available, low-profile design. Patented, high-efficiency AccuLED Optics™ system provides uniform and energy conscious illumination to walkways, parking lots, roadways, building areas and security lighting applications. IP65 rated and UL-UL Listed for wet locations.

SPECIFICATION FEATURES
Construction
Extruded aluminum driver enclosure thermally isolated from Light Squares for optimal thermal performance. Heavy-walled, die-cast aluminum end caps enclose housing and die-cast aluminum heat sinks. A unique, patent pending interlocking housing and heat sink provides scalability with superior structural rigidity. 3G vibration tested and rated. Optional tool-less hardware available for ease of entry into electrical chamber. Housing is IP65 rated.

Optics
Patented, high-efficiency injection-molded AccuLED Optics technology. Optics are precisely designed to shape the distribution maximizing efficiency and application spacing. AccuLED Optics create consistent distributions with the scalability to meet customized application requirements. Offered standard in 4000K (+/- 275K) CCT to CR1. Optional 3000K, 5000K and 6000K CCT.

Electrical
LED drivers are mounted to removable tray assembly for ease of maintenance. 120-277V 50/60Hz, 3A/1V 60Hz or 480V 60Hz operation. 480V is compatible for use with 480V Wye systems only. Standard with 0-10V dimming. Shipped standard with Eaton proprietary circuit module designed to withstand 10kV of transient line surge. The Galleon LED luminaire is suitable for operation in -40°C to 40°C ambient environments. For applications with ambient temperatures exceeding 40°C, specify the HA (High Ambient) option. Light Squares are IP65 rated. Greater than 90% lumen maintenance expected at 60,000 hours. Available in standard 1A drive current and optional 600mA, 800mA and 1200mA drive currents (normal).

Mounting
STANDARD ARM MOUNT:
Extruded aluminum arm includes internal bolt guides allowing for easy positioning of fixture during mounting. When mounting two or more luminaires at 90° and 120° apart, the EA extended arm may be required. Refer to the arm mounting requirement table.

Finish
Housing finished in super durable TGIC polyester powder coat paint, 2.5 mil nominal thickness for superior protection against fade and wear. Heat sink is powder coated black. Standard housing colors include black, bronze, grey, white, dark platinum and graphite metallic. RAL and custom color matches available.

Warranty
Five-year warranty.

Dimensions: 15-1/2" (391mm) x 7" (178mm) x 7-1/2" (190mm)

DRILLING PATTERN
TYPE "N"
3/8" (9.5mm) Diameter
1/2" (12.7mm) Diameter
1/4" (6.35mm) Diameter

CERTIFICATION DATA
UL-UL Wet Location Listed
501001
LMF / LMB Compliant
3G Vibration Rated
IP65 Rated
DesignLights Consortium® Qualified*

ENERGY DATA
Electro LED Driver
120-277V 60/60Hz
3A/1V & 80V 60Hz
40°C Max. Temperature
40°C Max. Temperature (HA Option)
50°C Max. Temperature (HA Option)

ENERGY DATA
Electro LED Driver
-40% Total Harmonic Distortion
120-277V 60/60Hz
3A/1V & 80V 60Hz
40°C Max. Temperature
40°C Max. Temperature (HA Option)
50°C Max. Temperature (HA Option)

WARRANTY
Five-year warranty.

McGraw-Edison

DESCRIPTION
The Galleon™ Wall LED luminaire's appearance is complementary with the Galleon area and site luminaire bringing a modern architectural style to lighting applications. Flexible mounting options accommodate wall surfaces in both an upward and downward configuration. The Galleon family of LED products deliver exceptional performance with patented, high-efficiency AccuLED Optics™, providing uniform and energy conscious lighting for parking lots, building and security lighting applications.

SPECIFICATION FEATURES
Construction
Driver enclosure thermally isolated from optics for optimal thermal performance. Heavy wall aluminum housing die-cast with integral external heat sink to provide superior structural rigidity and an IP65 rated housing. Overall construction passes a 1.8G vibration test to ensure mechanical integrity. UPLIGHTING: Specify with the UPL option for inverted mount ceiling housing with additional protection to maintain IP rating.

Optics
Choice of thirteen patented, high-efficiency AccuLED Optics. The optics are precisely designed to shape the distribution maximizing efficiency and application spacing. AccuLED Optics create consistent distributions with the scalability to meet customized application requirements. Offered standard in 4000K (+/- 275K) CCT and minimum 70 CRI. Optional 3000K, 5000K and 6000K CCT. Greater than 90% lumen maintenance expected at 60,000 hours. Available in standard 1A drive current and optional 1200mA, 600mA, and 800mA drive currents.

Electrical
LED drivers are mounted for ease of maintenance. 120-277V 50/60Hz, 3A/1V or 480V 60Hz operation. 480V is compatible for use with 480V Wye systems only. Drivers are provided standard with 0-10V dimming. An optional Eaton proprietary surge protection module is available and designed to withstand 10kV of transient line surge. The Galleon Wall LED luminaire is suitable for operation in -40°C to 40°C ambient environments. For applications with ambient temperatures exceeding 40°C, specify the HA (High Ambient) option. Emergency egress options for -20°C ambient environments and occupancy sensor available.

Finish
Housing finished in super durable TGIC polyester powder coat paint, 2.5 mil nominal thickness for superior protection against fade and wear. Standard colors include black, bronze, grey, white, dark platinum and graphite metallic. RAL and custom color matches available. Consult the McGraw-Edison Architectural Colors brochure for the complete selection.

Warranty
Five-year warranty.

Dimensions: 15-1/2" (391mm) x 7" (178mm) x 7-1/2" (190mm)

HOOK-N-LOCK MOUNTING

BATTERY BACKUP AND THRU-BRANCH BACK BOX

CERTIFICATION DATA
UL-UL Listed
LMF / LMB Compliant
IP65 Housing
3G VIB
DesignLights Consortium® Qualified*

ENERGY DATA
Electro LED Driver
-40% Total Harmonic Distortion
120-277V 60/60Hz
3A/1V & 80V 60Hz
40°C Max. Temperature
40°C Max. Temperature (HA Option)
50°C Max. Temperature (HA Option)

ENERGY DATA
Electro LED Driver
-40% Total Harmonic Distortion
120-277V 60/60Hz
3A/1V & 80V 60Hz
40°C Max. Temperature
40°C Max. Temperature (HA Option)
50°C Max. Temperature (HA Option)

WARRANTY
Five-year warranty.

SHIPPING DATA
Approximate Net Weight: 21 lbs. (9.5 kg)

| Luminaire Schedule | | | | | |
|--------------------|-----|-------|-------------|---|--|
| Symbol | Qty | Label | Arrangement | Description | |
| | 1 | S3 | SINGLE | GLEON-AF-01-LED-E1-SL3-HSS/ SSS4A20SFN1 (20' AFG) | |
| | 4 | S4 | SINGLE | GLEON-AF-01-LED-E1-SL4-HSS/ SSS4A20SFN1 (20' AFG) | |
| | 2 | W | SINGLE | GWC-AF-02-LED-E1-T4FT/ WALL MTD 20' AFG | |
| | 9 | W4 | SINGLE | GWC-AF-01-LED-E1-SL4-600/ WALL MTD 15' AFG | |

- LIGHTING AND ELECTRICAL NOTES:**
- SITE ELECTRICAL CONTRACTOR SHALL COORDINATE LOCATION OF EASEMENTS, UNDERGROUND UTILITIES AND DRAINAGE BEFORE DRILLING POLE BASES.
 - CONTRACTOR SHALL INSTALL PROPOSED LIGHT POLES ACCORDING TO TOWN REGULATIONS.
 - ALL OUTDOOR LIGHTING SYSTEMS SHALL BE EQUIPPED WITH TIMERS TO REDUCE ILLUMINATION LEVELS TO NON-OPERATIONAL VALUES PER TOWN REGULATIONS.
 - LIGHTING CONDUIT SHALL BE SCHEDULE 40 PVC, AND SHALL BE INSTALLED IN CONFORMANCE WITH THE NATIONAL ELECTRICAL CODE. CONTRACTOR SHALL PROVIDE EXCAVATION AND BACKFILL.
 - ILLUMINATION READINGS SHOWN ARE BASED ON A TOTAL LLF OF 0.75 AT GRADE. ILLUMINATION READINGS SHOWN ARE IN UNITS OF FOOT-CANDELES.
 - LIGHTING CALCULATIONS SHOWN ARE NOT A SUBSTITUTE FOR INDEPENDENT ENGINEERING ANALYSIS OF LIGHTING SYSTEM AND SAFETY.
 - ALL LIGHTING FIXTURES SHALL BE FULL CUT-OFF DARK-SKY COMPLIANT, UNLESS OTHERWISE NOTED.
 - NL INDICATES THAT THIS LUMINAIRE SHALL BE ON A NIGHT LIGHT CIRCUIT. FL INDICATES THAT THIS LUMINAIRE SHALL BE A FLOOD LIGHT FIXTURE. MOUNTING BRACKET FOR THIS FL FIXTURE SHALL BE MOUNTED 25' ABOVE BOTTOM OF POLE BASE FOR ALL LIGHT POLES. THESE DESIGNATIONS INDICATE WHAT PHASE LIGHTS ARE WIRED TO (TYP).
 - THE PROPOSED LIGHTING CALCULATIONS AND DESIGN WAS PERFORMED BY CHARRON, INC., P.O. BOX 4550, MANCHESTER, NH 03108, ATTENTION KEN SWEENEY. ALL LIGHTS SHOULD BE PURCHASED FROM THIS COMPANY OR ONE OF THEIR SUPPLIERS, OR AN EQUAL LIGHTING DESIGN SHOULD BE SUBMITTED FOR REVIEW IF EQUAL SUBSTITUTIONS ARE PROPOSED BY THE CONTRACTOR OR OWNER.

McGraw-Edison

DESCRIPTION
The Galleon™ Wall LED luminaire's appearance is complementary with the Galleon area and site luminaire bringing a modern architectural style to lighting applications. Flexible mounting options accommodate wall surfaces in both an upward and downward configuration. The Galleon family of LED products deliver exceptional performance with patented, high-efficiency AccuLED Optics™, providing uniform and energy conscious lighting for parking lots, building and security lighting applications.

SPECIFICATION FEATURES
Construction
Driver enclosure thermally isolated from optics for optimal thermal performance. Heavy wall aluminum housing die-cast with integral external heat sink to provide superior structural rigidity and an IP65 rated housing. Overall construction passes a 1.8G vibration test to ensure mechanical integrity. UPLIGHTING: Specify with the UPL option for inverted mount ceiling housing with additional protection to maintain IP rating.

Optics
Choice of thirteen patented, high-efficiency AccuLED Optics. The optics are precisely designed to shape the distribution maximizing efficiency and application spacing. AccuLED Optics create consistent distributions with the scalability to meet customized application requirements. Offered standard in 4000K (+/- 275K) CCT and minimum 70 CRI. Optional 3000K, 5000K and 6000K CCT. Greater than 90% lumen maintenance expected at 60,000 hours. Available in standard 1A drive current and optional 1200mA, 600mA, and 800mA drive currents.

Electrical
LED drivers are mounted for ease of maintenance. 120-277V 50/60Hz, 3A/1V or 480V 60Hz operation. 480V is compatible for use with 480V Wye systems only. Drivers are provided standard with 0-10V dimming. An optional Eaton proprietary surge protection module is available and designed to withstand 10kV of transient line surge. The Galleon Wall LED luminaire is suitable for operation in -40°C to 40°C ambient environments. For applications with ambient temperatures exceeding 40°C, specify the HA (High Ambient) option. Emergency egress options for -20°C ambient environments and occupancy sensor available.

Finish
Housing finished in super durable TGIC polyester powder coat paint, 2.5 mil nominal thickness for superior protection against fade and wear. Standard colors include black, bronze, grey, white, dark platinum and graphite metallic. RAL and custom color matches available. Consult the McGraw-Edison Architectural Colors brochure for the complete selection.

Warranty
Five-year warranty.

Dimensions: 15-1/2" (391mm) x 7" (178mm) x 7-1/2" (190mm)

HOOK-N-LOCK MOUNTING

BATTERY BACKUP AND THRU-BRANCH BACK BOX

CERTIFICATION DATA
UL-UL Listed
LMF / LMB Compliant
IP65 Housing
3G VIB
DesignLights Consortium® Qualified*

ENERGY DATA
Electro LED Driver
-40% Total Harmonic Distortion
120-277V 60/60Hz
3A/1V & 80V 60Hz
40°C Max. Temperature
40°C Max. Temperature (HA Option)
50°C Max. Temperature (HA Option)

ENERGY DATA
Electro LED Driver
-40% Total Harmonic Distortion
120-277V 60/60Hz
3A/1V & 80V 60Hz
40°C Max. Temperature
40°C Max. Temperature (HA Option)
50°C Max. Temperature (HA Option)

WARRANTY
Five-year warranty.

SHIPPING DATA
Approximate Net Weight: 21 lbs. (9.5 kg)

Design: JAC Draft: DJM Date: 04/21/20
Checked: JAC Scale: AS-NOTED Project No.: 19190.2
Drawing Name: 19190-PLAN-NEW-LAYOUT.dwg

THIS PLAN SHALL NOT BE MODIFIED WITHOUT WRITTEN PERMISSION FROM JONES & BEACH ENGINEERS, INC. (JBE). ANY ALTERATIONS, AUTHORIZED OR OTHERWISE, SHALL BE AT THE USER'S SOLE RISK AND WITHOUT LIABILITY TO JBE.



| REV. | DATE | REVISION | BY |
|------|----------|--|-----|
| 19 | 12/20/21 | REVISED PER TAC AND REVIEW ENGINEER COMMENTS | DJM |
| 18 | 10/29/21 | ADDED AOT AND SEPTIC APPROVAL NUMBERS | DJM |
| 17 | 10/26/21 | REVISED PER NH FISH AND GAME COMMENTS | DJM |
| 16 | 8/18/21 | REVISED PER CITY COMMENTS | DJM |
| 15 | 7/30/21 | REVISED PER AOT COMMENTS | DJM |

Designed and Produced in NH

J/B Jones & Beach Engineers, Inc.

Civil Engineering Services

85 Portsmouth Ave. 603-772-4746
PO Box 219 FAX: 603-772-0227
Stratham, NH 03885 E-MAIL: JBE@JONESANDBEACH.COM

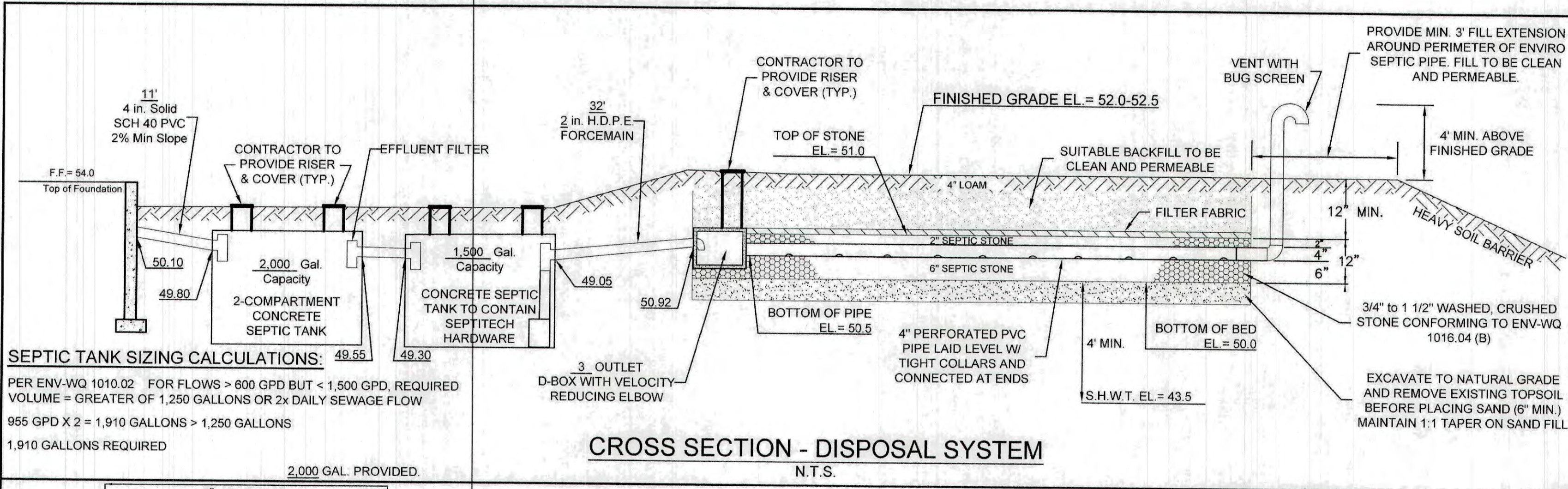
Plan Name: **LIGHTING PLAN**

Project: **INDUSTRIAL WAREHOUSE
375 BANFIELD ROAD, PORTSMOUTH, NH 03801**

Owner of Record: **BANFIELD REALTY LLC
304 MAPLEWOOD AVENUE, PORTSMOUTH, NH 03801**

DRAWING No. **L2**

SHEET 8 OF 24
JBE PROJECT NO. 19190.2



SEPTIC TANK SIZING CALCULATIONS:
 PER ENV-WQ 1010.02 FOR FLOWS > 600 GPD BUT < 1,500 GPD, REQUIRED VOLUME = GREATER OF 1,250 GALLONS OR 2x DAILY SEWAGE FLOW
 955 GPD X 2 = 1,910 GALLONS > 1,250 GALLONS
 1,910 GALLONS REQUIRED
 2,000 GAL. PROVIDED

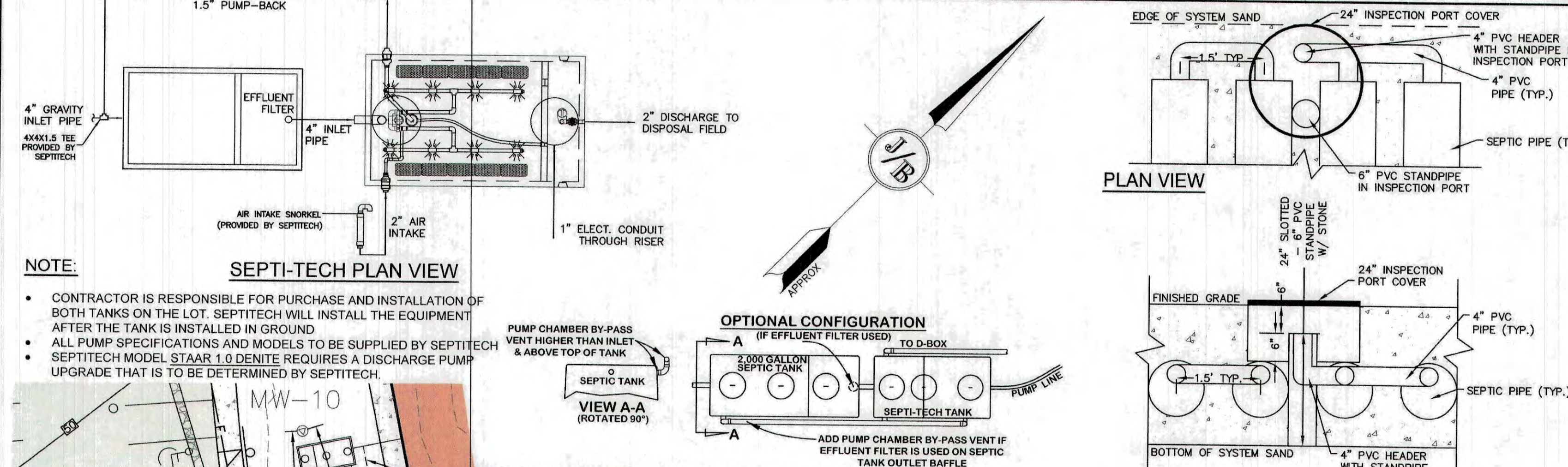
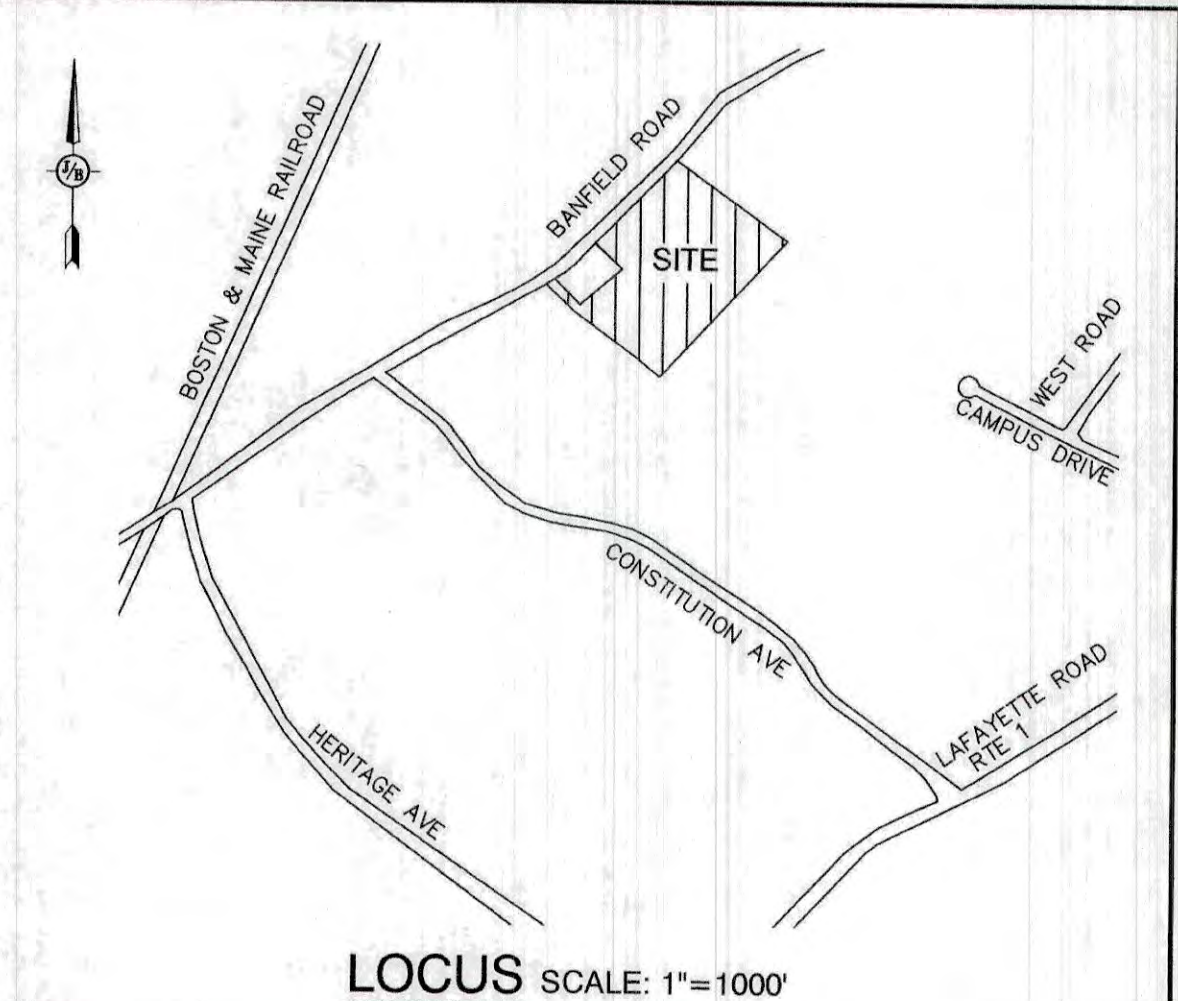
TEST PIT LOGS

PERFORMED BY: JOSEPH CORONATI, JONES & BEACH ENGINEERS, INC. SSD# 1716

| TEST PIT #1 | DEPTH | SOIL TYPE |
|-------------|----------|--|
| 0'-8" | LOAM | |
| 8'-18" | 10YR 4/4 | DARK YELLOWISH BROWN FINE SANDY LOAM GRANULAR, FRIABLE |
| 18'-90" | 10YR 5/6 | YELLOWISH BROWN SILTY LOAM FIRM |

SHWT = 18"
 ROOTS = 18"
 H₂O @ 32"
 NO REFUSAL OBSERVED

TEST PIT, DATE: APRIL 8, 2020
 PERC. TEST, DATE: APRIL 8, 2020
 .16 MIN./INCH



NOTE:

- CONTRACTOR IS RESPONSIBLE FOR PURCHASE AND INSTALLATION OF BOTH TANKS ON THE LOT. SEPTI-TECH WILL INSTALL THE EQUIPMENT AFTER THE TANK IS INSTALLED IN GROUND.
- ALL PUMP SPECIFICATIONS AND MODELS TO BE SUPPLIED BY SEPTI-TECH.
- SEPTI-TECH MODEL STAAR 1.0 DENITE REQUIRES A DISCHARGE PUMP UPGRADE THAT IS TO BE DETERMINED BY SEPTI-TECH.

STONE & PIPE DESIGN CALCULATIONS

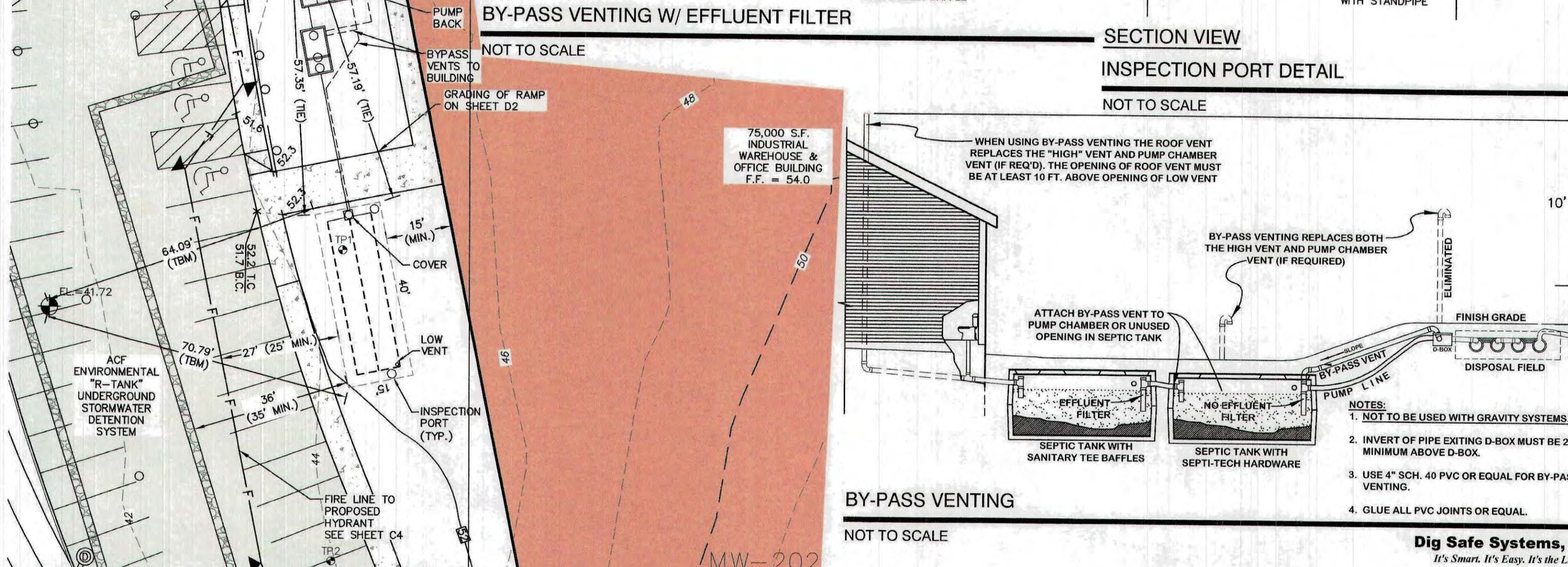
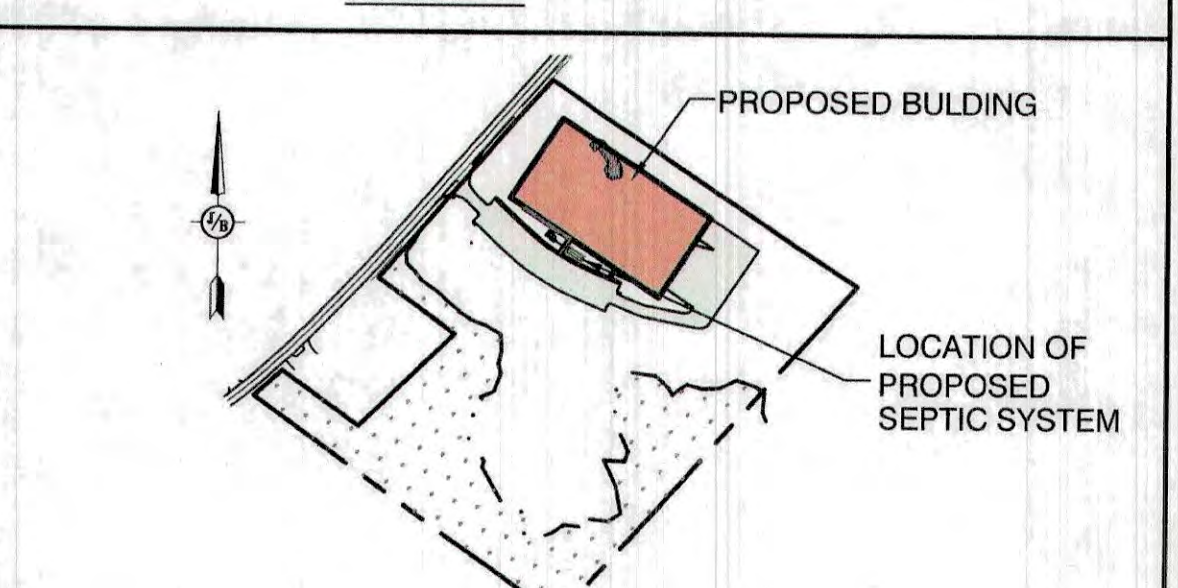
WAREHOUSE: 70 EMPLOYEES = 700 GPD (10 GPD / PERSON, PER ENV-WQ 1008-1)
 OFFICE WITH CAFETERIA: 17 EMPLOYEES = 255 GPD (15 GPD / PERSON, PER ENV-WQ 1008-1)

955 GPD @ .16 MIN./INCH = 2,148 S.F. REQUIRED PER ENV-WQ 1016-1.
 2,148 S.F. x 75% PRE-TREATMENT REDUCTION = 537 S.F. REQUIRED.
 600 S.F. PROVIDED (SEE DIMENSIONS BELOW)

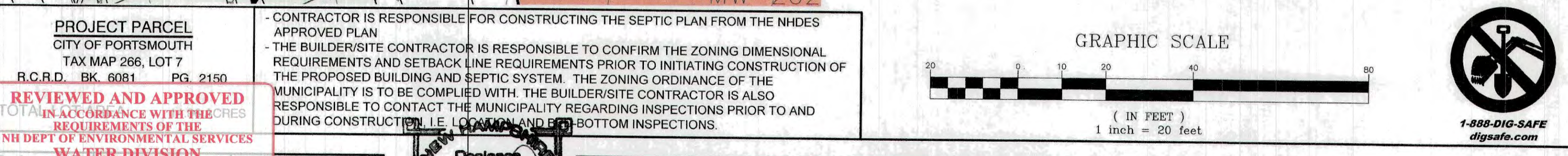
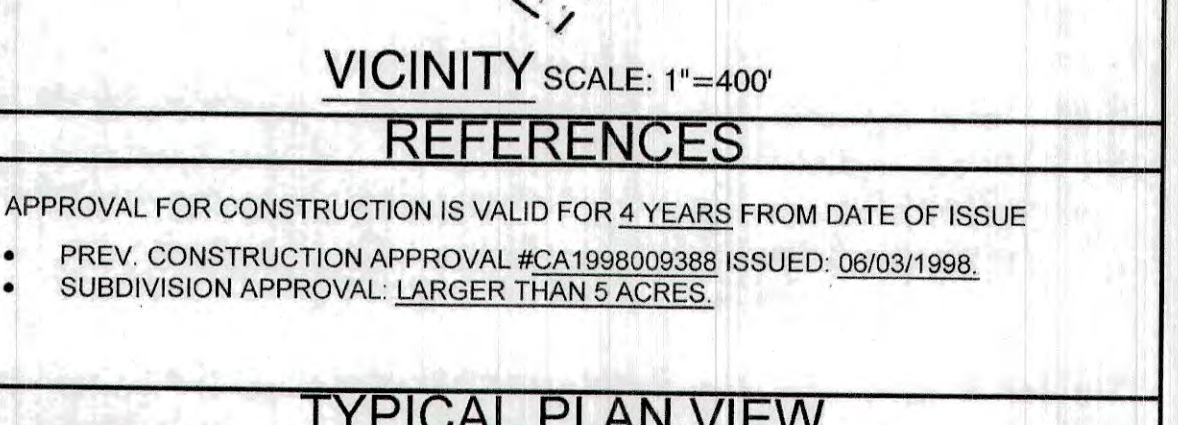
BED DIMENSIONS: 40' x 15'

DESIGN INTENT

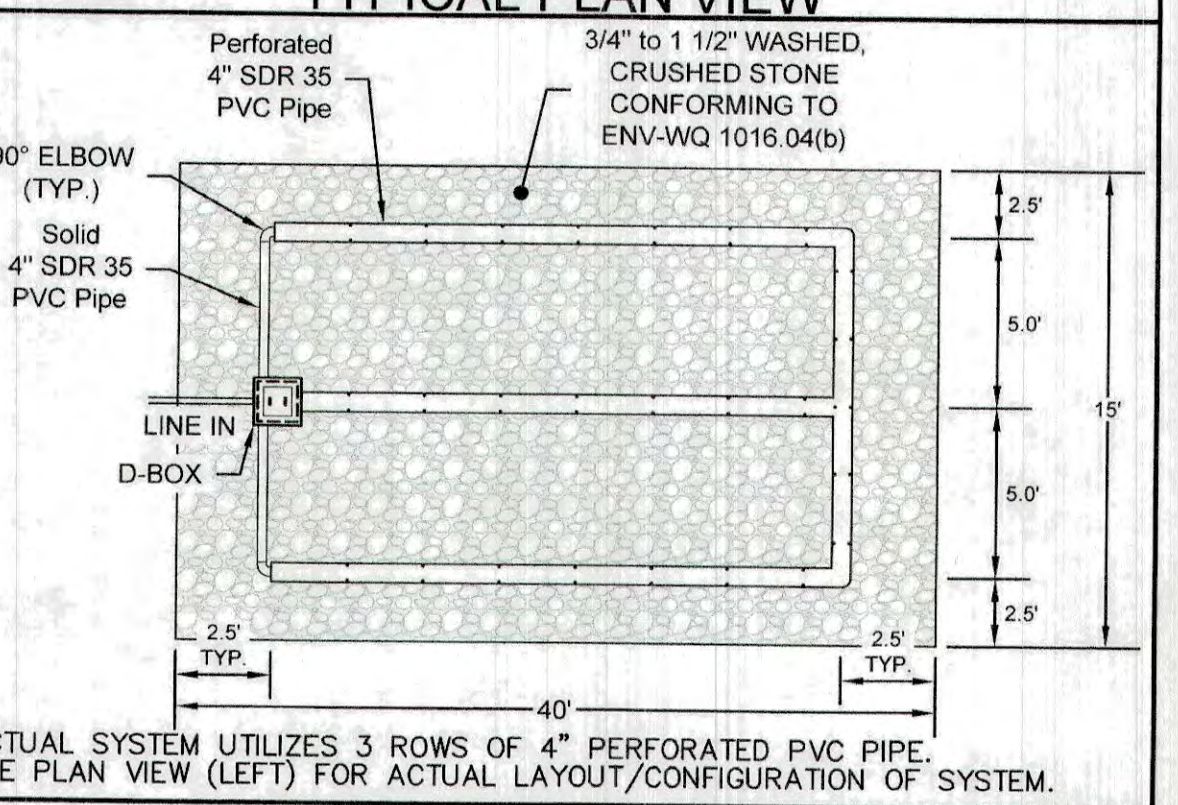
THE BOTTOM OF THE EFFLUENT DISPOSAL SYSTEM (E.D.S.) SHALL BE CONSTRUCTED AT ELEVATION 50.00. THIS IS APPROXIMATELY 5.00 FT ABOVE ORIGINAL GROUND ON THE HIGH CONTOUR (45.00) OF THE DESIGNED E.D.S. (ENV-WQ-1003.13(aaa))



- ### GENERAL NOTES
- CONTRACTOR TO VERIFY ALL ELEVATIONS IN FIELD PRIOR TO CONSTRUCTION. CONTRACTOR TO NOTIFY DESIGNER OF ANY ABNORMAL CONDITIONS (HARDPAN OR SATURATED SOILS, LEDGE, ETC.) FOUND WHEN EXCAVATING PRIOR TO INSTALLATION OF THE SYSTEM.
 - PER ENV-WQ 1016.03, CONTRACTOR IS TO PROTECT THE NATURAL ABSORPTION QUALITIES OF THE SOIL. DO NOT COMPACT OR DRIVE OVER THE AREA WITH EQUIPMENT AND PROTECT OPEN EXCAVATION TO PREVENT THE ENTRANCE OF SILT AND DEBRIS.
 - FILL TO BE MEDIUM TO COURSE-TEXTURED SAND (0.5mm-2.0mm).
 - REMOVE TOPSOIL BEFORE PLACING FILL.
 - 4 INCH THICK LOAM & SEED AROUND PERIMETER OF FILL.
 - CONTRACTOR TO INSTALL A VENT WHEN PROVIDING MORE THAN 18" OF COVER.
 - VENTING IS REQUIRED FOR PUMP SYSTEMS.
 - SLOPE SYSTEM AWAY FROM BUILDING.
 - SYSTEM WILL BE REPLACED IN SAME LOCATION IN CASE OF FAILURE.
 - JOINTS ARE TO BE BELLED PVC OR STANDARD SLIP COLLARS.
 - PER ENV-WQ 1010.11, THE FIRST COMPARTMENT IN MULTI-COMPARTMENT SEPTIC TANKS MUST EQUAL AT LEAST 2/3 OF THE REQUIRED VOLUME.
 - PER ENV-WQ 1010.10, EXCEPTING LEDGE TANKS, THE LIQUID DEPTH OF THE SEPTIC TANK IS TO BE AT LEAST 40".
 - THE OUTLET Baffle SHALL BE A VENTED TEE WHICH SHALL EXTEND TO A DISTANCE BELOW THE SURFACE EQUAL TO 40% OF THE LIQUID DEPTH AND SHALL EXTEND ABOVE THE LIQUID LINE TO NOT LESS THAN ONE INCH FROM THE TOP OF THE TANK.
 - ALL CONNECTIONS BETWEEN A SEPTIC TANK AND THE PIPES LEADING TO AND EXITING FROM THE SEPTIC TANK SHALL BE SEALED WITH A WATERTIGHT, FLEXIBLE JOINT CONNECTOR THAT: (1) WILL ACCOMMODATE NORMAL MOVEMENT OF THE SEPTIC TANK WITHOUT LEAKING OR BREAKING; AND (2) HAS BEEN CERTIFIED BY ITS MANUFACTURER OR DISTRIBUTOR AS MEETING OR EXCEEDING THE APPLICABLE STANDARD IN ASTM C 1644-06, SECTION 7.
 - CONTRACTOR TO PROVIDE RISERS FOR TANKS WITH MORE THAN 12" OF COVER.
 - IF GARBAGE GRINDERS ARE DESIRED, SEPTIC TANK SHALL BE 50% LARGER.
 - CITY OF PORTSMOUTH REQUIRES BED BOTTOM INSPECTION.
 - PVC PIPING TO BE SUPPLIED BY: ELIMINATOR SYSTEMS INC. (603) 868-2242 OR EQUAL.
 - 2,000 GALLON TWO-COMPARTMENT SEPTIC TANK, 1,500 GALLON SEPTIC TANK, & D-BOX TO BE SUPPLIED BY: SHEA CONCRETE. (800-696-7432) OR EQUAL.
 - ADVANCED NITRATE TREATMENT SYSTEM TO BE SUPPLIED BY: SEPTITECH / BIO-MICROBICS MAINE INC., 207-333-6940. PRODUCT MAY NOT BE SUBSTITUTED WITHOUT FIRST CONTACTING THE DESIGNER.
 - ROCKINGHAM COUNTY SOIL CONSERVATION SERVICE SOIL TYPE: ELDRIDGE.
 - ANY CHANGES TO SEPTIC TANK, BUILDING OR WELL LOCATION/ORIENTATION WILL REQUIRE AN AS-BUILT PLAN TO BE PROVIDED BY THE DESIGNER PRIOR TO NHDES FINAL INSPECTION.
 - PER ENV-WQ 1003.13(a)(3), THERE ARE NO KNOWN BURIAL SITES OR CEMETERIES ON THE LOT WITHIN 100' OF ANY COMPONENT OF THE ISDS.
 - 50' SETBACK FROM POORLY DRAINED SOILS.
 - DISTANCE FROM SEWER PIPE TO SURFACE WATER, OPEN DRAINAGE, VERY POORLY DRAINED SOIL, AN OPEN LOOP GEOTHERMAL WELL, OR A PRIVATE ON-SITE WELL SHALL BE 75 FT. THIS MAY BE REDUCED TO 50 FT IF THE SEPTIC TANK IS EITHER MADE FROM PLASTIC OR COATED WITH A SEALANT TO PREVENT INFILTRATION AND EXFILTRATION IN ACCORDANCE WITH ENV-WQ 1008.04(c)(2).



- NOTES:
- NOT TO BE USED WITH GRAVITY SYSTEMS.
 - INVERT OF PIPE EXITING D-BOX MUST BE 2" MINIMUM ABOVE D-BOX.
 - USE 4" SCH. 40 PVC OR EQUAL FOR BY-PASS VENTING.
 - GLUE ALL PVC JOINTS OR EQUAL.



PROJECT PARCEL
 CITY OF PORTSMOUTH
 TAX MAP 266, LOT 7
 R.C.R.D. BK. 6081 PG. 2150

REVIEWED AND APPROVED
 TOTAL IN ACCORDANCE WITH THE REQUIREMENTS OF THE NH DEPT OF ENVIRONMENTAL SERVICES
WATER DIVISION

Design: JBE Date: 04/21/20
 Checked: JBE Project No.: 19190.2
 Drawing: JBE W-LAYOUT.DWG
 Date: 10/29/2021
 THIS PLAN AND ALL INFORMATION CONTAINED HEREIN IS THE PROPERTY OF JONES & BEACH ENGINEERS, INC. (JBE). ANY ALTERATIONS, REVISIONS, OR OTHER USES, SHALL BE AT THE USER'S SOLE RISK AND WITHOUT LIABILITY TO JBE.

| REV. | DATE | REVISION | BY |
|------|---------|------------------------------------|-----|
| 10 | 8/18/21 | REVISED PER CITY COMMENTS | DJM |
| 15 | 7/30/21 | REVISED PER AOT COMMENTS | DJM |
| 14 | 7/9/21 | REVISED SEPTIC PLAN FOR SUBMISSION | DJM |
| 13 | 6/23/21 | REVISED PER CITY COMMENTS | DJM |
| 12 | 5/18/21 | REVISED PLANTINGS PER NHB | DJM |

Graphic Scale: 1 inch = 20 feet

Dig Safe Systems, Inc. It's Smart. It's Easy. It's the Law. 1-888-DIG-SAFE digsafe.com

Designed and Produced in NH

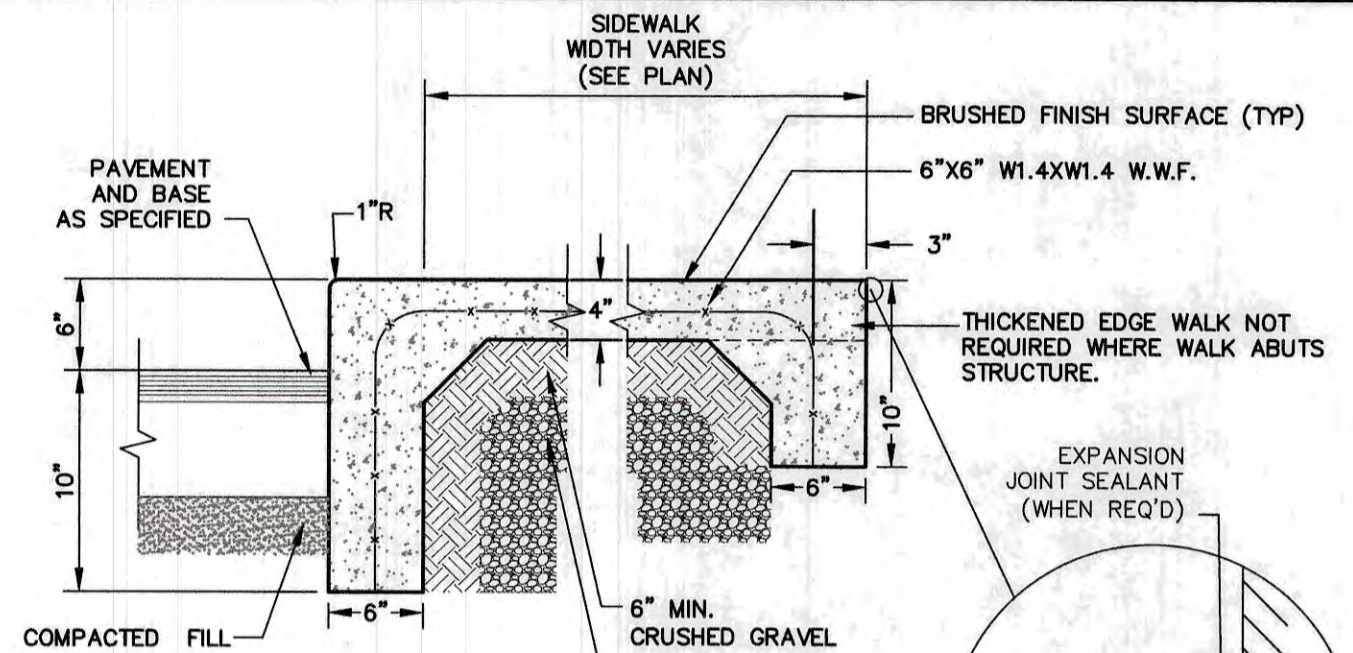
J/B Jones & Beach Engineers, Inc.
 Civil Engineering Services
 85 Portsmouth Ave. PO Box 219 Stratham, NH 03885
 603-772-4746
 FAX: 603-772-0227
 E-MAIL: JBE@JONESANDBEACH.COM

Plan Name: **EFFLUENT DISPOSAL DESIGN**

Project: **INDUSTRIAL WAREHOUSE**
 375 BANFIELD ROAD, PORTSMOUTH, NH 03801

Owner of Record: **BANFIELD REALTY LLC**
 304 MAPLEWOOD AVENUE, PORTSMOUTH, NH 03801

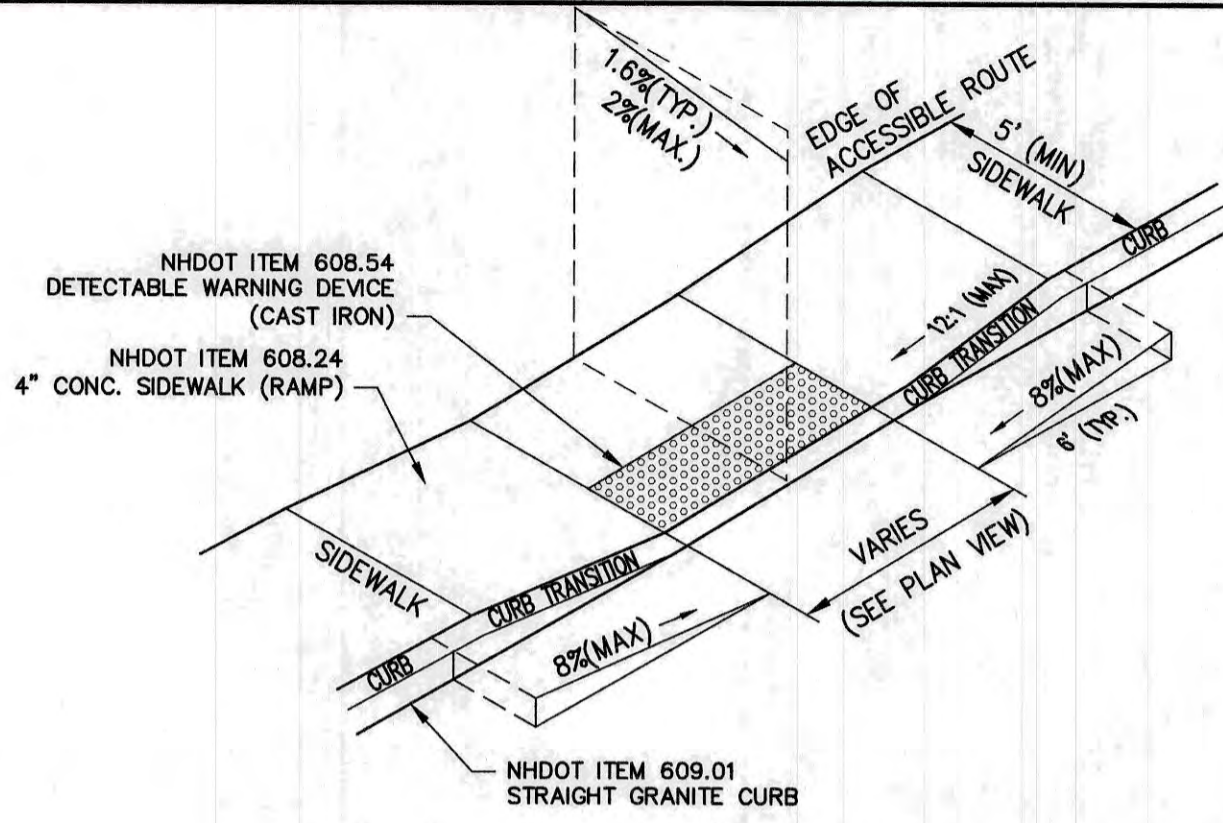
DRAWING No. **S1**
 SHEET 9 OF 24
 JBE PROJECT NO. 19190.2



- NOTES:**
1. CONCRETE TO BE 4000 PSI.
 2. CONTRACTION JOINTS SPACE TO BE EQUAL TO SIDEWALK WIDTH.
 3. ALL JOINTS SEALED PER SPECIFICATIONS.
 4. PROVIDE A 1/2" NON-EXTRUDING EXPANSION JOINT AGAINST STRUCTURE AND EVERY 16' ALONG SIDEWALK.
 5. PROVIDE BROOM FINISH IN DIRECTION PERPENDICULAR TO CURB.

MONOLITHIC CONCRETE SIDEWALK

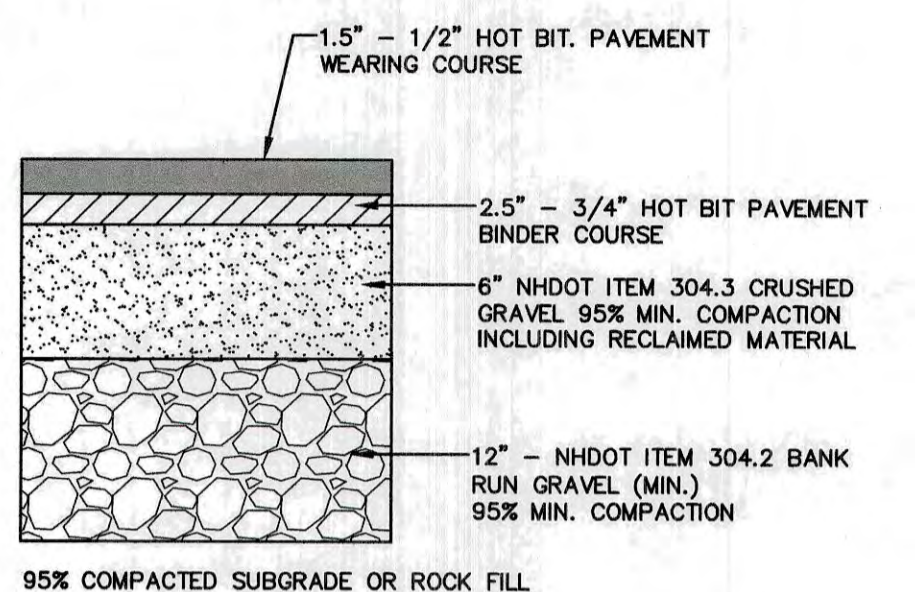
NOT TO SCALE



ACCESSIBLE CURB RAMP (TYPE 'A')

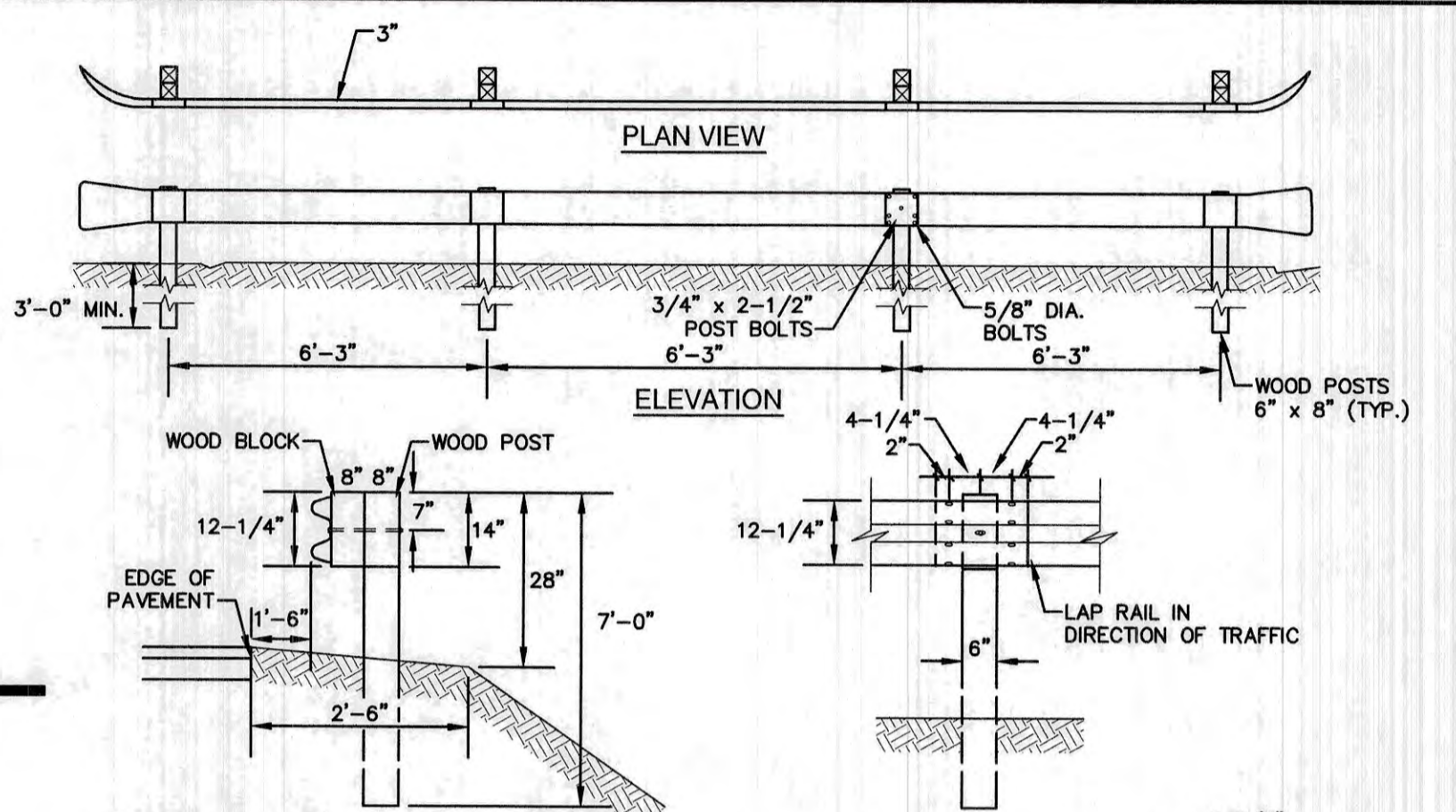
NOT TO SCALE

- NOTES:**
1. THE MAXIMUM ALLOWABLE CROSS SLOPE OF ACCESSIBLE ROUTE (SIDEWALK) AND CURB SHALL BE 1.5%.
 2. THE MAXIMUM ALLOWABLE SLOPE OF ACCESSIBLE ROUTE EXCLUDING CURB RAMP SHALL BE 5%.
 3. THE MAXIMUM ALLOWABLE SLOPE OF ACCESSIBLE ROUTE (SIDEWALK) CURB RAMP SHALL BE 8%.
 4. A MINIMUM OF 4 FEET CLEAR SHALL BE MAINTAINED AT ANY PERMANENT OBSTACLE IN ACCESSIBLE ROUTE (i.e., HYDRANTS, UTILITY POLES, TREE WELLS, SIGNS, ETC.).
 5. CURB TREATMENT VARIES, SEE PLANS FOR CURB TYPE.
 6. BASE OF RAMP SHALL BE GRADED TO PREVENT PONDING.
 7. SEE TYPICAL SECTION FOR RAMP CONSTRUCTION.



TYPICAL BITUMINOUS PAVEMENT

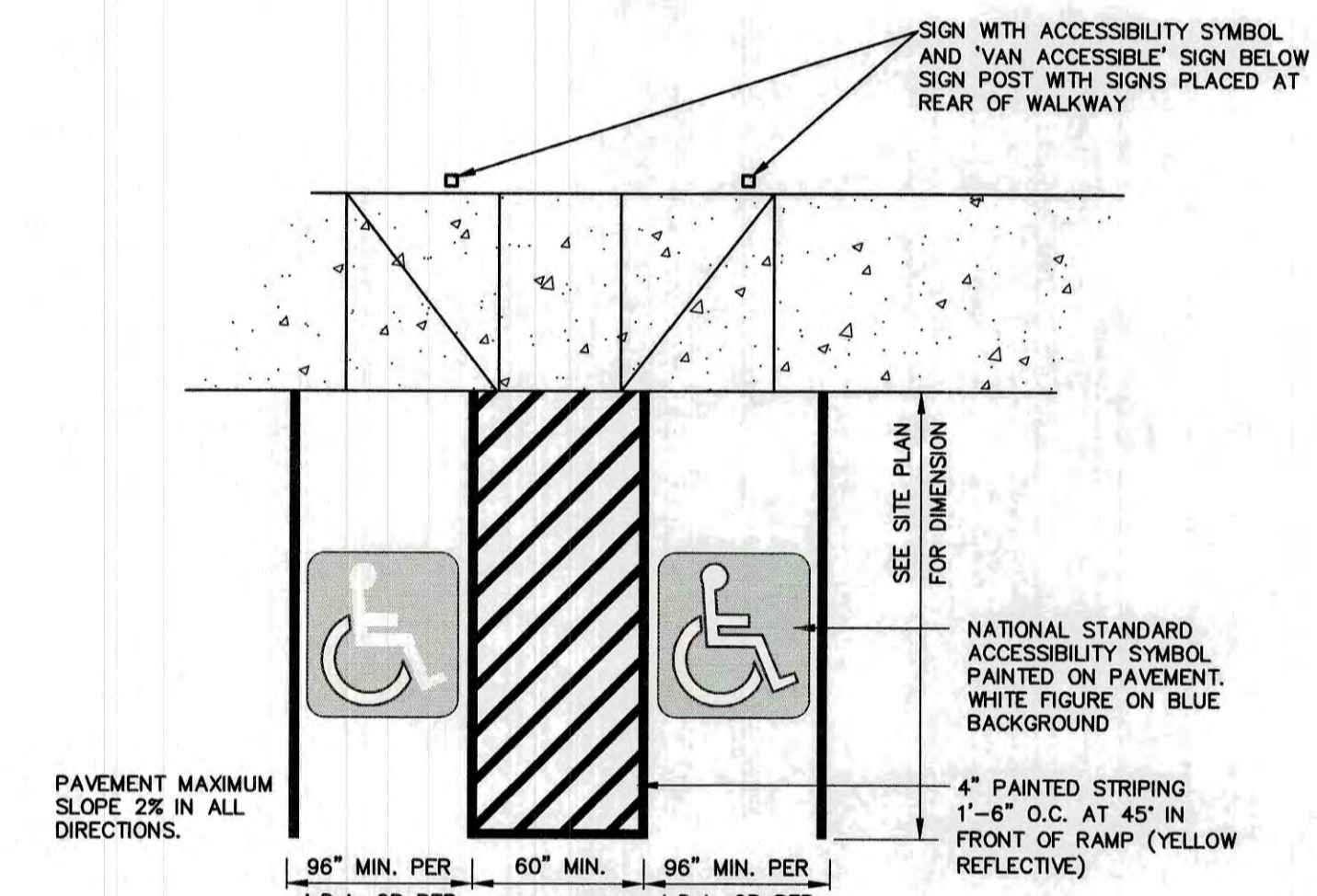
NOT TO SCALE



- NOTES:**
1. USE IN HEAVY TRAFFIC AREAS.
 2. GUARD RAIL TO BE "CORE-TEN" TYPE (OR EQUIVALENT APPROVED BY THE ENGINEER).
 3. USE 6" POSTS WHEN FILL SLOPE IS 4:1 OR FLATTER.
 4. ALL TIMBER POSTS TO BE TREATED WITH PRESERVATIVE MATERIAL CONFORMING TO AASHTO M133.
 5. POST BOLTS TO BE 18" W/MIN. 2 1/2" THREAD LENGTH.

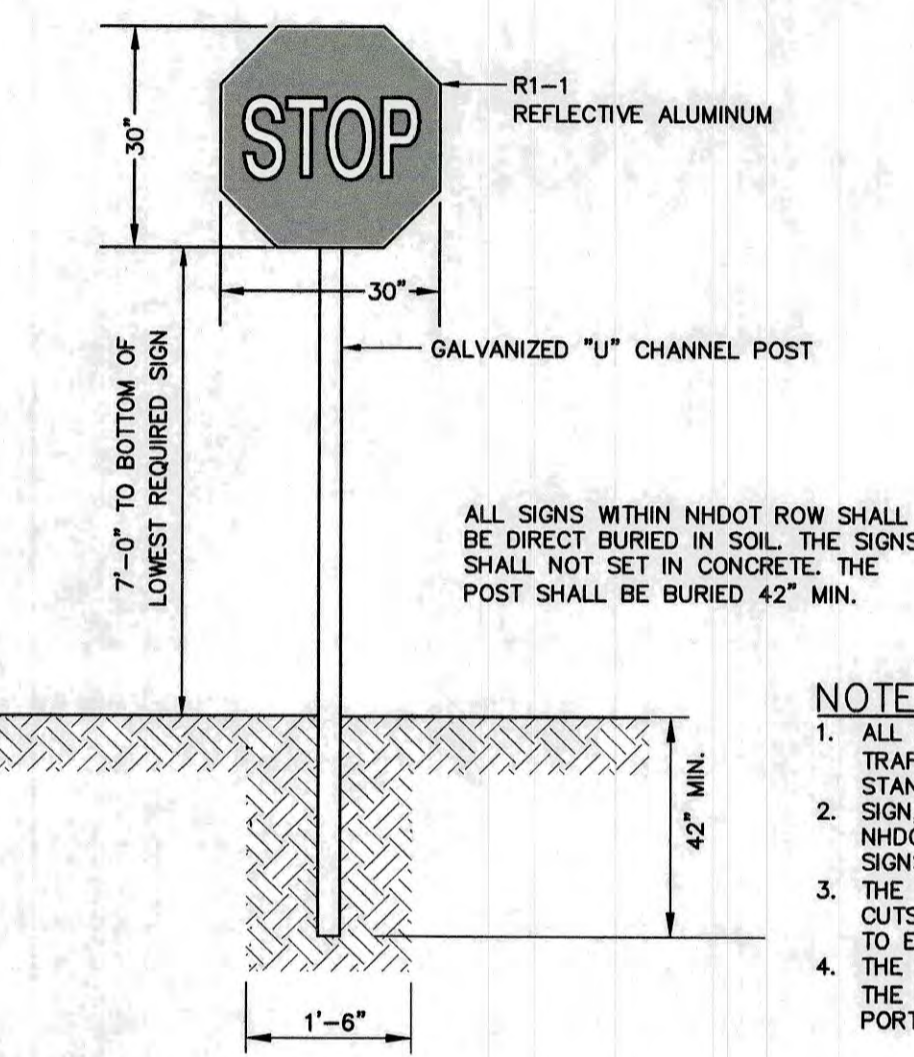
GUARD RAIL (CORE-TEN)

NOT TO SCALE



HANDICAP PARKING LAYOUT

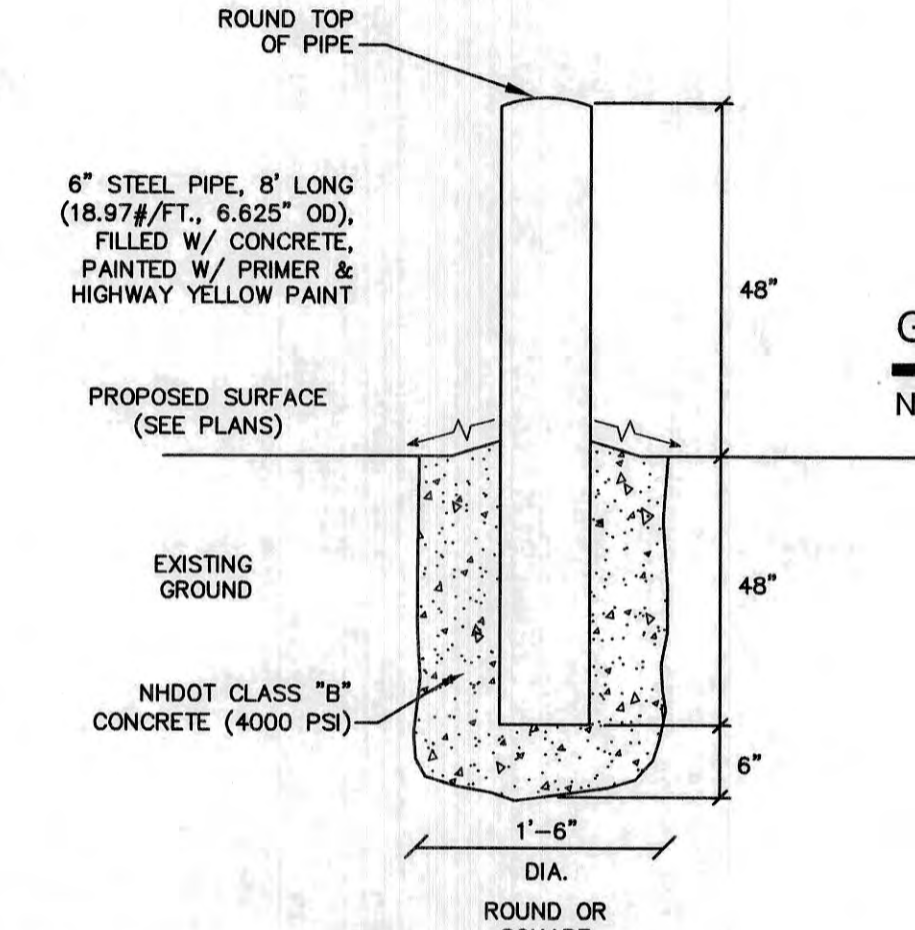
NOT TO SCALE



STOP SIGN (R1-1)


NOT TO SCALE

- NOTES:**
1. ALL SIGNAGE SHALL BE TO THE MANUAL OF UNIFORM TRAFFIC CONTROL DEVICES (MUTCD) STANDARDS AND NHDOT STANDARDS.
 2. SIGN, HARDWARE, AND INSTALLATION TO CONFORM TO 2016 NHDOT STANDARD SPECIFICATION, SECTION 615 - TRAFFIC SIGNS.
 3. THE CONTRACTOR SHALL PROVIDE SHOP DRAWINGS/CATALOG CUTS TO THE ENGINEER FOR REVIEW AND APPROVAL PRIOR TO ERECTING SIGNS.
 4. THE LOCATION OF THE SIGNS SHALL BE AS INDICATED ON THE DRAWINGS AND/OR AS DIRECTED BY THE CITY OF PORTSMOUTH DEPARTMENT OF PUBLIC WORKS.



BOLLARD DETAIL

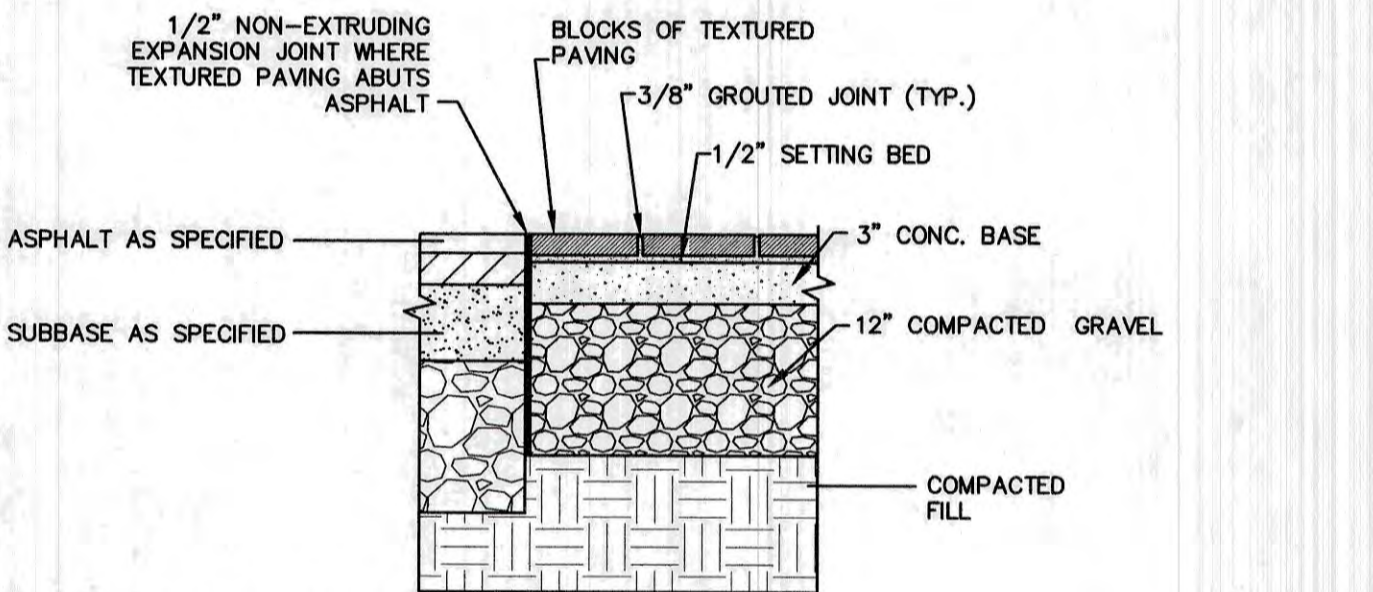
NOT TO SCALE



STOP BAR

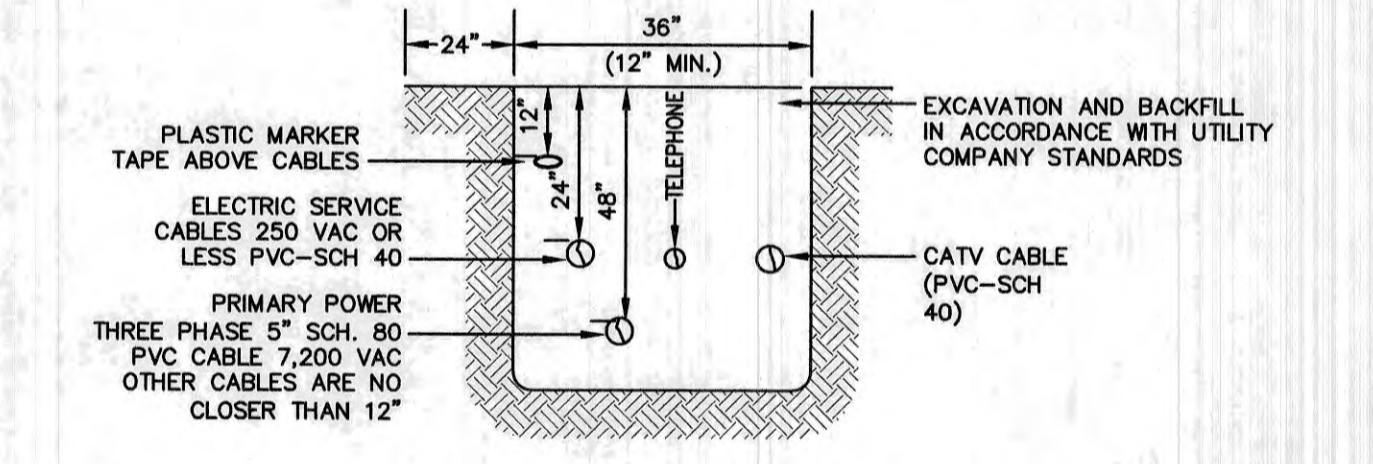
NOT TO SCALE

- NOTES:**
1. ALL STOP BARS TO BE SOLID WHITE REFLECTIVE TRAFFIC PAINT AS PER DIMENSIONS ABOVE.



TEXTURED PAVEMENT DETAIL

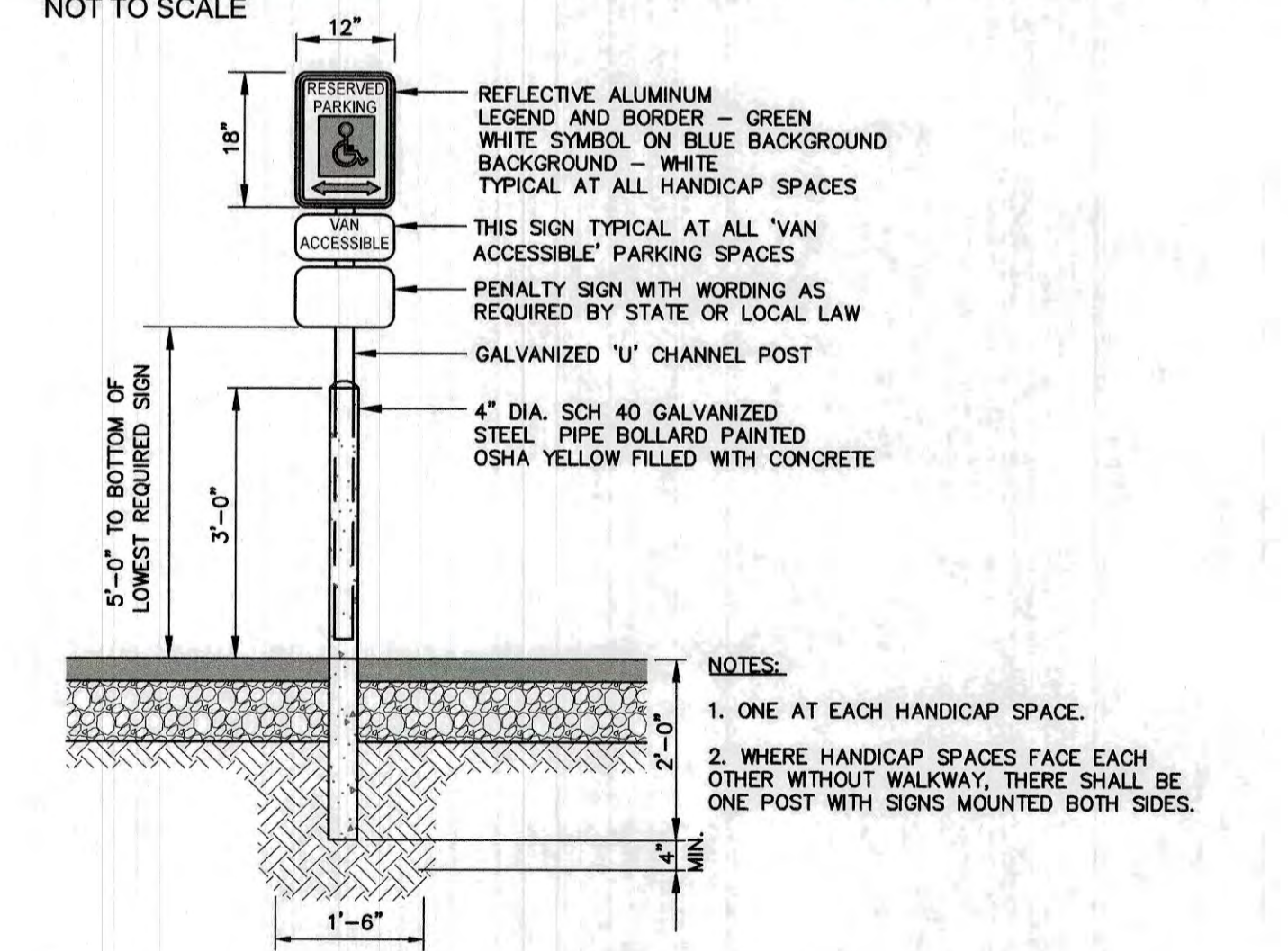
NOT TO SCALE



UTILITY TRENCH

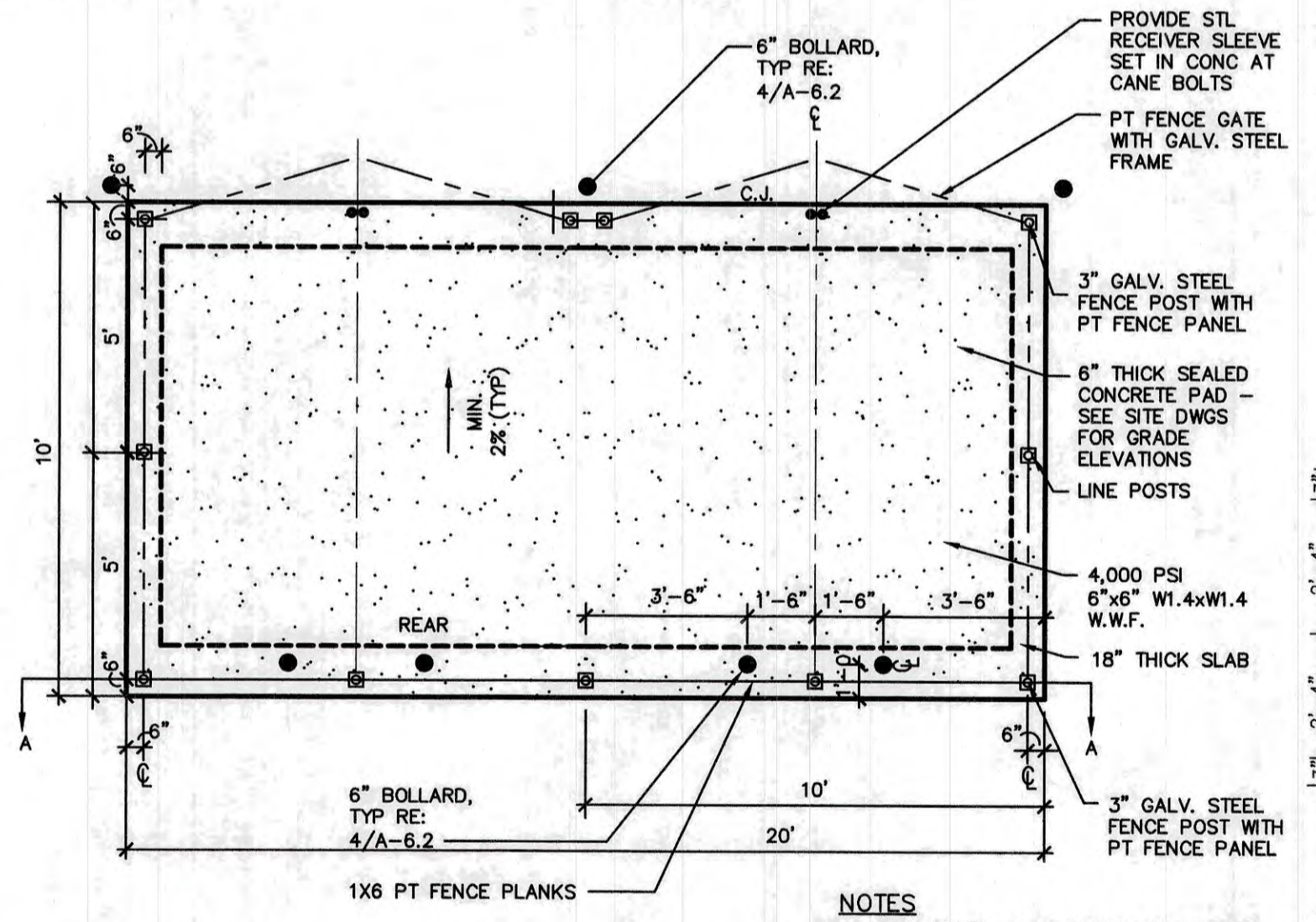
NOT TO SCALE

NOTE: ALL UTILITIES SHALL BE REVIEWED AND APPROVED BY APPROPRIATE UTILITY COMPANY.



HANDICAP PARKING SIGN (R7-8)

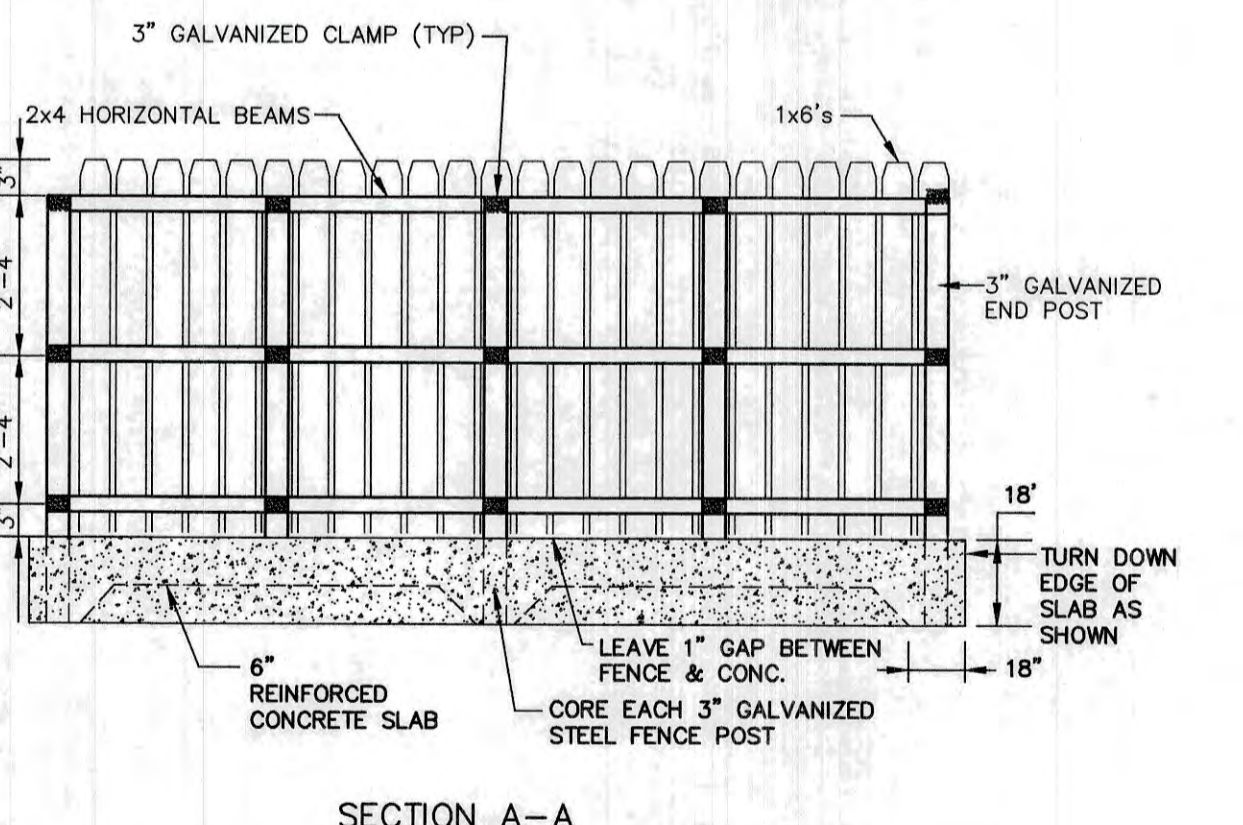
NOT TO SCALE



DUMPSTER ENCLOSURE PLAN

NOT TO SCALE

- NOTES:**
1. ALL LUMBER TO BE PRESSURE TREATED.
 2. WOOD FENCE TO BE PAINTED OR STAINED TO MATCH BUILDING FOUNDATION.
 3. DUMPSTER SIZE VARIES, SEE SITE PLANS FOR SCREENING SIZE.



SECTION A-A

F:\CADD\MASTER STANDARD\dwg\MB-LAYOUTS.dwg 3/12/2015 3:27:29 PM EDT

| | | |
|--|-----------------|----------------------|
| Design: JAC | Draft: DJM | Date: 04/21/20 |
| Checked: JAC | Scale: AS NOTED | Project No.: 19190.2 |
| Drawing Name: 19190-PLAN-NEW-LAYOUT.dwg | | |
| THIS PLAN SHALL NOT BE MODIFIED WITHOUT WRITTEN PERMISSION FROM JONES & BEACH ENGINEERS, INC. (JBE). ANY ALTERATIONS, AUTHORIZED OR OTHERWISE, SHALL BE AT THE USERS SOLE RISK AND WITHOUT LIABILITY TO JBE. | | |



| REV. | DATE | REVISION | BY |
|------|----------|--|-----|
| 19 | 12/20/21 | REVISED PER TAC AND REVIEW ENGINEER COMMENTS | DJM |
| 18 | 10/29/21 | ADDED AOT AND SEPTIC APPROVAL NUMBERS | DJM |
| 17 | 10/26/21 | REVISED PER NH FISH AND GAME COMMENTS | DJM |
| 16 | 8/18/21 | REVISED PER CITY COMMENTS | DJM |
| 15 | 7/30/21 | REVISED PER AOT COMMENTS | DJM |

Designed and Produced in NH

J/B Jones & Beach Engineers, Inc.

Civil Engineering Services

85 Portsmouth Ave. PO Box 219 Stratham, NH 03885

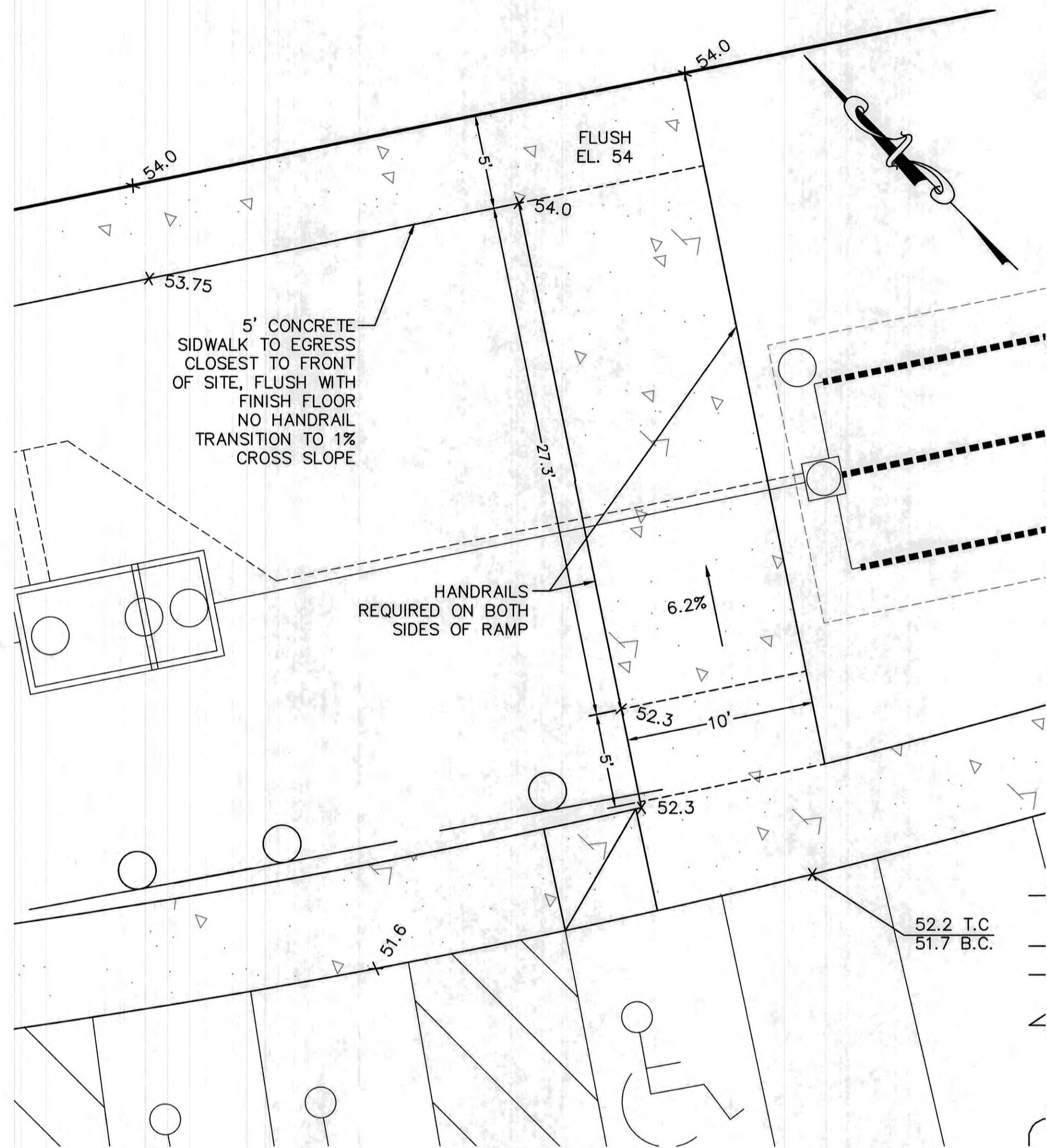
603-772-4746 FAX: 603-772-0227 E-MAIL: JBE@JONESANDBEACH.COM

| | |
|------------------|---|
| Plan Name: | DETAIL SHEET |
| Project: | INDUSTRIAL WAREHOUSE 375 BANFIELD ROAD, PORTSMOUTH, NH 03801 |
| Owner of Record: | BANFIELD REALTY LLC 304 MAPLEWOOD AVENUE, PORTSMOUTH, NH 03801 |

DRAWING No.

D1

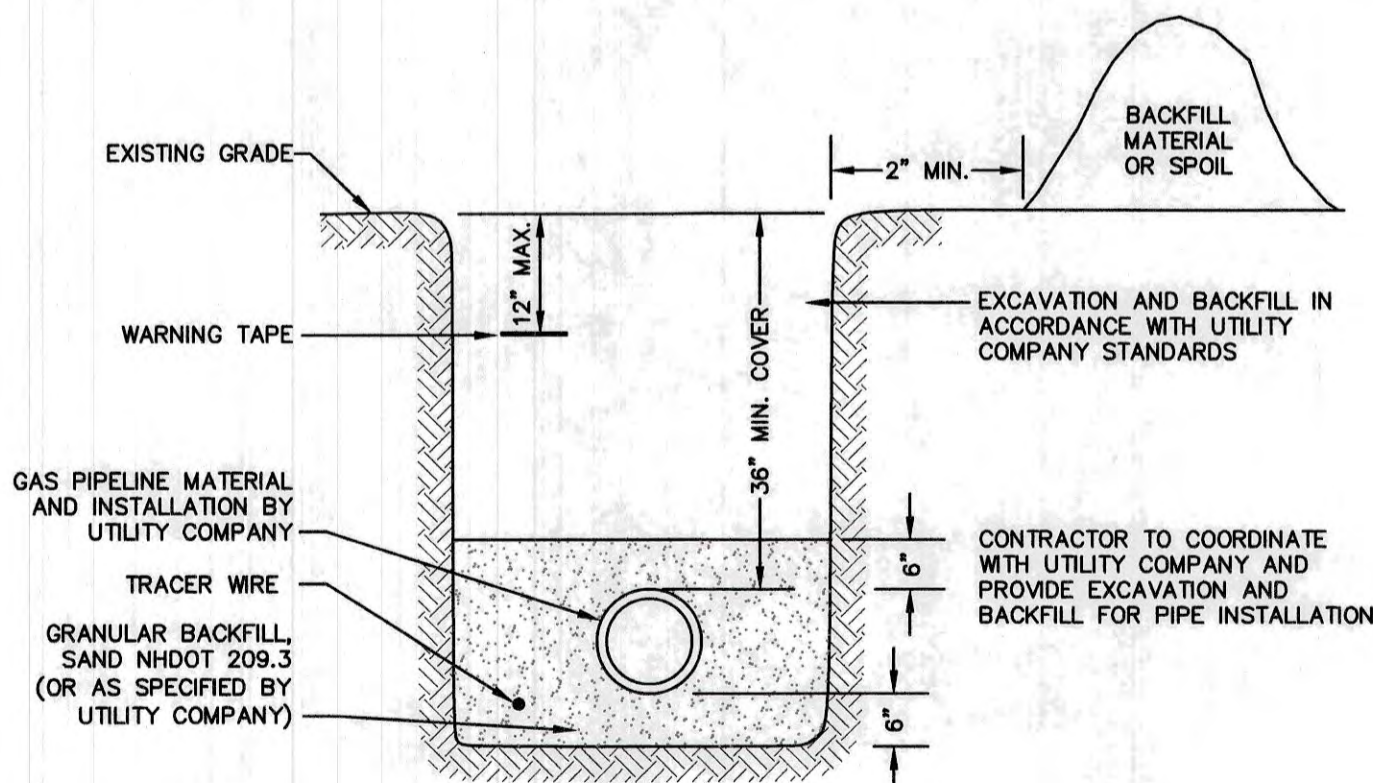
SHEET 10 OF 24
JBE PROJECT NO. 19190.2



- NOTES:**
- RAMP TO CONTAIN 6"x6" W1.4xW1.4 W.W.F. EXTENDING INTO FOOTING.
 - RAMP TO BE OF CONTRASTING COLOR TO WALK AND PAVEMENT.

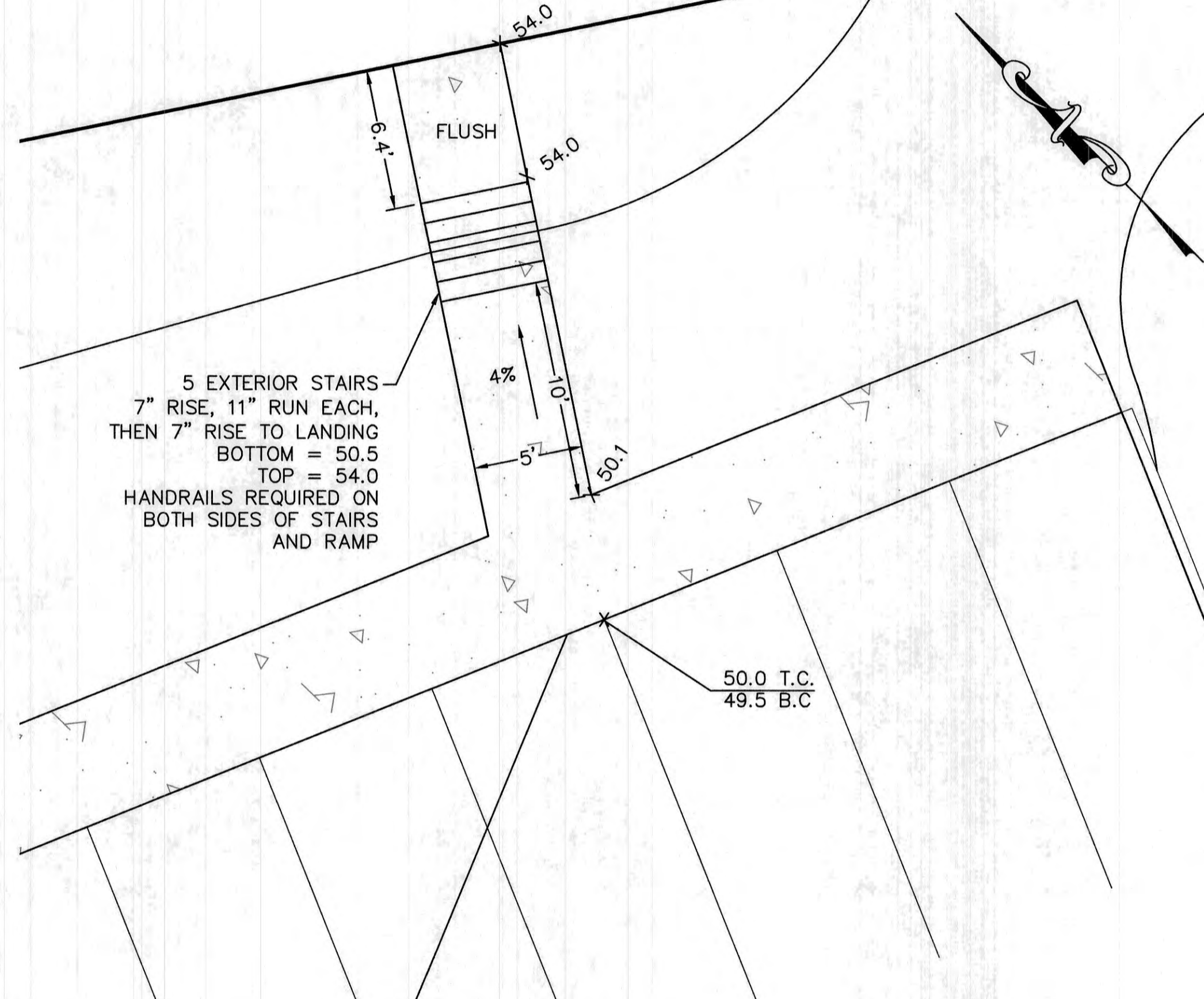
MAIN ENTRANCE DETAIL

1 INCH = 5 FEET



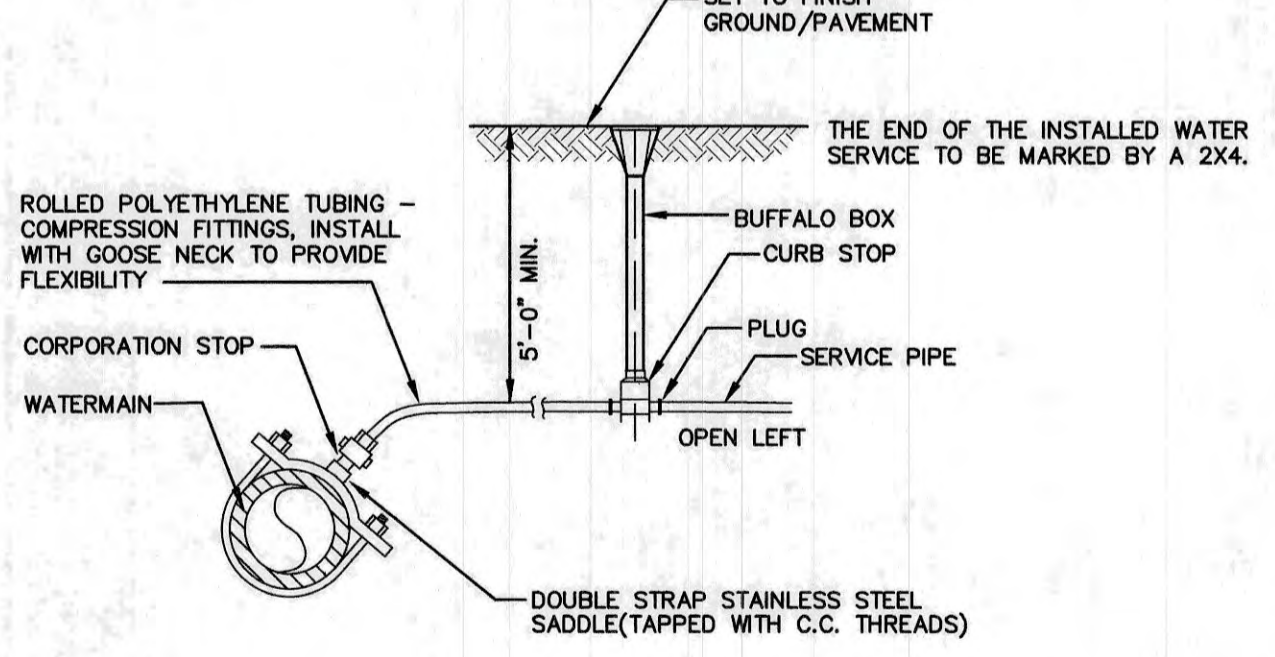
GAS TRENCH

NOT TO SCALE



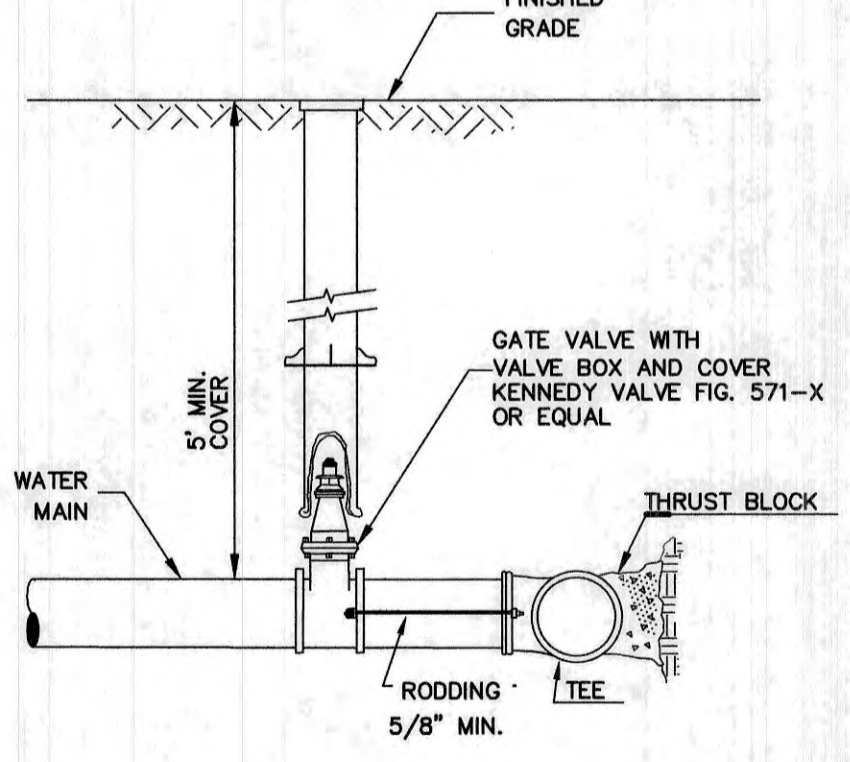
SECONDARY EGRESS DETAIL

1 INCH = 5 FEET



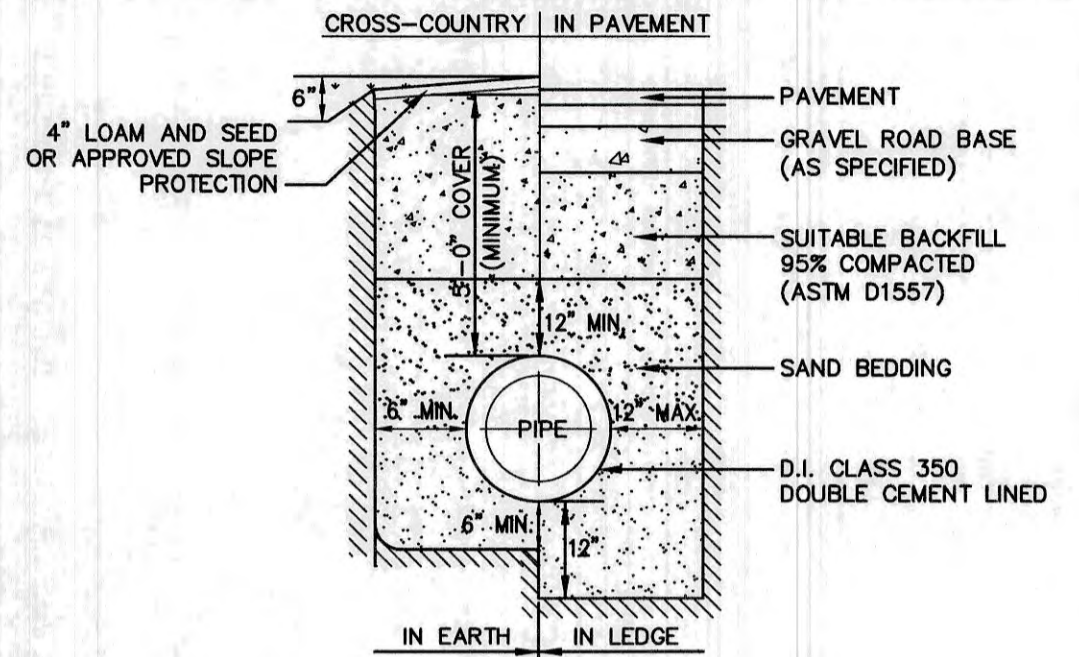
WATER SERVICE CONNECTION-POLYETHYLENE

NOT TO SCALE



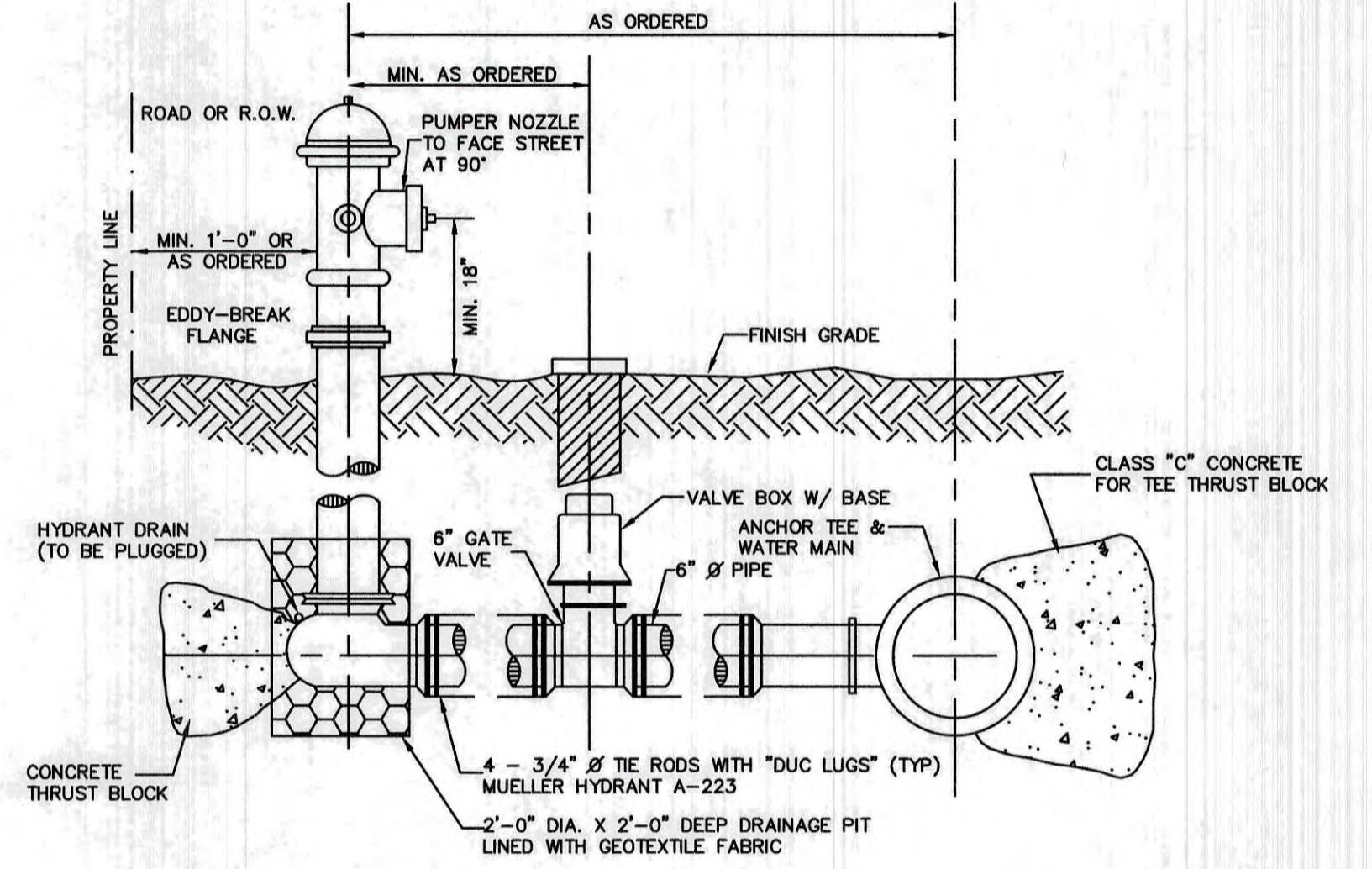
BURIED GATE VALVE DETAIL

NOT TO SCALE



WATER SYSTEM TRENCH

NOT TO SCALE

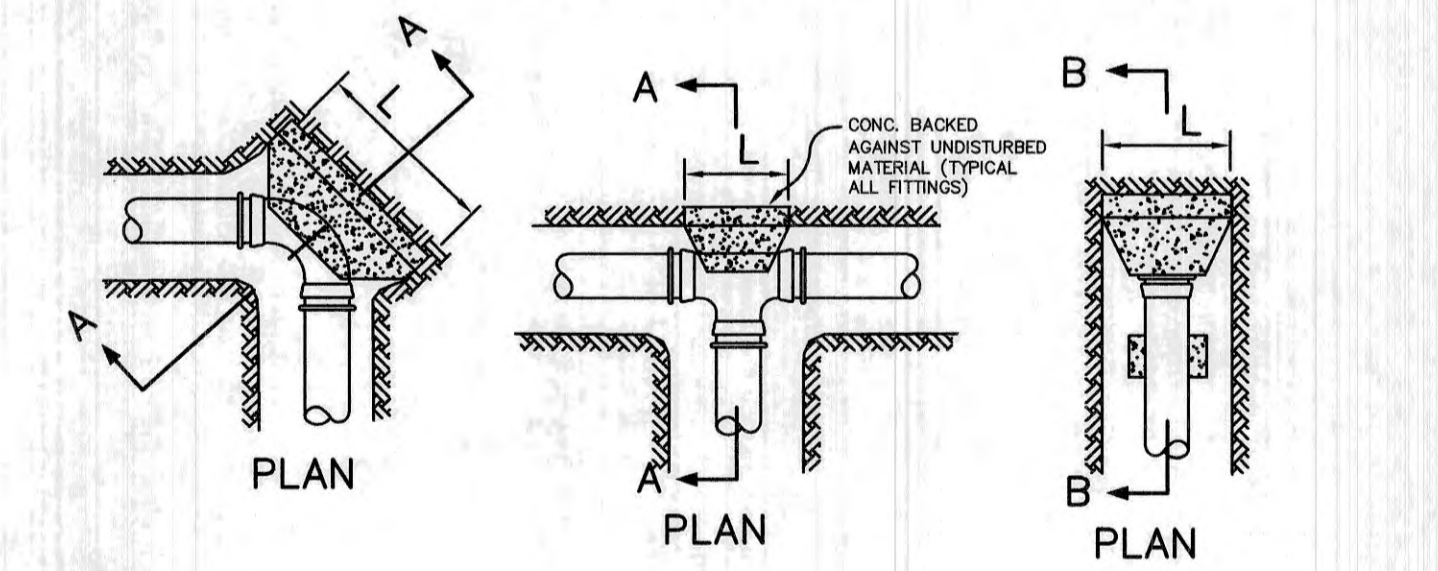


- NOTES:**
- ALL PIPE FITTINGS TO BE D.I. PRESSURE CLASS 350, THICKNESS CLASS 52.
 - HYDRANT TO BE PAINTED RED WITH WHITE "REFLECTOR" PAINT ON BONNET.
 - MECHANICAL JOINTS SHALL HAVE MEGALUG RETAINING GLANDS AS MADE BY EBBA OR APPROVED EQUAL.
 - STEAMER NOZZLE TO BE "STORCH" TYPE.
 - NATIONAL STANDARD THREAD.

HYDRANT INSTALLATION

NOT TO SCALE

| PIPE DIA. (IN.) | CONCRETE THRUST BLOCK DIMENSIONS | | | | | | | |
|-----------------|----------------------------------|-------|------------------|-------|----------|-------|------------|-------|
| | TEE | | 90° BEND OR STUB | | 45° BEND | | 22.5° BEND | |
| | H | L | H | L | H | L | H | L |
| 4"/6" | 1'-6" | 1'-6" | 1'-6" | 2'-0" | 1'-6" | 1'-6" | 1'-6" | 1'-6" |
| 6" | 2'-0" | 2'-0" | 2'-0" | 3'-0" | 1'-6" | 2'-0" | 1'-6" | 1'-6" |
| 10" | 2'-0" | 3'-0" | 2'-6" | 3'-6" | 2'-0" | 2'-6" | 1'-6" | 2'-0" |
| 12" | 2'-6" | 3'-6" | 3'-0" | 4'-0" | 2'-0" | 3'-6" | 1'-6" | 2'-6" |
| 15" | 3'-0" | 4'-6" | 3'-6" | 5'-6" | 3'-0" | 3'-6" | 2'-0" | 2'-6" |
| 18" | 4'-0" | 5'-0" | 4'-6" | 6'-0" | 3'-6" | 4'-0" | 2'-6" | 3'-0" |
| 24" | 5'-0" | 7'-0" | 6'-0" | 8'-0" | 4'-0" | 6'-0" | 3'-0" | 4'-6" |



THRUST BLOCK DETAILS

NOT TO SCALE

E:\CADD\MASTER STANDARD.dwg \JIB-LA\YOUTS.dwg 3/12/2015 3:27:29 PM EDT

Design: JAC Draft: DJM Date: 04/21/20
 Checked: JAC Scale: AS NOTED Project No.: 19190.2
 Drawing Name: 19190-PLAN-NEW-LAYOUT.dwg
 THIS PLAN SHALL NOT BE MODIFIED WITHOUT WRITTEN PERMISSION FROM JONES & BEACH ENGINEERS, INC. (JBE). ANY ALTERATIONS, AUTHORIZED OR OTHERWISE, SHALL BE AT THE USER'S SOLE RISK AND WITHOUT LIABILITY TO JBE.



| REV. | DATE | REVISION | BY |
|------|----------|--|-----|
| 19 | 12/20/21 | REVISED PER TAC AND REVIEW ENGINEER COMMENTS | DJM |
| 18 | 10/29/21 | ADDED AOT AND SEPTIC APPROVAL NUMBERS | DJM |
| 17 | 10/26/21 | REVISED PER NH FISH AND GAME COMMENTS | DJM |
| 16 | 8/18/21 | REVISED PER CITY COMMENTS | DJM |
| 15 | 7/30/21 | REVISED PER AOT COMMENTS | DJM |

Designed and Produced in NH

J/B Jones & Beach Engineers, Inc.
 Civil Engineering Services

85 Portsmouth Ave. PO Box 219 Stratham, NH 03885

603-772-4746 FAX: 603-772-0227 E-MAIL: JBE@JONESANDBEACH.COM

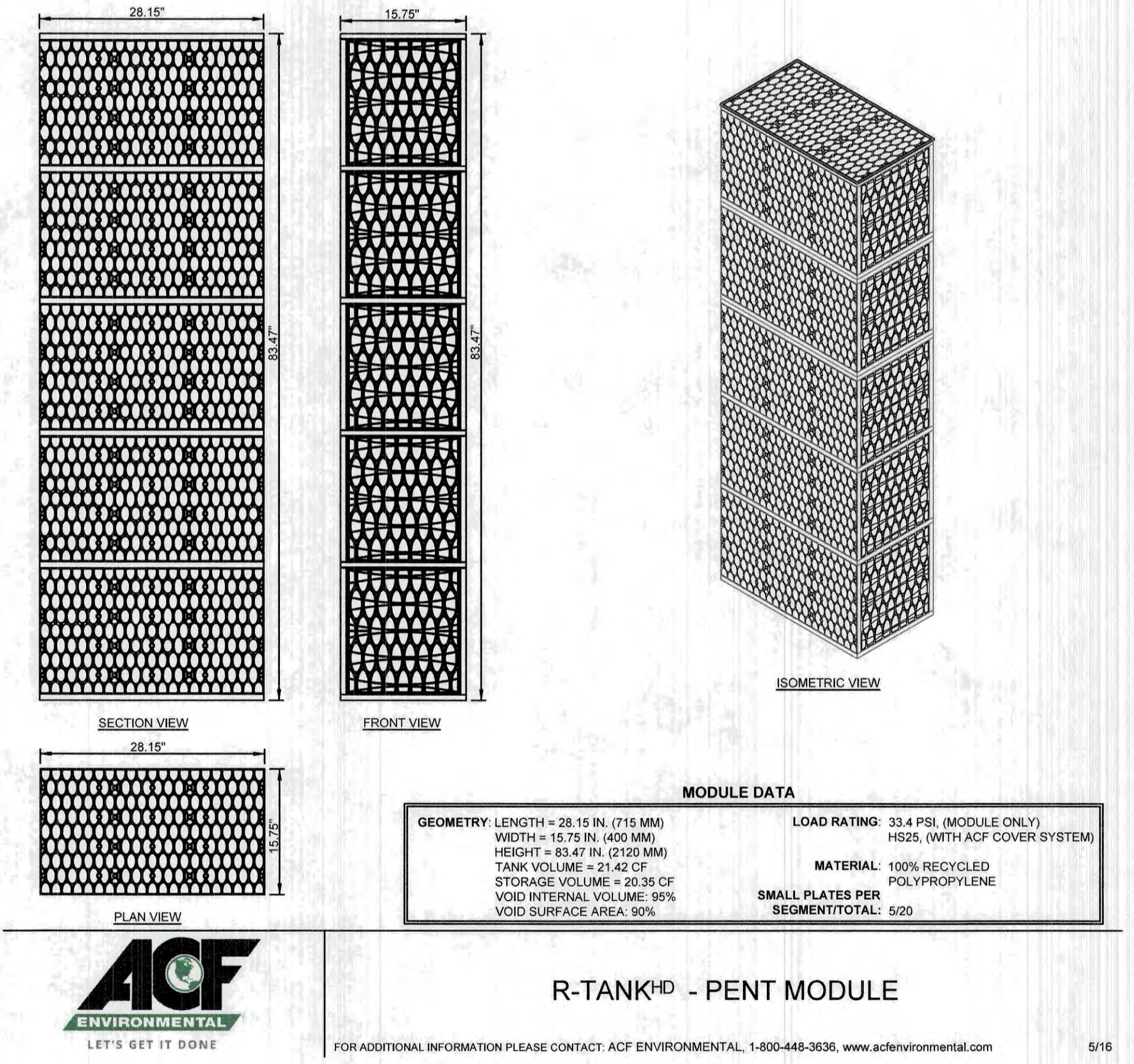
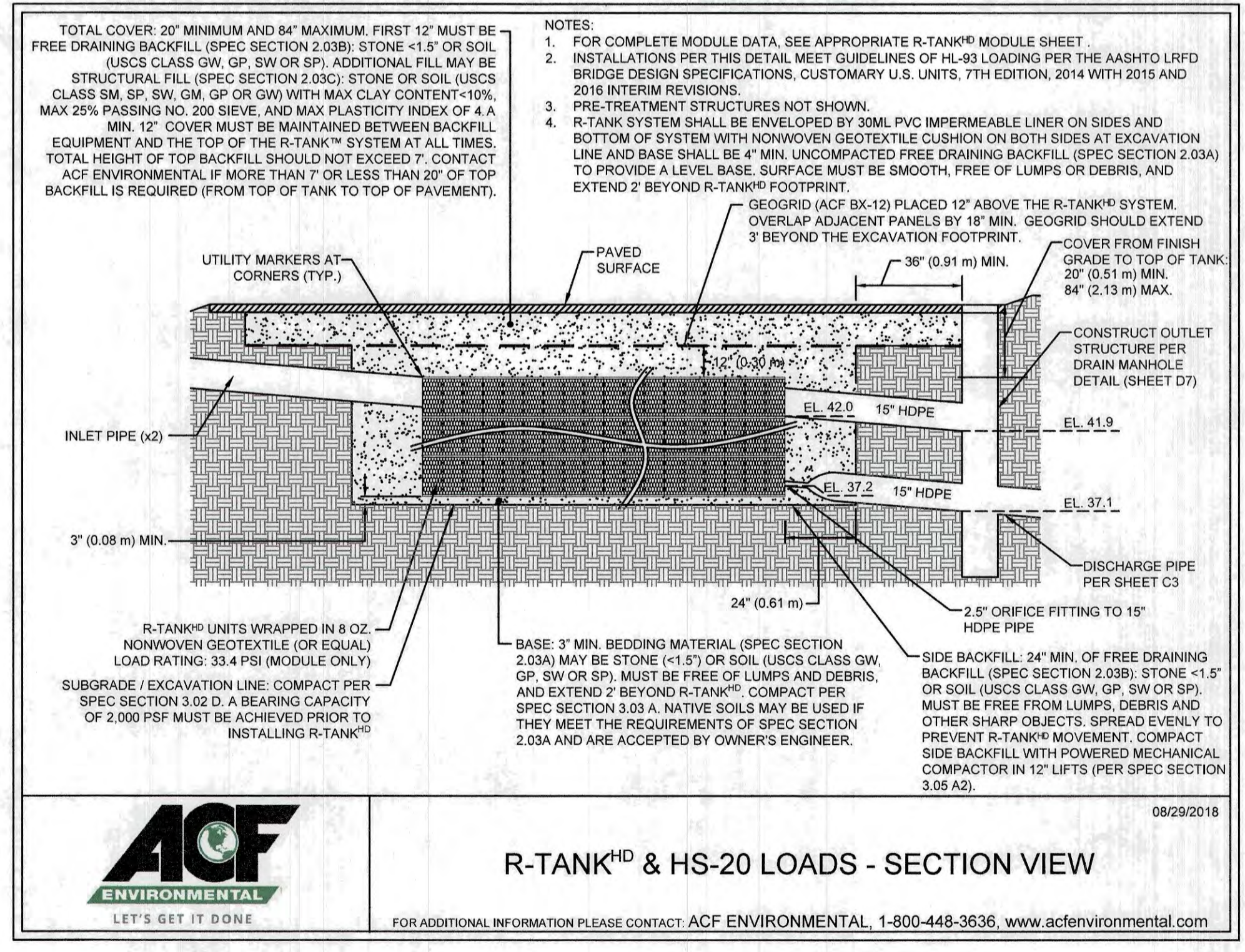
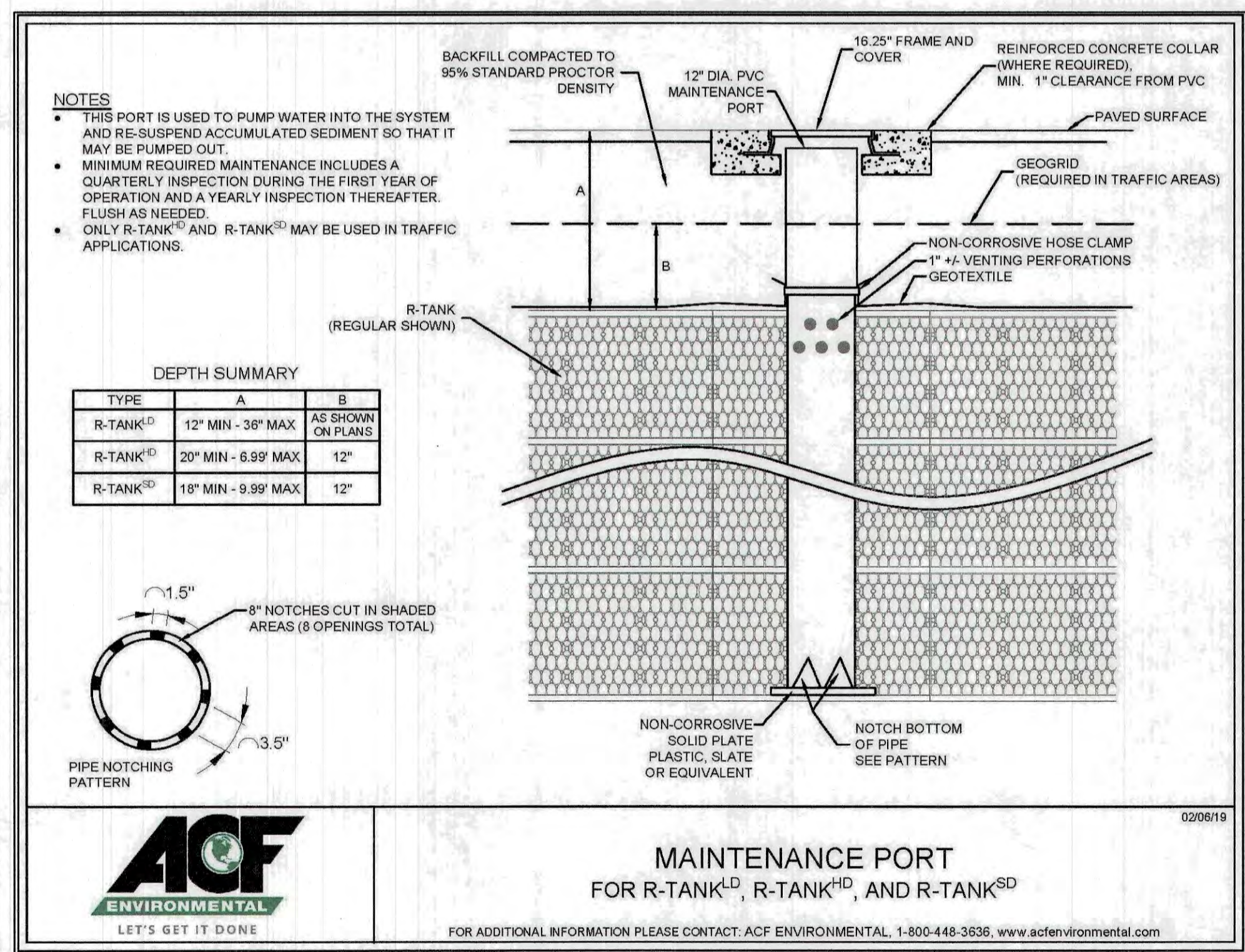
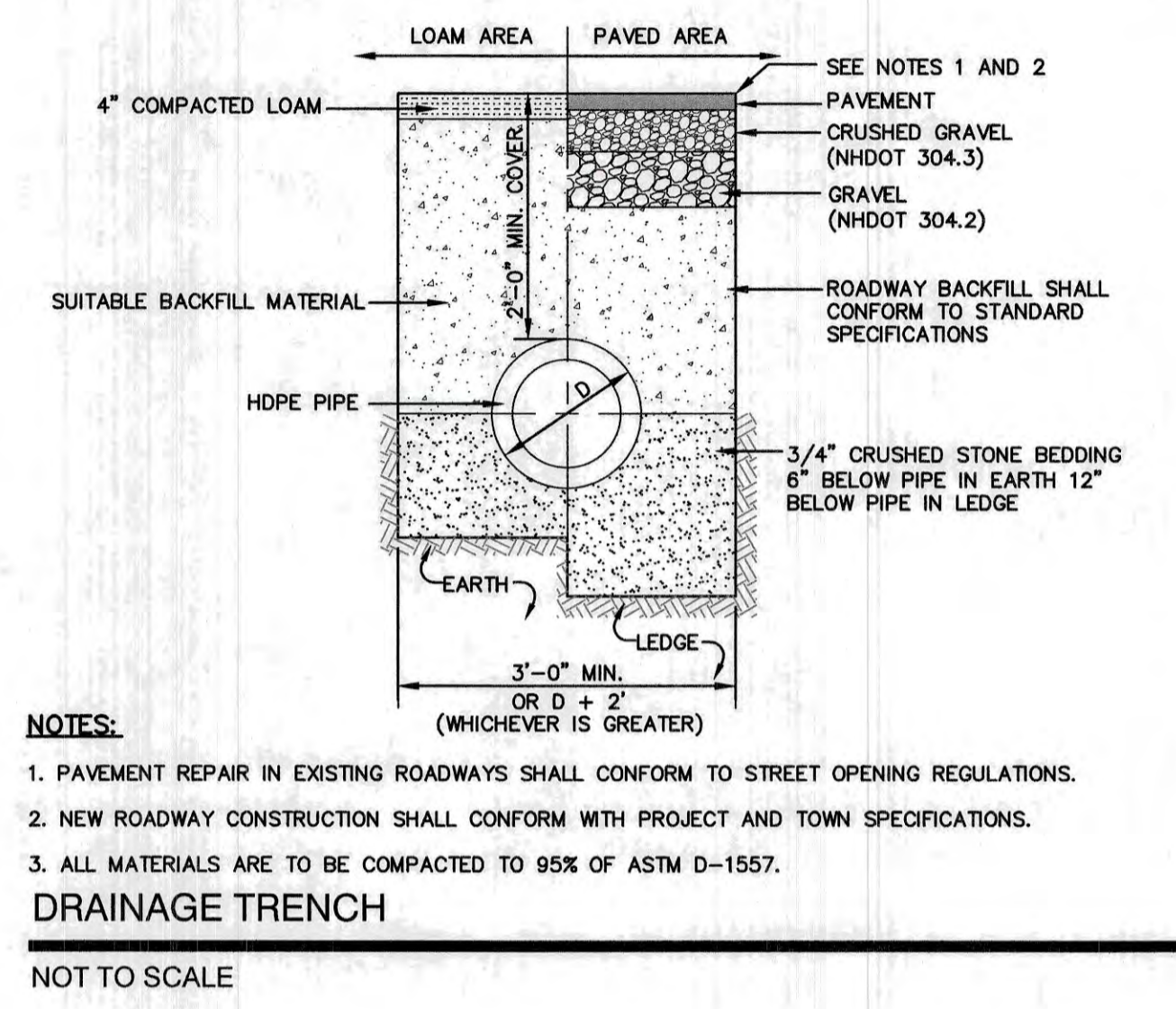
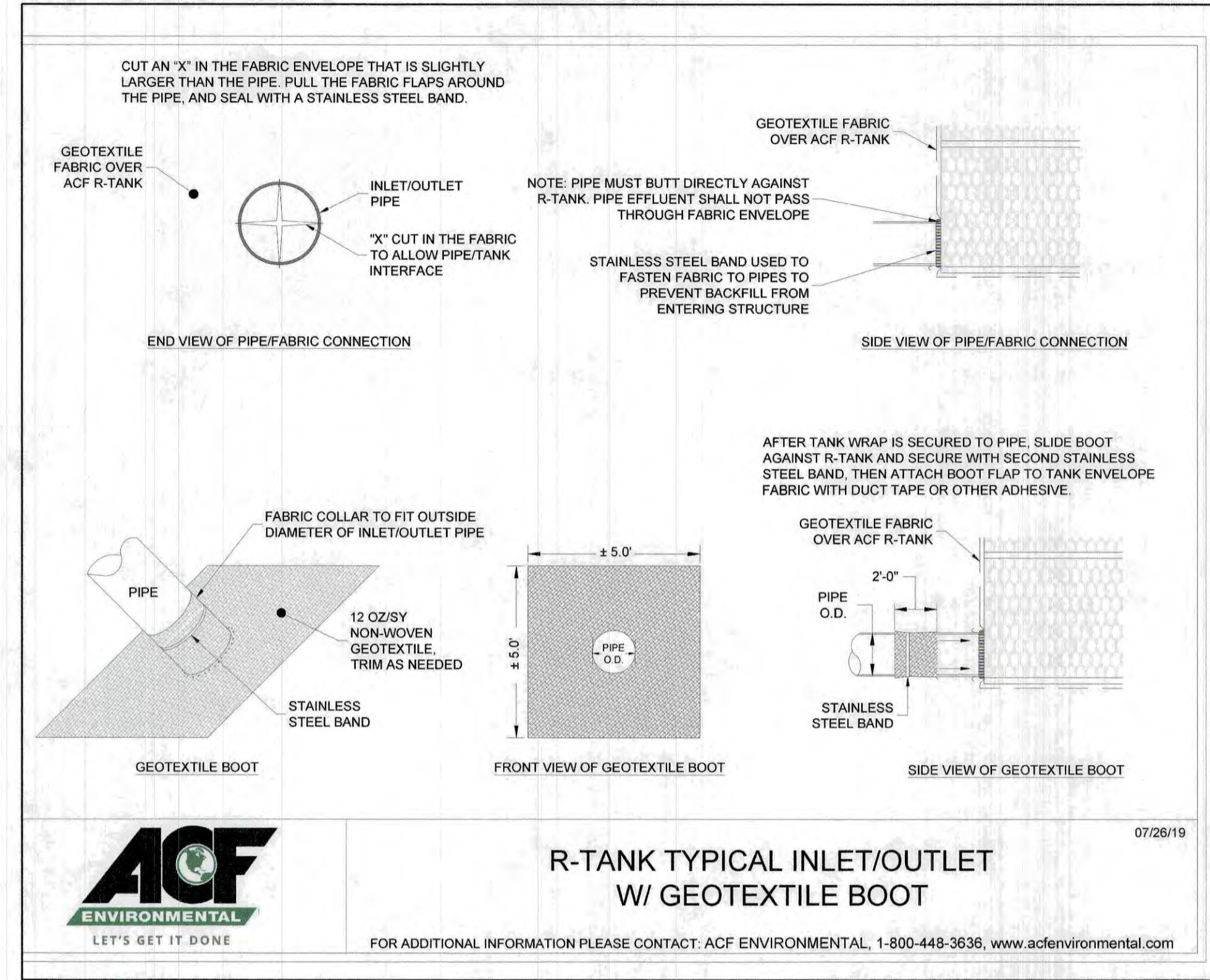
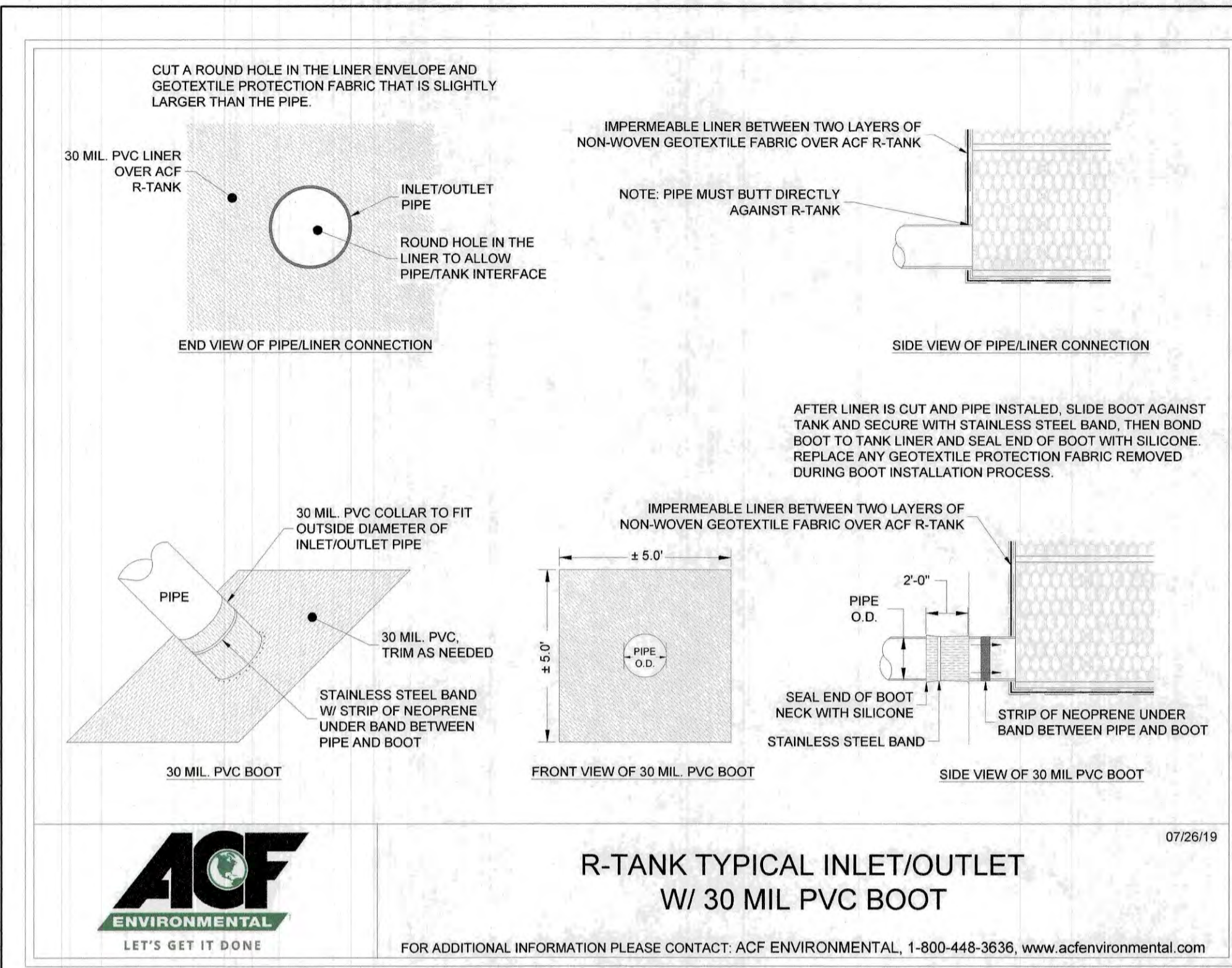
Plan Name: **DETAIL SHEET**

Project: **INDUSTRIAL WAREHOUSE**
375 BANFIELD ROAD, PORTSMOUTH, NH 03801

Owner of Record: **BANFIELD REALTY LLC**
304 MAPLEWOOD AVENUE, PORTSMOUTH, NH 03801

DRAWING No. **D2**

SHEET 11 OF 24
 JBE PROJECT NO. 19190.2



F:\CADD\MASTER STANDARD\dwg\JB-LAYOUTS.dwg 3/12/2015 3:27:29 PM EDT

| | | |
|---|-----------------|----------------------|
| Design: JAC | Draft: DJM | Date: 04/21/20 |
| Checked: JAC | Scale: AS NOTED | Project No.: 19190.2 |
| Drawing Name: 19190-PLAN-NEW-LAYOUT.dwg | | |

THIS PLAN SHALL NOT BE MODIFIED WITHOUT WRITTEN PERMISSION FROM JONES & BEACH ENGINEERS, INC. (JBE). ANY ALTERATIONS, AUTHORIZED OR OTHERWISE, SHALL BE AT THE USER'S SOLE RISK AND WITHOUT LIABILITY TO JBE.



| REV. | DATE | REVISION | BY |
|------|----------|--|-----|
| 19 | 12/20/21 | REVISED PER TAC AND REVIEW ENGINEER COMMENTS | DJM |
| 18 | 10/29/21 | ADDED AOT AND SEPTIC APPROVAL NUMBERS | DJM |
| 17 | 10/26/21 | REVISED PER NH FISH AND GAME COMMENTS | DJM |
| 16 | 8/18/21 | REVISED PER CITY COMMENTS | DJM |
| 15 | 7/30/21 | REVISED PER AOT COMMENTS | DJM |

Designed and Produced in NH

J/B Jones & Beach Engineers, Inc.

85 Portsmouth Ave. PO Box 219 Stratham, NH 03885

Civil Engineering Services

603-772-4746 FAX: 603-772-0227 E-MAIL: JBE@JONESANDBEACH.COM

Plan Name: **DETAIL SHEET**

Project: **INDUSTRIAL WAREHOUSE**
375 BANFIELD ROAD, PORTSMOUTH, NH 03801

Owner of Record: **BANFIELD REALTY LLC**
304 MAPLEWOOD AVENUE, PORTSMOUTH, NH 03801

DRAWING No. **D3**

SHEET 12 OF 24
JBE PROJECT NO. 19190.2

PRETX SPECIFICATIONS

A. GENERAL

- PRETX SYSTEMS ARE A PRE-FILTER AND CRITICAL MAINTENANCE DEVICE THAT EXTENDS THE OPERATING LIFE AND REDUCES THE MAINTENANCE BURDEN OF BIORETENTION SYSTEMS, RAIN GARDENS, BIOSWALES AND OTHER TYPES OF SURFACE BEST MANAGEMENT PRACTICES BY FILTERING OUT SEDIMENT, TRASH AND DEBRIS AT THE INLET.

B. PRODUCTS

- PRETX IS AVAILABLE IN 3 MODELS THAT MANAGE MOST BIORETENTION INLET CONFIGURATIONS: CURB, DROP, AND IN-LINE.
- PRETX-CURB IS FOR EDGE OF PAVEMENT RUNOFF AT A CURB CUT IN LIEU OF A STONE SPREADER.
- PRETX-DROP IS FOR USE AS A DROP INLET CONFIGURATION ALONG A CURB LINE AND WOULD BE INSTALLED WITH A STANDARD DROP INLET GRATE.
- PRETX-IN-LINE IS FOR USE WITH SUBSURFACE INLET AND OUTLET PIPE.
- PRETX IS SIZED TO PRETREAT WATER QUALITY FLOWS AND BYPASS LARGER FLOWS THAT HAVE MINIMAL TRASH AND DEBRIS. PRETX CAN BE USED BOTH IN RETROFIT OR NEW INSTALLATIONS.
- ACCEPTABLE SYSTEM SUPPLIER: CONVERGENT WATER TECHNOLOGIES, INC. OR ITS AUTHORIZED VALUE-ADDED RESELLER (800) 711-5428 WWW.CONVERGENTWATER.COM

C. SUBMITTALS

- SUBMIT PROPOSED LAYOUT DRAWINGS. DRAWINGS SHALL INCLUDE TYPICAL SECTION DETAILS ANNOTED WITH SYSTEM ELEVATIONS (E.G., RIM, PIPE INVERTS, OUTSIDE BOTTOM OF STRUCTURE, ETC.).
- SUBMIT MATERIAL CERTIFICATES FOR FRAMES AND COVERS.
- ANY PROPOSED EQUAL ALTERNATE PRODUCT SUBSTITUTION TO THIS SPECIFICATION MUST BE SUBMITTED FOR REVIEW AND APPROVED PRIOR TO BID OPENING.

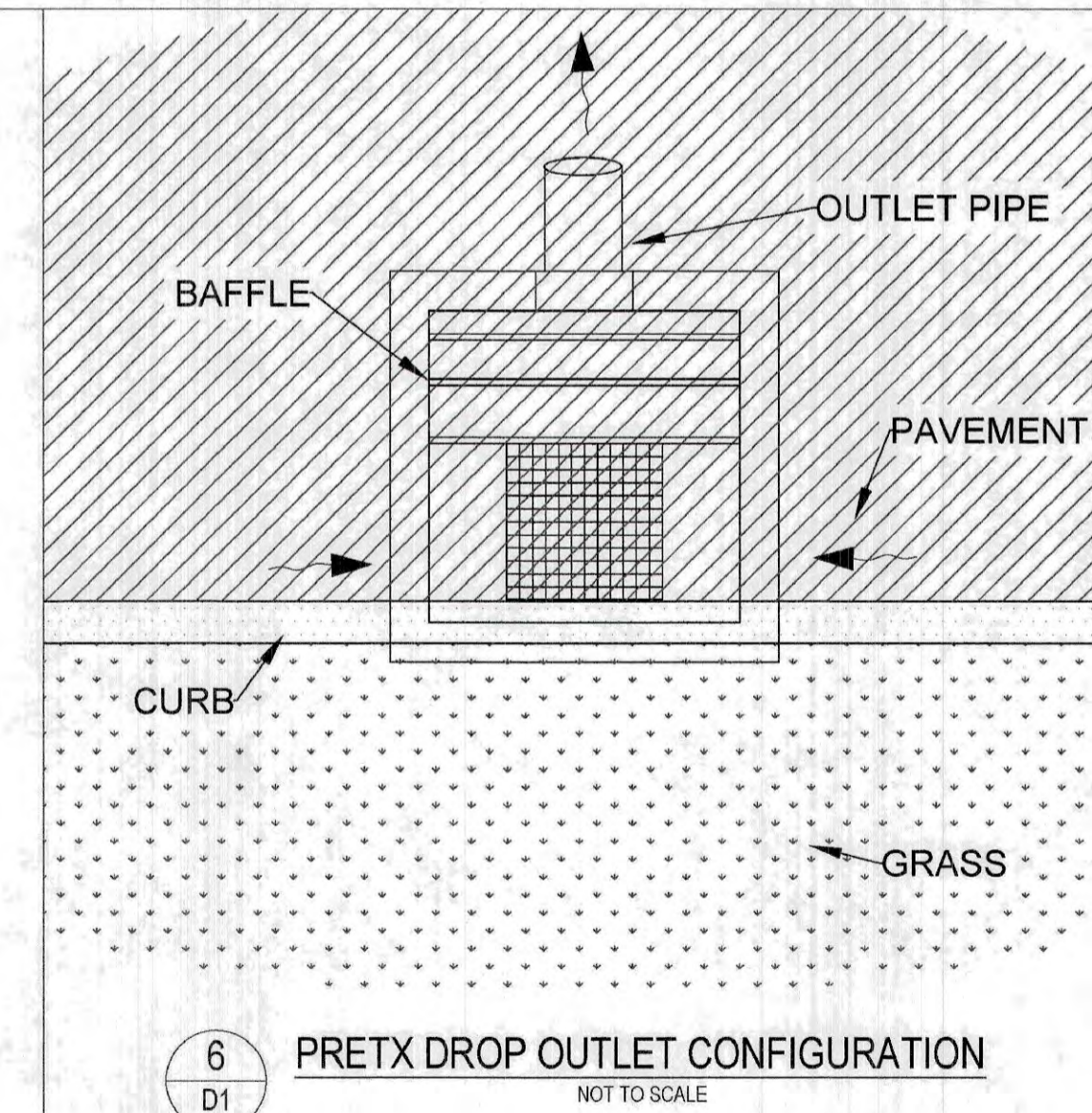
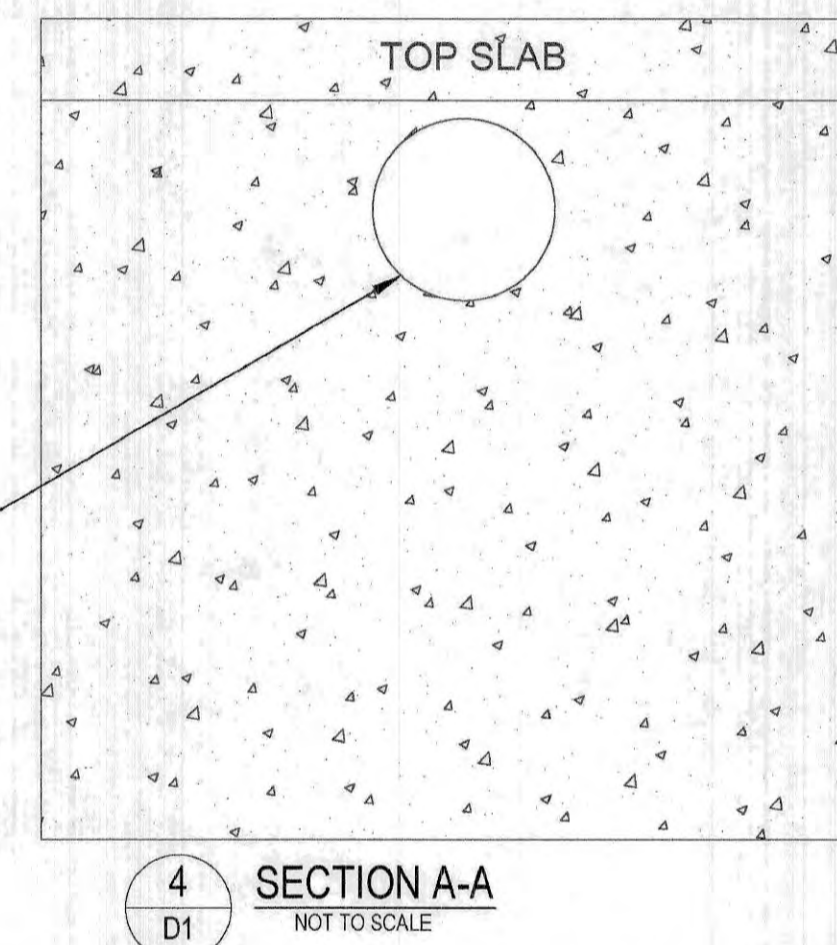
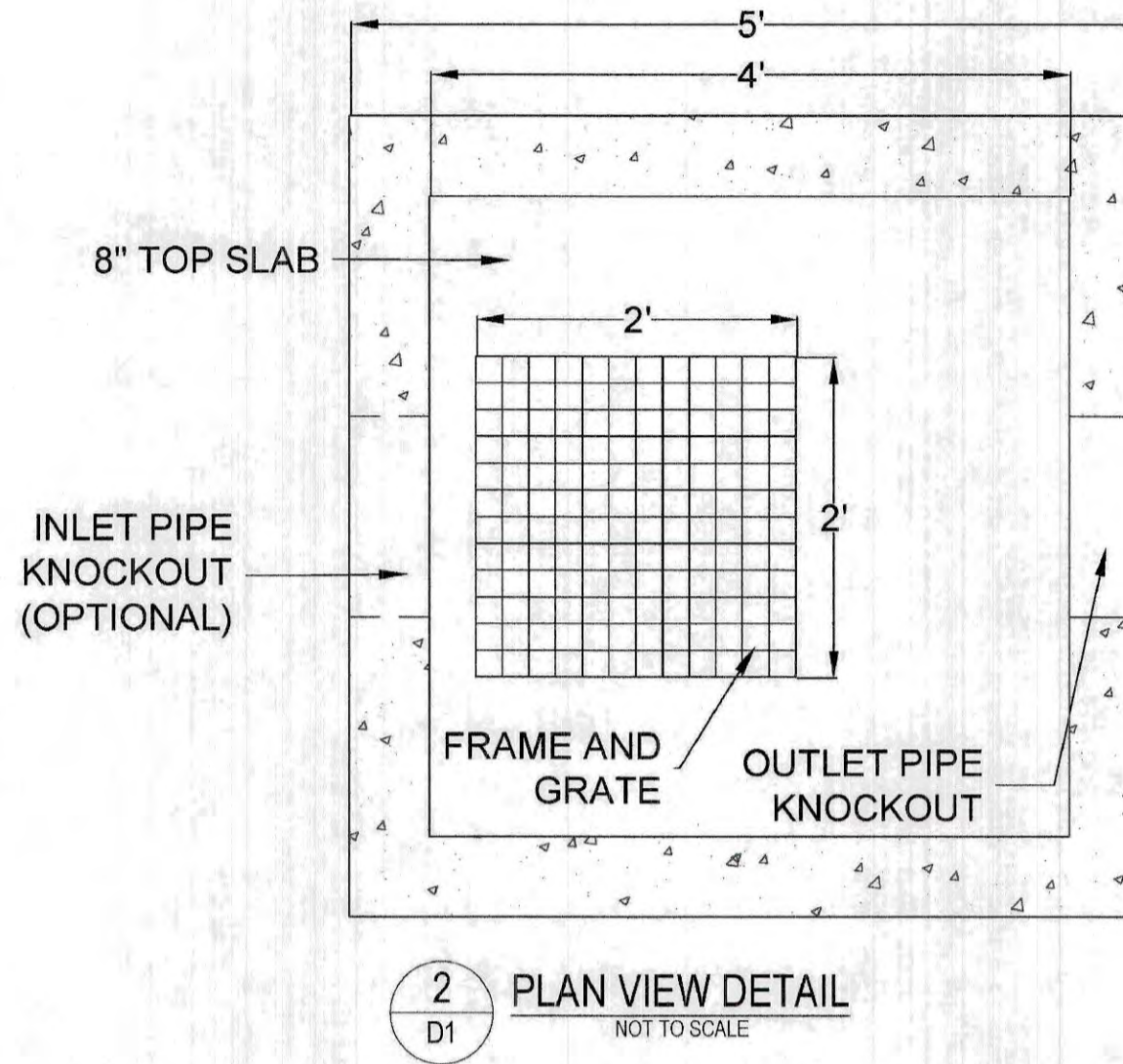
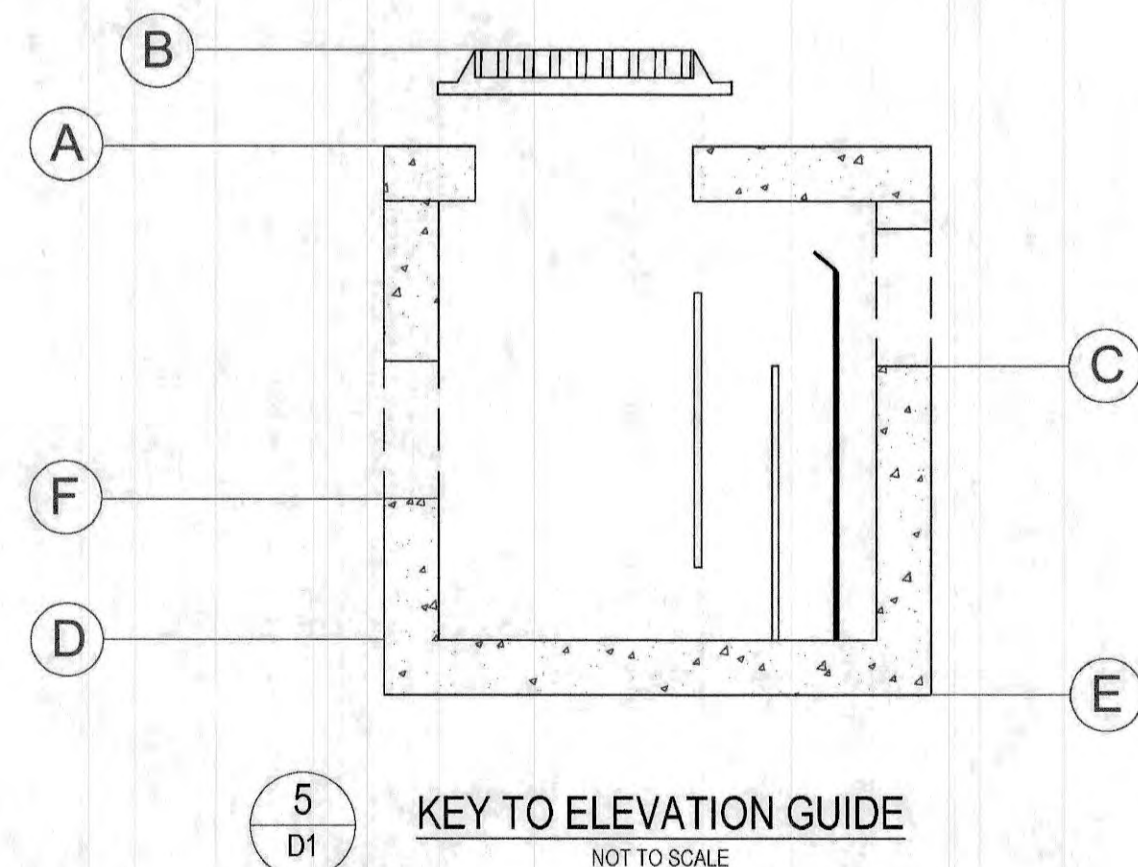
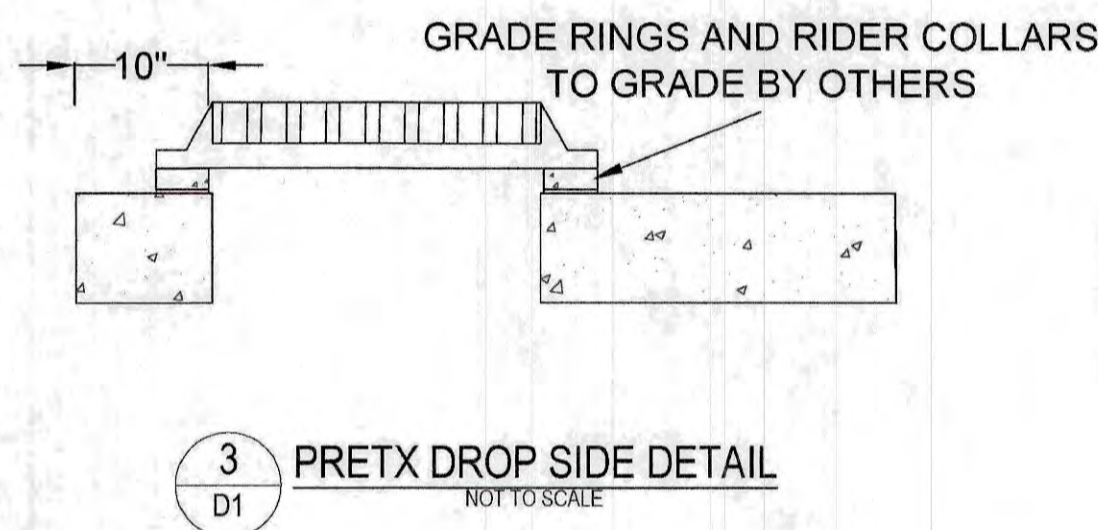
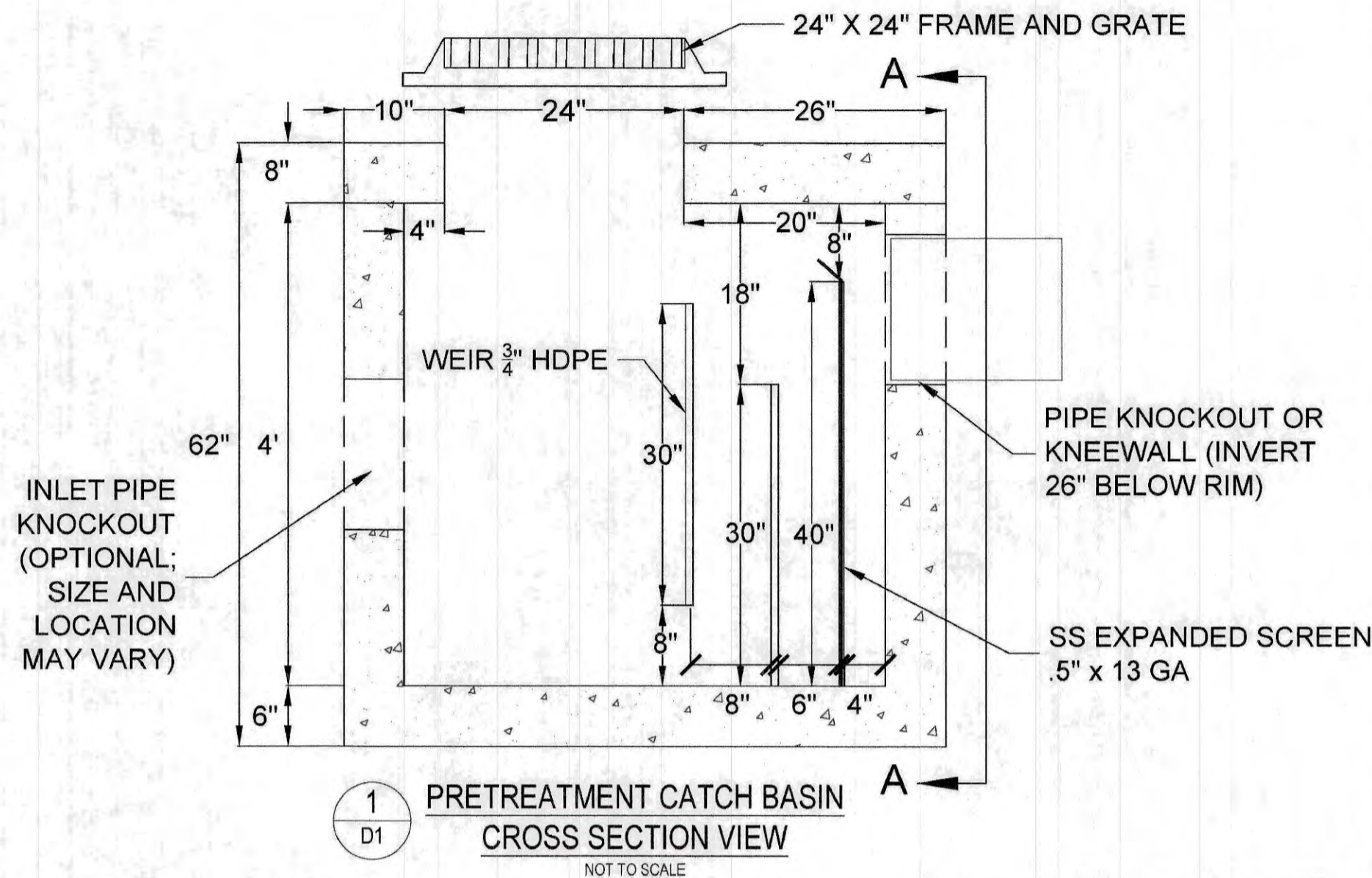
D. EXECUTION

- ALL PUBLIC STORM DRAINAGE SYSTEMS SHALL BE CONSTRUCTED IN ACCORDANCE WITH THE LATEST EDITION OF THE STATE DEPARTMENT OF TRANSPORTATION STANDARDS AND SPECIFICATIONS AND ACCORDING TO LOCAL MUNICIPAL REQUIREMENTS.
- ALL STORM DRAINAGE SYSTEM CONSTRUCTION IS SUBJECT TO INSPECTION AND APPROVAL BY THE PROJECT ENGINEER.
- THE CONTRACTOR SHALL NOTIFY THE PROJECT ENGINEER A MINIMUM OF TWO FULL BUSINESS DAYS PRIOR TO THE START OF CONSTRUCTION.
- THE CONTRACTOR SHALL BE RESPONSIBLE FOR CONTACTING AND OBTAINING APPROVAL FROM DIG-SAFE AND DETERMINING THE LOCATION OF ALL UNDERGROUND UTILITIES PRIOR TO THE START OF CONSTRUCTION/EXCAVATION AND SHALL NOTIFY THE PROJECT ENGINEER OF ANY POTENTIAL CONFLICTS.
- TO PROTECT STORMWATER FLOW CONTROL AND QUALITY TREATMENT FACILITIES FROM SEDIMENTATION, THEY SHALL BE CONNECTED TO THE STORM CONVEYANCE SYSTEM ONLY AFTER ALL SITE WORK, ROAD CONSTRUCTION, UTILITY WORK AND LANDSCAPING ARE IN PLACE IN ALL AREAS ABOVE AND UPSTREAM OF THE FACILITY.
- THE EXISTING STORM SEWER SYSTEM SHALL STAY ISOLATED FROM THE NEW SYSTEM UNTIL THE NEW SYSTEM IS CLEANED, AND APPROVED FOR USE. THERE SHALL BE NO DEBRIS IN THE LINES OR FURTHER CLEANING WILL BE REQUIRED PRIOR TO ACCEPTANCE.
- PROVIDE A 1/2" MINIMUM GAP BETWEEN THE KNOCKOUT WALL AND THE OUTSIDE OF THE PIPE. AFTER THE PIPE IS INSTALLED, FILL THE GAP WITH JOINT MORTAR.
- THE OPENING SHALL BE MEASURED AT THE TOP OF THE PRECAST BASE SECTION.
- ALL PICKUP HOLES SHALL BE GROUTED FULL AFTER THE BASIN HAS BEEN PLACED.
- STANDARD CURB INLETS AND TIPOVENS SHALL BE PRECAST CONCRETE OR ASPHALT.
- PIPE ENDS SHALL BE FLUSH WITH THE INNER WALL OR 1" MAXIMUM INTRUSION. MASONRY, CINDER BLOCKS, OR SIMILAR MATERIALS MAY BE USED TO ADJUST THE RISERS TO GRADE PRIOR TO GROUTING.
- GROUTING SHALL BE SUFFICIENT TO PREVENT LEAKS BETWEEN THE PRECAST COMPONENTS OF THE COMPLETED STRUCTURE & SHALL BE PERFORMED INSIDE, BETWEEN & OUTSIDE OF ALL RISERS, JOINTS & PIPE PENETRATIONS.
- MANHOLES TO BE CONSTRUCTED IN ACCORDANCE WITH AASHTO M-199 UNLESS OTHERWISE SHOWN ON PLANS OR NOTED IN THE STANDARD SPECIFICATIONS.
- IF REINFORCED CAST IN PLACE CONCRETE SHALL BE CLASS 4000. ALL PRECAST CONCRETE SHALL BE CLASS 4000.
- RECAST BASES SHALL BE FURNISHED WITH CUTOUTS OR KNOCKOUTS. KNOCKOUTS SHALL HAVE A WALL THICKNESS OF 2" MINIMUM.
- MAINT SURFACES OF MANHOLE RINGS AND COVERS SHALL BE FINISHED TO ASSURE NON-ROCKING FIT WITH ANY COVER POSITIONS.

E. CONSTRUCTION AND SEQUENCING

- EXAMINATION
 - VERIFY LAYOUT AND ORIENTATION OF PRE-TX SYSTEM AREA INCLUDING EDGE OF PAVEMENT, TIP DOWN, CURBS AND SIDEWALK, BIOFILTRATION SYSTEM, AND CONNECTIONS.
 - VERIFY EXCAVATION BASE IS READY TO RECEIVE WORK AND EXCAVATIONS, DIMENSIONS, AND ELEVATIONS ARE AS INDICATED ON DRAWINGS.
- PREPARATION
 - CALL DIG SAFE AND RECEIVE APPROVAL BEFORE PERFORMING WORK.
 - REQUEST UNDERGROUND UTILITIES TO BE LOCATED AND MARKED WITHIN AND SURROUNDING CONSTRUCTION AREAS.
 - IDENTIFY REQUIRED LINES, LEVELS, CONTOURS, AND DATUM.
 - CLEAR AND GRUB THE PROPOSED PRE-TX SYSTEM AREA.
- EXCAVATION AND INSTALLATION
 - THE FOLLOWING CONSTRUCTION SEQUENCE IS TO BE USED AS A GENERAL GUIDELINE. COORDINATE WITH THE OWNER, AND ENGINEERS FOR REVIEW AND APPROVAL PRIOR TO CONSTRUCTION.
 - INSTALL TEMPORARY EROSION AND SEDIMENT CONTROLS TO DIVERT STORM WATER AWAY FROM THE PRE-TX SYSTEM AREA.
 - EXCAVATE TO THE BOTTOM INVERT OF THE SYSTEM.
 - TO MINIMIZE COMPACTION OF ADJACENT BIOFILTRATION SYSTEMS, WORK EXCAVATORS OR BACKHOES FROM THE SIDES TO EXCAVATE THE PRE-TX SYSTEM AREA TO ITS APPROPRIATE DESIGN DEPTH AND DIMENSIONS.
 - ROUGH GRADE THE PRE-TX SYSTEM AREA DURING GENERAL CONSTRUCTION. EXCAVATE THE PRE-TX SYSTEM FACILITIES TO WITHIN 1 FOOT OF STRUCTURE BOTTOM.
 - PLACE 1 FOOT BED OF COARSE STONE TO ELEVATION OF BASE OF STRUCTURE.
 - ESTABLISH ELEVATIONS FOR ADJACENT CURBS, EDGE OF PAVEMENT AND TIP DOWN, SIDEWALK, PIPE INVERTS FOR INLETS AND OUTLETS AS INDICATED ON DRAWINGS.
- INSTALLATION
 - PLACE THE PRECAST SYSTEM TO NECESSARY ELEVATION.
 - VERIFY ELEVATIONS FOR ADJACENT CURBS, EDGE OF PAVEMENT, PAVEMENT GRADING FOR INLET GRATE FOR PRETX-DROP, SIDEWALK, PIPE INVERTS FOR INLETS AND OUTLETS, OUTLET INVERT FOR KNEE WALL.
 - FOR PRETX-SURFACE:
 - VERIFY ELEVATIONS FOR ADJACENT CURBS.
 - VERIFY EDGE OF PAVEMENT TIP DOWN PAVEMENT GRADING FOR INLET GRATE.
 - VERIFY CURB ELEVATION IN RELATION TO PAVEMENT AND TIP DOWN.
 - VERIFY OUTLET INVERT FOR KNEE WALL IN RELATION TO FILTER MEDIA.
 - FOR PRETX-DROP:
 - VERIFY ALL INLET PIPES ENTER THE STRUCTURE UPSTREAM OF BAFFLE.
 - VERIFY FRAME AND GRATE OFFSET ON INLET SIDE AND UPSTREAM OF BAFFLE.
 - VERIFY CURB LOCATION WITH RESPECT TO FRAME AND GRATE ORIENTATION.
 - INSTALL BAFFLES, WEIR, AND SCREENS AS INDICATED ON DRAWINGS.
 - VERIFY MAINTENANCE ACCESS THROUGH GRATE OR COVER AND CLEARANCE FOR VACTOR.
 - INSTALL TOP OF STRUCTURE LEVEL WITH ADJACENT CURB OR SIDEWALK AS PER MANUFACTURERS SPECIFICATIONS. ENGINEER FIELD VISIT REQUIRED PRIOR TO BACKFILLING.
- BACKFILLING
 - BACKFILL WITH APPROVED SOIL AND STONE TO THE DESIGN GRADE AS SPECIFIED IN THE DRAWINGS.
 - BACKFILL WITH 12" OF NO. 57 STONE AROUND REAR, LEFT, AND RIGHT SIDES TO LEVEL WITH TOP OF HDPE SCREEN.
 - BACKFILL WITH BIORETENTION SOIL MIX BEYOND STONE BACKFILL TO EQUAL ELEVATION OF THE TOP OF HDPE SCREEN.
 - DO NOT BACKFILL SOIL OR STONE AGAINST STAINLESS SCREEN.
 - DO NOT COMPACT ADJACENT FILTRATION SYSTEM SOIL WITH MECHANICAL EQUIPMENT.
 - STABILIZE ALL REMAINING DISTURBED AREAS AND SIDE SLOPES WITH SEEDING, HYDROSEEDING, AND/OR EROSION CONTROL BLANKETS AS INDICATED ON DRAWINGS.
- CLEAN UP
 - AFTER COMPLETION OF THE WORK, REMOVE AND PROPERLY DISPOSE ALL DEBRIS, CONSTRUCTION MATERIALS, RUBBISH, EXCESS SOIL, ETC., FROM THE PROJECT SITE. REPAIR PROMPTLY ANY IDENTIFIED DEFICIENCIES AND LEAVE THE PROJECT SITE IN A CLEAN AND SATISFACTORY CONDITION.

| PRETX-CURB ELEVATION GUIDE | | |
|----------------------------|---------------------|-------------|
| POINT | DESCRIPTION | ELEV. |
| A | OUTSIDE OF TOP SLAB | 4" BELOW B |
| B | EDGE OF PAVEMENT | PER PLAN |
| C | PIPE INVERT | PER PLAN |
| D | SUMP INVERT | 52" BELOW B |
| E | OUTSIDE BOTTOM | 58" BELOW B |
| F | INLET PIPE KNOCKOUT | N/A |



D-1 PRETX™ DROP INLET PRETREATMENT DETAIL



TO FIND A VALUE ADDED RESELLER IN YOUR AREA VISIT
 WWW.CONVERGENTWATER.COM/STORMWATER-PRODUCTS
 OR CONTACT CONVERGENT WATER TECHNOLOGIES AT
 1.800.711.5428



REVISED 11/20/18. ELEVATION DETAILS ADDED. CHECKED BY RR

F:\CADD\MASTER STANDARD\dwg\JB-LAYOUTS.dwg 3/12/2015 3:27:29 PM EDT

| | | |
|---|-----------------|----------------------|
| Design: JAC | Draft: DJM | Date: 04/21/20 |
| Checked: JAC | Scale: AS NOTED | Project No.: 19190.2 |
| Drawing Name: 19190-PLAN-NEW-LAYOUT.dwg | | |
| THIS PLAN SHALL NOT BE MODIFIED WITHOUT WRITTEN PERMISSION FROM JONES & BEACH ENGINEERS, INC. (JBE). ANY ALTERATIONS, AUTHORIZED OR OTHERWISE, SHALL BE AT THE USER'S SOLE RISK AND WITHOUT LIABILITY TO JBE. | | |



| REV. | DATE | REVISION | BY |
|------|----------|--|-----|
| 19 | 12/20/21 | REVISED PER TAC AND REVIEW ENGINEER COMMENTS | DJM |
| 18 | 10/29/21 | ADDED AOT AND SEPTIC APPROVAL NUMBERS | DJM |
| 17 | 10/26/21 | REVISED PER NH FISH AND GAME COMMENTS | DJM |
| 16 | 8/18/21 | REVISED PER CITY COMMENTS | DJM |
| 15 | 7/30/21 | REVISED PER AOT COMMENTS | DJM |

Designed and Produced in NH

J/B Jones & Beach Engineers, Inc.

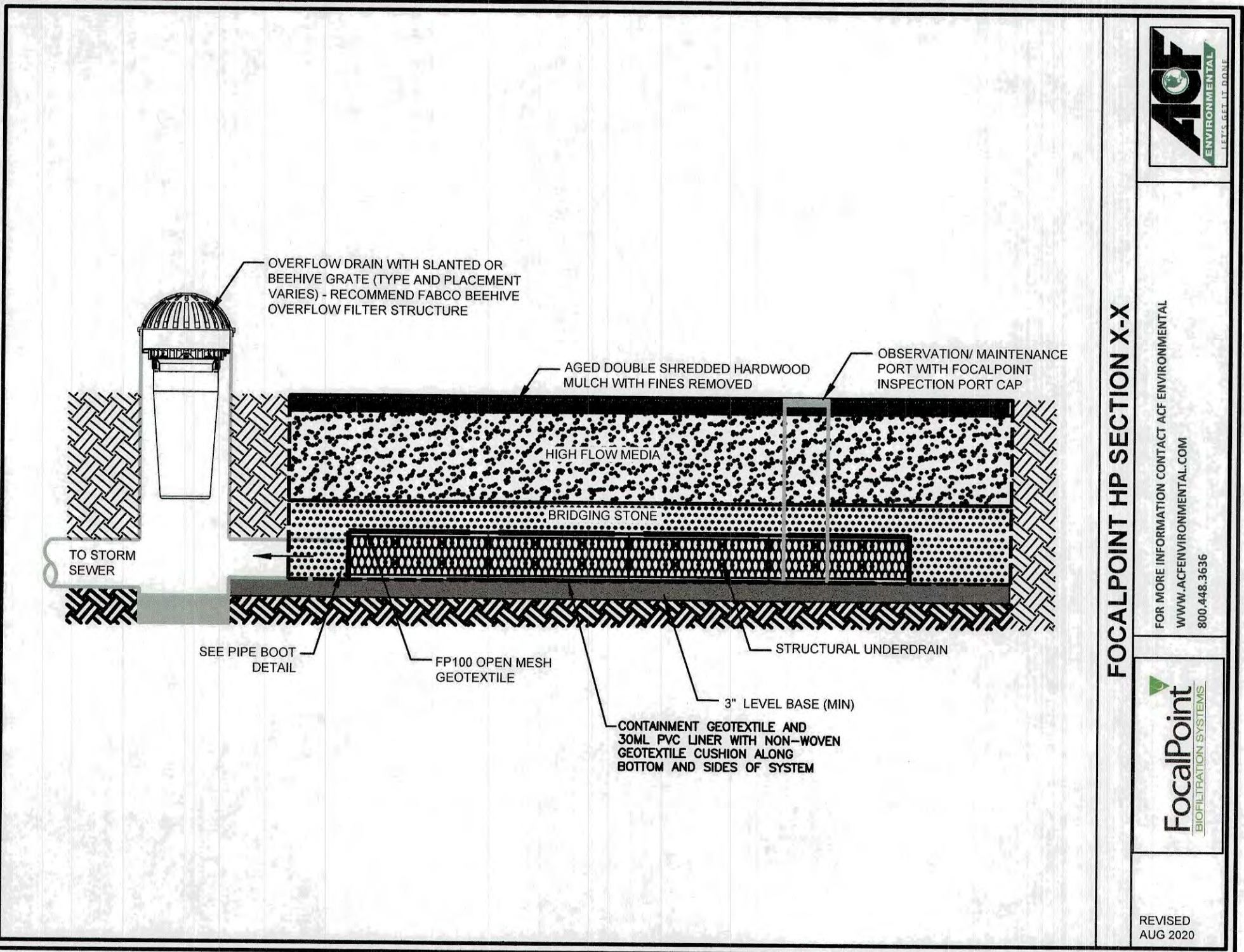
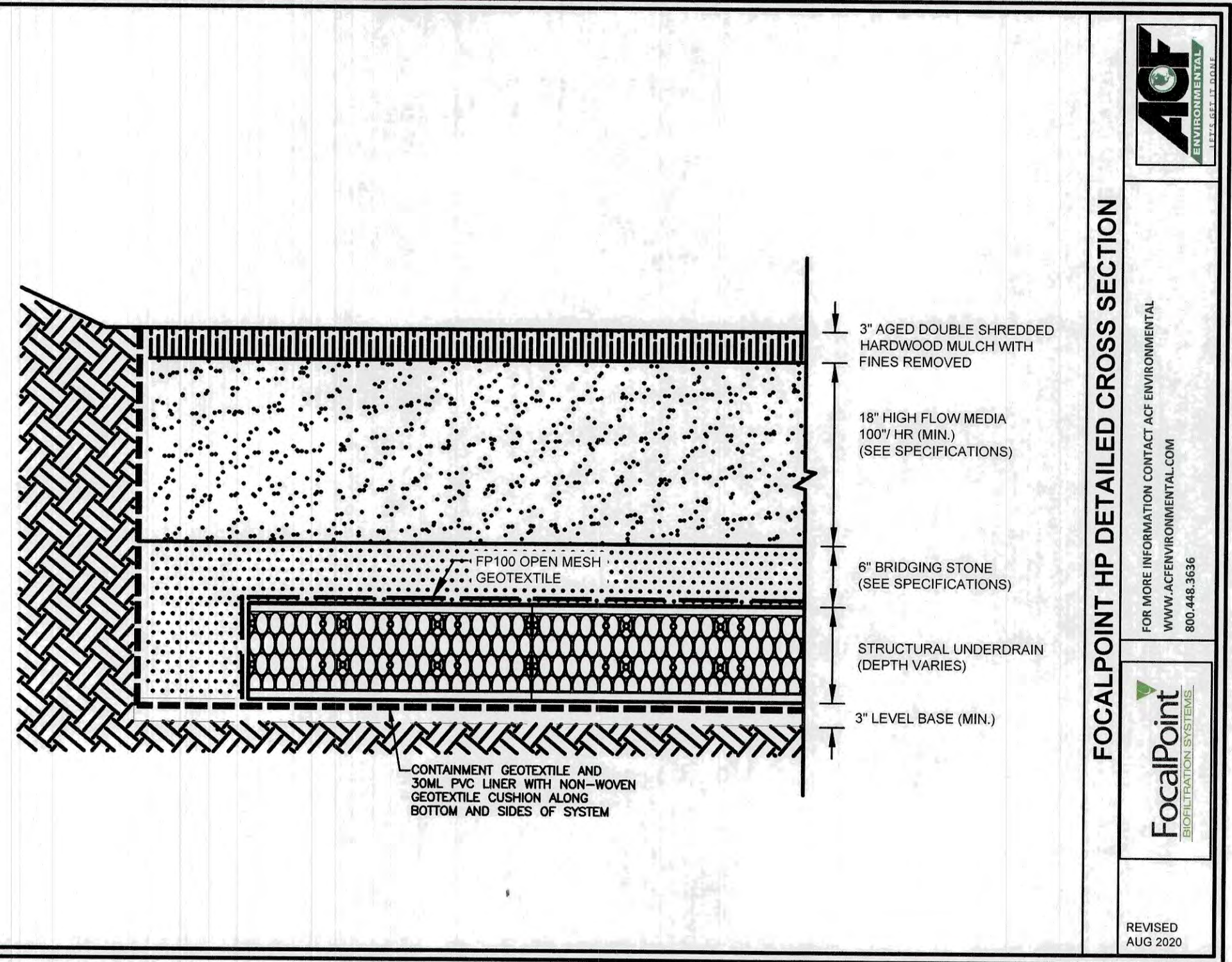
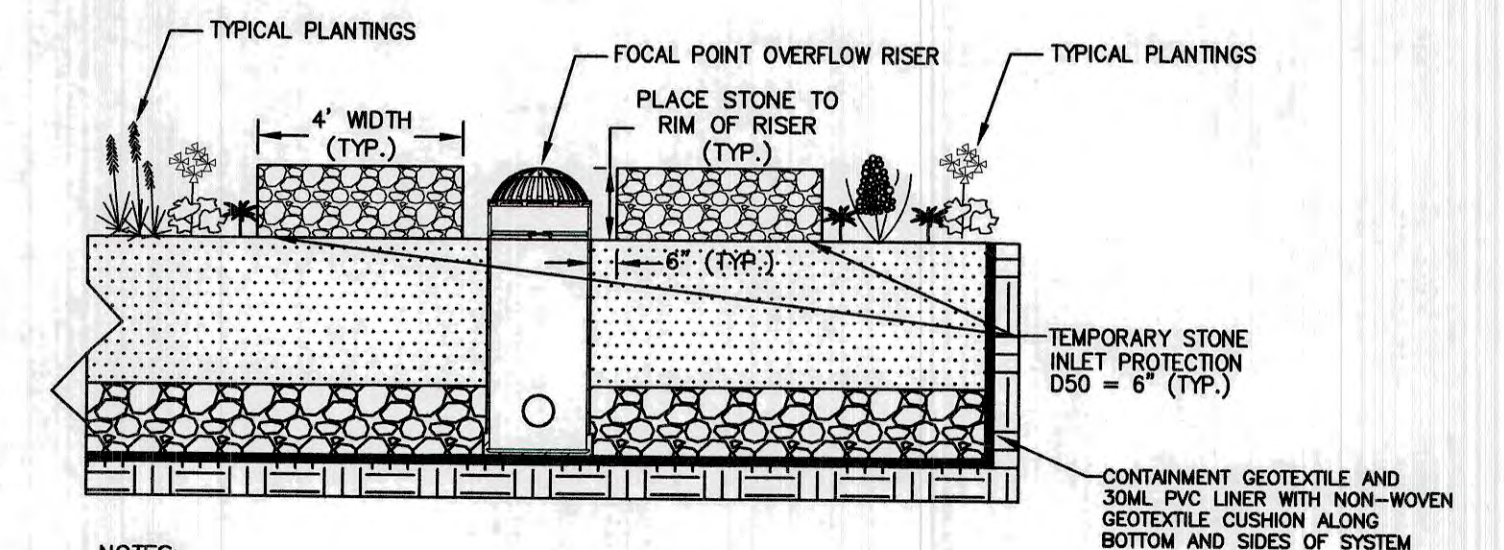
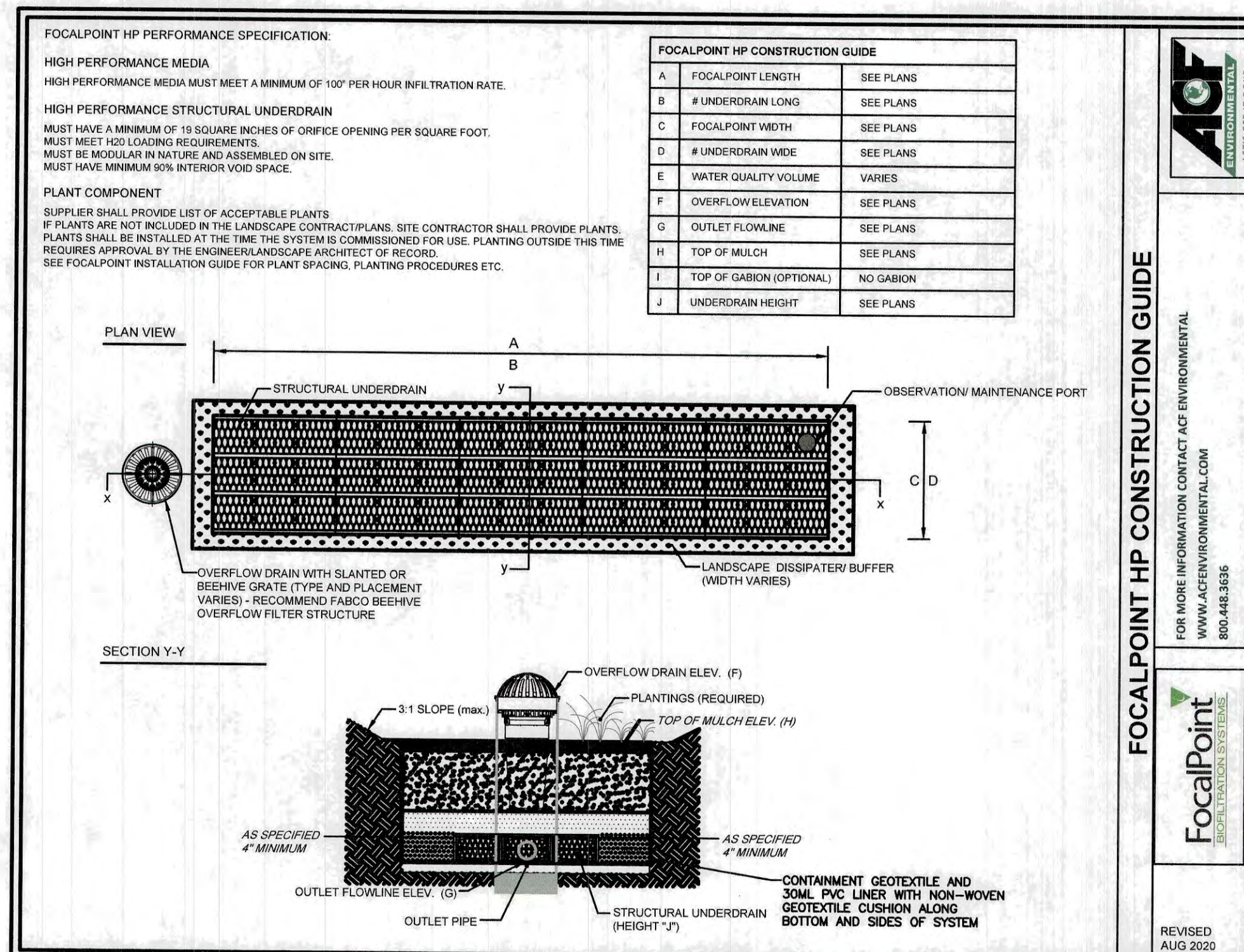
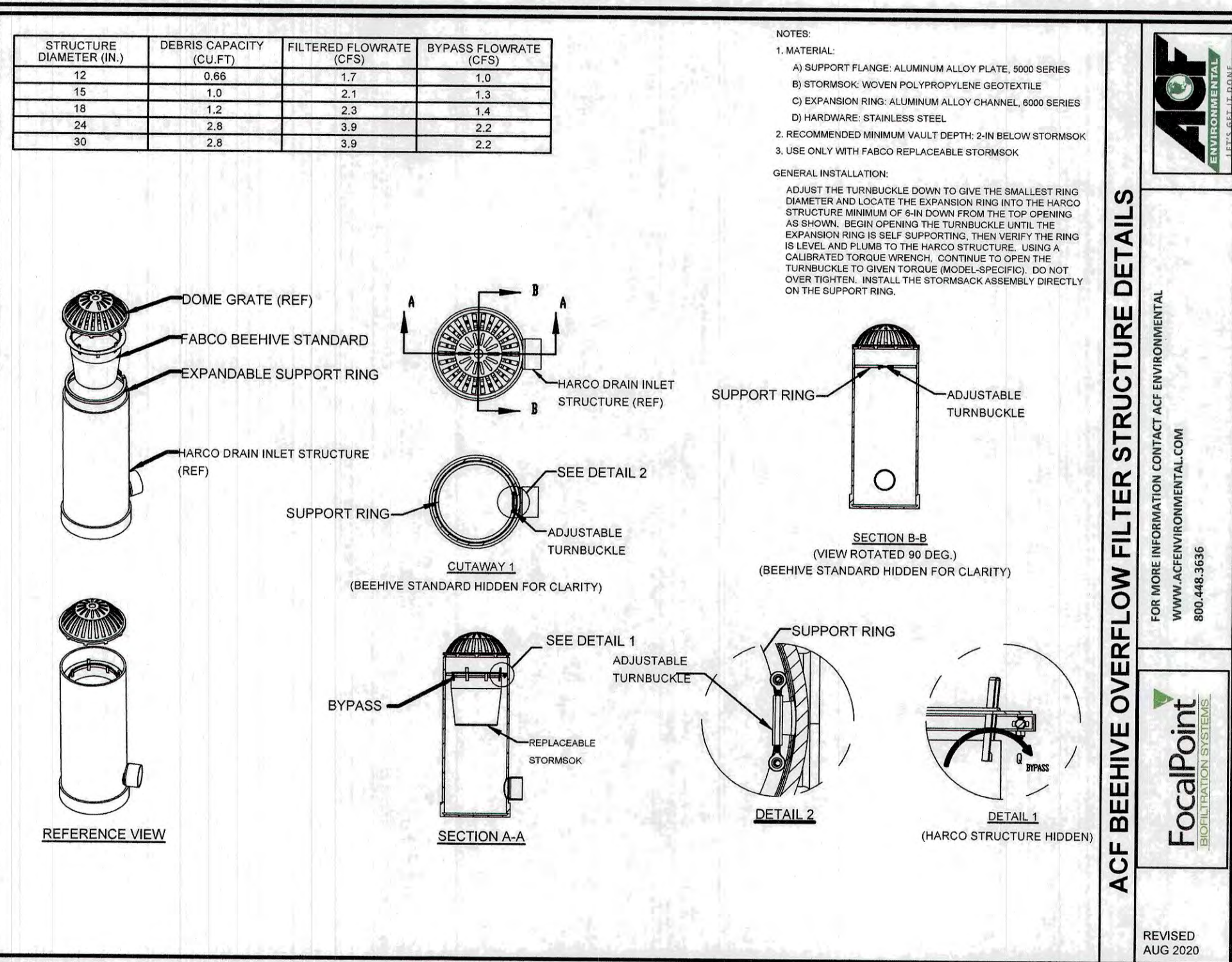
85 Portsmouth Ave. PO Box 219 Stratham, NH 03885

Civil Engineering Services

603-772-4746 FAX: 603-772-0227 E-MAIL: JBE@JONESANDBEACH.COM

| | |
|------------------|---|
| Plan Name: | DETAIL SHEET |
| Project: | INDUSTRIAL WAREHOUSE 375 BANFIELD ROAD, PORTSMOUTH, NH 03801 |
| Owner of Record: | BANFIELD REALTY LLC 304 MAPLEWOOD AVENUE, PORTSMOUTH, NH 03801 |

| | |
|----------------|-------------------------|
| DRAWING No. | D4 |
| SHEET 13 OF 24 | JBE PROJECT NO. 19190.2 |



F:\ACADD\MASTER STANDARD\dwg\IB-LAYOUTS.dwg 3/12/2015 3:27:29 PM EDT

| | | |
|---|-----------------|----------------------|
| Design: JAC | Draft: DJM | Date: 04/21/20 |
| Checked: JAC | Scale: AS NOTED | Project No.: 19190.2 |
| Drawing Name: 19190-PLAN-NEW-LAYOUT.dwg | | |
| THIS PLAN SHALL NOT BE MODIFIED WITHOUT WRITTEN PERMISSION FROM JONES & BEACH ENGINEERS, INC. (JBE). ANY ALTERATIONS, AUTHORIZED OR OTHERWISE, SHALL BE AT THE USER'S SOLE RISK AND WITHOUT LIABILITY TO JBE. | | |



| REV. | DATE | REVISION | BY |
|------|----------|--|-----|
| 19 | 12/20/21 | REVISED PER TAC AND REVIEW ENGINEER COMMENTS | DJM |
| 18 | 10/29/21 | ADDED AOT AND SEPTIC APPROVAL NUMBERS | DJM |
| 17 | 10/26/21 | REVISED PER NH FISH AND GAME COMMENTS | DJM |
| 16 | 8/18/21 | REVISED PER CITY COMMENTS | DJM |
| 15 | 7/30/21 | REVISED PER AOT COMMENTS | DJM |
| | | | |

Designed and Produced in NH

J/B Jones & Beach Engineers, Inc.

85 Portsmouth Ave. PO Box 219 Stratham, NH 03885

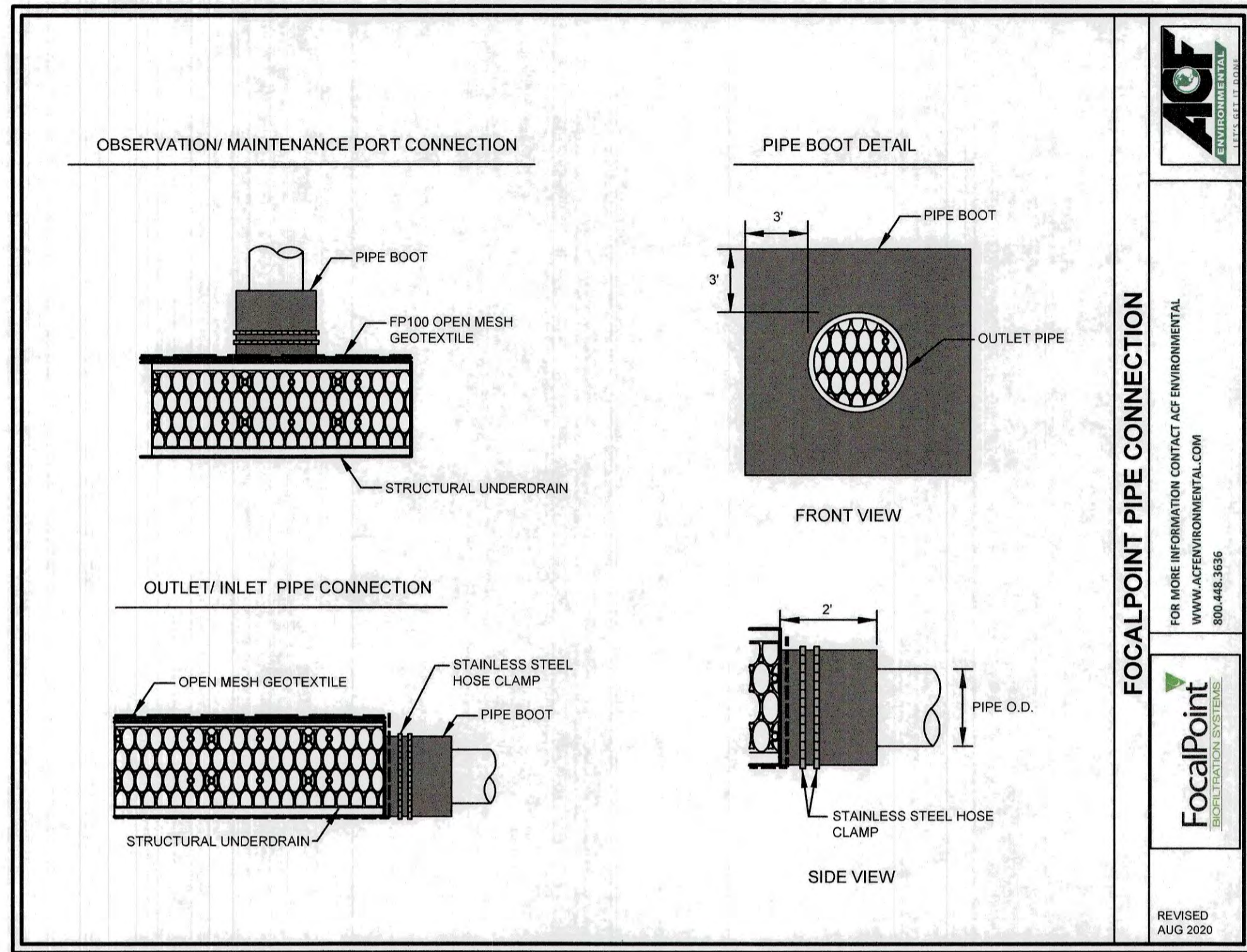
Civil Engineering Services

603-772-4746
 FAX: 603-772-0227
 E-MAIL: JBE@JONESANDBEACH.COM

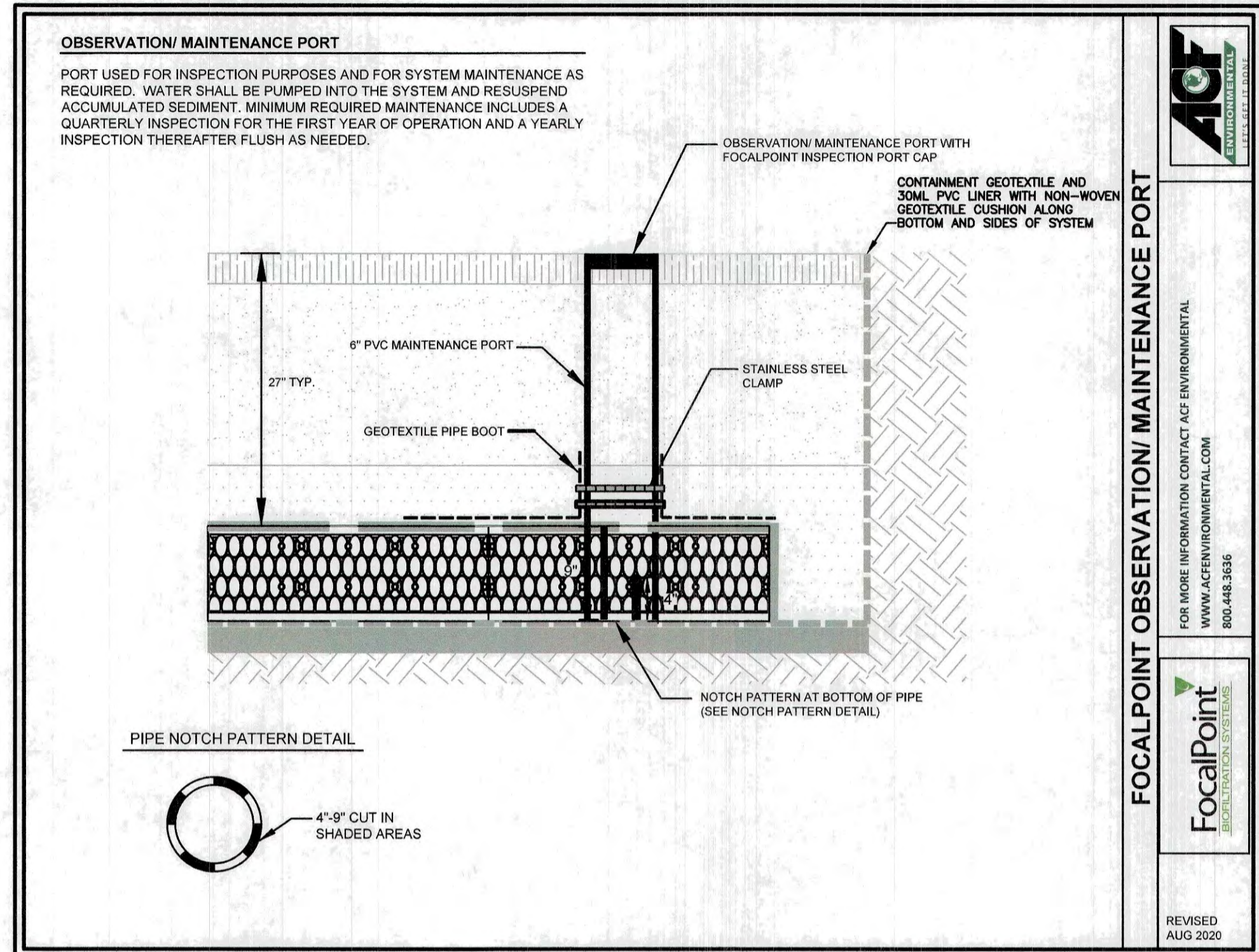
| | |
|------------------|---|
| Plan Name: | DETAIL SHEET |
| Project: | INDUSTRIAL WAREHOUSE 375 BANFIELD ROAD, PORTSMOUTH, NH 03801 |
| Owner of Record: | BANFIELD REALTY LLC 304 MAPLEWOOD AVENUE, PORTSMOUTH, NH 03801 |

| | |
|----------------|-------------------------|
| DRAWING No. | D5 |
| SHEET 14 OF 24 | JBE PROJECT NO. 19190.2 |

E:\CADD\MASTER STANDARD\dwg\JB-LAYOUTS.dwg 3/12/2015 3:27:29 PM EDT



FOCALPOINT PIPE CONNECTION
 FOR MORE INFORMATION CONTACT ACF ENVIRONMENTAL
 WWW.ACFENVIRONMENTAL.COM
 800.448.3636
FocalPoint
 REVISOR
 AUG 2020



FOCALPOINT OBSERVATION/ MAINTENANCE PORT
 FOR MORE INFORMATION CONTACT ACF ENVIRONMENTAL
 WWW.ACFENVIRONMENTAL.COM
 800.448.3636
FocalPoint
 REVISOR
 AUG 2020

| | | |
|---|-----------------|----------------------|
| Design: JAC | Draft: DJM | Date: 04/21/20 |
| Checked: JAC | Scale: AS NOTED | Project No.: 19190.2 |
| Drawing Name: 19190-PLAN-NEW-LAYOUT.dwg | | |
| THIS PLAN SHALL NOT BE MODIFIED WITHOUT WRITTEN PERMISSION FROM JONES & BEACH ENGINEERS, INC. (JBE). ANY ALTERATIONS, AUTHORIZED OR OTHERWISE, SHALL BE AT THE USER'S SOLE RISK AND WITHOUT LIABILITY TO JBE. | | |



| REV. | DATE | REVISION | BY |
|------|----------|--|-----|
| 19 | 12/20/21 | REVISED PER TAC AND REVIEW ENGINEER COMMENTS | DJM |
| 18 | 10/29/21 | ADDED AOT AND SEPTIC APPROVAL NUMBERS | DJM |
| 17 | 10/26/21 | REVISED PER NH FISH AND GAME COMMENTS | DJM |
| 16 | 8/18/21 | REVISED PER CITY COMMENTS | DJM |
| 15 | 7/30/21 | REVISED PER AOT COMMENTS | DJM |

Designed and Produced in NH

J/B Jones & Beach Engineers, Inc.

85 Portsmouth Ave. PO Box 219 Stratham, NH 03885

Civil Engineering Services

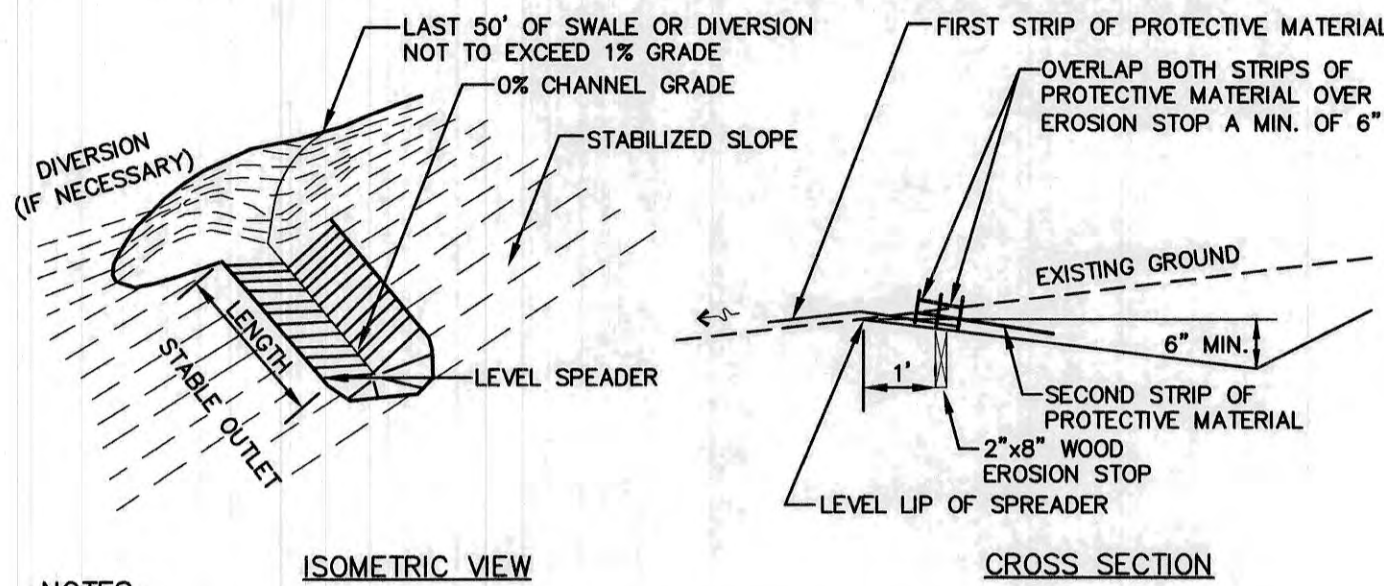
603-772-4746
FAX: 603-772-0227
E-MAIL: JBE@JONESANDBEACH.COM

| | |
|------------------|---|
| Plan Name: | DETAIL SHEET |
| Project: | INDUSTRIAL WAREHOUSE 375 BANFIELD ROAD, PORTSMOUTH, NH 03801 |
| Owner of Record: | BANFIELD REALTY LLC 304 MAPLEWOOD AVENUE, PORTSMOUTH, NH 03801 |

DRAWING No.

D6

SHEET 15 OF 24
JBE PROJECT NO. 19190.2

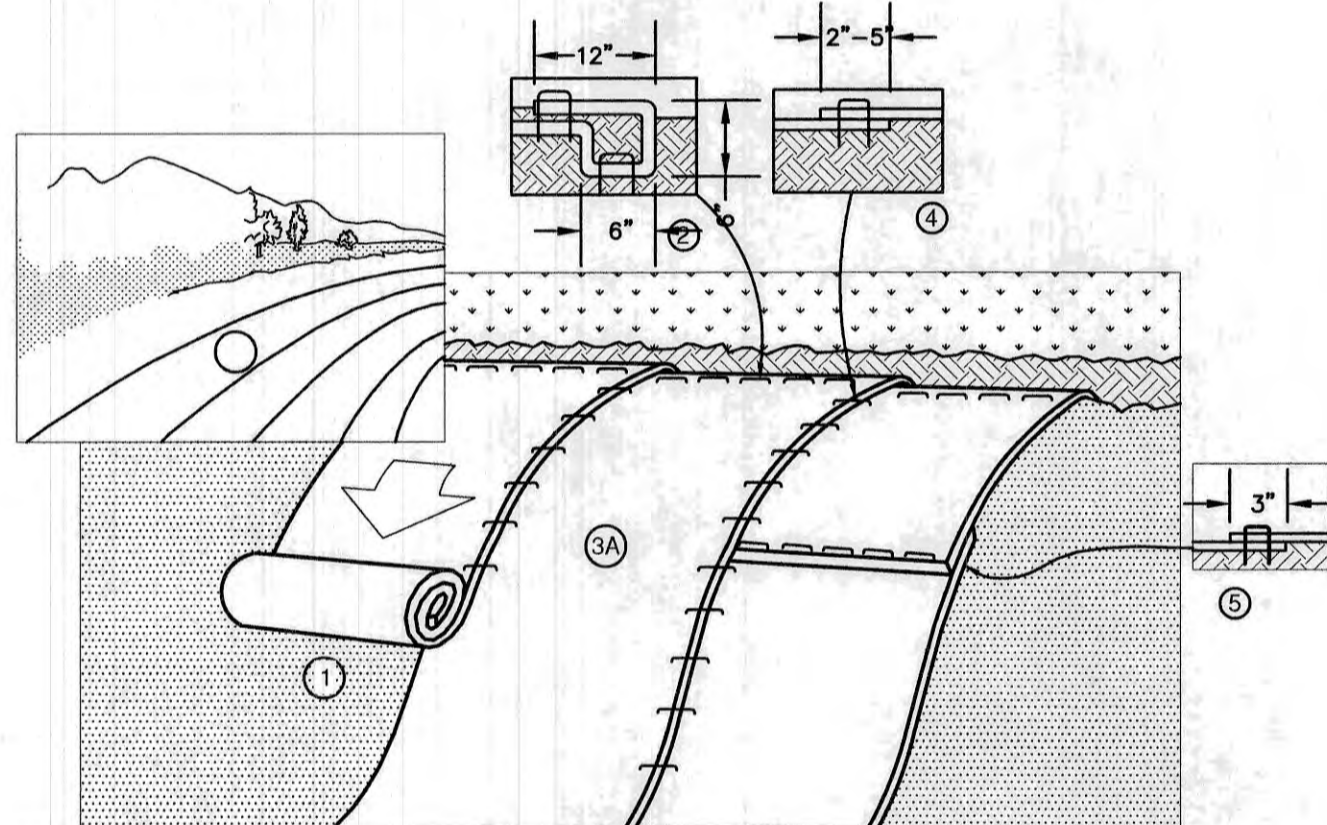


NOTES:

1. CONSTRUCT THE LEVEL SPREADER LIP ON A ZERO PERCENT GRADE TO ENSURE UNIFORM SPREADING OF RUNOFF.
2. LEVEL SPREADER SHALL BE CONSTRUCTED ON UNDISTURBED SOIL AND NOT ON FILL.
3. AN EROSION STOP SHALL BE PLACED VERTICALLY A MINIMUM OF SIX INCHES DEEP IN A SLIT TRENCH ONE FOOT BACK OF THE LEVEL LIP AND PARALLEL TO THE LIP. THE EROSION STOP SHALL EXTEND THE ENTIRE LENGTH OF THE LEVEL LIP.
4. ENTIRE LEVEL LIP AREA SHALL BE PROTECTED BY PLACING TWO STRIPS OF JUTE OR EXCELSIOR MATTING ALONG THE LIP. EACH STRIP SHALL OVERLAP THE EROSION STOP BY AT LEAST SIX INCHES.
5. ENTRANCE CHANNEL TO THE LEVEL SPREADER SHALL NOT EXCEED A 1 PERCENT GRADE FOR AT LEAST 50 FEET BEFORE ENTERING THE SPREADER.
6. THE FLOW FROM THE LEVEL SPREADER SHALL OUTLET ONTO STABILIZED AREAS. WATER MUST NOT RECONCENTRATE IMMEDIATELY BELOW THE SPREADER.
7. PERIODIC INSPECTION AND REQUIRED MAINTENANCE SHALL BE PERFORMED.
8. MAINTENANCE: THE LEVEL SPREADER SHOULD BE CHECKED PERIODICALLY AND AFTER EVERY MAJOR STORM TO DETERMINE IF THE SPREADER HAS BEEN DAMAGED. SEDIMENT DEEPER THAN 4" ACCUMULATION SHOULD BE REMOVED. IF RILLING HAS TAKEN PLACE ON THE LIP, THEN THE DAMAGE SHOULD BE REPAIRED AND REVEGETATED. THE VEGETATION SHOULD BE MOWED OCCASIONALLY TO CONTROL WEEDS AND THE ENCRUSTMENT OF WOODY VEGETATION. CLIPPINGS SHOULD BE REMOVED AND DISPOSED OF OUTSIDE THE SPREADER AND AWAY FROM OUTLET AREA. FERTILIZATION SHOULD BE DONE AS NECESSARY TO KEEP THE VEGETATION HEALTHY AND DENSE.

LEVEL SPREADER

NOT TO SCALE



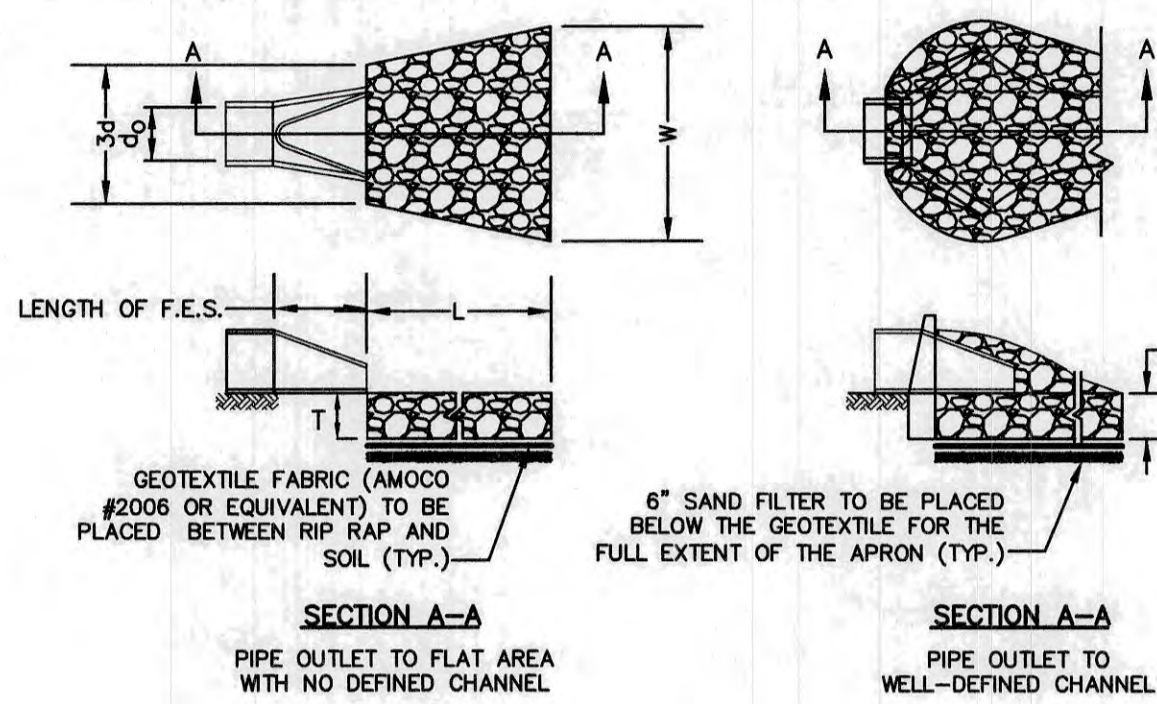
NOTES:

1. PREPARE SOIL BEFORE INSTALLING BLANKETS, INCLUDING ANY NECESSARY APPLICATION OF LIME, FERTILIZER, AND SEED. NOTE: WHEN USING CELL-O-SEED DO NOT SEED PREPARED AREA. CELL-O-SEED MUST BE INSTALLED WITH PAPER SIDE DOWN.
2. BEGIN AT THE TOP OF THE SLOPE BY ANCHORING THE BLANKET IN A 6" DEEP BY 6" WIDE TRENCH WITH APPROXIMATELY 12" OF BLANKET EXTENDED BEYOND THE UP-SLOPE PORTION OF THE TRENCH. ANCHOR THE BLANKET WITH A ROW OF STAPLES/STAKES APPROXIMATELY 12" APART IN THE BOTTOM OF THE TRENCH. BACKFILL AND COMPACT THE TRENCH AFTER STAPLING. APPLY SEED TO COMPACTED SOIL AND FOLD REMAINING 12" PORTION OF BLANKET BACK OVER SEED AND COMPACTED SOIL. SECURE BLANKET OVER COMPACTED SOIL WITH A ROW OF STAPLES/STAKES SPACED APPROXIMATELY 12" APART ACROSS THE WIDTH OF THE BLANKET.
3. ROLL THE BLANKETS (A) DOWN OR (B) HORIZONTALLY ACROSS THE SLOPE. BLANKETS WILL UNROLL WITH APPROPRIATE SIDE AGAINST THE SOIL SURFACE. ALL BLANKETS MUST BE SECURELY FASTENED TO SOIL SURFACE BY PLACING STAPLES/STAKES IN APPROPRIATE LOCATIONS AS SHOWN IN THE STAPLE PATTERN GUIDE. WHEN USING OPTIONAL DOT SYSTEM, STAPLES/STAKES SHOULD BE PLACED THROUGH EACH OF THE COLORED DOTS CORRESPONDING TO THE APPROPRIATE STAPLE PATTERN.
4. THE EDGES OF PARALLEL BLANKETS MUST BE STAPLED WITH APPROXIMATELY 2"-5" OVERLAP DEPENDING ON BLANKET TYPE. TO ENSURE PROPER SEAM ALIGNMENT, PLACE THE EDGE OF THE OVERLAPPING BLANKET (BLANKET BEING INSTALLED ON TOP) EVEN WITH THE COLORED SEAM STITCH ON THE PREVIOUSLY INSTALLED BLANKET.
5. CONSECUTIVE BLANKETS SPUN DOWN THE SLOPE MUST BE PLACED END OVER END (SHINGLE STYLE) WITH AN APPROXIMATE 3" OVERLAP. STAPLE THROUGH OVERLAPPED AREA, APPROXIMATELY 12" APART ACROSS ENTIRE BLANKET WIDTH. NOTE: IN LOOSE SOIL CONDITIONS, THE USE OF STAPLE OR STAKE LENGTHS GREATER THAN 6" MAY BE NECESSARY TO PROPERLY SECURE THE BLANKETS.

NORTH AMERICAN GREEN
14649 HIGHWAY 41 NORTH
EVANSVILLE, INDIANA 47725
1-800-772-2040

EROSION CONTROL BLANKET SLOPE INSTALLATION
(NORTH AMERICAN GREEN BIONET S75BN)

NOT TO SCALE



UNDERDRAIN DETAIL

NOT TO SCALE

TABLE 7-24--RECOMMENDED RIP RAP GRADATION RANGES
THICKNESS OF RIP RAP = 1.5 FEET

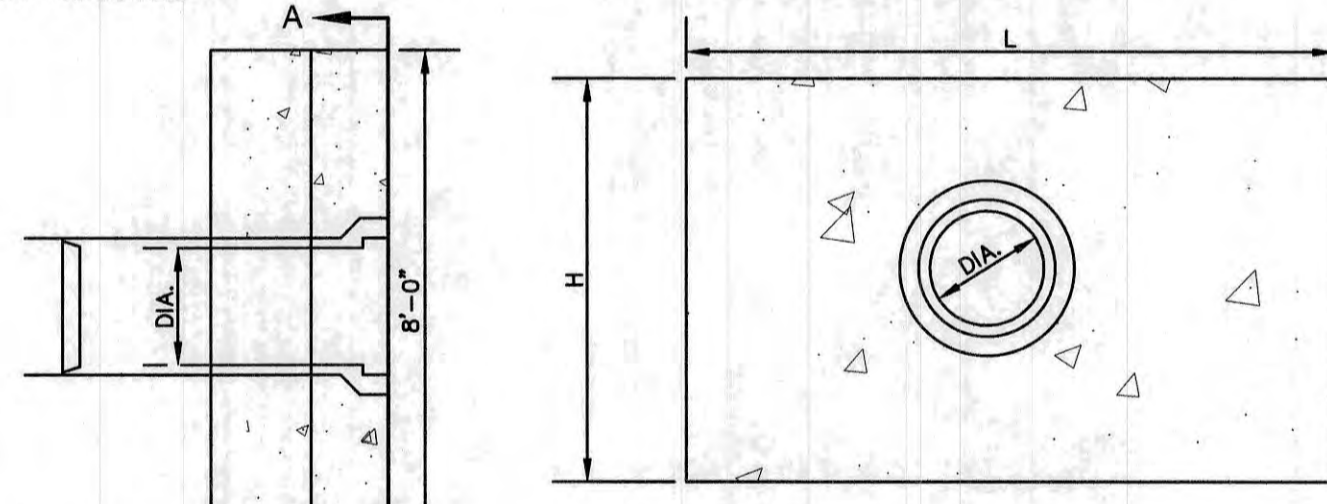
| d50 SIZE= | 0.50 FEET | 6 INCHES |
|---|-----------------------------|----------|
| % OF WEIGHT SMALLER THAN THE GIVEN d50 SIZE | SIZE OF STONE (INCHES) FROM | TO |
| 100% | 9 | 12 |
| 85% | 8 | 11 |
| 50% | 6 | 9 |
| 15% | 2 | 3 |

NOTES:

1. THE SUBGRADE FOR THE GEOTEXTILE FABRIC AND RIP RAP SHALL BE PREPARED TO THE LINES AND GRADES SHOWN ON THE PLANS.
2. THE RIP RAP SHALL CONFORM TO THE SPECIFIED GRADATION.
3. GEOTEXTILE FABRICS SHALL BE PROTECTED FROM PUNCTURE OR TEARING DURING THE PLACEMENT OF THE RIP RAP. DAMAGED AREAS IN THE FABRIC SHALL BE REPAIRED BY PLACING A PIECE OF FABRIC OVER THE DAMAGED AREA OR BY COMPLETE REPLACEMENT OF THE FABRIC. ALL OVERLAPS REQUIRED FOR REPAIRS OR JOINING TWO PIECES OF FABRIC SHALL BE A MINIMUM OF 12 INCHES.
4. STONE FOR THE RIP RAP MAY BE PLACED BY EQUIPMENT AND SHALL BE CONSTRUCTED TO THE FULL LAYER THICKNESS IN ONE OPERATION AND IN SUCH A MANNER AS TO PREVENT SEGREGATION OF THE STONE SIZES.
5. OUTLETS TO A DEFINED CHANNEL SHALL HAVE 2:1 OR FLATTER SIDE SLOPES AND SHOULD BEGIN AT THE TOP OF THE CULVERT AND TAPER DOWN TO THE CHANNEL BOTTOM THROUGH THE LENGTH OF THE APRON.
6. MAINTENANCE: THE OUTLET PROTECTION SHOULD BE CHECKED AT LEAST ANNUALLY AND AFTER EVERY MAJOR STORM. IF THE RIP RAP HAS BEEN DISPLACED, UNDERMINED OR DAMAGED, IT SHOULD BE REPAIRED IMMEDIATELY. THE CHANNEL IMMEDIATELY BELOW THE OUTLET SHOULD BE CHECKED TO SEE THAT EROSION IS NOT OCCURRING. THE DOWNSTREAM CHANNEL SHOULD BE KEPT CLEAR OF OBSTRUCTIONS SUCH AS FALLEN TREES, DEBRIS, AND SEDIMENT THAT COULD CHANGE FLOW PATTERNS AND/OR TAILWATER DEPTHS ON THE PIPES. REPAIRS MUST BE CARRIED OUT IMMEDIATELY TO AVOID ADDITIONAL DAMAGE TO OUTLET PROTECTION.

RIP RAP OUTLET PROTECTION APRON

NOT TO SCALE



SECTION A-A

| DIA. | HEADWALL LENGTH | HEADWALL HEIGHT | FILL HEIGHT | PIPE COVER | HEADWALL BOTTOM WIDTH |
|------|-----------------|-----------------|-------------|------------|-----------------------|
| 12" | 4'-2" | 3'-9" | 1'-6" | 1'-3" | 1'-11" |
| 15" | 5'-11" | 4'-2" | 1'-6" | 1'-5" | 2'-0" |
| 18" | 6'-11" | 4'-5" | 1'-6" | 1'-5" | 2'-4" |
| 24" | 8'-10" | 4'-11" | 1'-6" | 1'-5" | 2'-3" |

NOTES:

1. ALL DIMENSIONS GIVEN IN FEET & INCHES.
2. PROVIDE BELL END AT INLET HEADWALL, AND SPIGOT END AT OUTLET END HEADWALL.
3. CONCRETE: 5,000 PSI MINIMUM AFTER 28 DAYS. CEMENT TO BE TYPE III PER ASTM C-150. REINFORCING TO MEET OR EXCEED ASTM A-615 GRADE 60 DEFORMED BARS.
4. 1" THREADED INSERTS PROVIDED FOR FINAL ATTACHMENT IN FIELD BY OTHERS.

PRECAST CONCRETE HEADWALL

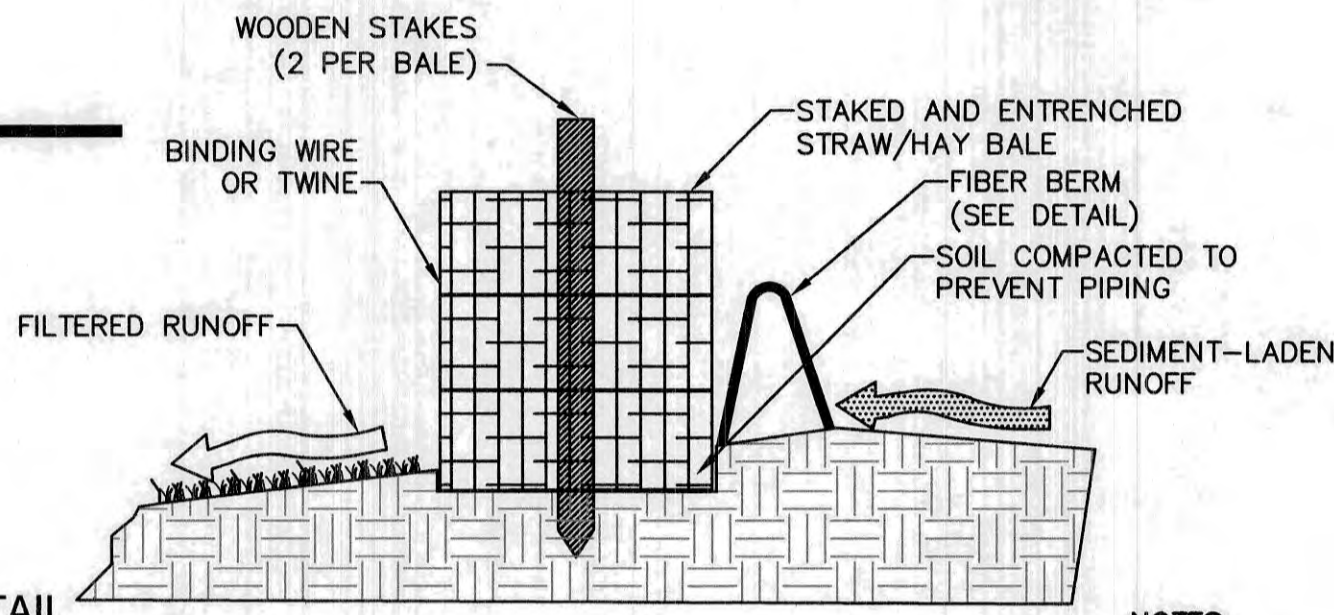
NOT TO SCALE

CONSTRUCTION SPECIFICATIONS:

1. THE AREA UNDER THE EMBANKMENT SHALL BE CLEARED, GRUBBED, AND STRIPPED OF ALL VEGETATION, ROOTS, AND DEBRIS.
2. THE FILL MATERIAL FOR THE EMBANKMENT SHALL BE FREE OF ROOTS, WOODY VEGETATION, STONES OVER 6" SIZE, ORGANIC MATERIAL, OR OTHER OBJECTIONABLE MATERIALS. THE FILL SHALL BE COMPACTED BY ROUTING CONSTRUCTION EQUIPMENT OVER IT SO THAT THE ENTIRE AREA OF THE FILL IS TRAVERSED BY AT LEAST ONE WHEEL OR TREAD TRACK OF THE EQUIPMENT.
3. CONSTRUCTION OPERATIONS SHALL BE CARRIED OUT IN SUCH A MANNER THAT EROSION AND WATER POLLUTION ARE MINIMIZED.
4. ALL CUT AND FILL SLOPES SHALL BE 2:1 (H:V) OR FLATTER.
5. OUTLET CREST ELEVATIONS SHALL BE AT LEAST ONE FOOT BELOW THE TOP OF THE EMBANKMENT.
6. OUTLET CREST IS TO BE STABILIZED WITH AMOCO #2004 GEOTEXTILE (OR APPROVED EQUAL), WHICH IS TO BE "TIED" INTO THE GROUND AT ITS ENDS AT LEAST SIX INCHES AND IS TO EXTEND AT LEAST ONE FOOT INTO THE TRAP AND ONE FOOT DOWNSTREAM FROM THE OUTLET EDGE FOR THE ENTIRE LENGTH OF THE CREST.
7. ALL DISTURBED AREAS SHALL BE VEGETATED USING THE APPROPRIATE VEGETATIVE BEST MANAGEMENT PRACTICE.
8. ALL TRAPS ARE TO HAVE SEDIMENT DEPOSITS REMOVED AND DISPOSED PROPERLY AT LEAST ONCE WEEKLY AND AFTER EACH RAINFALL.

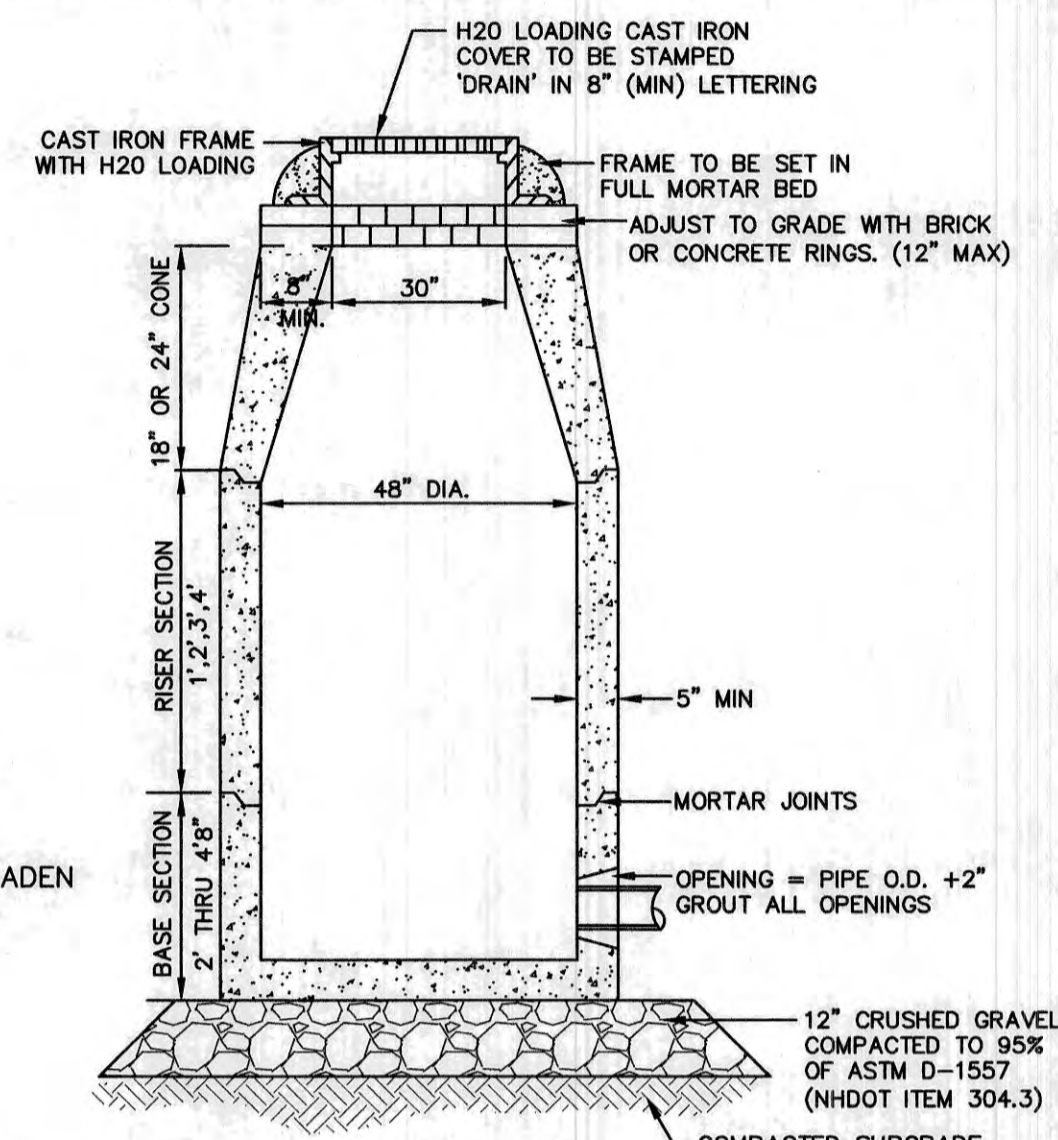
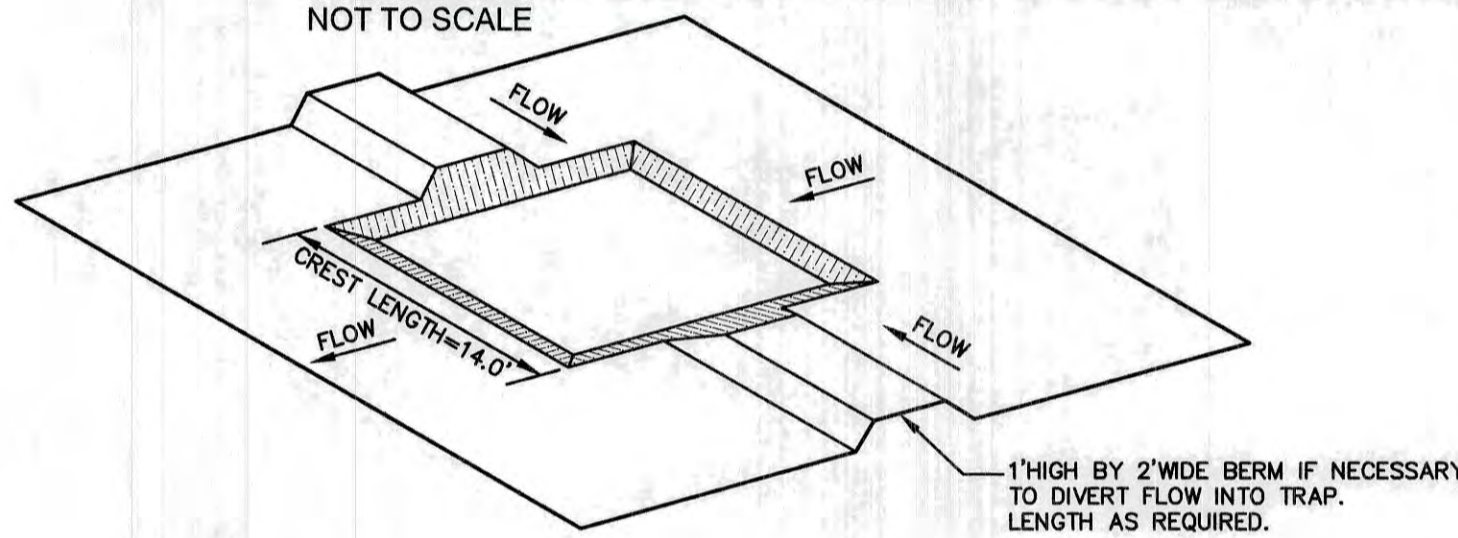
TEMPORARY SEDIMENT TRAP

NOT TO SCALE



HAYBALE DETAIL

NOT TO SCALE

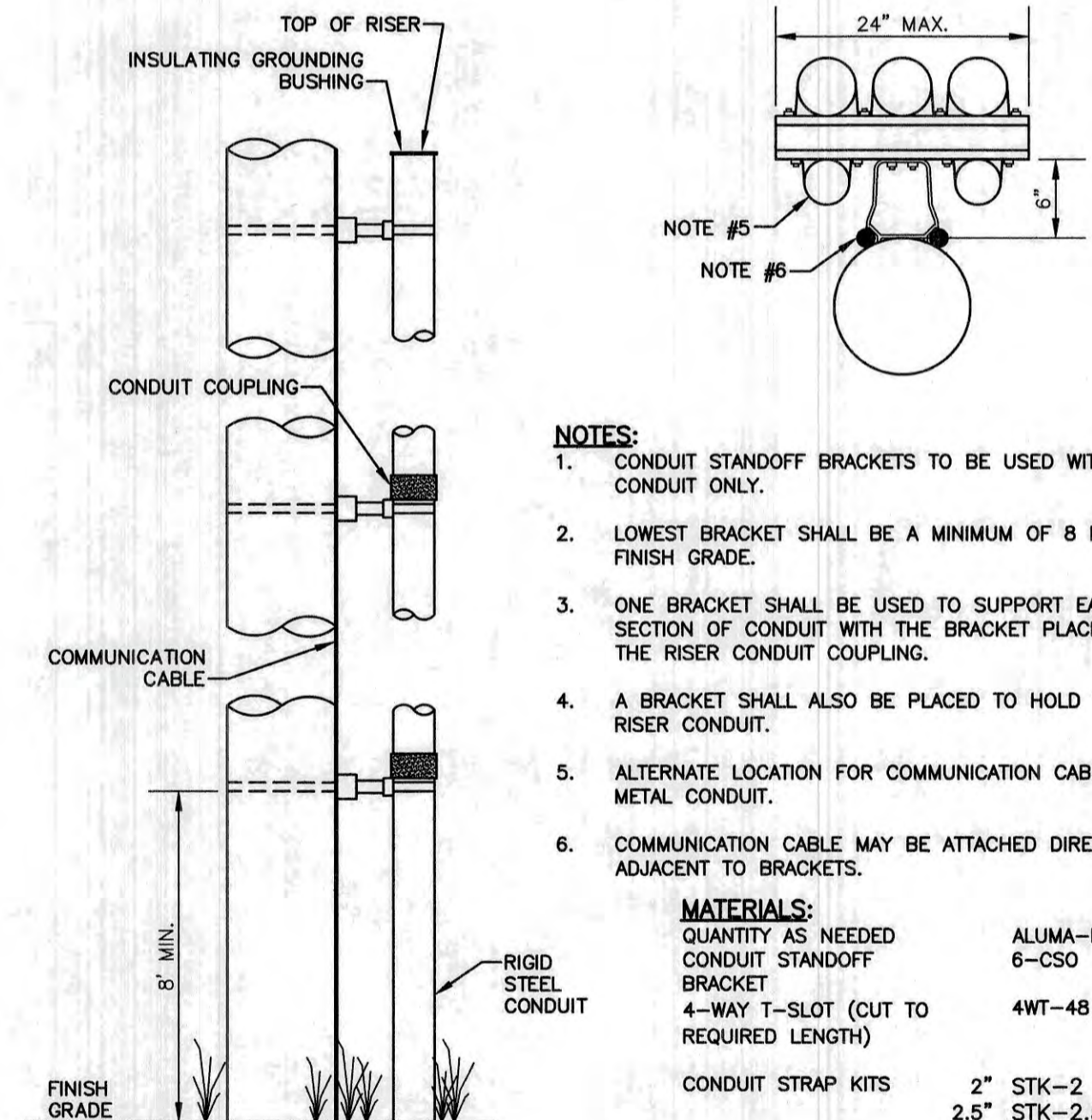
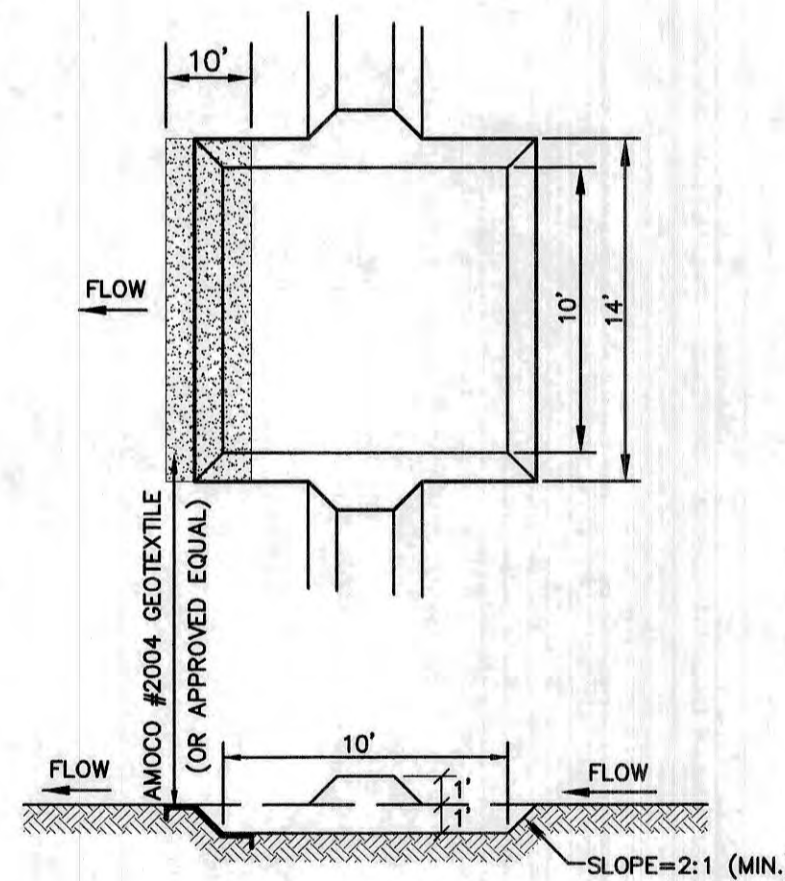


NOTES:

1. BASE SECTION SHALL BE MONOLITHIC WITH 48" INSIDE DIAMETER.
2. ALL SECTIONS SHALL BE DESIGNED FOR H2O LOADING.
3. CONCRETE SHALL BE COMPRESSIVE STRENGTH 4000 PSI, TYPE II CEMENT.
4. FRAMES AND GRATES SHALL BE HEAVY DUTY AND DESIGNED FOR H2O LOADING.
5. PROVIDE "V" KNOCKOUTS FOR PIPES WITH 2" MAX. CLEARANCE TO OUTSIDE OF PIPE. MORTAR ALL PIPE CONNECTIONS SO AS TO BE WATERTIGHT.
6. JOINT SEALANT BETWEEN PRECAST SECTIONS SHALL BE BUTYL RUBBER.
7. ALL DRAIN MANHOLE FRAMES AND GRATES SHALL BE NHDOT TYPE MH-1, OR NEENAH R-1798 OR APPROVED EQUAL (30" DIA. TYPICAL).
8. STANDARD FRAME(S) AND GRATE(S) SHALL BE SET IN FULL MORTAR BED. ADJUST TO GRADE WITH CLAY BRICK AND MORTAR (2 BRICK COURSES TYPICALLY, 5 BRICK COURSES MAXIMUM, BUT NO MORE THAN 12"), OR PRECAST CONCRETE 'DONUTS'.

DRAIN MANHOLE

NOT TO SCALE



NOTES:

1. CONDUIT STANDOFF BRACKETS TO BE USED WITH METAL CONDUIT ONLY.
2. LOWEST BRACKET SHALL BE A MINIMUM OF 8 FEET ABOVE FINISH GRADE.
3. ONE BRACKET SHALL BE USED TO SUPPORT EACH 10 FT. SECTION OF CONDUIT WITH THE BRACKET PLACED JUST BELOW THE RISER CONDUIT COUPLING.
4. A BRACKET SHALL ALSO BE PLACED TO HOLD THE ROD OF THE RISER CONDUIT.
5. ALTERNATE LOCATION FOR COMMUNICATION CABLE IF RUN IN METAL CONDUIT.
6. COMMUNICATION CABLE MAY BE ATTACHED DIRECTLY TO POLE ADJACENT TO BRACKETS.

MATERIALS:

| QUANTITY AS NEEDED | ALUMA-FORM |
|---------------------------------------|--------------|
| CONDUIT STANDOFF BRACKET | 6-CSO |
| 4-WAY T-SLOT (CUT TO REQUIRED LENGTH) | 4WT-48 |
| CONDUIT STRAP KITS | 2" STK-2 |
| | 2.5" STK-2.5 |
| | 3" STK-3 |
| | 3.5" STK-3.5 |
| | 4" STK-4 |
| | 5" STL-5 |
| | 6" STK-6 |

UTILITY POLE RISER DETAIL

NOT TO SCALE

F:\CADD\MASTER STANDARD\dwg\JB-LAYOUTS.dwg 3/12/2015 3:27:29 PM EDT

| | | |
|---|-----------------|----------------------|
| Design: JAC | Draft: DJM | Date: 04/21/20 |
| Checked: JAC | Scale: AS NOTED | Project No.: 19190.2 |
| Drawing Name: 19190-PLAN-NEW-LAYOUT.dwg | | |
| THIS PLAN SHALL NOT BE MODIFIED WITHOUT WRITTEN PERMISSION FROM JONES & BEACH ENGINEERS, INC. (JBE). ANY ALTERATIONS, AUTHORIZED OR OTHERWISE, SHALL BE AT THE USER'S SOLE RISK AND WITHOUT LIABILITY TO JBE. | | |



| REV. | DATE | REVISION | BY |
|------|----------|--|-----|
| 19 | 12/20/21 | REVISED PER TAC AND REVIEW ENGINEER COMMENTS | DJM |
| 18 | 10/29/21 | ADDED AOT AND SEPTIC APPROVAL NUMBERS | DJM |
| 17 | 10/26/21 | REVISED PER NH FISH AND GAME COMMENTS | DJM |
| 16 | 8/18/21 | REVISED PER CITY COMMENTS | DJM |
| 15 | 7/30/21 | REVISED PER AOT COMMENTS | DJM |

Designed and Produced in NH

J/B Jones & Beach Engineers, Inc.
Civil Engineering Services

85 Portsmouth Ave. PO Box 219 Stratham, NH 03885

603-772-4746
603-772-0227
E-MAIL: JBE@JONESANDBEACH.COM

Plan Name: **DETAIL SHEET**

Project: **INDUSTRIAL WAREHOUSE**
375 BANFIELD ROAD, PORTSMOUTH, NH 03801

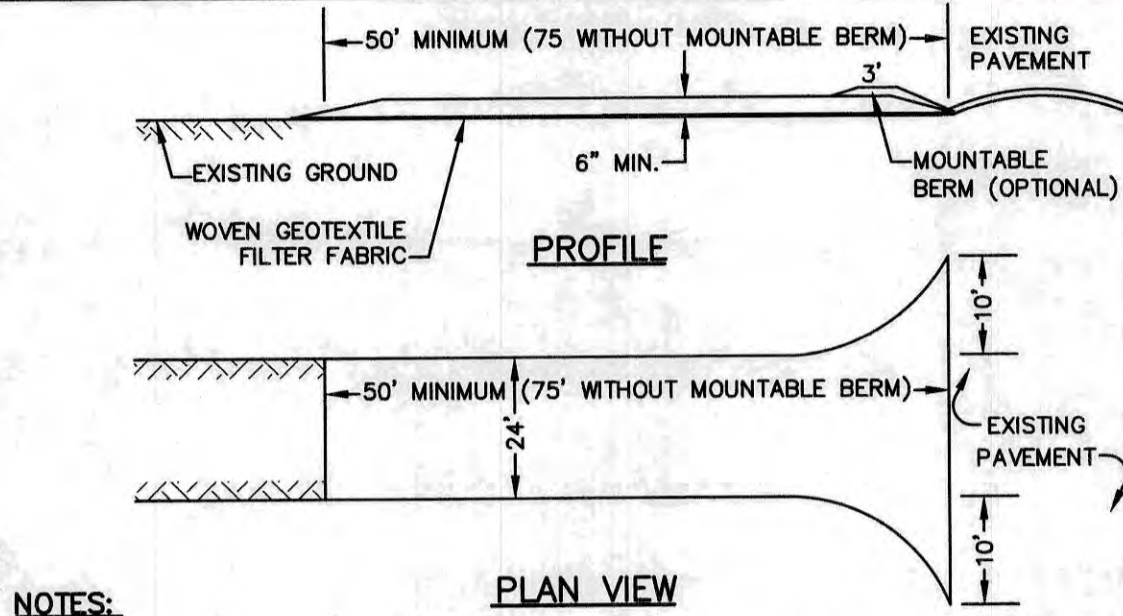
Owner of Record: **BANFIELD REALTY LLC**
304 MAPLEWOOD AVENUE, PORTSMOUTH, NH 03801

DRAWING No. **D7**

SHEET 16 OF 24
JBE PROJECT NO. 19190.2

TEMPORARY EROSION CONTROL NOTES

- THE SMALLEST PRACTICAL AREA OF LAND SHALL BE EXPOSED AT ANY ONE TIME. AT NO TIME SHALL AN AREA IN EXCESS OF 3 ACRES BE EXPOSED AT ANY ONE TIME BEFORE DISTURBED AREAS ARE STABILIZED.
- EROSION, SEDIMENT AND DETENTION MEASURES SHALL BE INSTALLED AS SHOWN ON THE PLANS AND AT LOCATIONS AS REQUIRED, DIRECTED BY THE ENGINEER.
- ALL DISTURBED AREAS (INCLUDING POND AREAS BELOW THE PROPOSED WATERLINE) SHALL BE RETURNED TO PROPOSED GRADES AND ELEVATIONS. DISTURBED AREAS SHALL BE LOAMED WITH A MINIMUM OF 6" OF SCREENED ORGANIC LOAM AND SEEDED WITH SEED MIXTURE 'C' AT A RATE NOT LESS THAN 1.10 POUNDS OF SEED PER 1,000 S.F. OF AREA (48 LBS. / ACRE).
- FIBER BERMS AND OTHER BARRIERS SHALL BE INSPECTED EVERY SEVEN CALENDAR DAYS AND WITHIN 24 HOURS OF A RAINFALL OF 0.5" OR GREATER. ALL DAMAGED AREAS SHALL BE REPAIRED, AND SEDIMENT DEPOSITS SHALL PERIODICALLY BE REMOVED AND DISPOSED OF.
- AFTER ALL DISTURBED AREAS HAVE BEEN STABILIZED, THE TEMPORARY EROSION CONTROL MEASURES SHALL BE REMOVED AND THE AREA DISTURBED BY THE REMOVAL SMOOTHED AND RE-VEGETATED.
- AREAS MUST BE SEEDED AND MULCHED OR OTHERWISE PERMANENTLY STABILIZED WITHIN 3 DAYS OF FINAL GRADING, OR TEMPORARILY STABILIZED WITHIN 7 DAYS OF THE INITIAL DISTURBANCE OF SOIL OR AS DIRECTED BY THE CITY ENGINEER. ALL AREAS SHALL BE STABILIZED WITHIN 45 DAYS OF INITIAL DISTURBANCE.
- ALL PROPOSED VEGETATED AREAS THAT DO NOT EXHIBIT A MINIMUM OF 85 PERCENT VEGETATIVE GROWTH BY OCTOBER 15, OR WHICH ARE DISTURBED AFTER OCTOBER 15, SHALL BE STABILIZED BY SEEDING AND INSTALLING NORTH AMERICAN GREEN BIONET 575GM EROSION CONTROL BLANKETS (OR AN EQUIVALENT FREE OF WELDED PLASTIC, PLASTIC, OR MULTIFILAMENT OR MONOFILAMENT POLYPROPYLENE NETTING OR MESH APPROVED IN WRITING BY THE ENGINEER) ON SLOPES GREATER THAN 3:1, AND SEEDING AND PLACING 3 TO 4 TONS OF MULCH PER ACRE, SECURED WITH ANCHORED NETTING, ELSEWHERE. THE INSTALLATION OF EROSION CONTROL BLANKETS OR MULCH AND NETTING SHALL NOT OCCUR OVER ACCUMULATED SNOW OR ON FROZEN GROUND AND SHALL BE COMPLETED IN ADVANCE OF THAW OR SPRING MELT EVENTS.
- ALL DITCHES OR SWALES WHICH DO NOT EXHIBIT A MINIMUM OF 85 PERCENT VEGETATIVE GROWTH BY OCTOBER 15, OR WHICH ARE DISTURBED AFTER OCTOBER 15, SHALL BE STABILIZED TEMPORARILY WITH STONE OR EROSION CONTROL BLANKETS APPROPRIATE FOR THE DESIGN FLOW CONDITIONS.
- AFTER OCTOBER 15th, INCOMPLETE ROAD OR PARKING SURFACES, WHERE WORK HAS STOPPED FOR THE WINTER SEASON, SHALL BE PROTECTED WITH A MINIMUM OF 3" OF CRUSHED GRAVEL PER NHDOT ITEM 304.3.
- AN AREA SHALL BE CONSIDERED STABLE IF ONE OF THE FOLLOWING HAS OCCURRED:
 - BASE COURSE GRAVELS HAVE BEEN INSTALLED IN AREAS TO BE PAVED;
 - A MINIMUM OF 85% VEGETATED GROWTH HAS BEEN ESTABLISHED;
 - A MINIMUM OF 3" OF NON-EROSIVE MATERIAL SUCH STONE OR RIPRAP HAS BEEN INSTALLED; OR
 - EROSION CONTROL BLANKETS HAVE BEEN PROPERLY INSTALLED.
- FUGITIVE DUST CONTROL IS REQUIRED TO BE CONTROLLED IN ACCORDANCE WITH ENV-A 1000, AND THE PROJECT IS TO MEET THE REQUIREMENTS AND INTENT OF RSA 430:53 AND AGR 3800 RELATIVE TO INVASIVE SPECIES.
- PRIOR TO BEGINNING CONSTRUCTION, THE CONTRACTOR'S NAME, ADDRESS, AND PHONE NUMBER SHALL BE SUBMITTED TO DES VIA EMAIL (SEE BELOW).
- IN ORDER TO ENSURE THE STABILITY OF THE SITE AND EFFECTIVE IMPLEMENTATION OF THE SEDIMENT AND EROSION CONTROL MEASURES SPECIFIED IN THE PLANS FOR THE DURATION OF CONSTRUCTION, THE CONTRACTOR SHALL BE IN STRICT COMPLIANCE WITH THE FOLLOWING INSPECTION AND MAINTENANCE REQUIREMENTS IN ADDITION TO THOSE CALLED FOR IN THE SWPPP:
 - A CERTIFIED PROFESSIONAL IN EROSION AND SEDIMENT CONTROL OR A PROFESSIONAL ENGINEER LICENSED IN THE STATE OF NEW HAMPSHIRE ("MONITOR") SHALL BE EMPLOYED TO INSPECT THE SITE FROM THE START OF ALTERATION OF TERRAIN ACTIVITIES UNTIL THE SITE IS IN FULL COMPLIANCE WITH THE SITE SPECIFIC PERMIT ("PERMIT").
 - DURING THIS PERIOD, THE MONITOR SHALL INSPECT THE SUBJECT SITE AT LEAST ONCE A WEEK, AND IF POSSIBLE, DURING ANY 1/2 INCH OR GREATER RAIN EVENT (I.E. 1/2 INCH OF PRECIPITATION OR MORE WITHIN A 24 HOUR PERIOD). IF UNABLE TO BE PRESENT DURING SUCH A STORM, THE MONITOR SHALL INSPECT THE SITE WITHIN 24 HOURS OF THIS EVENT.
 - THE MONITOR SHALL PROVIDE TECHNICAL ASSISTANCE AND RECOMMENDATIONS TO THE CONTRACTOR ON THE APPROPRIATE BEST MANAGEMENT PRACTICES FOR EROSION AND SEDIMENT CONTROLS REQUIRED TO MEET THE REQUIREMENTS OF RSA 485 A:17 AND ALL APPLICABLE DES PERMIT CONDITIONS.
 - WITHIN 24 HOURS OF EACH INSPECTION, THE MONITOR SHALL SUBMIT A REPORT TO DES VIA EMAIL (RIDGELY MAUCK AT: RIDGELY.MAUCK@DES.NH.GOV).
 - THE MONITOR SHALL MEET WITH DES TO DECIDE UPON A REPORT FORMAT. THE REPORT FORMAT SHALL BE REVIEWED AND APPROVED BY DES PRIOR TO THE START OF CONSTRUCTION.

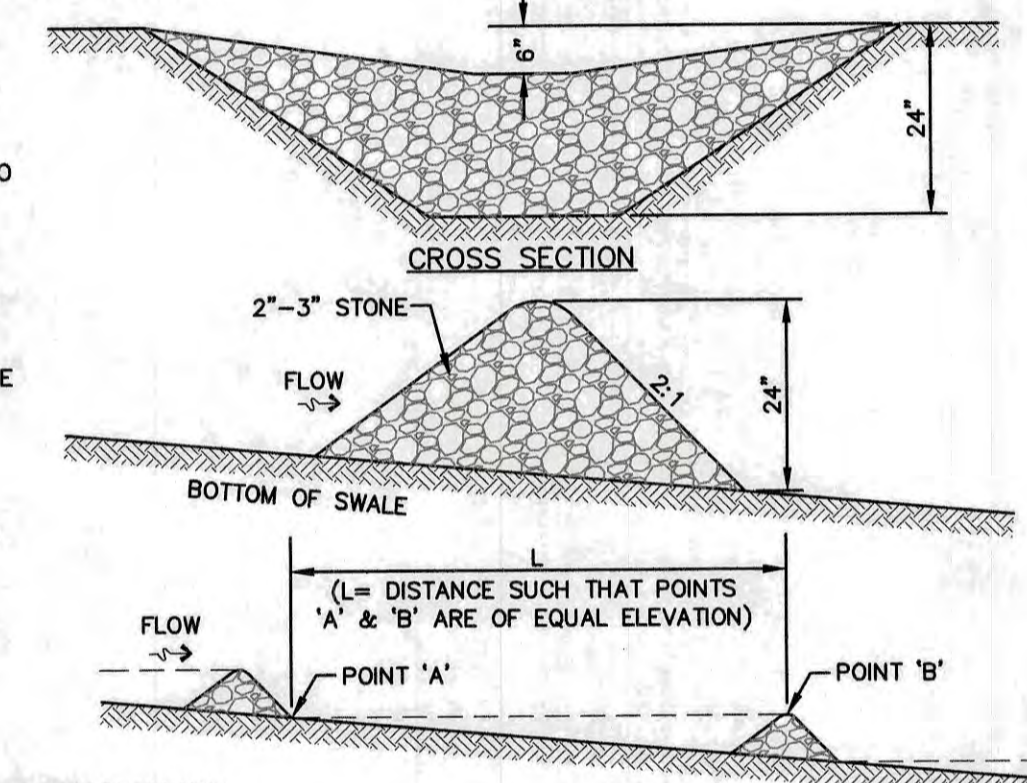


NOTES:

- STONE FOR STABILIZED CONSTRUCTION ENTRANCE SHALL BE 3 INCH STONE, RECLAIMED STONE, OR RECYCLED CONCRETE EQUIVALENT.
- THE LENGTH OF THE STABILIZED ENTRANCE SHALL NOT BE LESS THAN 50 FEET, 75' WITHOUT A MOUNTABLE BERM, AND EXCEPT FOR A SINGLE RESIDENTIAL LOT WHERE A 30 FOOT MINIMUM LENGTH WOULD APPLY.
- THICKNESS OF THE STONE FOR THE STABILIZED ENTRANCE SHALL NOT BE LESS THAN 6 INCHES.
- THE WIDTH OF THE ENTRANCE SHALL NOT BE LESS THAN THE FULL WIDTH OF THE ENTRANCE WHERE INGRESS OR EGRESS OCCURS, OR 10 FEET, WHICHEVER IS GREATER.
- GEOTEXTILE FILTER FABRIC SHALL BE PLACED OVER THE ENTIRE AREA PRIOR TO PLACING THE STONE. FILTER FABRIC IS NOT REQUIRED FOR A SINGLE FAMILY RESIDENTIAL LOT.
- ALL SURFACE WATER THAT IS FLOWING TO OR DIVERTED TOWARD THE CONSTRUCTION ENTRANCE SHALL BE PIPED BENEATH THE ENTRANCE. IF PIPING IS IMPRACTICAL, A STONE BERM WITH 5:1 SLOPES THAT CAN BE CROSSED BY VEHICLES MAY BE SUBSTITUTED FOR THE PIPE.
- THE ENTRANCE SHALL BE MAINTAINED IN A CONDITION THAT WILL PREVENT TRACKING OR FLOWING OF SEDIMENT ONTO THE PUBLIC RIGHT-OF-WAY. THIS MAY REQUIRE PERIODIC TOP DRESSING WITH ADDITIONAL STONE AS CONDITIONS DEMAND AND REPAIR AND/OR CLEAN OUT OF ANY MEASURES USED TO TRAP SEDIMENT. ALL SEDIMENT SPILLED, WASHED, OR TRACKED ONTO THE PUBLIC RIGHT-OF-WAY MUST BE REMOVED PROMPTLY.

STABILIZED CONSTRUCTION ENTRANCE

NOT TO SCALE

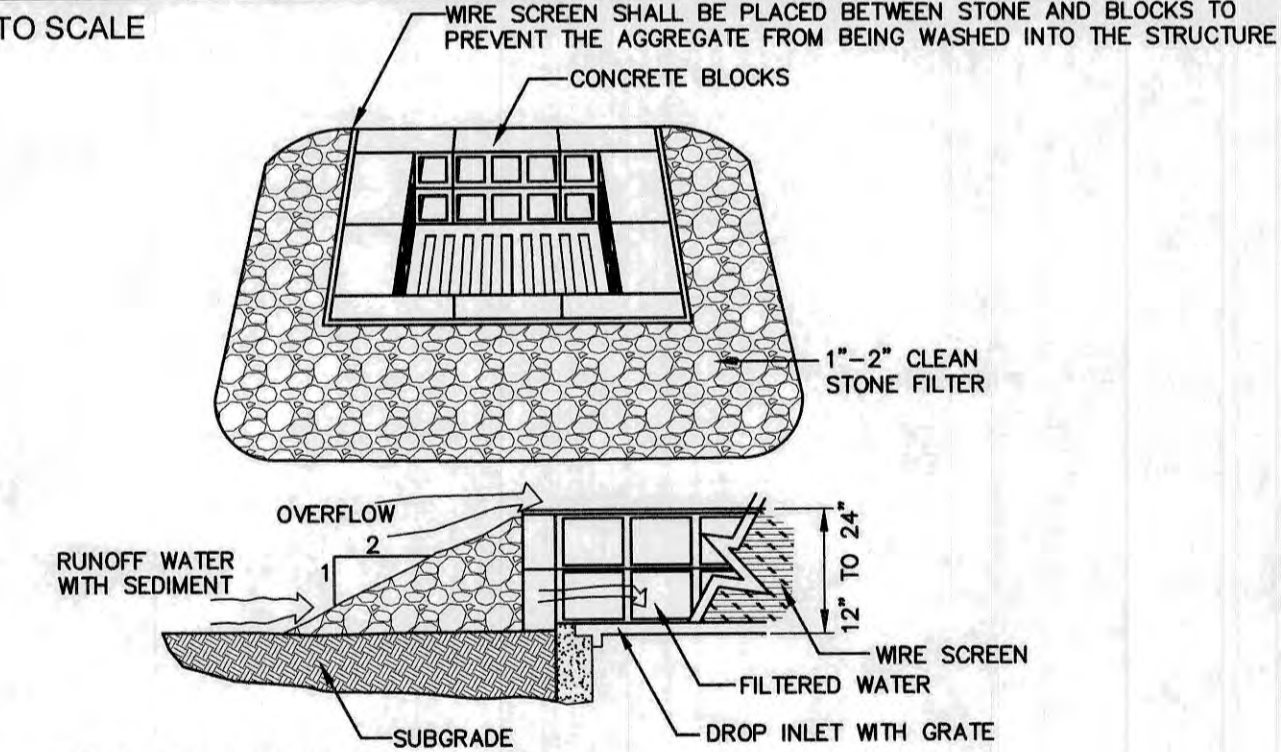


MAINTENANCE NOTE:

- STONE CHECK DAMS SHOULD BE CHECKED AFTER EACH RAINFALL AND AT LEAST DAILY DURING PROLONGED RAINFALL. ANY NECESSARY REPAIRS SHOULD BE MADE IMMEDIATELY. PARTICULAR ATTENTION SHOULD BE GIVEN TO END RUN AND EROSION AT THE DOWNSTREAM TOE OF THE STRUCTURE. WHEN THE STRUCTURES ARE REMOVED, THE DISTURBED PORTION SHOULD BE BROUGHT TO THE EXISTING CHANNEL GRADE AND THE AREAS PREPARED, SEEDED AND MULCHED. WHILE THIS PRACTICE IS NOT INTENDED TO BE USED PRIMARILY FOR SEDIMENT TRAPPING, SOME SEDIMENT WILL ACCUMULATE BEHIND THE STRUCTURES. SEDIMENT SHALL BE REMOVED FROM BEHIND THE STRUCTURES WHEN IT HAS ACCUMULATED TO ONE HALF OF THE ORIGINAL HEIGHT OF THE STRUCTURE.

STONE CHECK DAM

NOT TO SCALE



MAINTENANCE NOTE:

- ALL STRUCTURES SHOULD BE INSPECTED AFTER EVERY RAINFALL AND REPAIRS MADE AS NECESSARY. SEDIMENT SHOULD BE REMOVED FROM TRAPPING DEVICES AFTER THE SEDIMENT HAS REACHED A MAXIMUM OF ONE HALF THE DEPTH OF THE TRAP. THE SEDIMENT SHOULD BE DISPOSED IN A SUITABLE UPLAND AREA AND PROTECTED FROM EROSION BY EITHER STRUCTURE OR VEGETATIVE MEANS. THE TEMPORARY TRAPS SHOULD BE REMOVED AND THE AREA REPAIRED AS SOON AS THE CONTRIBUTING DRAINAGE AREA TO THE INLET HAS BEEN COMPLETELY STABILIZED.

TEMPORARY CATCH BASIN INLET PROTECTION (Block and Gravel Drop Inlet Sediment Filter)

NOT TO SCALE

SEEDING SPECIFICATIONS

- GRADING AND SHAPING**
 - SLOPES SHALL NOT BE STEEPER THAN 2:1 WITHOUT APPROPRIATE EROSION CONTROL MEASURES AS SPECIFIED ON THE PLANS (3:1 SLOPES OR FLATTER ARE PREFERRED).
 - WHERE MOWING WILL BE DONE, 3:1 SLOPES OR FLATTER ARE RECOMMENDED.
- SEEDBED PREPARATION**
 - SURFACE AND SEEPAGE WATER SHOULD BE DRAINED OR DIVERTED FROM THE SITE TO PREVENT DROWNING OR WINTER KILLING OF THE PLANTS.
 - STONES LARGER THAN 4 INCHES AND TRASH SHOULD BE REMOVED BECAUSE THEY INTERFERE WITH SEEDING AND FUTURE MAINTENANCE OF THE AREA. WHERE FEASIBLE, THE SOIL SHOULD BE TILLED TO A DEPTH OF ABOUT 4 INCHES TO PREPARE A SEEDBED AND FERTILIZER AND LIME MIXED INTO THE SOIL. THE SEEDBED SHOULD BE LEFT IN A REASONABLY FIRM AND SMOOTH CONDITION. THE LAST TILLAGE OPERATION SHOULD BE PERFORMED ACROSS THE SLOPE WHEREVER PRACTICAL.
- ESTABLISHING A STAND**
 - LIME AND FERTILIZER SHOULD BE APPLIED PRIOR TO OR AT THE TIME OF SEEDING AND INCORPORATED INTO THE SOIL. TYPES AND AMOUNTS OF LIME AND FERTILIZER SHOULD BE BASED ON AN EVALUATION OF SOIL TESTS. WHEN A SOIL TEST IS NOT AVAILABLE, THE FOLLOWING MINIMUM AMOUNTS SHOULD BE APPLIED:
 - AGRICULTURAL LIMESTONE, 2 TONS PER ACRE OR 100 LBS. PER 1,000 SQ.FT.
 - NITROGEN(N), 50 LBS. PER ACRE OR 1.1 LBS. PER 1,000 SQ.FT.
 - PHOSPHATE(P2O5), 100 LBS. PER ACRE OR 2.2 LBS. PER 1,000 SQ.FT.
 - POTASH(K2O), 100 LBS. PER ACRE OR 2.2 LBS. PER 1,000 SQ.FT.
 (NOTE: THIS IS THE EQUIVALENT OF 500 LBS. PER ACRE OF 10-20-20 FERTILIZER OR 1,000 LBS. PER ACRE OF 5-10-10.)
 - SEED SHOULD BE SPREAD UNIFORMLY BY THE METHOD MOST APPROPRIATE FOR THE SITE. METHODS INCLUDE BROADCASTING, DRILLING AND HYDROSEEDING. WHERE BROADCASTING IS USED, COVER SEED WITH .25 INCH OF SOIL OR LESS, BY CULTPACKING OR RAKING.
 - REFER TO THE "SEEDING GUIDE" AND "SEEDING RATES" TABLES ON THIS SHEET FOR APPROPRIATE SEED MIXTURES AND RATES OF SEEDING. ALL LEGUMES (CROWNVEICH, BIRDSFOOT TREFOIL AND FLATPEA) MUST BE INOCULATED WITH THEIR SPECIFIC INOCULANT PRIOR TO THEIR INTRODUCTION TO THE SITE.
 - WHEN SEEDED AREAS ARE MULCHED, PLANTINGS MAY BE MADE FROM EARLY SPRING TO EARLY OCTOBER. WHEN SEEDED AREAS ARE NOT MULCHED, PLANTINGS SHOULD BE MADE FROM EARLY SPRING TO MAY 20th OR FROM AUGUST 10th TO SEPTEMBER 1st.
- MULCH**
 - HAY, STRAW, OR OTHER MULCH, WHEN NEEDED, SHOULD BE APPLIED IMMEDIATELY AFTER SEEDING.
 - MULCH WILL BE HELD IN PLACE USING APPROPRIATE TECHNIQUES FROM THE BEST MANAGEMENT PRACTICE FOR MULCHING. HAY OR STRAW MULCH SHALL BE PLACED AT A RATE OF 90 LBS PER 1000 S.F.
- MAINTENANCE TO ESTABLISH A STAND**
 - PLANTED AREAS SHOULD BE PROTECTED FROM DAMAGE BY FIRE, GRAZING, TRAFFIC, AND DENSE WEED GROWTH.
 - FERTILIZATION NEEDS SHOULD BE DETERMINED BY ONSITE INSPECTIONS. SUPPLEMENTAL FERTILIZER IS USUALLY THE KEY TO FULLY COMPLETE THE ESTABLISHMENT OF THE STAND BECAUSE MOST PERENNIALS TAKE 2 TO 3 YEARS TO BECOME FULLY ESTABLISHED.
 - IN WATERWAYS, CHANNELS, OR SWALES WHERE UNIFORM FLOW CONDITIONS ARE ANTICIPATED, ANNUAL MOWING MAY BE NECESSARY TO CONTROL GROWTH OF WOODY VEGETATION.

| USE | SEEDING MIXTURE 1/ | DROUGHTY | WELL DRAINED | MODERATELY WELL DRAINED | POORLY DRAINED |
|--|--------------------|----------|--------------|-------------------------|----------------|
| STEEP CUTS AND FILLS, BORROW AND DISPOSAL AREAS | A | FAIR | GOOD | GOOD | FAIR |
| | B | POOR | GOOD | FAIR | FAIR |
| | C | POOR | GOOD | EXCELLENT | GOOD |
| | D | FAIR | EXCELLENT | EXCELLENT | POOR |
| WATERWAYS, EMERGENCY SPILLWAYS, AND OTHER CHANNELS WITH FLOWING WATER. | A | GOOD | GOOD | GOOD | FAIR |
| | C | GOOD | EXCELLENT | EXCELLENT | FAIR |
| | F | FAIR | EXCELLENT | EXCELLENT | FAIR |
| LIGHTLY USED PARKING LOTS, ODD AREAS, UNUSED LANDS, AND LOW INTENSITY USE RECREATION SITES. | A | GOOD | GOOD | GOOD | POOR |
| | B | GOOD | GOOD | FAIR | FAIR |
| | C | GOOD | EXCELLENT | EXCELLENT | FAIR |
| PLAY AREAS AND ATHLETIC FIELDS. (TOPSOIL IS ESSENTIAL FOR GOOD TURF.) | E | FAIR | EXCELLENT | EXCELLENT | 2/ |
| | F | FAIR | EXCELLENT | EXCELLENT | 2/ |
| GRAVEL PIT, SEE NH-PM-24 IN APPENDIX FOR RECOMMENDATION REGARDING RECLAMATION OF SAND AND GRAVEL PITS. | | | | | |

NOTE: TEMPORARY SEED MIX FOR STABILIZATION OF TURF SHALL BE WINTER RYE OR OATS AT A RATE OF 2.5 LBS. PER 1000 S.F. AND SHALL BE PLACED PRIOR TO OCTOBER 15th, IF PERMANENT SEEDING NOT YET COMPLETE.

SEEDING GUIDE

| MIXTURE | POUNDS PER ACRE | POUNDS PER 1,000 Sq. Ft. |
|---------------------------|-----------------|--------------------------|
| A. TALL FESCUE | 20 | 0.45 |
| CREeping RED FESCUE | 20 | 0.45 |
| RED TOP | 2 | 0.05 |
| TOTAL | 42 | 0.95 |
| B. TALL FESCUE | 15 | 0.35 |
| CREeping RED FESCUE | 10 | 0.25 |
| CROWN VETCH | 15 | 0.35 |
| OR | | |
| FLAT PEA | 30 | 0.75 |
| TOTAL | 40 OR 55 | 0.95 OR 1.35 |
| C. TALL FESCUE | 20 | 0.45 |
| CREeping RED FESCUE | 20 | 0.45 |
| BIRDS FOOT TREFOIL | 8 | 0.20 |
| TOTAL | 48 | 1.10 |
| D. TALL FESCUE | 20 | 0.45 |
| FLAT PEA | 30 | 0.75 |
| TOTAL | 50 | 1.20 |
| E. CREeping RED FESCUE 1/ | 50 | 1.15 |
| KENTUCKY BLUEGRASS 1/ | 50 | 1.15 |
| TOTAL | 100 | 2.30 |
| F. TALL FESCUE 1 | 150 | 3.60 |


1/ FOR HEAVY USE ATHLETIC FIELDS CONSULT THE UNIVERSITY OF NEW HAMPSHIRE COOPERATIVE EXTENSION TURF SPECIALIST FOR CURRENT VARIETIES AND SEEDING RATES.

SEEDING RATES



PLEASE REPORT OBSERVATIONS OF RARE TURTLES

The NH Fish & Game Department is requesting observations of the following turtle species



Blanding's turtle
(State Endangered)

Large, dark/black domed shell with lighter speckles.
Distinct yellow throat/chin.
Aquatic but often moves on land.



Spotted turtle
(State Threatened)

Small, mostly aquatic with black or dark brown with yellow spots.
Fairly flat shell compared to Blanding's turtle.
Spots vary in color and number.


Report sightings immediately to NHFG Wildlife Division at 603-271-2461 (M-F 8-4) or to NHFG Wildlife Biologist Melissa Doperalski 603-479-1129 (cell) anytime.
Please report promptly, noting specific location and date - Photographs strongly encouraged

CONSTRUCTION SEQUENCE

- PRIOR TO THE START OF ANY ACTIVITY, IT IS THE RESPONSIBILITY OF THE SITE'S SITE DEVELOPER (OR OWNER) TO FILE A NOTICE OF INTENT (NOI) FORM WITH THE ENVIRONMENTAL PROTECTION AGENCY (EPA) IN ORDER TO GAIN COVERAGE UNDER THE NPDES GENERAL PERMIT FOR STORM WATER DISCHARGES FROM CONSTRUCTION ACTIVITIES. A PRE CONSTRUCTION MEETING SHALL BE HELD WITH ALL DEPARTMENT HEADS PRIOR TO THE START OF CONSTRUCTION. AN ONSITE PRE CONSTRUCTION MEETING IS TO BE HELD WITH THE CITY OF ENGINEER OR DESIGNATED REPRESENTATIVE PRIOR TO INITIATING EARTH MOVING ACTIVITIES AND AFTER PERIMETER EROSION CONTROL MEASURES, PROTECTIVE FENCING, WASTE DISPOSAL AND CONSTRUCTION ACCESS PADS HAVE BEEN INSTALLED.
- WETLAND BOUNDARIES ARE TO BE CLEARLY MARKED PRIOR TO THE START OF CONSTRUCTION. AT LEAST A TEMPORARY CULVERT OR ROADBED TO BE IN PLACE PRIOR TO THE START OF CONSTRUCTION.
- CUT AND REMOVE TREES IN CONSTRUCTION AREA AS REQUIRED OR DIRECTED.
- INSTALL SILT FENCING, HAY BALES AND CONSTRUCTION ENTRANCES PRIOR TO THE START OF CONSTRUCTION. THESE ARE TO BE MAINTAINED UNTIL THE FINAL PAVEMENT SURFACING AND LANDSCAPING AREAS ARE ESTABLISHED.
- CLEAR, CUT, GRUB AND DISPOSE OF DEBRIS IN APPROVED FACILITIES. THIS INCLUDES ANY REQUIRED DEMOLITION OF EXISTING STRUCTURES, UTILITIES, ETC.
- CONSTRUCT AND/OR INSTALL TEMPORARY OR PERMANENT SEDIMENT AND/OR DETENTION BASIN(S) AS REQUIRED. THESE FACILITIES SHALL BE INSTALLED AND STABILIZED PRIOR TO DIRECTING RUN-OFF TO THEM.
- STRIP LOAM AND PAVEMENT, OR RECLAIM EXISTING PAVEMENT WITHIN LIMITS OF WORK PER THE RECOMMENDATIONS OF THE PROJECT ENGINEER AND STOCKPILE EXCESS MATERIAL. STABILIZE STOCKPILE AS NECESSARY.
- PERFORM PRELIMINARY SITE GRADING IN ACCORDANCE WITH THE PLANS, INCLUDING THE CONSTRUCTION OF ANY RETAINING WALLS AND SOUND WALLS.
- PREPARE BUILDING PAD(S) TO ENABLE BUILDING CONSTRUCTION TO BEGIN.
- INSTALL THE SEWER AND DRAINAGE SYSTEMS FIRST, THEN ANY OTHER UTILITIES IN ACCORDANCE WITH THE PLAN AND DETAILS. ANY CONFLICTS BETWEEN UTILITIES ARE TO BE RESOLVED WITH THE INVOLVEMENT AND APPROVAL OF THE ENGINEER.
- INSTALL INLET PROTECTION AT ALL CATCH BASINS AS THEY ARE CONSTRUCTED IN ACCORDANCE WITH DETAILS.
- ALL SWALES AND DRAINAGE STRUCTURES ARE TO BE CONSTRUCTED AND STABILIZED PRIOR TO HAVING RUN-OFF DIRECTED TO THEM.
- DAILY, OR AS REQUIRED, CONSTRUCT TEMPORARY BERMS, DRAINAGE DITCHES, CHECK DAMS, SEDIMENT TRAPS, ETC., TO PREVENT EROSION ON THE SITE AND PREVENT ANY SILTATION OF ADJUTING WATERS AND/OR PROPERTY.
- PERFORM FINAL FINE GRADING, INCLUDING PLACEMENT OF 'SELECT' SUBGRADE MATERIALS.
- PAVE ALL PARKING LOTS AND ROADWAYS WITH INITIAL 'BASE COURSE'.
- PERFORM ALL REMAINING SITE CONSTRUCTION (I.E. BUILDING, CURBING, UTILITY CONNECTIONS, ETC.).
- LOAM AND SEED ALL DISTURBED AREAS AND INSTALL ANY REQUIRED SEDIMENT AND EROSION CONTROL FACILITIES (I.E. RIP RAP, EROSION CONTROL BLANKETS, ETC.).
- FINISH PAVING ALL ROADWAYS AND PARKING AREAS WITH 'FINISH' COURSE.
- ALL ROADWAYS AND PARKING LOTS SHALL BE STABILIZED WITHIN 72 HOURS OF ACHIEVING FINISHED GRADE.
- ALL CUT AND FILL SLOPES SHALL BE SEEDED/LOAMED WITHIN 72 HOURS OF ACHIEVING FINISHED GRADE.
- COMPLETE PERMANENT SEEDING AND LANDSCAPING.
- REMOVE TEMPORARY EROSION CONTROL MEASURES AFTER SEEDING AREAS HAVE BEEN 75%-85% ESTABLISHED AND SITE IMPROVEMENTS ARE COMPLETE. SMOOTH AND RE-VEGETATE ALL DISTURBED AREAS.
- CLEAN SITE AND ALL DRAINAGE STRUCTURES, PIPES AND SUMPS OF ALL SILT AND DEBRIS.
- INSTALL ALL PAINTED PAVEMENT MARKINGS AND SIGNAGE PER THE PLANS AND DETAILS.
- ALL EROSION CONTROLS SHALL BE INSPECTED WEEKLY AND AFTER EVERY HALF-INCH OF RAINFALL.
- UPON COMPLETION OF CONSTRUCTION, IT IS THE RESPONSIBILITY OF THE CONTRACTOR TO NOTIFY ANY RELEVANT PERMITTING AGENCIES THAT THE CONSTRUCTION HAS BEEN FINISHED IN A SATISFACTORY MANNER.

F:\CADD\MASTER STANDARD.dwg_UB-LAYOUTS.dwg 3/12/2015 3:27:29 PM EDT

| | | |
|---|-----------------|----------------------|
| Design: JAC | Draft: DJM | Date: 04/21/20 |
| Checked: JAC | Scale: AS NOTED | Project No.: 19190.2 |
| Drawing Name: 19190-PLAN-NEW-LAYOUT.dwg | | |
| THIS PLAN SHALL NOT BE MODIFIED WITHOUT WRITTEN PERMISSION FROM JONES & BEACH ENGINEERS, INC. (JBE). ANY ALTERATIONS, AUTHORIZED OR OTHERWISE, SHALL BE AT THE USER'S SOLE RISK AND WITHOUT LIABILITY TO JBE. | | |



| REV. | DATE | REVISION | BY |
|------|----------|--|-----|
| 19 | 12/20/21 | REVISED PER TAC AND REVIEW ENGINEER COMMENTS | DJM |
| 18 | 10/29/21 | ADDED AOT AND SEPTIC APPROVAL NUMBERS | DJM |
| 17 | 10/28/21 | REVISED PER NH FISH AND GAME COMMENTS | DJM |
| 16 | 8/18/21 | REVISED PER CITY COMMENTS | DJM |
| 15 | 7/30/21 | REVISED PER AOT COMMENTS | DJM |

Designed and Produced in NH

J/B Jones & Beach Engineers, Inc.

Civil Engineering Services

85 Portsmouth Ave. PO Box 219 Stratham, NH 03885

603-772-4746 FAX: 603-772-0227 E-MAIL: JBE@JONESANDBEACH.COM

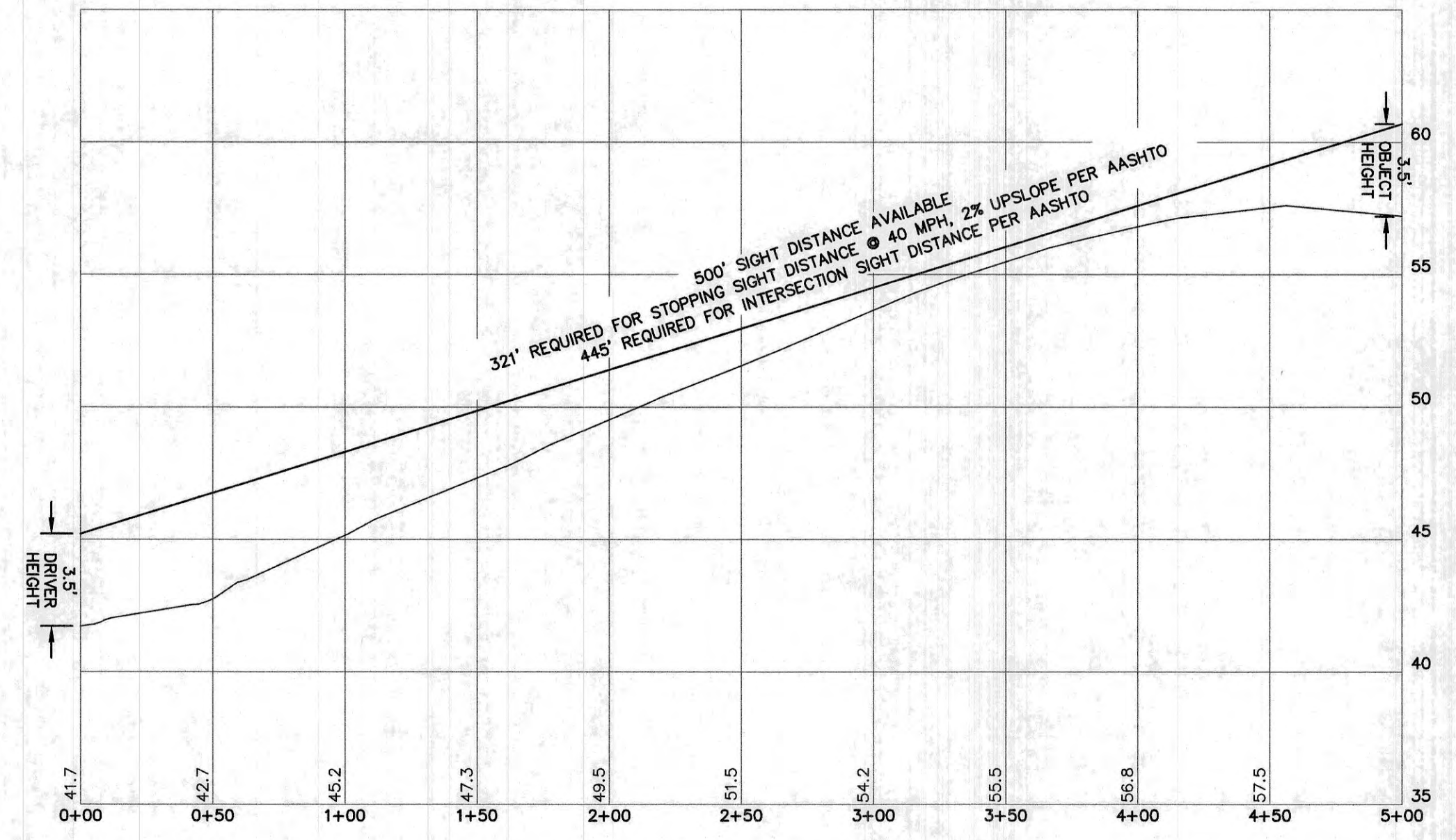
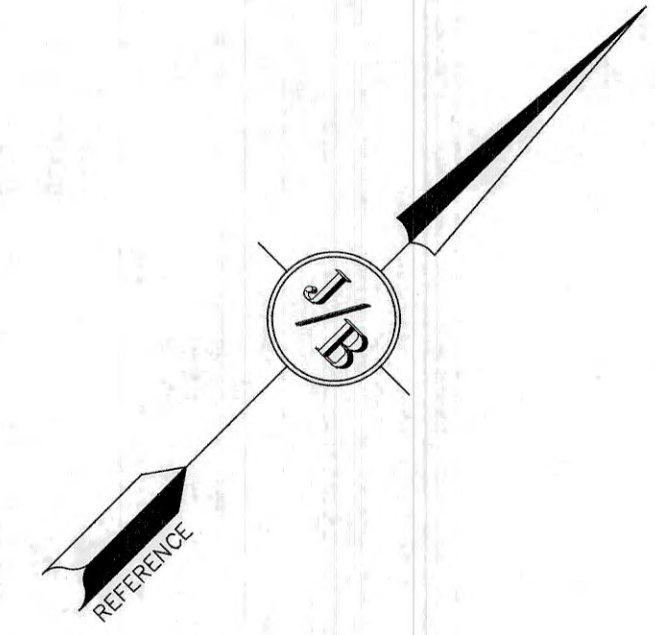
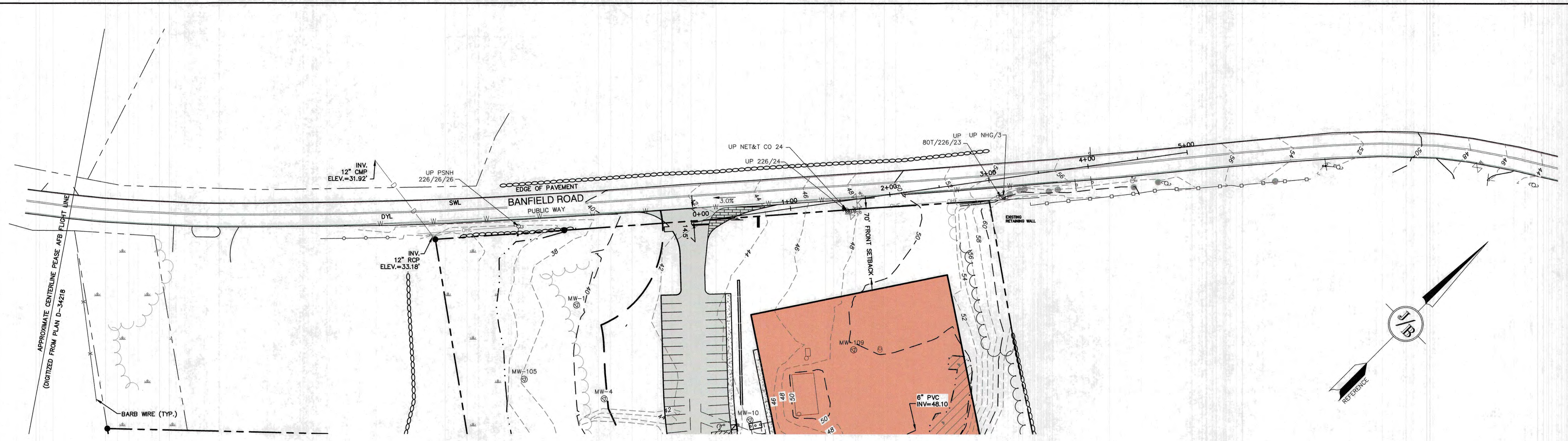
| | |
|------------------|---|
| Plan Name: | EROSION AND SEDIMENT CONTROL DETAILS |
| Project: | INDUSTRIAL WAREHOUSE 375 BANFIELD ROAD, PORTSMOUTH, NH 03801 |
| Owner of Record: | BANFIELD REALTY LLC 304 MAPLEWOOD AVENUE, PORTSMOUTH, NH 03801 |

DRAWING No.

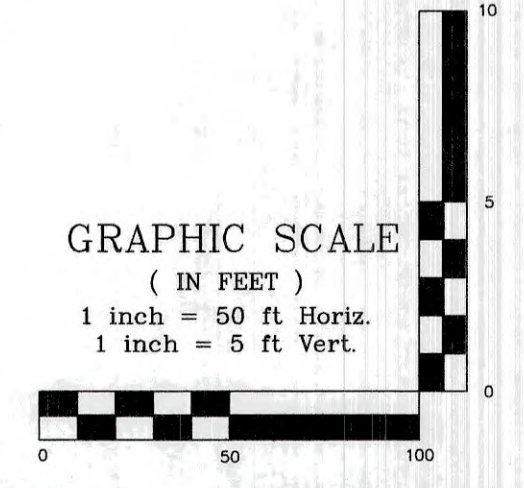
E1

SHEET 17 OF 24
JBE PROJECT NO. 19190.2

F:\CADD\MASTER STANDARD\dwg\JB-LAYOUTS.dwg 3/12/2015 3:27:29 PM EDT



INTERSECTION SIGHT DISTANCE PROFILE



| | | |
|---|-----------------|----------------------|
| Design: JAC | Draft: DJM | Date: 04/21/20 |
| Checked: JAC | Scale: AS-NOTED | Project No.: 19190.2 |
| Drawing Name: 19190-PLAN-NEW-LAYOUT.dwg | | |
| THIS PLAN SHALL NOT BE MODIFIED WITHOUT WRITTEN PERMISSION FROM JONES & BEACH ENGINEERS, INC. (JBE). ANY ALTERATIONS, AUTHORIZED OR OTHERWISE, SHALL BE AT THE USER'S SOLE RISK AND WITHOUT LIABILITY TO JBE. | | |



| REV. | DATE | REVISION | BY |
|------|----------|--|-----|
| 19 | 12/20/21 | REVISED PER TAC AND REVIEW ENGINEER COMMENTS | DJM |
| 18 | 10/29/21 | ADDED AOT AND SEPTIC APPROVAL NUMBERS | DJM |
| 17 | 10/26/21 | REVISED PER NH FISH AND GAME COMMENTS | DJM |
| 16 | 8/18/21 | REVISED PER CITY COMMENTS | DJM |
| 15 | 7/30/21 | REVISED PER AOT COMMENTS | DJM |

Designed and Produced in NH

J/B Jones & Beach Engineers, Inc.
Civil Engineering Services

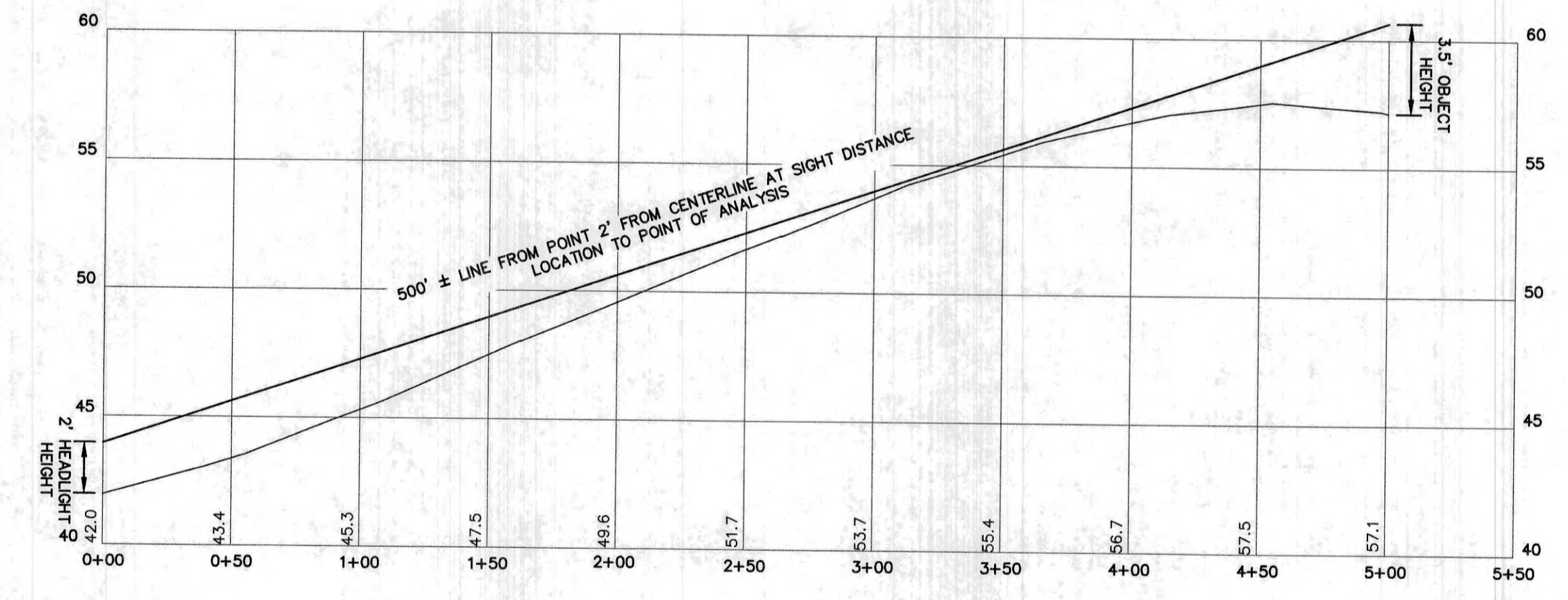
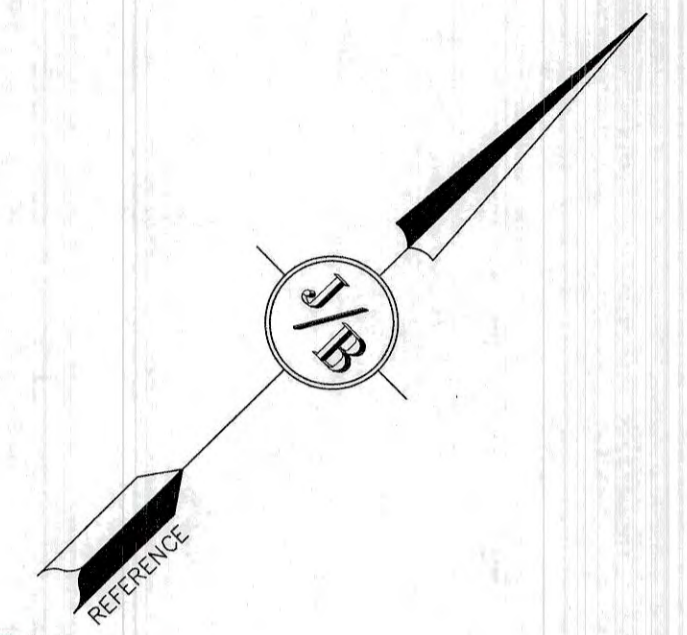
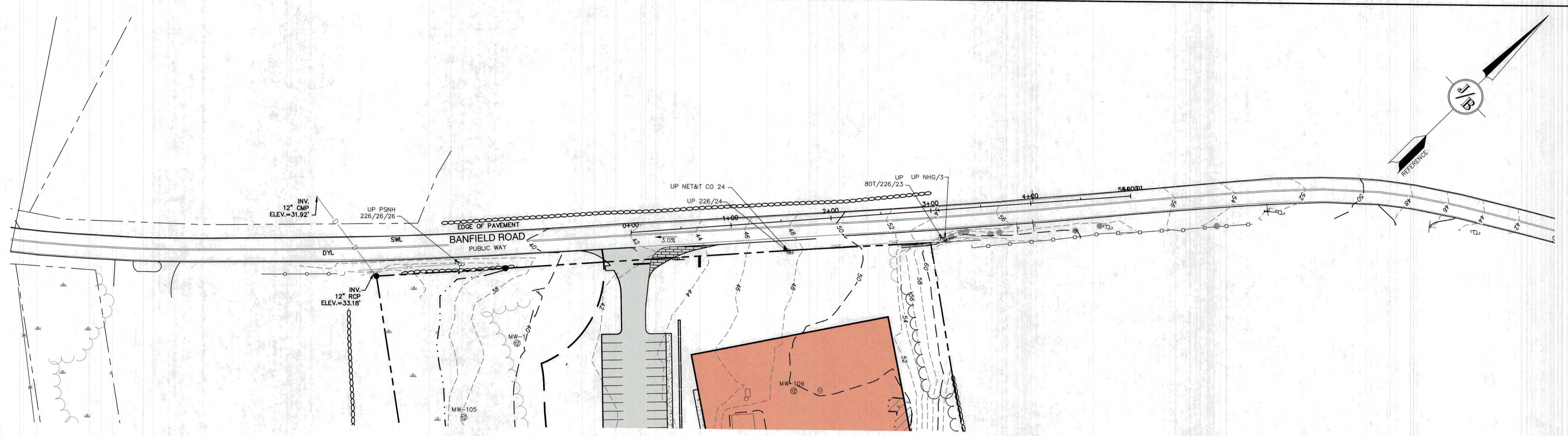
85 Portsmouth Ave. PO Box 219 Stratham, NH 03885

603-772-4746
FAX: 603-772-0227
E-MAIL: JBE@JONESANDBEACH.COM

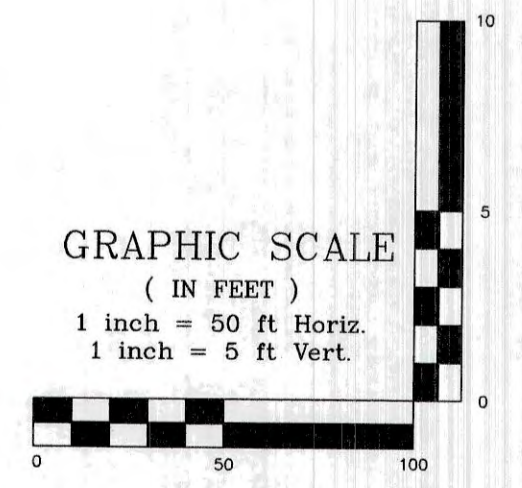
| | |
|------------------|---|
| Plan Name: | HIGHWAY ACCESS PLAN |
| Project: | INDUSTRIAL WAREHOUSE 375 BANFIELD ROAD, PORTSMOUTH, NH 03801 |
| Owner of Record: | BANFIELD REALTY LLC 304 MAPLEWOOD AVENUE, PORTSMOUTH, NH 03801 |

| | |
|-------------------------|-----------|
| DRAWING No. | H1 |
| SHEET 18 OF 24 | |
| JBE PROJECT NO. 19190.2 | |

F:\ACADD\MASTER STANDARD\dwg\JB-LAYOUTS.dwg 3/12/2015 3:27:29 PM EDT



SIGHT DISTANCE PROFILE ALONG BANFIELD ROAD



| | | |
|---|-----------------|----------------------|
| Design: JAC | Draft: DJM | Date: 04/21/20 |
| Checked: JAC | Scale: AS-NOTED | Project No.: 19190.2 |
| Drawing Name: 19190-PLAN-NEW-LAYOUT.dwg | | |
| THIS PLAN SHALL NOT BE MODIFIED WITHOUT WRITTEN PERMISSION FROM JONES & BEACH ENGINEERS, INC. (JBE). ANY ALTERATIONS, AUTHORIZED OR OTHERWISE, SHALL BE AT THE USER'S SOLE RISK AND WITHOUT LIABILITY TO JBE. | | |



| REV. | DATE | REVISION | BY |
|------|----------|--|-----|
| 19 | 12/20/21 | REVISED PER TAC AND REVIEW ENGINEER COMMENTS | DJM |
| 18 | 10/29/21 | ADDED AOT AND SEPTIC APPROVAL NUMBERS | DJM |
| 17 | 10/26/21 | REVISED PER NH FISH AND GAME COMMENTS | DJM |
| 16 | 8/18/21 | REVISED PER CITY COMMENTS | DJM |
| 15 | 7/30/21 | REVISED PER AOT COMMENTS | DJM |

Designed and Produced in NH

J/B Jones & Beach Engineers, Inc.

Civil Engineering Services

85 Portsmouth Ave. PO Box 219 Stratham, NH 03885

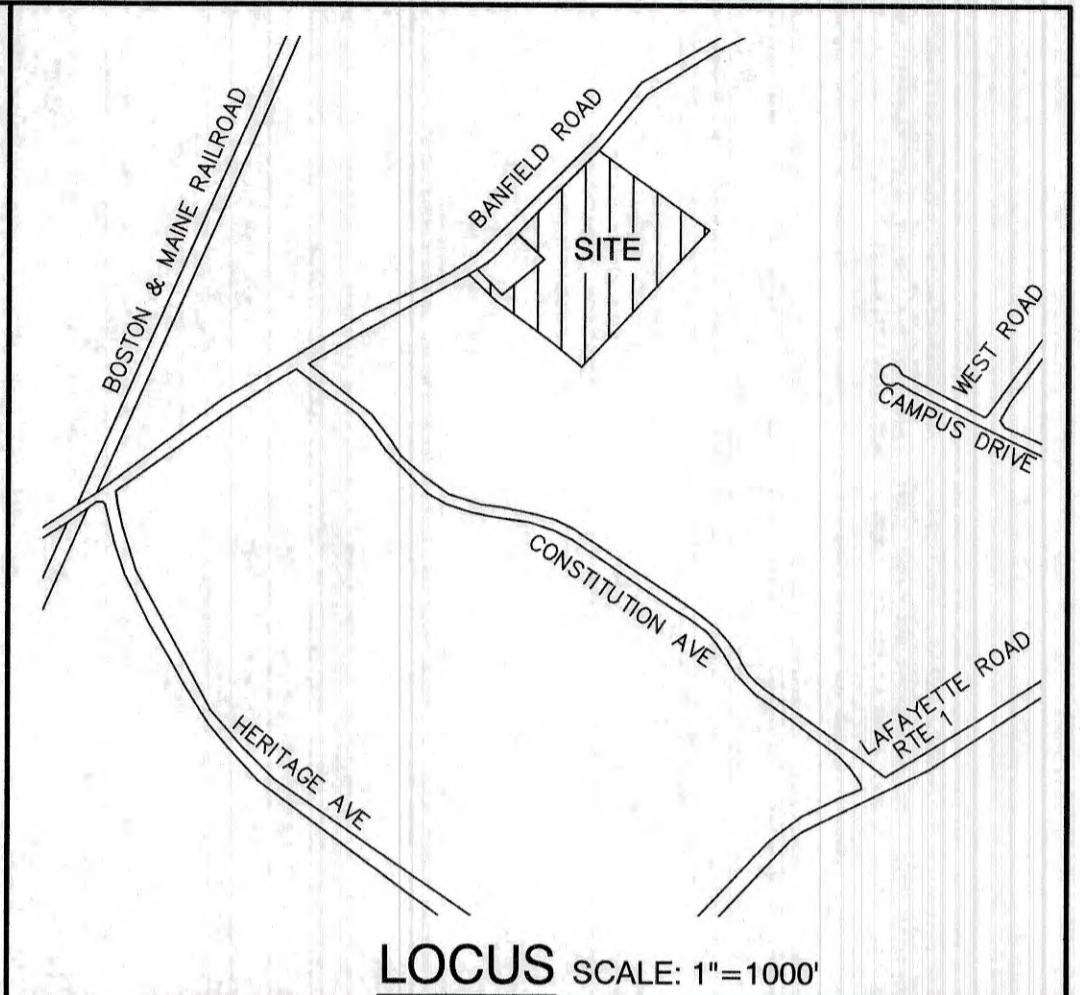
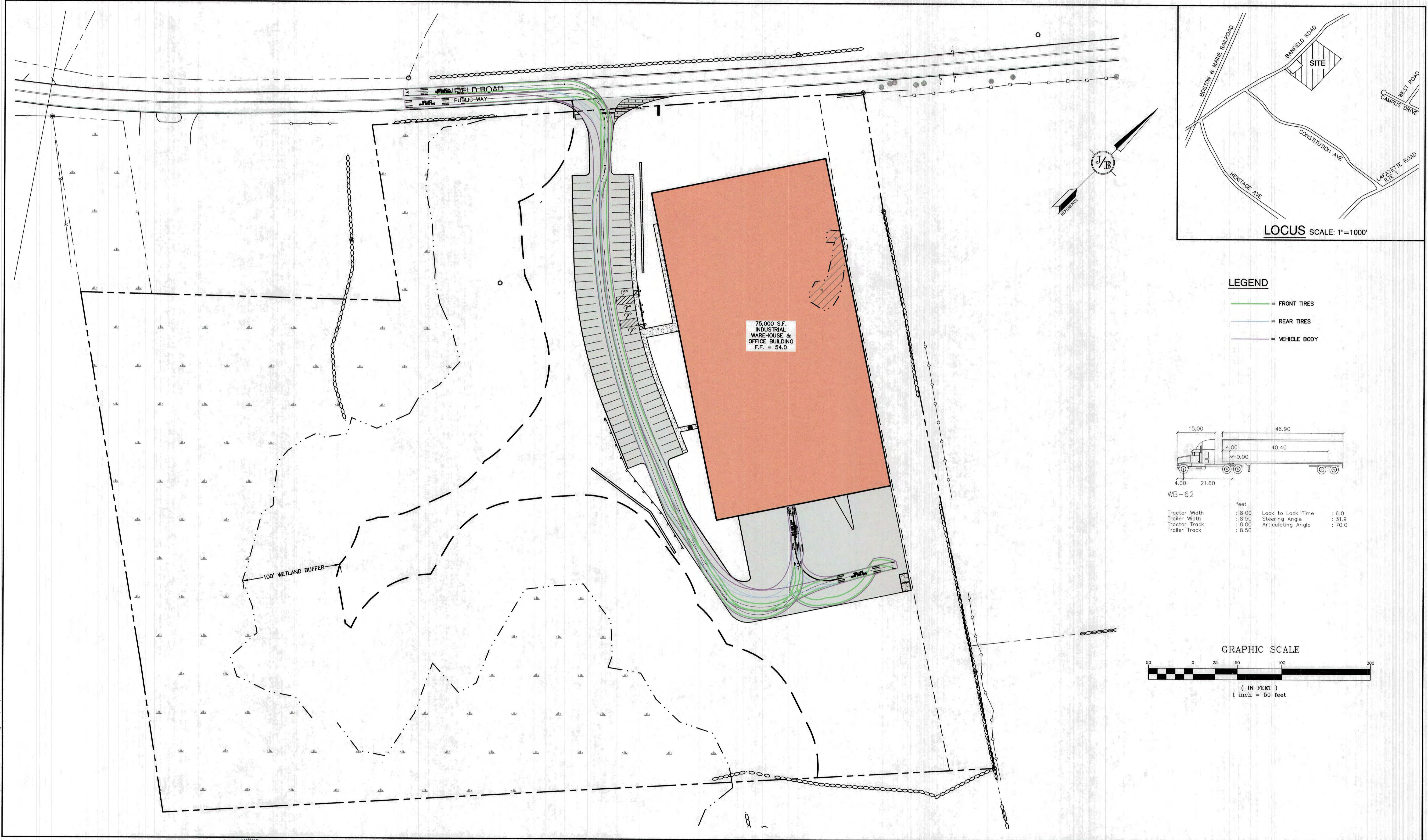
603-772-4746
FAX: 603-772-0227
E-MAIL: JBE@JONESANDBEACH.COM

| | |
|------------------|---|
| Plan Name: | HIGHWAY ACCESS PLAN |
| Project: | INDUSTRIAL WAREHOUSE 375 BANFIELD ROAD, PORTSMOUTH, NH 03801 |
| Owner of Record: | BANFIELD REALTY LLC 304 MAPLEWOOD AVENUE, PORTSMOUTH, NH 03801 |

DRAWING No.

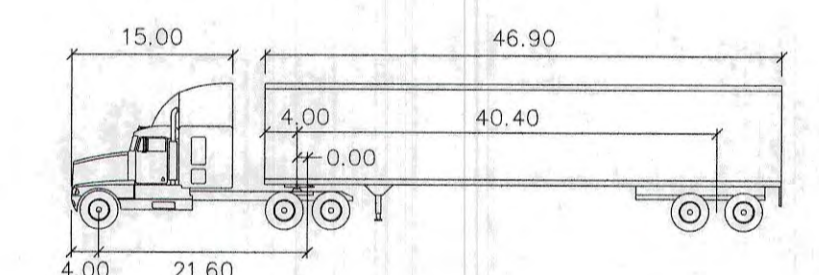
H2

SHEET 19 OF 24
JBE PROJECT NO. 19190.2



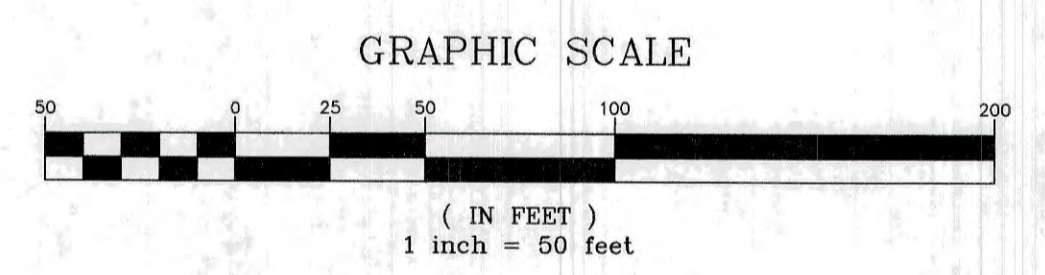
LEGEND

- FRONT TIRES
- REAR TIRES
- VEHICLE BODY



WB-62

| | | | |
|---------------|--------|--------------------|--------|
| Tractor Width | : 8.00 | Lock to Lock Time | : 6.0 |
| Trailer Width | : 8.50 | Steering Angle | : 31.9 |
| Tractor Track | : 8.00 | Articulating Angle | : 70.0 |
| Trailer Track | : 8.50 | | |



E:\CADD\MASTER STANDARD.dwg\JB-LAYOUTS.dwg 3/12/2015 3:27:29 PM EDT

Design: JAC Draft: DJM Date: 04/21/20
 Checked: JAC Scale: AS-NOTED Project No.: 19190.2
 Drawing Name: 19190-PLAN-NEW-LAYOUT.dwg
 THIS PLAN SHALL NOT BE MODIFIED WITHOUT WRITTEN PERMISSION FROM JONES & BEACH ENGINEERS, INC. (JBE). ANY ALTERATIONS, AUTHORIZED OR OTHERWISE, SHALL BE AT THE USERS SOLE RISK AND WITHOUT LIABILITY TO JBE.



| REV. | DATE | REVISION | BY |
|------|----------|--|-----|
| 19 | 12/20/21 | REVISED PER TAC AND REVIEW ENGINEER COMMENTS | DJM |
| 18 | 10/29/21 | ADDED AOT AND SEPTIC APPROVAL NUMBERS | DJM |
| 17 | 10/26/21 | REVISED PER NH FISH AND GAME COMMENTS | DJM |
| 16 | 8/18/21 | REVISED PER CITY COMMENTS | DJM |
| 15 | 7/30/21 | REVISED PER AOT COMMENTS | DJM |

Designed and Produced in NH

J/B Jones & Beach Engineers, Inc.
Civil Engineering Services

85 Portsmouth Ave. 603-772-4746
 PO Box 219 FAX: 603-772-0227
 Stratham, NH 03885 E-MAIL: JBE@JONESANDBEACH.COM

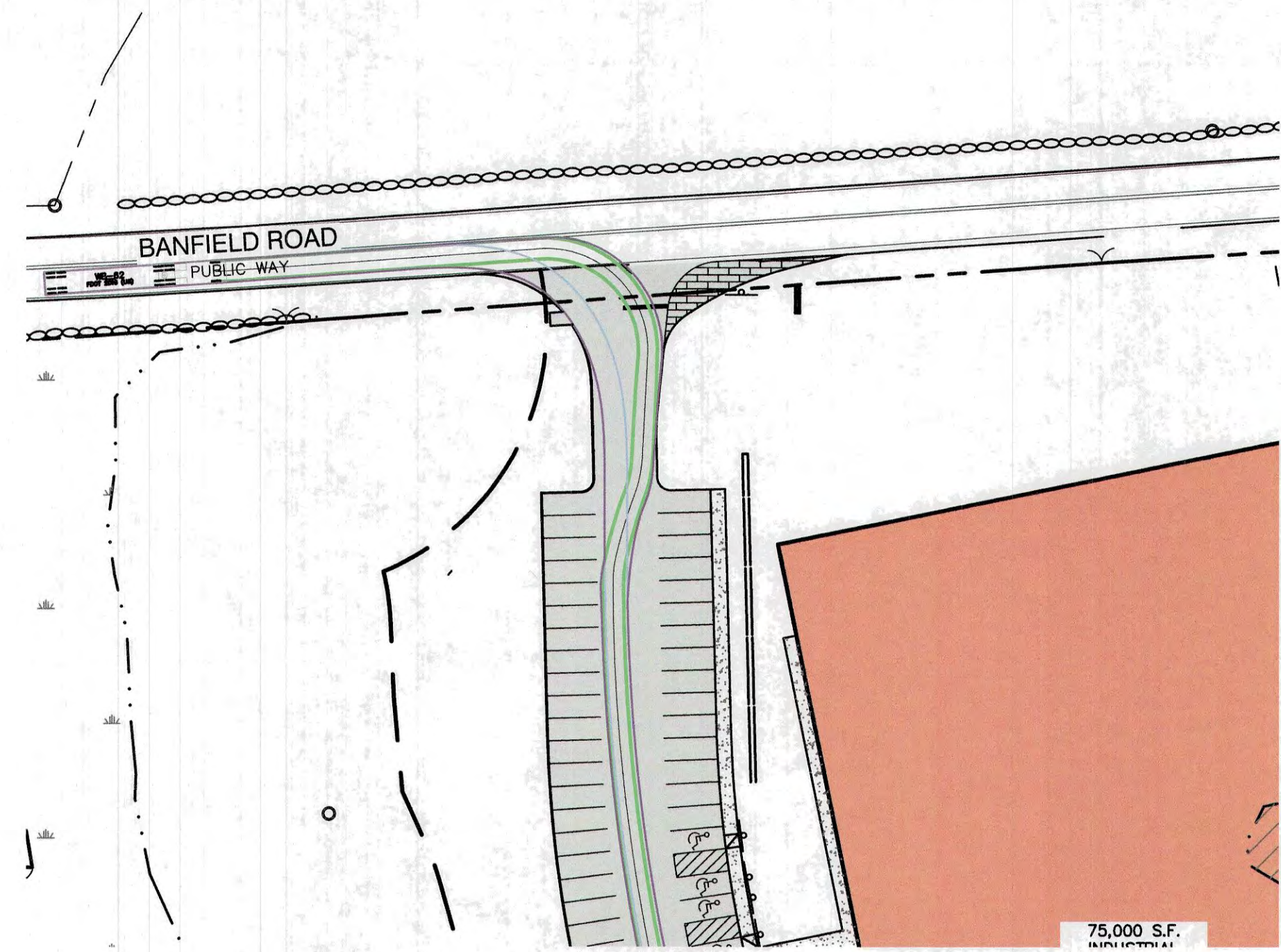
Plan Name: **OVERVIEW TRUCK TURNING PLAN**

Project: **INDUSTRIAL WAREHOUSE
375 BANFIELD ROAD, PORTSMOUTH, NH 03801**

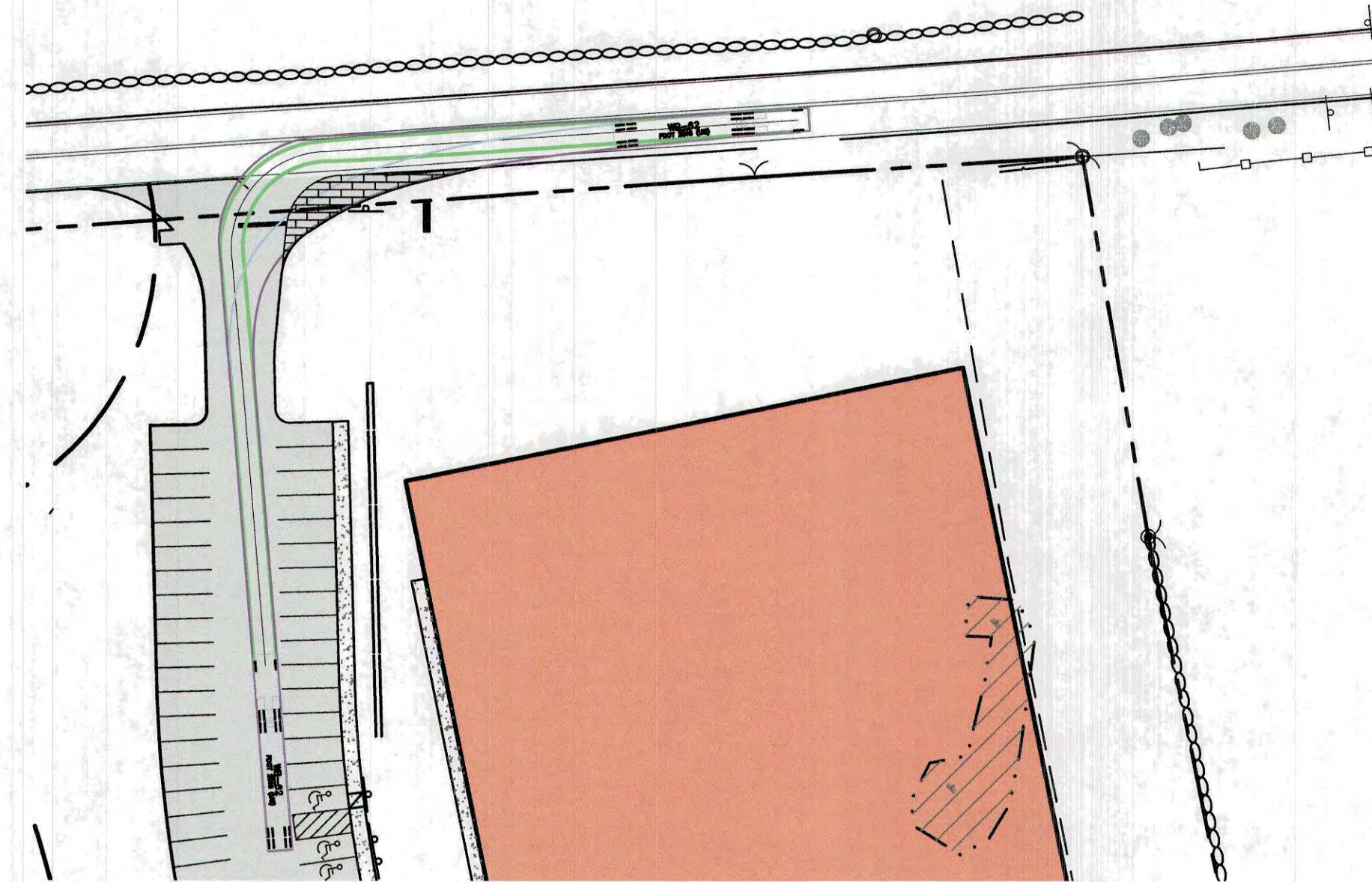
Owner of Record: **BANFIELD REALTY LLC
304 MAPLEWOOD AVENUE, PORTSMOUTH, NH 03801**

DRAWING No. **T1**

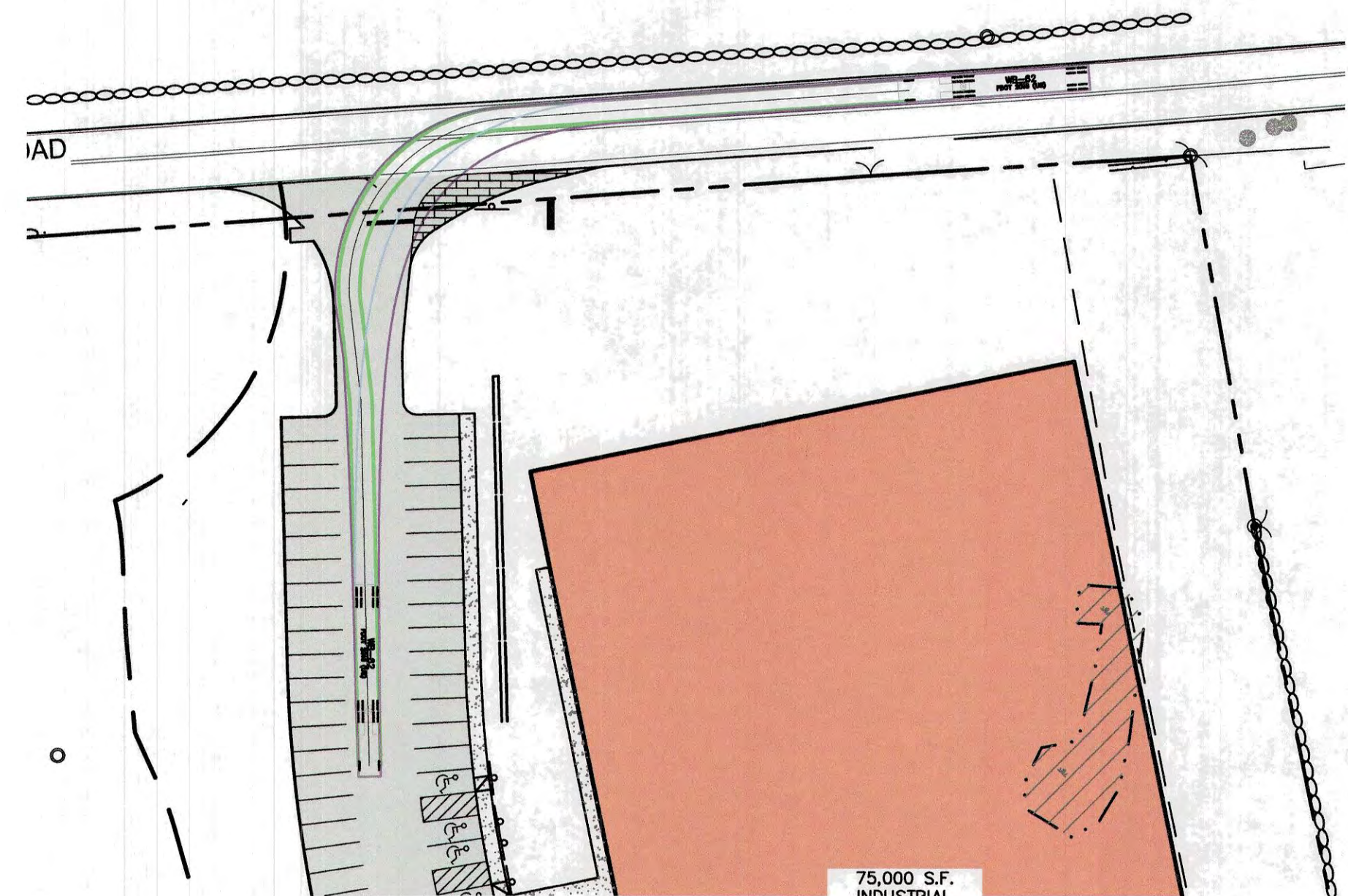
SHEET 20 OF 24
 JBE PROJECT NO. 19190.2



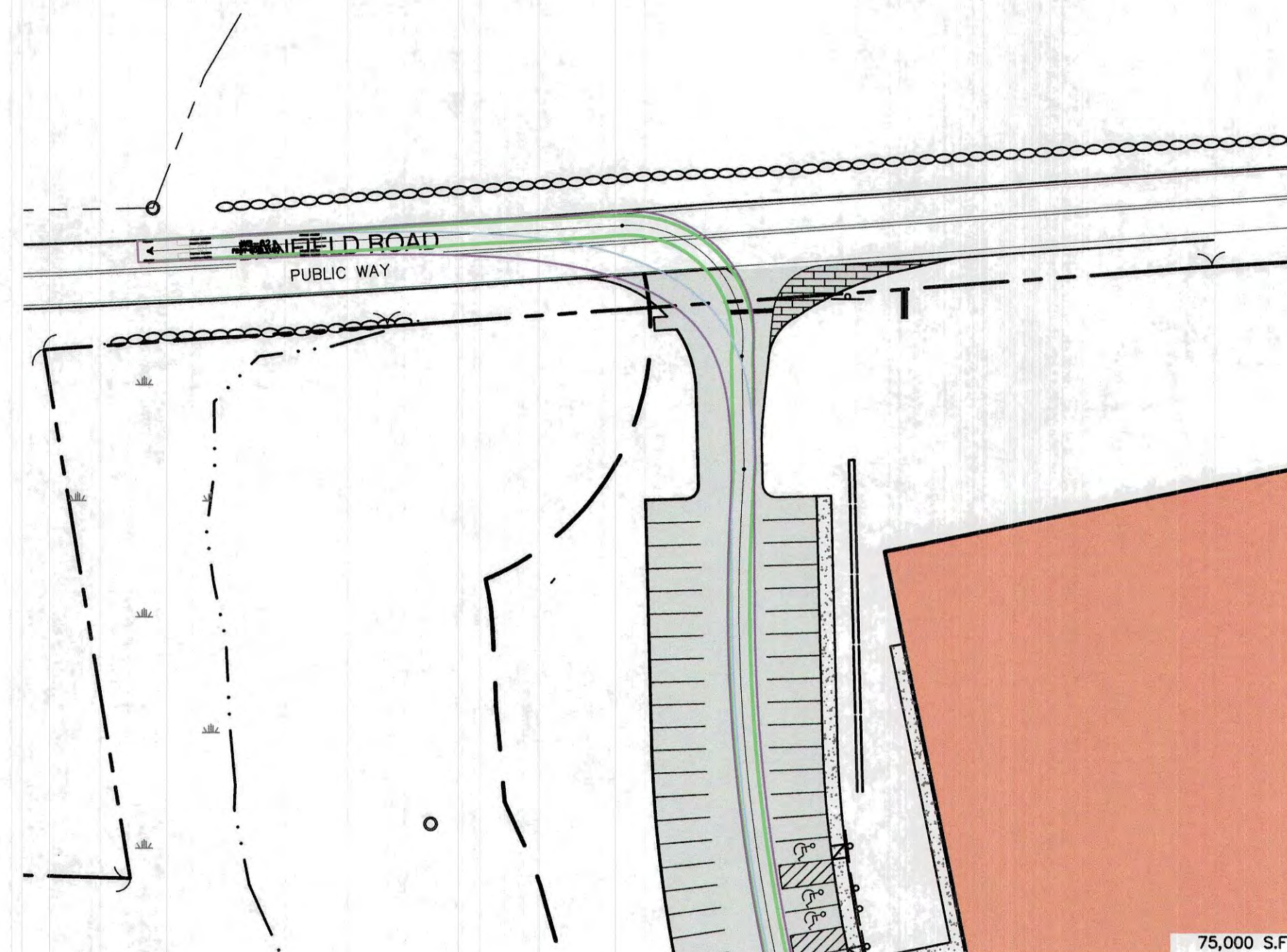
RIGHT TURN IN PLAN



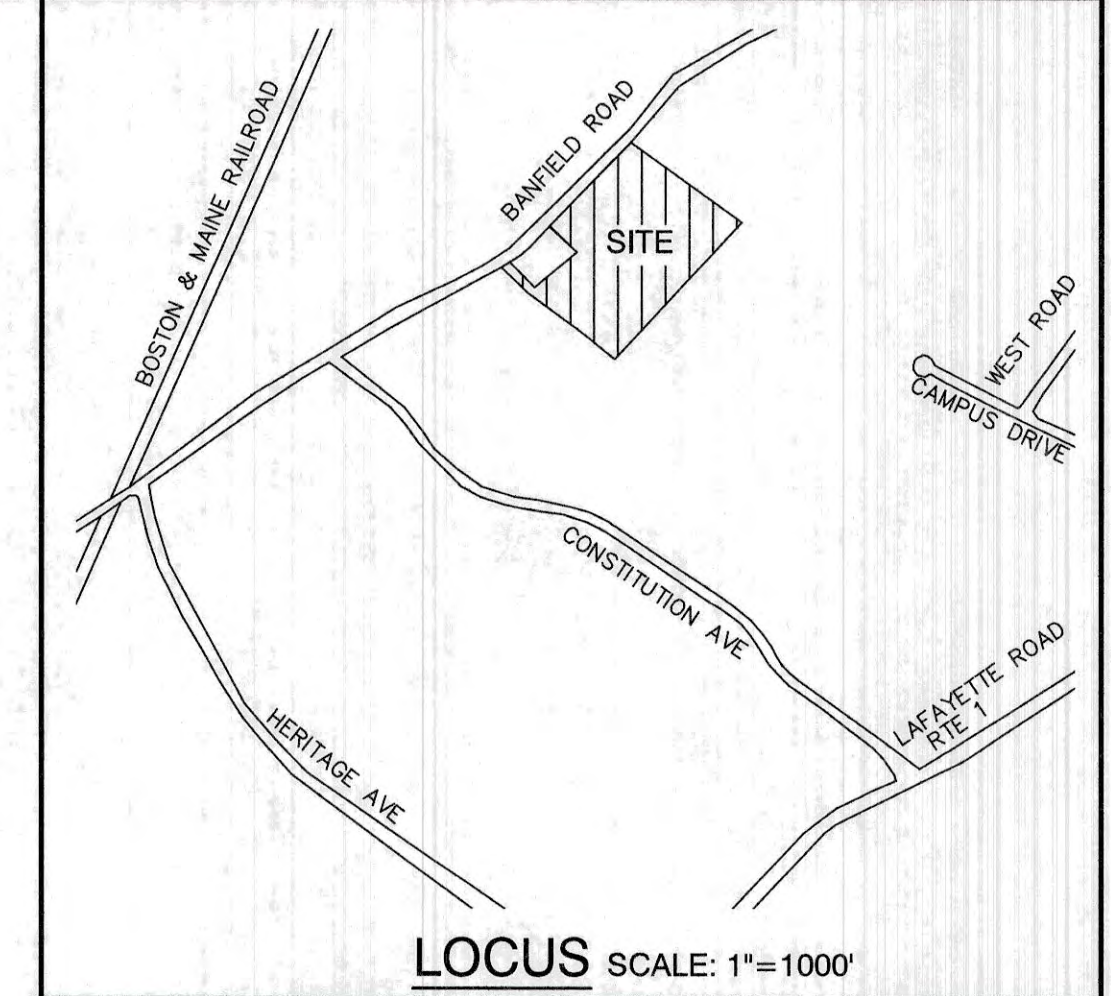
RIGHT TURN OUT PLAN



LEFT TURN IN PLAN

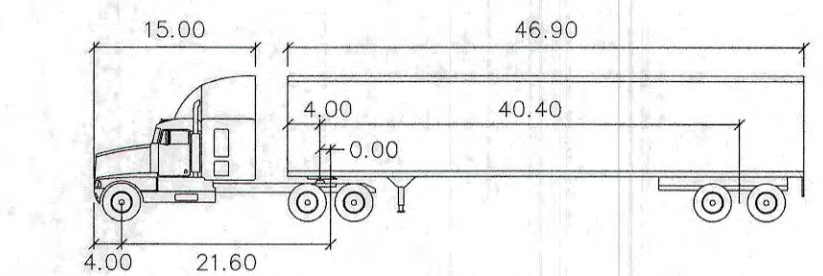


LEFT TURN OUT PLAN



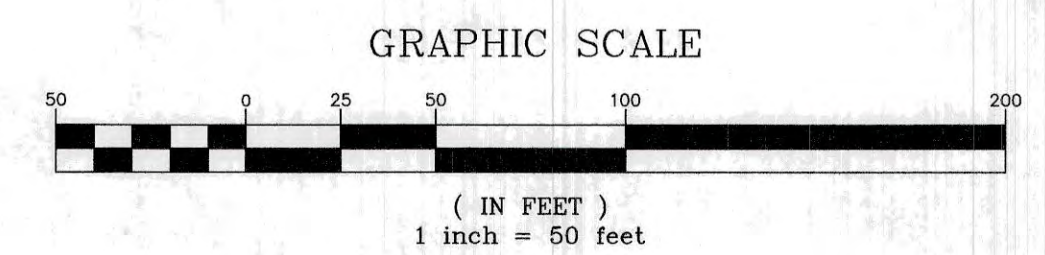
LEGEND

- = FRONT TIRES
- = REAR TIRES
- = VEHICLE BODY



WB-62

| | feet | | feet |
|---------------|--------|--------------------|--------|
| Tractor Width | : 8.00 | Lock to Lock Time | : 6.0 |
| Trailer Width | : 8.50 | Steering Angle | : 31.9 |
| Tractor Track | : 8.00 | Articulating Angle | : 70.0 |
| Trailer Track | : 8.50 | | |



F:\CADD\MASTER STANDARD\dwg\JB-LAYOUTS.dwg 3/12/2015 3:27:29 PM EDT

| | | |
|---|-----------------|----------------------|
| Design: JAC | Draft: DJM | Date: 04/21/20 |
| Checked: JAC | Scale: AS-NOTED | Project No.: 19190.2 |
| Drawing Name: 19190-PLAN-NEW-LAYOUT.dwg | | |
| THIS PLAN SHALL NOT BE MODIFIED WITHOUT WRITTEN PERMISSION FROM JONES & BEACH ENGINEERS, INC. (JBE). ANY ALTERATIONS, AUTHORIZED OR OTHERWISE, SHALL BE AT THE USER'S SOLE RISK AND WITHOUT LIABILITY TO JBE. | | |



| REV. | DATE | REVISION | BY |
|------|----------|--|-----|
| 19 | 12/20/21 | REVISED PER TAC AND REVIEW ENGINEER COMMENTS | DJM |
| 18 | 10/29/21 | ADDED AOT AND SEPTIC APPROVAL NUMBERS | DJM |
| 17 | 10/26/21 | REVISED PER NH FISH AND GAME COMMENTS | DJM |
| 16 | 8/18/21 | REVISED PER CITY COMMENTS | DJM |
| 15 | 7/30/21 | REVISED PER AOT COMMENTS | DJM |
| REV. | DATE | REVISION | BY |

Designed and Produced in NH

J/B Jones & Beach Engineers, Inc.

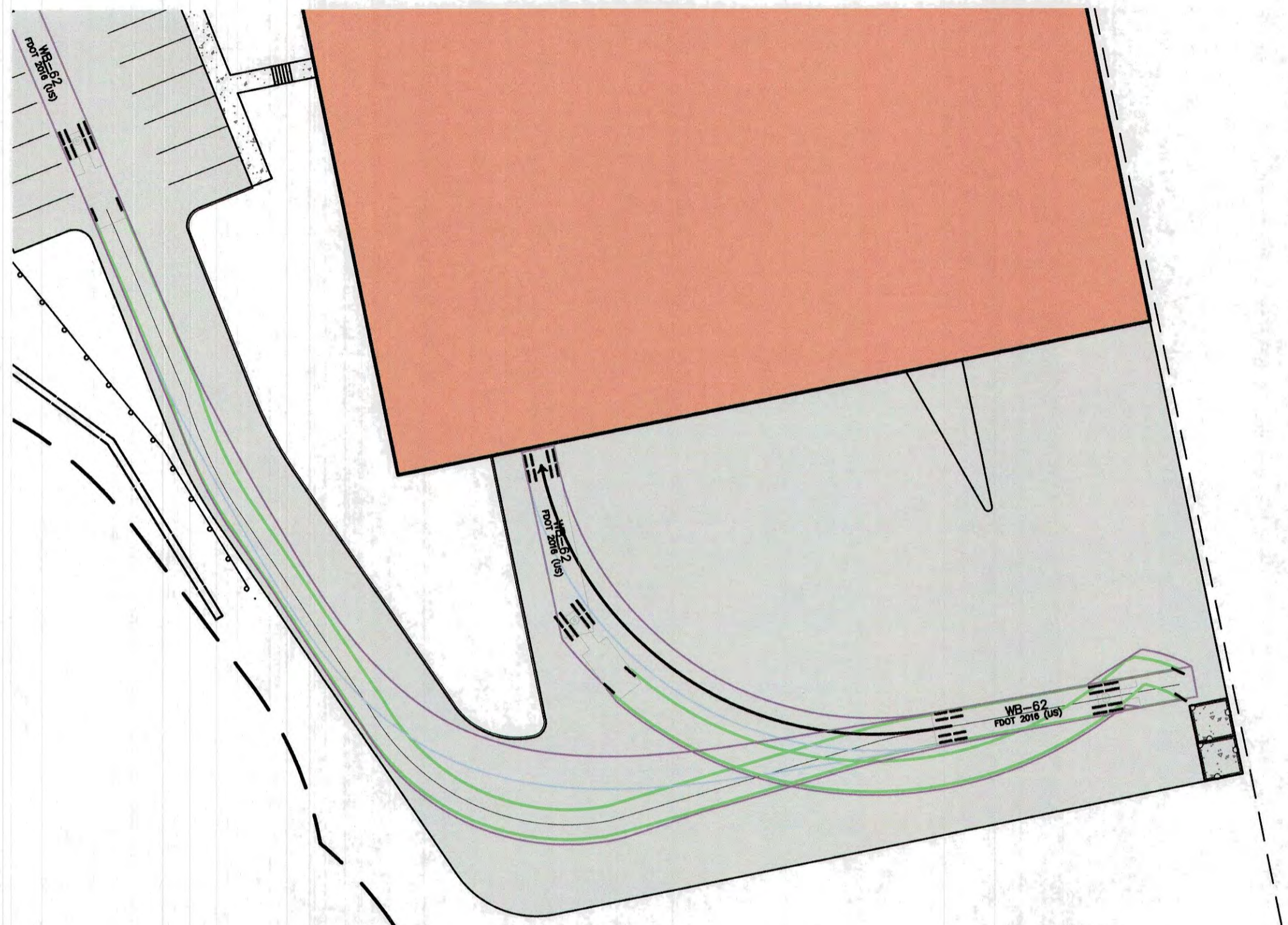
Civil Engineering Services

85 Portsmouth Ave. PO Box 219 Stratham, NH 03885

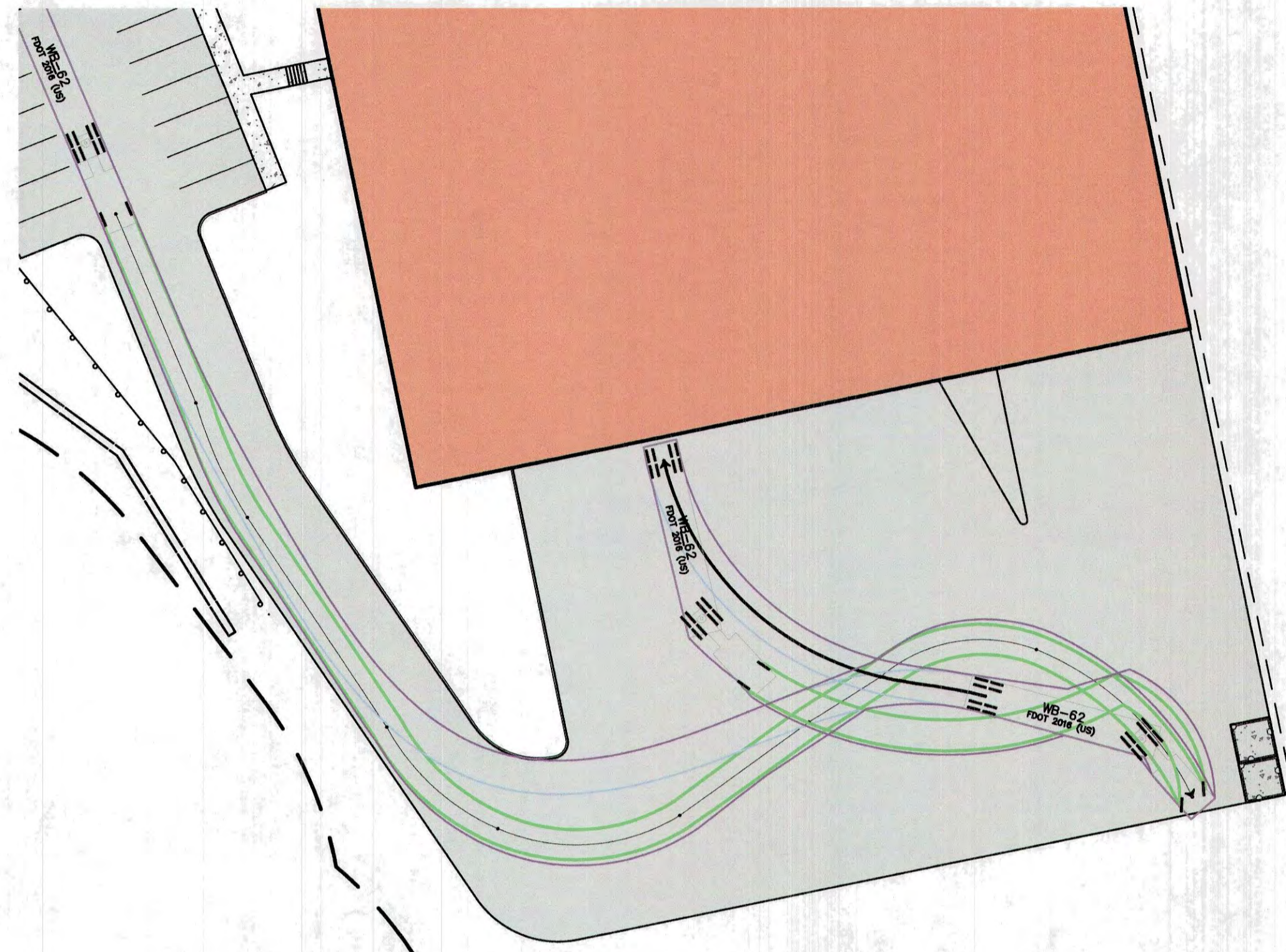
603-772-4746
FAX: 603-772-0227
E-MAIL: JBE@JONESANDBEACH.COM

| | |
|------------------|---|
| Plan Name: | DETAIL TRUCK TURNING PLAN |
| Project: | INDUSTRIAL WAREHOUSE 375 BANFIELD ROAD, PORTSMOUTH, NH 03801 |
| Owner of Record: | BANFIELD REALTY LLC 304 MAPLEWOOD AVENUE, PORTSMOUTH, NH 03801 |

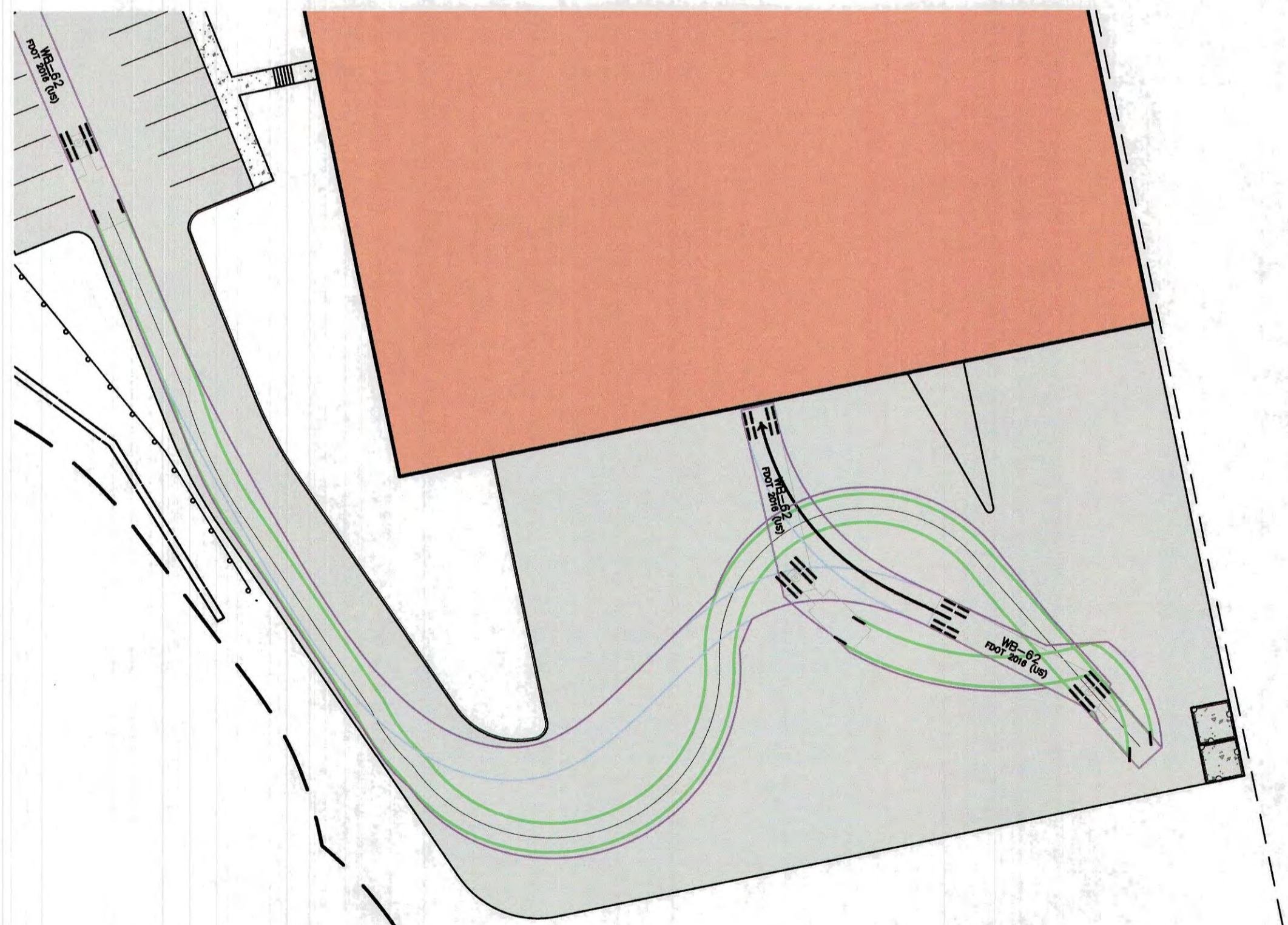
| | |
|---|-----------|
| DRAWING No. | T2 |
| SHEET 21 OF 24 JBE PROJECT NO. 19190.2 | |



POTENTIAL LOADING AREA #1



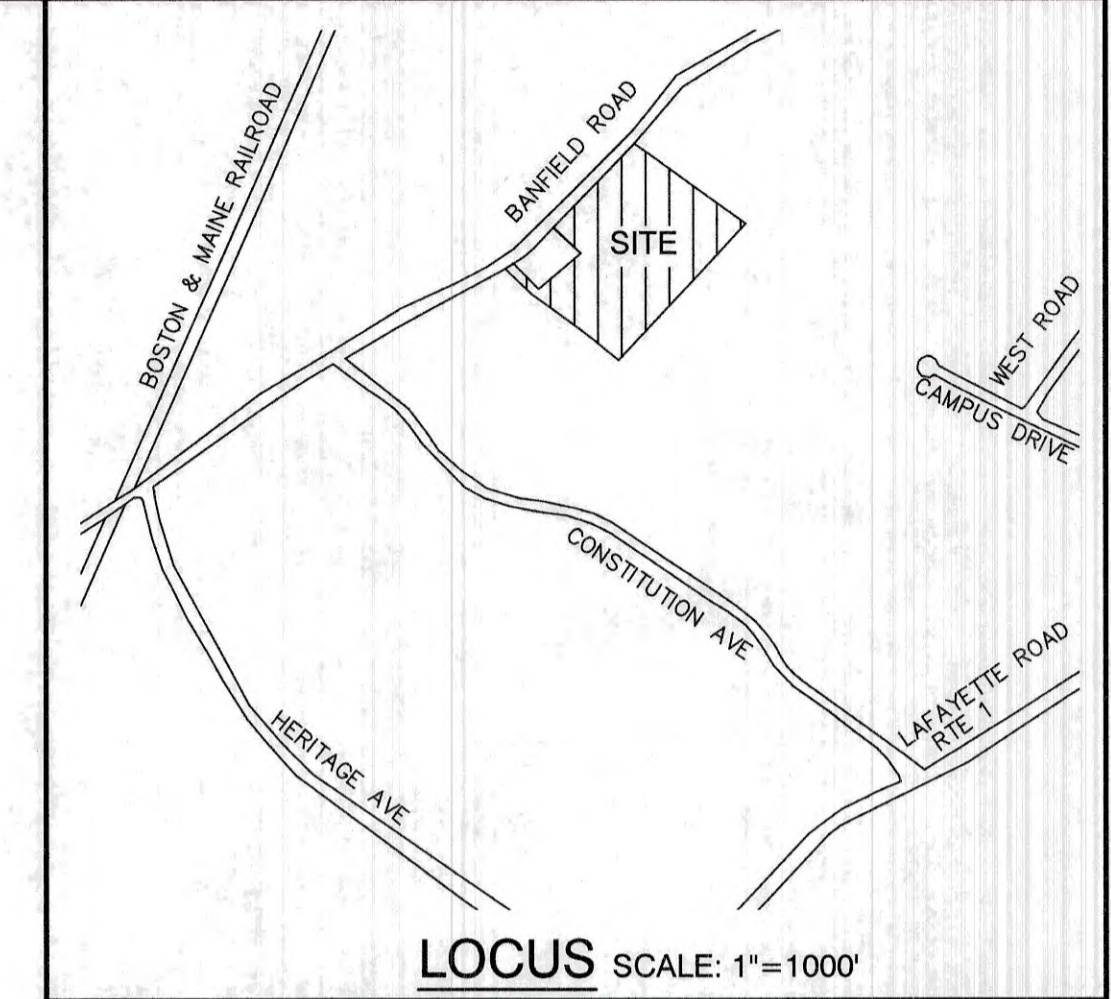
POTENTIAL LOADING AREA #2



POTENTIAL LOADING AREA #3

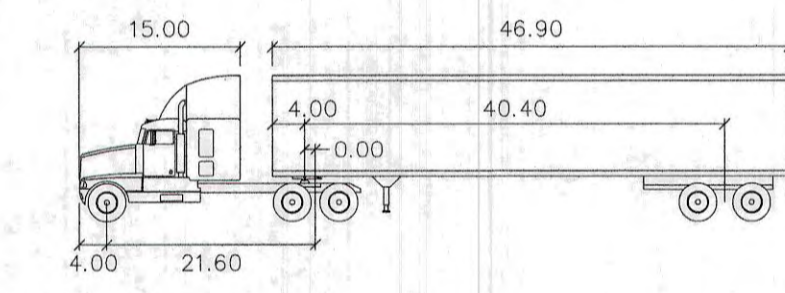
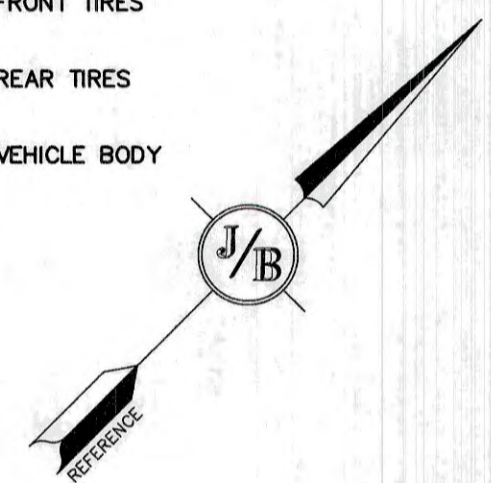


POTENTIAL LOADING AREA #4



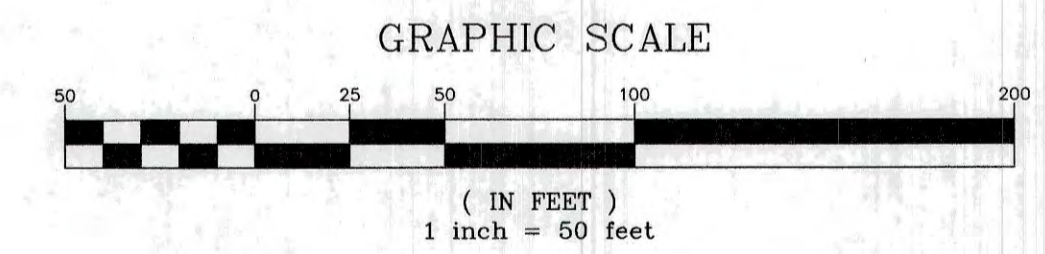
LEGEND

- FRONT TIRES
- REAR TIRES
- VEHICLE BODY



WB-62

| | | | |
|---------------|--------|--------------------|--------|
| Tractor Width | : 8.00 | Lock to Lock Time | : 6.0 |
| Trailer Width | : 8.50 | Steering Angle | : 31.9 |
| Tractor Track | : 8.00 | Articulating Angle | : 70.0 |
| Trailer Track | : 8.50 | | |



F:\CADD\MASTER STANDARD\dwg\JB-LAYOUTS.dwg 3/12/2015 3:27:29 PM EDT

| | | |
|---|-----------------|----------------------|
| Design: JAC | Draft: DJM | Date: 04/21/20 |
| Checked: JAC | Scale: AS-NOTED | Project No.: 19190.2 |
| Drawing Name: 19190-PLAN-NEW-LAYOUT.dwg | | |
| THIS PLAN SHALL NOT BE MODIFIED WITHOUT WRITTEN PERMISSION FROM JONES & BEACH ENGINEERS, INC. (JBE). ANY ALTERATIONS, AUTHORIZED OR OTHERWISE, SHALL BE AT THE USER'S SOLE RISK AND WITHOUT LIABILITY TO JBE. | | |



| REV. | DATE | REVISION | BY |
|------|----------|--|-----|
| 19 | 12/20/21 | REVISED PER TAC AND REVIEW ENGINEER COMMENTS | DJM |
| 18 | 10/29/21 | ADDED AOT AND SEPTIC APPROVAL NUMBERS | DJM |
| 17 | 10/26/21 | REVISED PER NH FISH AND GAME COMMENTS | DJM |
| 16 | 8/18/21 | REVISED PER CITY COMMENTS | DJM |
| 15 | 7/30/21 | REVISED PER AOT COMMENTS | DJM |

Designed and Produced in NH

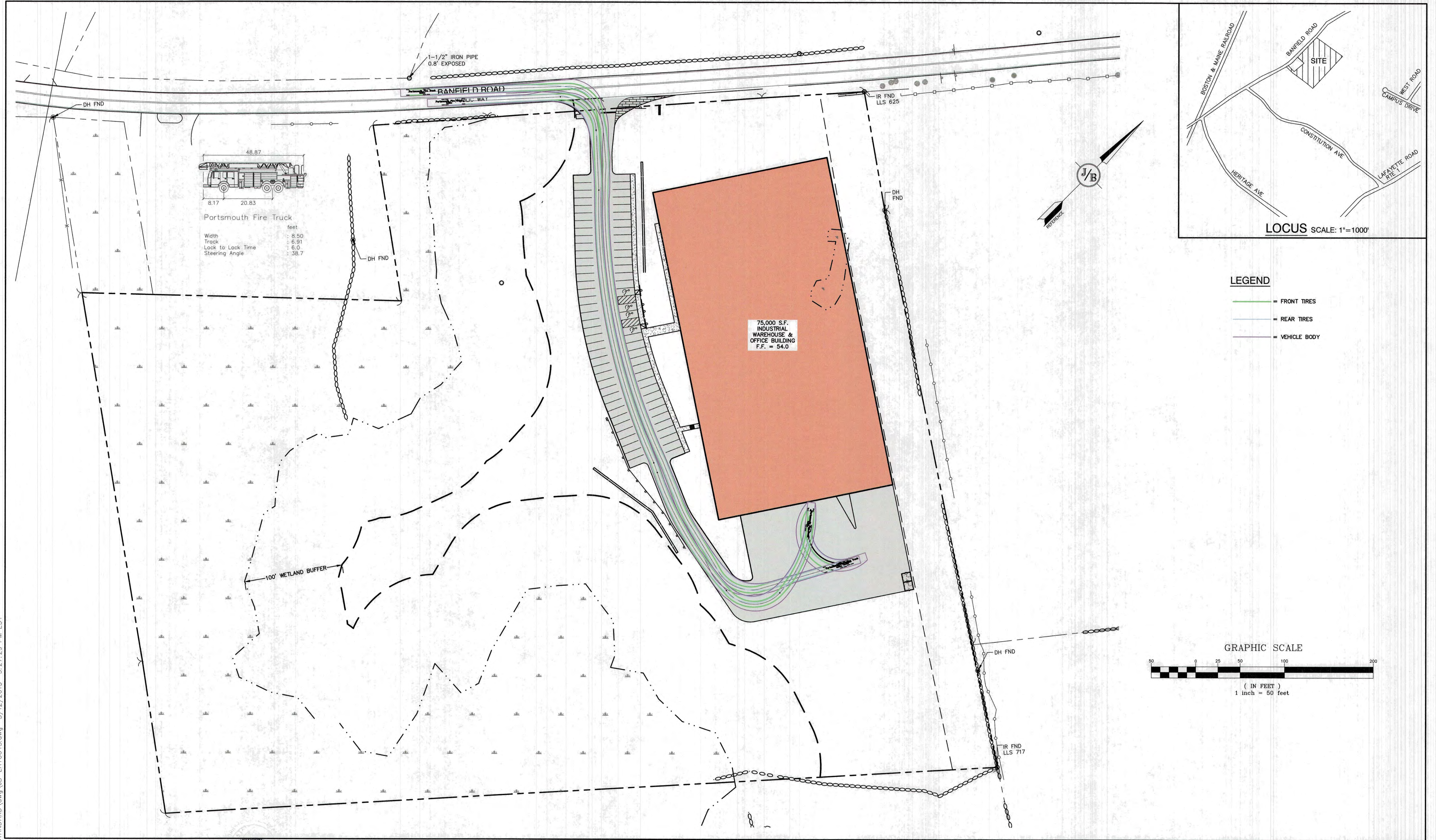
J/B Jones & Beach Engineers, Inc.

Civil Engineering Services

85 Portsmouth Ave. 603-772-4746
 PO Box 219 FAX: 603-772-0227
 Stratham, NH 03885 E-MAIL: JBE@JONESANDBEACH.COM

| | |
|------------------|---|
| Plan Name: | REAR TRUCK TURNING PLAN |
| Project: | INDUSTRIAL WAREHOUSE 375 BANFIELD ROAD, PORTSMOUTH, NH 03801 |
| Owner of Record: | BANFIELD REALTY LLC 304 MAPLEWOOD AVENUE, PORTSMOUTH, NH 03801 |

| | |
|-------------------------|-----------|
| DRAWING No. | T3 |
| SHEET 22 OF 24 | |
| JBE PROJECT NO. 19190.2 | |



F:\CADD\MASTER STANDARD\dwg\JB-LAYOUTS.dwg 3/12/2015 3:27:29 PM EDT

Design: JAC Draft: DJM Date: 04/21/20
 Checked: JAC Scale: AS-NOTED Project No.: 19190.2
 Drawing Name: 19190-PLAN-NEW-LAYOUT.dwg
 THIS PLAN SHALL NOT BE MODIFIED WITHOUT WRITTEN PERMISSION FROM JONES & BEACH ENGINEERS, INC. (JBE). ANY ALTERATIONS, AUTHORIZED OR OTHERWISE, SHALL BE AT THE USER'S SOLE RISK AND WITHOUT LIABILITY TO JBE.



| REV. | DATE | REVISION | BY |
|------|----------|--|-----|
| 19 | 12/20/21 | REVISED PER TAC AND REVIEW ENGINEER COMMENTS | DJM |
| 18 | 10/29/21 | ADDED AOT AND SEPTIC APPROVAL NUMBERS | DJM |
| 17 | 10/26/21 | REVISED PER NH FISH AND GAME COMMENTS | DJM |
| 16 | 8/18/21 | REVISED PER CITY COMMENTS | DJM |
| 15 | 7/30/21 | REVISED PER AOT COMMENTS | DJM |
| REV. | DATE | REVISION | BY |

Designed and Produced in NH

J/B Jones & Beach Engineers, Inc.
 Civil Engineering Services

85 Portsmouth Ave. PO Box 219 Stratham, NH 03885

603-772-4746
 FAX: 603-772-0227
 E-MAIL: JBE@JONESANDBEACH.COM

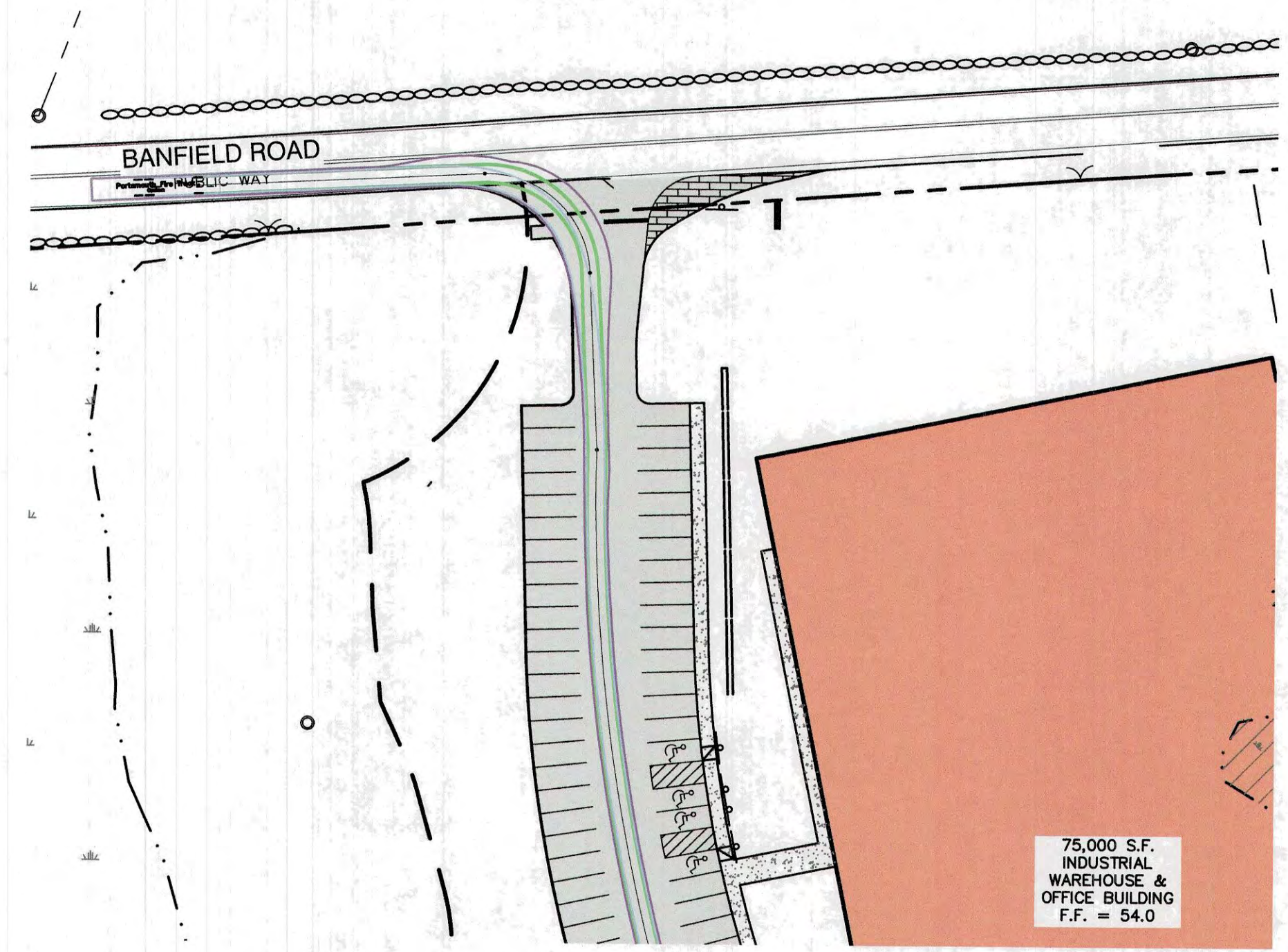
Plan Name: **OVERVIEW TRUCK TURNING PLAN**

Project: **INDUSTRIAL WAREHOUSE
 375 BANFIELD ROAD, PORTSMOUTH, NH 03801**

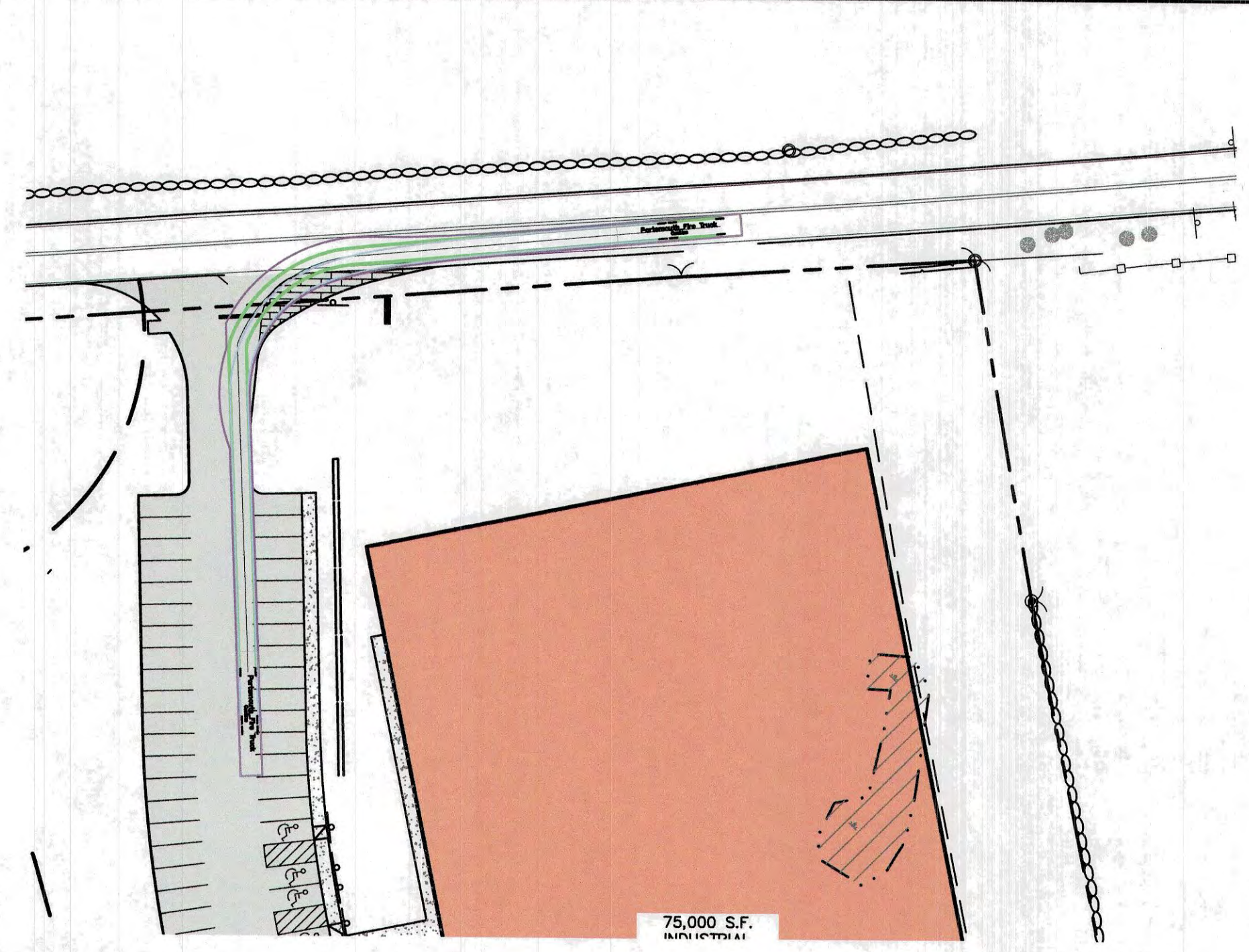
Owner of Record: **BANFIELD REALTY LLC
 304 MAPLEWOOD AVENUE, PORTSMOUTH, NH 03801**

DRAWING No. **T4**

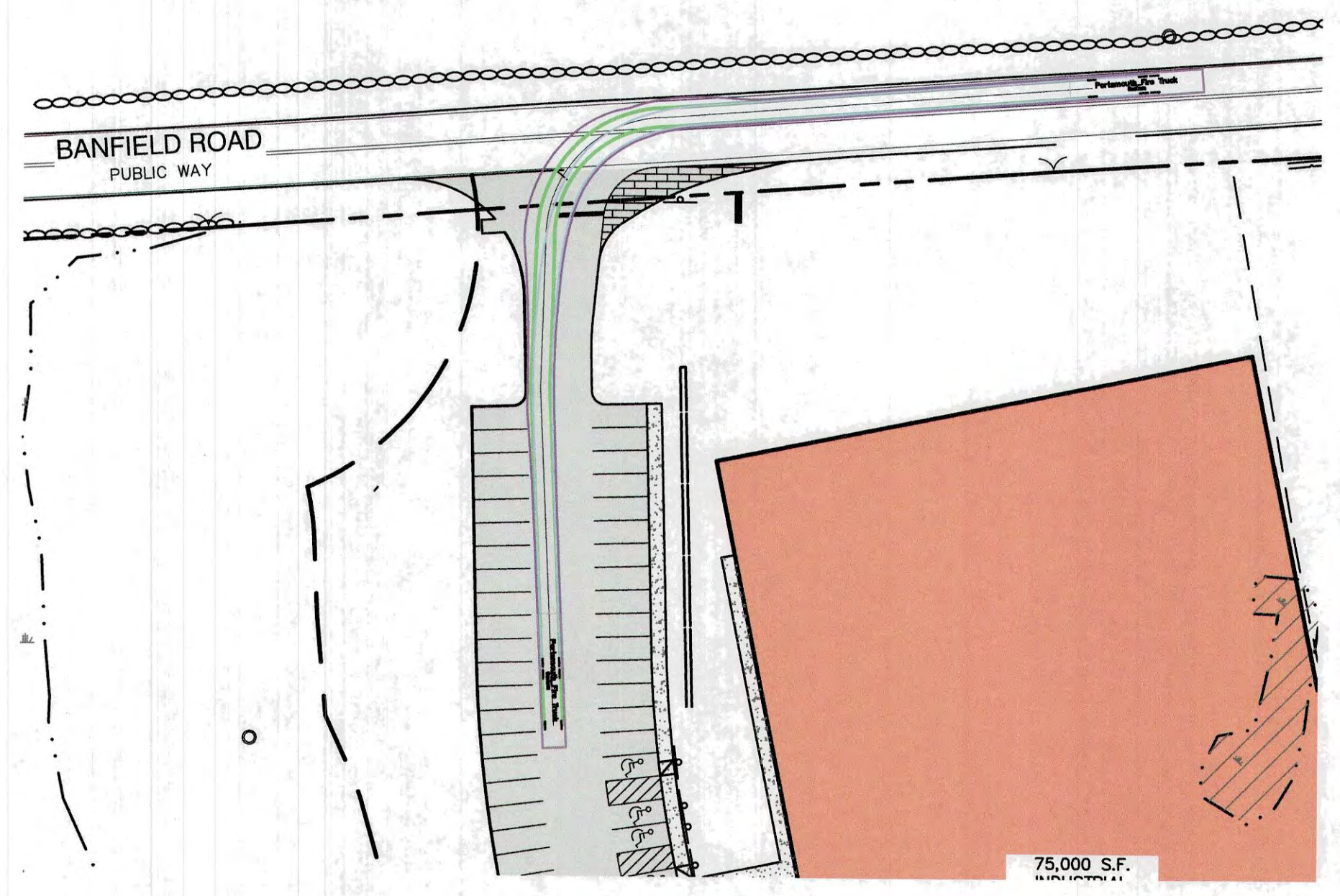
SHEET 23 OF 24
 JBE PROJECT NO. 19190.2



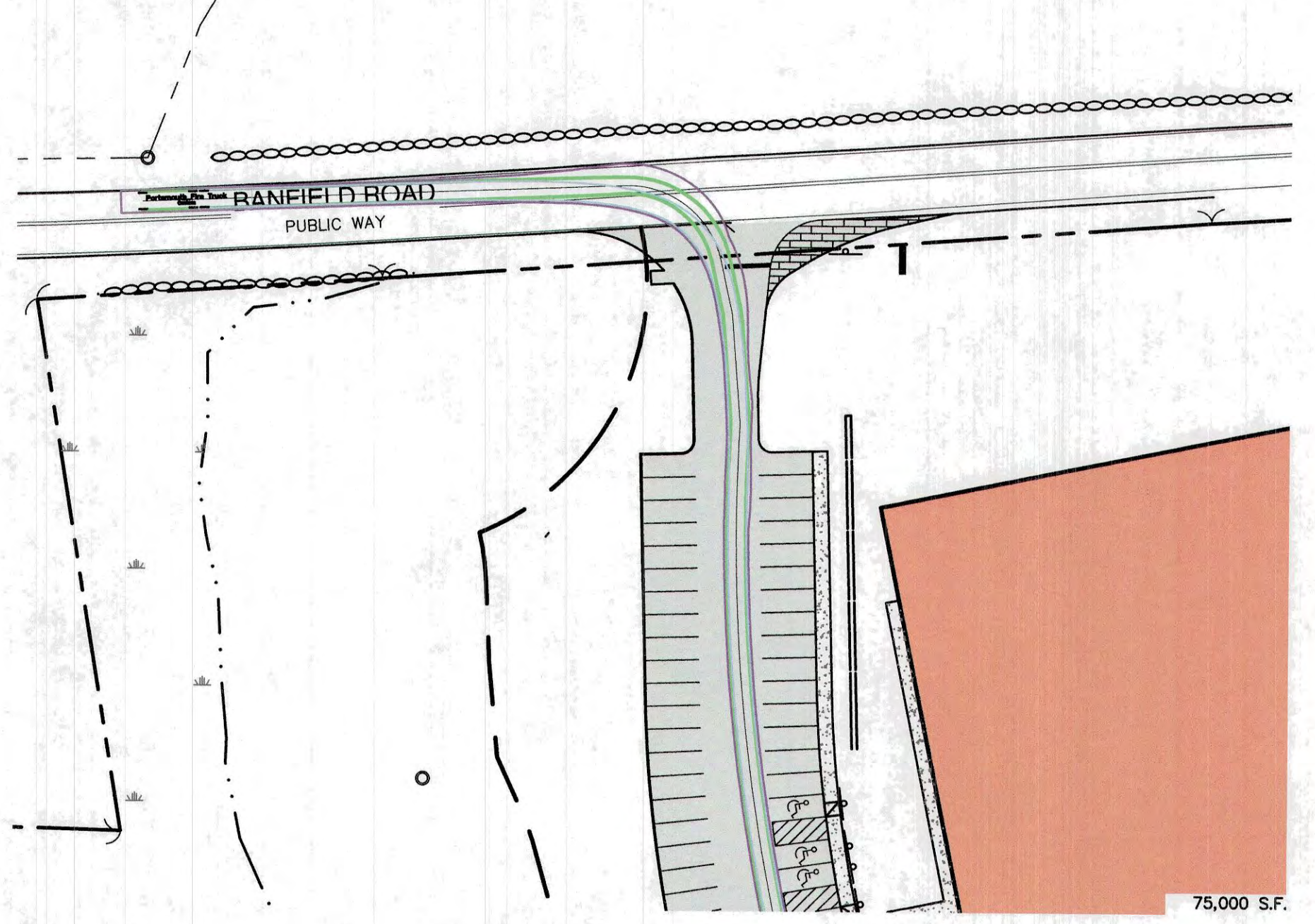
RIGHT TURN IN PLAN




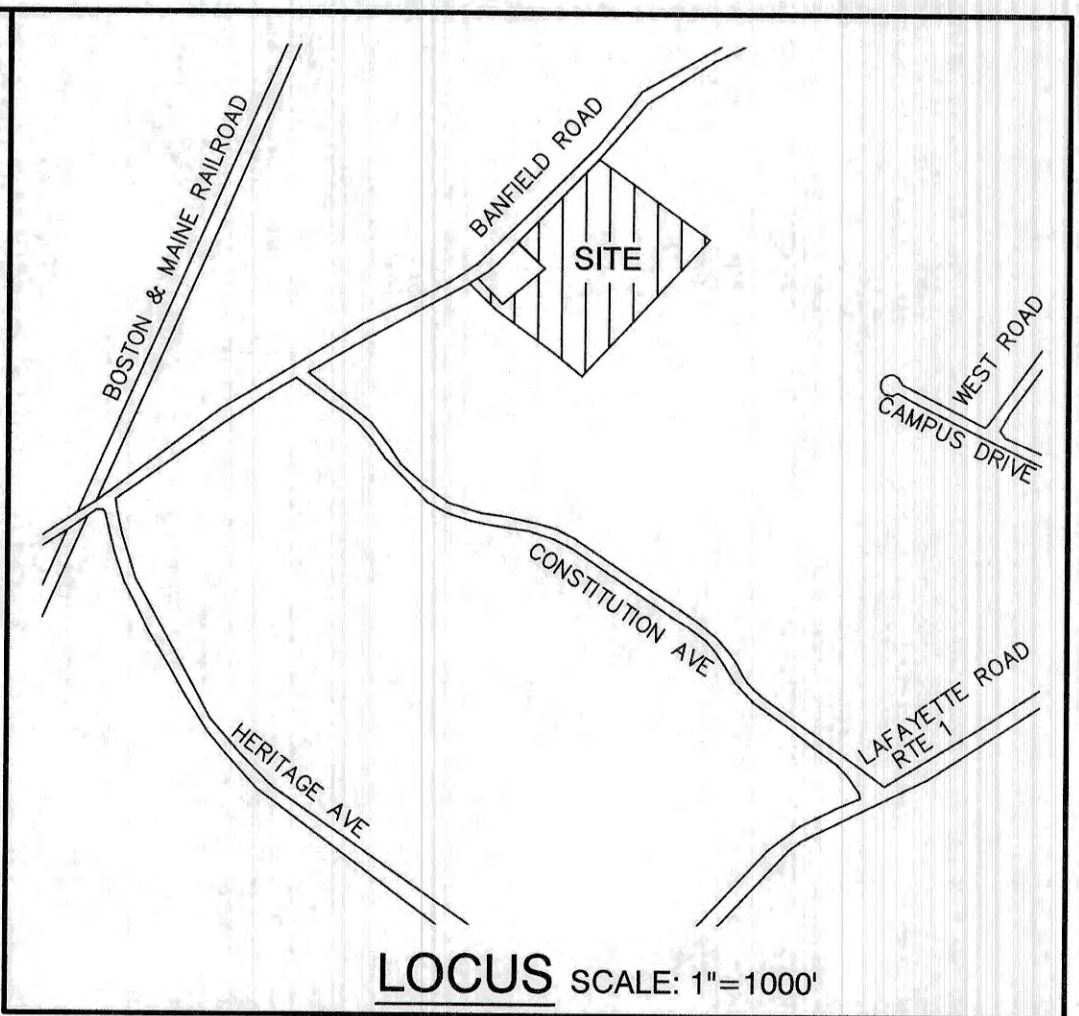
RIGHT TURN OUT PLAN



LEFT TURN IN PLAN

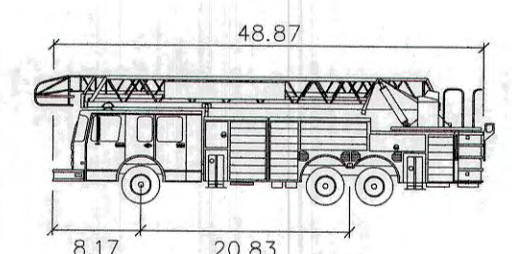


LEFT TURN OUT PLAN

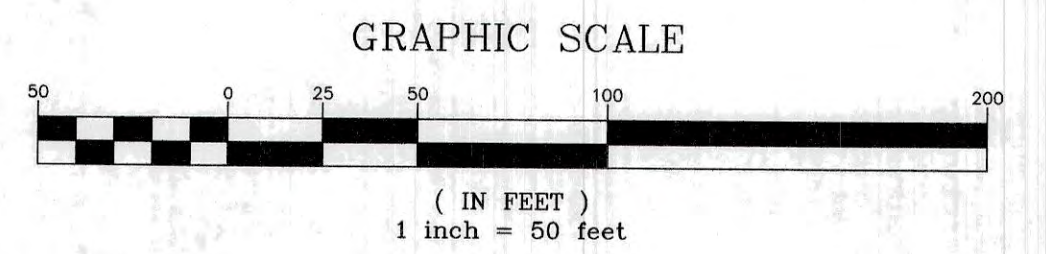


LEGEND

- FRONT TIRES
- REAR TIRES
- VEHICLE BODY




Portsmouth Fire Truck
 feet
 Width : 8.50
 Track : 6.91
 Lock to Lock Time : 6.0
 Steering Angle : 38.7



F:\CADD\MASTER STANDARD\dwg\JB-LAYOUTS.dwg 3/12/2015 3:27:29 PM EDT

Design: JAC Draft: DJM Date: 04/21/20
 Checked: JAC Scale: AS-NOTED Project No.: 19190.2
 Drawing Name: 19190-PLAN-NEW-LAYOUT.dwg
 THIS PLAN SHALL NOT BE MODIFIED WITHOUT WRITTEN PERMISSION FROM JONES & BEACH ENGINEERS, INC. (JBE). ANY ALTERATIONS, AUTHORIZED OR OTHERWISE, SHALL BE AT THE USER'S SOLE RISK AND WITHOUT LIABILITY TO JBE.



| REV. | DATE | REVISION | BY |
|------|----------|--|-----|
| 19 | 12/20/21 | REVISED PER TAC AND REVIEW ENGINEER COMMENTS | DJM |
| 18 | 10/29/21 | ADDED AOT AND SEPTIC APPROVAL NUMBERS | DJM |
| 17 | 10/26/21 | REVISED PER NH FISH AND GAME COMMENTS | DJM |
| 16 | 8/18/21 | REVISED PER CITY COMMENTS | DJM |
| 15 | 7/30/21 | REVISED PER AOT COMMENTS | DJM |

J/B Jones & Beach Engineers, Inc.
 Civil Engineering Services
 85 Portsmouth Ave. PO Box 219 Stratham, NH 03885
 603-772-4746 FAX: 603-772-0227
 E-MAIL: JBE@JONESANDBEACH.COM

Plan Name: **DETAIL TRUCK TURNING PLAN**
 Project: **INDUSTRIAL WAREHOUSE
 375 BANFIELD ROAD, PORTSMOUTH, NH 03801**
 Owner of Record: **BANFIELD REALTY LLC
 304 MAPLEWOOD AVENUE, PORTSMOUTH, NH 03801**

DRAWING No. **T5**
 SHEET 24 OF 24
 JBE PROJECT NO. 19190.2

April 7, 2023

Katherine Woodward, PE, PhD
US Environmental Protection Agency, Region 1
5 Post Office Square, Suite 100
Mail Code: 07-2
Boston, Massachusetts 02109-3912

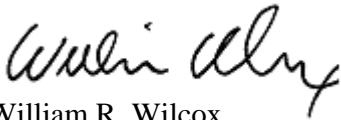
**RE: Acceptance of RAP Approval
Remedial Action Plan, 375 Banfield Road, Portsmouth, New Hampshire
NHDES Site# 199408047**

Dear Ms. Woodward:

Thank you for your letter dated March 28, 2023, in which you indicated EPA approval of the referenced Remedial Action Plan. On behalf of the property owner, as indicated by signature below and in compliance with Condition 10 of the approval, this letter serves as written notification of acceptance of the Approval and its conditions.

Very truly yours,

WILCOX & BARTON, INC.




William R. Wilcox
President – Principal Geologist

cc: Scott Drew, New Hampshire Department of Environmental Services
Lynn Preston, Sheehan Phinney Bass & Green, PA

I hereby accept the Conditions in Attachment 1 of the letter of approval dated March 28, 2023, for the referenced remedial action.

Robert Graham
Banfield Realty, LLC
Authorized Representative of the Property Owner



Signature

4/7/2023
Date



The State of New Hampshire
DEPARTMENT OF ENVIRONMENTAL SERVICES



Robert R. Scott, Commissioner

EMAIL ONLY

April 26, 2023

Robert Graham
Banfield Realty, LLC
304 Maplewood Avenue
Portsmouth, NH 03801

Subject: Portsmouth – Former Country Motor Sales, 375 Banfield Road
DES Site #199408047, Project #40176

Revised Work Plan for Lowland Area, prepared by Wilcox & Barton, Inc. (Wilcox & Barton),
dated April 5, 2023

Revised Remedial Action Plan – Proposed Upland Development Area, prepared by Wilcox &
Barton, dated February 24, 2023

Work Plan for Lowland Area, prepared by Wilcox & Barton, dated September 30, 2022

Remedial Action Plan – Proposed Upland Development Area, prepared by Wilcox & Barton,
dated May 31, 2022

Dear Robert Graham:

The New Hampshire Department of Environmental Services (NHDES) has reviewed the subject documents submitted on your behalf by Wilcox & Barton for the above-referenced site (Site). The Revised Work Plan for Lowland Area dated April 5, 2023 incorporates comments provided by NHDES in email correspondences dated February 15, 2023 and December 14, 2022 that were based on review of the Work Plan for Lowland Area dated September 30, 2022. The Revised Remedial Action Plan – Proposed Upland Development Area dated February 24, 2023 incorporates comments provided by the US EPA Region 1 PCB coordinator in an email correspondence dated July 21, 2022 and NHDES in an email correspondence dated July 7, 2022 that were based on review of the RAP – Proposed Upland Development Area dated May 31, 2022. The aforementioned documents were submitted in response to requests made by NHDES in a letter dated April 21, 2022.

NHDES generally concurs with the plans outlined in the referenced documents. We offer the following additional comments pertaining to the planned work:

Revised Work Plan for Lowland Area

- The use of existing information and data for a reference location is permissible to support the macroinvertebrate community assessment. Please note, it is your consultant's responsibility to research and obtain the information and data, which may be publicly available and obtainable through NHDES.
- NHDES is concerned the pre-1981 landfill waste mass and associated contaminated soil is a significant source of the lead and other contaminants in the wetland and Pickering Brook. As such, we reiterate from our email correspondence dated December 14, 2022 that a greater

density of pore water and surface water sampling points within and near the stream channel between planned Sampling Station #1 and Sampling Station #2 and proximate to the waste mass should be completed as part of the Spring 2023 assessment work.

- In the letter dated April 21, 2022, NHDES requested that the work plan include activities to: 1) delineate the extent of contamination in Pickering Brook surface water and sediment at concentrations exceeding applicable water quality standards and Consensus-Based Threshold Effect Concentrations (TECs) and Consensus-Based Probable Effect Concentrations (PECs) upstream and downstream of previously collected samples, including beyond the culvert at Banfield Road; and 2) delineate the extent of contamination in wetland sediment at concentrations exceeding applicable TECs and PECs to the southeast, south, and southwest of previously collected samples. We reiterate these requests for the Spring 2023 assessment work.
- Please submit a report summarizing the results of the additional investigation activities within 120 days of receipt of this letter. The summary report should propose additional investigations, as warranted, and a preliminary screening of remedial alternatives.

Revised Remedial Action Plan – Proposed Upland Development Area

- NHDES understands that soil from the targeted excavations for lead and PCBs and all scrapped topsoil will be disposed offsite at an authorized treatment or disposal facility holding all requisite federal, state, or local permits, licenses, or approvals. The remaining soil within the Limits of Disturbance and the Limits of Work with lead and PCBs at concentrations greater than applicable Soil Remediation Standards (SRS) must be capped and subject to an Activity and Use Restriction (AUR).
- NHDES is concerned, based on the results of soil sampling completed to date at the Site (including the recent sampling for PCBs in locations southeast of the former car crusher area), that lead and PCB contamination in soil may extend on to the abutting property at 355 Banfield Road. We understand the northeastern Site boundary mostly consists of a tree line, fence line, and stonewall that may have precluded automobile crushing, salvage, and storage operations on the abutting 355 Banfield Road property. Therefore, we are primarily concerned about the possibility of windblown contaminant transport and/or contaminant migration in stormwater across the property boundary. As such, we request the evaluation of these potential contaminant transport pathways for lead and PCBs on to the abutting 355 Banfield Road property, noting that sampling of soil on the 355 Banfield Road property may be necessary for conclusive results. Please submit the results of this evaluation with the remedial action implementation report discussed below.
- Please submit a remedial action implementation report prepared in accordance with NH Code of Administrative Rules Chapter Env-Or 600, Part Env-Or 606.17, within 90 days following completion of the remedial action implementation activities. A final Application for AUR and the associated soil management plan for any future disturbance and management of contaminated soil shall be included with the remedial action implementation report.

Robert Graham
DES #199408047
April 26, 2023
Page 3 of 3

NHDES has received the May, July, & October 2022 Data Transmittal and Groundwater Management Permit Application dated January 13, 2023. We are in the process of reviewing this submittal and will provide comments in a separate letter.

Should you have any questions regarding this letter, please contact me at NHDES' Waste Management Division.

Sincerely,

A handwritten signature in black ink, appearing to read "Scott Drew", with a long horizontal flourish extending to the right.

Scott Drew, P.G.
Hazardous Waste Remediation Bureau
Tel: (603) 271-2890
Email: Scott.T.Drew@des.nh.gov

cc: William Wilcox, Wilcox & Barton, Inc.
Robert Rooks, P.E., Wilcox & Barton, Inc.
Portsmouth Health Officer
Michael McCluskey, P.E., HWRB



**DES Waste Management Division
29 Hazen Drive; PO Box 95
Concord, NH 03302-0095**



**WORK PLAN FOR LOWLAND AREA
REVISION 2**

**Former Country Motor Sales
375 Banfield Road
Portsmouth, New Hampshire**

**NHDES Site #199408047
Project Type: HAZWASTE
Project #40176**

Prepared For:
Banfield Realty, LLC
304 Maplewood Avenue
Portsmouth, New Hampshire 03801
Phone Number: (603) 479-3666
Contact Name: Mr. Robert Graham
Contact Email: Rob@graham-consult.com

Prepared By:
Wilcox & Barton, Inc.
#1B Commons Drive, Unit 12B
Londonderry, New Hampshire 03053
Phone Number: (603) 369-4190 x501
Contact Name: Mr. William R. Wilcox
Contact Email: wwilcox@wilcoxandbarton.com

Report Date: September 30, 2022
Revised May 16, 2023

Wilcox & Barton, Inc. Project #BANF0005

May 16, 2023

Mr. Scott Drew, P.G.
Hazardous Waste Remediation Bureau
New Hampshire Department of Environmental Services
29 Hazen Drive, P.O. Box 95
Concord, New Hampshire 03302-0095

**RE: Work Plan for Lowland Area – Revision 2
Former Country Motor Sales, 375 Banfield Road, Portsmouth, New Hampshire
NHDES Site #199408047, HAZWASTE Project #40176**

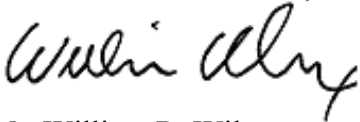
Dear Mr. Drew:

On behalf of Banfield Realty, LLC, Wilcox & Barton, Inc. is pleased to submit the attached revised Work Plan prepared by TRC Environmental Corporation (TRC). The revised Work Plan was prepared to address New Hampshire Department of Environmental Services (NHDES) comments provided by email correspondence dated December 14, 2022, and February 15, 2023, an NHDES response letter dated April 26, 2023, and conference calls.

Please call me at (603) 369-4190 x501 if you have any questions or require additional information.

Very truly yours,

WILCOX & BARTON, INC.



Mr. William R. Wilcox
President – Principal Geologist

cc: Mr. Robert Graham

Attachment

TABLE OF CONTENTS

| | | |
|-----|---|---|
| 1.0 | INTRODUCTION..... | 1 |
| 2.0 | PROPOSED SUBSURFACE ASSESSMENT ACTIVITIES | 1 |
| 2.1 | Preparation of a Site-Specific Health and Safety Plan | 1 |
| 2.2 | Surface Water and Sediment Sampling | 2 |
| 2.3 | Fish Habitat and Fish Community Assessment..... | 3 |
| 2.4 | Macroinvertebrate Community Assessment | 3 |
| 2.5 | Groundwater Impact Assessment | 4 |
| 2.6 | Solid Waste Mapping | 5 |
| 2.7 | Wetland Sediment Sampling | 6 |
| 2.8 | Conservation Commission Approval | 6 |
| 3.0 | REPORTING..... | 6 |
| 4.0 | SCHEDULE..... | 6 |
| 5.0 | REFERENCES..... | 7 |

TABLES

Table 1: Proposed Sampling Program
Table 2: Sampling and QA Summary
Table 3: Filed SOPs and SOGs

FIGURES

Figure 1: Site Location Map
Figure 2: Site Plan
Figure 3: Proposed Sampling Plan

ATTACHMENTS

Attachment A: Field SOPs and SOGs

1.0 INTRODUCTION

This work plan has been prepared by TRC Environmental (TRC) on behalf of Wilcox & Barton, Inc. (W&B) to partially address additional investigation activities requested by the New Hampshire Department of Environmental Services (NHDES; correspondence dated April 21, 2022) and addresses field data collection and monitoring requests of Pickering Brook adjacent to, and downgradient of, the Former Country Motors site located at 375 Banfield Road in Portsmouth, New Hampshire (the "Site"; DES Site #199408047). Refer to **Figure 1** for the location of the Site.

The Site was previously used for automobile storage, crushing, and salvage and is the location of a historical solid waste disposal area used for the disposal of construction and demolition debris. Due to these operations, previous Site investigations have found concentrations of lead and polychlorinated biphenyls (PCBS) in soil that exceed applicable Soil Remediation Standards (SRS) within upland soils. Additionally, groundwater samples collected from the Site indicate concentrations of perfluorooctane sulfonic acid (PFOS), perfluorohexane sulfonic acid (PFHxS), and perfluorooctanoic acid (PFOA) that exceed applicable Ambient Groundwater Quality Standards (AGQS) within the upland area of the Site.

Within the wetland areas and sections of Pickering Brook adjacent to historical operations on the Site, recent investigations have identified elevated concentrations of select PAHs in groundwater, PCBs in soils and select metals in groundwater, soils and sediments, in particular, lead that exceeds applicable regulatory thresholds, including Threshold Effect Concentrations (TECs), Probable Effect Concentrations (PECs), as well as NHDES water quality criteria.

The purpose of this Work Plan is to present additional activities, which are necessary to determine the extent of potential impacts on Pickering Brook due to historical operations at the Site from historic waste disposal practices as well as impacted groundwater and sediments on the Site. Proposed assessment activities are detailed in Section 2 below.

2.0 PROPOSED SUBSURFACE ASSESSMENT ACTIVITIES

TRC proposes to conduct additional focused assessment activities to evaluate the presence and/or extent of impacts on Pickering Brook and wetlands in the vicinity that may have been impacted due to conditions at the Site.

Based on information provided by W&B, and a brief field reconnaissance conducted by TRC, Pickering Brook appears to be a seasonal waterbody that runs through the downgradient wetland (**Figure 2**). Due to the seasonality of the flowage, free moving water within Pickering Brook, is not always present, particularly in the upstream reach of the stream. Additionally, numerous groundwater, surface water, and sediment samples have been previously collected from the Site, therefore the intent of this Work Plan is not to repeat these assessments, but to add to our understanding of how the brook may be impacted by the contaminants within the Lower Wetland Area on Site.

Proposed assessment activities are described in the following subsections.

2.1 Preparation of a Site-Specific Health and Safety Plan

Prior to initiating subsurface assessment fieldwork, TRC will prepare a Site-specific Health and Safety Plan (HASP) to ensure the safety of TRC employees performing environmental

investigation activities on Site. The HASP will be developed in accordance with the requirements set forth in 29 CFR 1910.120, Hazardous Waste Operations and Emergency Response. Specifically, the HASP will identify and detail potential Site hazards, appropriate action limits for each hazard, required task-specific personal protective equipment, decontamination procedures, and proper protocols for emergency events if encountered. The HASP will be provided to project personnel and will be adhered to during on-Site investigation activities. A copy of the HASP will be kept on Site during investigation activities.

2.2 Surface Water and Sediment Sampling

Sediment and surface water quality samples will be collected on Site from within Pickering Brook. Sample locations were selected such that the brook is sampled where flow would enter the Property (Sampling Station #1; SS #1), travel through the Site (Sampling Station #2; SS #2) and where it would leave the Property (Sampling Station #3; SS #3). Surface water and sediment samples will be collected from these primary sample locations. Three additional sample locations (SS #1A, SS #1B, and SS #1C) were added between SS #1 and SS #2 at the request of NHDES. Surface water samples will also be collected at these three additional locations. The proposed sample locations are depicted on **Figure 3**. The staff conducting the field work for this effort will notify Scott Drew, NHDES, in advance of the effort.

The expectation is that work will occur during Spring of 2023 to maximize the potential to document higher seasonal spring flows in the drainage. If flowing water is present at the time of the investigation, surface water quality samples (SW-1 thru SW-3 and three supplemental surface water samples (SW-1A, SW-1B and SW-1C)) will be collected, and flow measurements obtained. Given the very shallow nature of the stream, any flow measurements would be completed using the U.S. Environmental Protection Agency (USEPA) Time-of-Travel method (EPA, 2012). Any water samples obtained will be grab samples taken from just below the stream surface with care will be taken to avoid disturbance and collection of sediment. Surface water samples will be field filtered as necessary, preserved as appropriate, and sent to a NELAP- or NHDES-certified lab for the following analyses based on the previously assessed risk and/or the CSM.

- PCBs by EPA Method 8082A
- Total and dissolved RCRA 8 metals (including lead) by EPA Method 6010D and 7470A
- Total and dissolved iron and manganese by EPA Method 6010D

Sediment samples (SED-1 thru SED-3) will each be obtained at the three primary sample locations using a decontaminated hand coring device to sample the surficial layer of soft sediments from the stream channel within depositional areas in the upgradient portion of the stream. Samples will be obtained to a depth of approximately 6-inches. Sediment will be preserved as appropriate and sent to a NELAP- or NHDES-certified lab for the following analyses based on the previously assessed risk and/or the CSM.

- PCBs by EPA Method 8082A
- RCRA 8 metals (including lead) by EPA Method 6010D and 7471B
- Total organic carbon (TOC) by EPA SW-846 Method 9060

As part of the sediment sampling, sediment cores will be collected by hand coring at the three primary sample locations (SS #1, SS #2 and SS #3) to allow for logging of the stratigraphy beneath the stream. Up to 6 samples for grain size analysis (sieve and hydrometer) from these three sample locations. This will allow for an estimation of the hydraulic conductivity of the

sediments underlying the stream. It is anticipated that coring will be performed to approximately up to 3 feet below the streambed.

The goal for these assessments would be to determine whether any off-Site water quality impairments are contributing to the impacts observed in Pickering Brook and to determine whether shallow sediments moving via the brook onto the Site are potentially contaminated.

GPS coordinates will be obtained for each sample location.

2.3 Fish Habitat and Fish Community Assessment

Stream habitat will be assessed using the NHDES Habitat Assessment procedures (a modified version of the US EPA's Rapid Bioassessment Protocols by Barbour, et al., 1999) during our spring, 2023 field effort. Parameters such as field-measured water quality, stream flow, sediment composition, fish habitat structure, cover, riparian growth, and other variables will be documented with field notes and photos at each sampling location.

A quantitative sediment grain size assessment (pebble count method) will also be conducted in the field along the length of each of the three tributary locations identified as SS #1 thru SS #3 on **Figure 3**. Sample locations within Pickering Brook were selected to reflect the areas where water enters the Site, crosses through the Site, and leaves the Site. Grain size will be assessed in the field at three locations along the length of the flowage; SG-1 located at the upstream end of the Site (Sampling Station #1), SG-2 located within the Site (Sampling Station SS #2), and SG-3 located at the most downstream end of the Site (Sampling Station SS #3). This procedure will assess grain size for the surficial sediments at each meter along a 100-meter stretch at the centerline of each stream segment.

Flow along with water quality parameters including temperature, salinity, dissolved oxygen, and pH will be measured in the field using a multi-parameter sonde at each site. Field data entry will be performed using a tablet with custom-designed forms and GPS location capability.

During the initial field reconnaissance, no evidence of fish was observed, and it appears that there is not sufficient water permanence or depth to support recreational fishing or sport fish species. We will seek to assess the brook during the spring period to further understand the Site's potential for use by fish. No fish or fish tissue sampling is proposed.

2.4 Macroinvertebrate Community Assessment

Based on our discussion with NHDES on February 6th, 2023, it was agreed that evaluation of the benthic community would not require additional bioassays (sediment toxicity tests) as described in Part B of the NHDES Sediment Quality Guidance Document. Therefore, to assess the macroinvertebrate community in Pickering Brook, a kick-net will be used and the jab-sweep method employed. This approach is preferable to rock basket deployment at this Site since the stream is known to be intermittent/ephemeral. Collection of three macroinvertebrate samples will be attempted from each of the three stream reaches identified in Section 2.3.

Macroinvertebrate samples will be processed and analyzed in accordance with NHDES biomonitoring protocols. In general, most organisms will be identified to genus; however, midges will be identified to sub-family, and Oligochaetes identified only as Oligochaetes.

Summary statistics will be calculated to assess each site. These metrics, including EPT taxa richness, Shannon Weiner Diversity, number of intolerant taxa, percent contribution of dominant taxa, and ratio of EPT to Chironomid abundance represent a subset of the metrics presented in the United States Environmental Protection Agency (USEPA) Rapid Bioassessment Protocols for Use in Streams and Rivers (Barbour et al., 1999). This approach has been acceptable to NHDES when performed in similar studies in New Hampshire.

In order to complete the Community Assessment (Part C of the NHDES Sediment Quality Guidance Document), the macroinvertebrate samples collected and analyzed from the Site will be statistically compared to one or more reference locations selected for southeast NH. We understand, based on our discussion with NHDES on February 6, 2023, that we will be able to use existing and readily available macroinvertebrate data provided by NHDES to perform this desktop analysis. We will obtain data provided to us by NHDES and tabulate those data similarly to the data analysis described above. From this, we will perform statistical analysis to compare differences in metrics between the samples collected from the Site vs. the reference location (s).

If the brook crossing the Site does not have water (it is dry) during our proposed spring 2023 assessment period, we understand that we would be required to complete sediment toxicity testing in accordance with Part B of the NHDES Sediment Quality Guidance Document in order to adequately assess the impairment at the Site.

2.5 Groundwater Impact Assessment

To assess groundwater contributions to the stream from the Site, a sampling and measurement round will be performed focusing on determining groundwater concentrations underlying the streambed using an Interstitial Porewater Sampler. These porewater groundwater samples will be collected at the three primary sample locations and the three additional sample locations added at the request of NHDES, presented under Task 2.2. Groundwater samples will be submitted field filtered as necessary, preserved as appropriate, and sent to a NELAP- or NHDES-certified lab for the following analyses based on the previously assessed risk and/or the CSM.

- PAHs by EPA Method 8270D
- PCBs by EPA Method 8082A
- Total and dissolved RCRA 8 metals (including lead) by EPA Method 6010D and 7470A
- Total and dissolved iron and manganese by EPA Method 6010D

To assess the relative elevations between groundwater underlying the stream and surface water in the stream, temporary piezometers (SPZ) will be installed at the three primary sample locations (SS #1, SS #2 and SS #3) within the subsurface materials underlying the streambed to allow for the measurement of hydraulic head in the stream versus the hydraulic head in the underlying groundwater (USGS, 2008). Given the nature of the stream in this area, it is anticipated that the piezometers will be driven to depth of approximately two or more feet beneath the stream which should allow for the measurement of the hydraulic head within the underlying groundwater relative to the surface water level. These measurements should be able to support a determination of whether groundwater is flowing into the stream (gaining stream) or flowing out of the stream (losing stream).

To estimate groundwater flux, conditions at each sampling station will be considered representative of that stretch of the stream. The hydraulic head measurements collected at the streambed piezometers and the estimates of hydraulic conductivity (based on the analysis of the

sediment/soil grain size samples collected under Task 2.2) will be used to estimate the flux using Darcy's Equation ($Q=K*i*A$). The results of the proposed groundwater sampling will be used to support an estimate of contaminant flux into the stream from groundwater at each location.

To further assess groundwater conditions within the associated wetlands, up to four (4) shallow wetland piezometers (WPZ) will be installed at depths up to four (4) feet beneath the wetland surface using hand augers and 2-inch PVC well materials (WPZ-1 thru WPZ-4). It is anticipated that three of these piezometers will be located proximal to the three primary sampling stations noted above. These piezometers will be used to assess the depth to groundwater within the wetlands, in combination with the nearby existing monitoring wells.

In addition, based on the recommendations of NHDES, we will concurrently assess groundwater within the select existing wells on Site identified as MW-101 through MW-104 to help evaluate the connection, both hydraulically and in terms of contaminant transport between the pre-1981 landfill area, the wetland and Pickering Brook. Similar to the groundwater sampling discussed above, these samples will be submitted for field filtered as necessary, preserved as appropriate, and sent to a NELAP- or NHDES-certified lab for the following analyses based on the previously assessed risk and/or the CSM.

- PAHs by EPA Method 8270D
- PCBs by EPA Method 8082A
- Total and dissolved RCRA 8 metals (including lead) by EPA Method 6010D and 7470A
- Total and dissolved iron and manganese by EPA Method 6010D

Water level measurements will be collected for two rounds after installation and initial measurements to acquire additional data for the groundwater assessment at the following locations:

- SPZ-1, SPZ-2 and SPZ-3
- WPZ-1, WPZ-2, WPZ-3 and WPZ-4
- MW-101, MW-102, MW-103 and MW-104

2.6 Solid Waste Mapping

To assess and document the presence of exposed solid waste, which may impact surface water runoff, TRC will conduct an inspection of the Site and note locations of visible debris within the wetlands and the lowland area to the south. The site will be walked in a 30-foot grid pattern and exposed waste, greater than 6 feet in any direction, will be photographed and geolocated using a GPS unit with sub-meter accuracy.

Although no subsurface investigation for solid waste mapping will be completed as part of our efforts, field investigation will also include mapping of any larger and obvious soil discolorations, seepage, or other solid waste that may not be greater than 6 feet in diameter, but could, in aggregate, represent significant areas of debris, or indicate more significant impacts beneath the surface. The goal of this effort is to understand the extent and location of the solid waste in the Lowland Area and Pickering Brook on Site that may be impacting the brook through stormwater runoff.

An inspection report with photolog and map as a GIS data layer will be prepared to inform the assessment activities.

2.7 Wetland Sediment Sampling

Wetland sediment samples (WS-1 thru WS-4) will each be collected at four locations on the opposite side of Pickering Brook from the Site using a decontaminated hand coring device to sample the surficial layer of soft sediments from areas requested by NHDES to the south, southeast and southwest of previous wetland and streambed sediment samples. Samples will be obtained to a depth of approximately 6-inches. Sediment will be preserved as appropriate and sent to a NELAP- or NHDES-certified lab for the following analyses based on the results of previous sediment sampling in this area of the Site and the findings of the risk assessment.

- PCBs by EPA Method 8082A
- RCRA 8 metals (including lead) by EPA Method 6010D and 7471B
- Total organic carbon (TOC) by EPA SW-846 Method 9060

2.8 Conservation Commission Approval

TRC will contact the Portsmouth Conservation Commission to determine what approvals, if any, are needed to perform the proposed site assessment activities, including the need for a collection permit or similar for the work proposed under Task 2.4.

3.0 REPORTING

TRC will produce a deliverable summarizing the results of the proposed activities presented in Section 2 above. The report will include site plans, laboratory analytical results, soil sample logs, photologs, solid waste GIS data layer, other relevant documentation, and associated findings as well as any recommendations for additional future assessments, if warranted.

4.0 SCHEDULE

The proposed assessment schedule is as follows and is based upon contractor availability and an assumption on the timeframe for obtaining NHDES work plan approval:

| Proposed Activities | Proposed Dates |
|--|----------------|
| Final Work Plan Submission | May 2023 |
| Surface Water and Sediment Sampling | May/June 2023* |
| Fish Habitat and Fish Community Assessment | May/June 2023* |
| Macroinvertebrate Community Assessment | May/June 2023* |
| Groundwater Impact Assessment | May/June 2023* |
| Reporting | 8/31/2023** |

*Dependent upon schedule and access – specific dates will be conveyed to NHDES prior to start of work.

**This date is approximate. The report will be submitted to Wilcox & Barton for internal review within 28 days of the receipt of the last round of laboratory analytical data associated with the above-described sampling activities. Delivery to NHDES will follow internal QA/QC review.

Schedule will be dependent upon appropriate site and weather conditions. Sampling during a period of no, low or moderate flow is acceptable; however, sampling during a rising hydrograph or extremely high flows would not allow for representative data to be obtained.

5.0 REFERENCES

EPA, 2012. Water: Monitoring and Assessment. 5.1 Stream Flow. United States Environmental Protection Agency. Office of Water. EPA 841-B-97-003. Accessed January 27, 2020 at <https://archive.epa.gov/water/archive/web/html/vms51.html>

Barbour, M.T., J. Gerritsen, B.D. Snyder, and J.B. Stribling. 1999. Rapid Bioassessment Protocols for Use in Streams and Wadeable Rivers: Periphyton, Benthic Macroinvertebrates and Fish, Second Edition. EPA 841-B-99-002. U.S. Environmental Protection Agency; Office of Water; Washington, D.C.

NHDES, 2013. New Hampshire Department of Environmental Services (NHDES) Protocols for Collection, Identification, and Enumeration of Freshwater Fishes. NHDES Water Division- Watershed Management Bureau, Revision No. 1

Rosenberry, D.O., and LaBaugh, J.W. 2008. Use of Monitoring Wells, Portable Piezometers, and Seepage Meters to Quantify Flow Between Surface Water and Ground Water. U.S. Geological Survey Techniques and Methods Chapter 4-D2.

TABLES

**TABLE 1: PROPOSED SAMPLING PROGRAM
COUNTRY MOTORS
375 BANFIELD ROAD, PORTSMOUTH, NH**

| SAMPLE ID ¹ | Description | Target Sample Depth Intervals ² | Analyses | Rationale/Notes |
|--|--|---|--|--|
| Proposed Surface Water Sampling Locations | | | | |
| SW-1 thru SW-3 | Proposed Stream Surface Water Sample | One sample from just below the surface of the flowing stream (upgradient) | <u>Laboratory Analysis</u> - PCBs, T/D RCRA 8 Metals, T/D Fe and Mn <u>Field Measurements</u> - temperature, dissolved oxygen, and pH | Evaluate potential impacts to stream water from historical Site activity. SW-1 Upstream, SW-2 Mid-Stream, SW-3 Downstream. |
| SW-1A thru SW-1C | Proposed Stream Surface Water Sample | One sample from just below the surface of the flowing stream (adjacent) | <u>Laboratory Analysis</u> - PCBs, T/D RCRA 8 Metals, T/D Fe and Mn <u>Field Measurements</u> - temperature, dissolved oxygen, and pH | Evaluate potential impacts to stream water from historical Site activity. SW-1A thru SW-1C between SW-1 and SW-2. |
| Proposed Sediment Sampling Locations | | | | |
| SED-1 thru SED-3 | Proposed In-stream Sediment Location | Surficial layer of soft sediments from the stream channel (upgradient) | <u>Laboratory Analysis</u> - PCBs, RCRA 8 Metals, TOC | Evaluate potential impacts to sediments from historical Site activity. SED-1 upstream, SED-2 Mid Stream, SED-3 downstream. |
| WS-1 thru WS-4 | Proposed Wetland Sediment Location | Surficial layer of soft sediments from the wetland area (downgradient) | <u>Laboratory Analysis</u> - PCBs, RCRA 8 Metals, TOC | Evaluate potential impacts to wetland sediments from historical Site activity. WS-1 thru WS-4 located on opposite side of brook. |
| Proposed Grain Size Sample Locations | | | | |
| GS-1 thru GS-6 | Proposed Sediment Grain Size Sample | Approximately 0.5'-3.0' below the stream bed | Grain Size | Estimate streambed conductivity. GS samples will be collected from SS#1, SS#2 and SS#3 |
| SG-1 thru SG-3 | Proposed Sediment Grain Size Assessment | Surficial Sediments | Pebble Count Method (field method) | Assess grain size for 100-meter stretch in the centerline of stream segments. |
| Proposed Monitoring Well Groundwater Sample Locations | | | | |
| MW-101 thru MW-104 | Proposed Groundwater Sample | Mid-point of saturated MW screen interval | <u>Laboratory Analysis</u> - PAHs, PCBs, T/D RCRA 8 Metals, T/D Fe and Mn <u>Field Measurements</u> - Temperature, Dissolved Oxygen, Specific Conductivity, Oxidation Reduction Potential, Turbidity and pH | Evaluate potential impacts to stream water from historical Site activity. |
| Proposed Porewater Groundwater Sample Locations | | | | |
| PW-1 thru PW-3 | Proposed In-stream Porewater Sample | One sample from just below the surface of the flowing stream (upgradient) | <u>Laboratory Analysis</u> - PAHs, PCBs, T/D RCRA 8 Metals, T/D Fe and Mn <u>Field Measurements</u> - Temperature, Dissolved Oxygen, Specific Conductivity, Oxidation Reduction Potential, Turbidity and pH | Evaluate potential impacts to stream water from historical Site activity. PW-1 Upstream, PW-2 Mid-Stream, PW-3 Downstream. |
| PW-1A thru PW-1C | Proposed In-stream Porewater Sample (additional) | One sample from just below the surface of the flowing stream (adjacent) | <u>Laboratory Analysis</u> - PAHs, PCBs, T/D RCRA 8 Metals, T/D Fe and Mn <u>Field Measurements</u> - Temperature, Dissolved Oxygen, Specific Conductivity, Oxidation Reduction Potential, Turbidity and pH | Evaluate potential impacts to stream water from historical Site activity. PW-1A thru PW-1C between PW-1 and PW-2. |

Notes: 1 – Actual sampling locations may be adjusted based upon field conditions.
2 – Target depth intervals are to be used as a field guide; actual sample depths may vary based on field conditions
T/D - total and dissolved
Fe - iron; Mn - manganese
TOC - total organic carbon

**TABLE 2: SAMPLING AND QA/QC SUMMARY
COUNTRY MOTORS
375 BANFIELD ROAD, PORTSMOUTH, NH**

| Field Sample Matrix | Parameter | Sample Type | Estimated Number of Samples | Preparation/Analytical Method References | Sample Preservatons | Holding Time from Collection | Container |
|--|-------------------------|---------------|-----------------------------|--|--------------------------------------|------------------------------|-------------|
| Sediment (In-stream and Additional Wetland) | | | | | | | |
| | PCBs | Sediment | 7 | EPA Method 8082A | Ice, Cool to 4C or less | 1 year | Glass Jar |
| | RCRA 8 Metals | Sediment | 7 | EPA Method 6010D/7471B | Ice, Cool to 4C or less | 6 months | Glass Jar |
| | TOC | Sediment | 7 | SW-846 Method 9060 | Ice, Cool to 4C or less | 14 days | Plastic Jar |
| | Grain Size | Sediment | up to 6 | ASTM D422 | Ice, Cool to 4C or less | NA | Plastic Jar |
| QA/QC | All chemical parameters | Sediment | 1 | | | | |
| Surface Water | | | | | | | |
| | PCBs | Surface Water | 6 | EPA Method 8082A | Ice, Cool to 4C or less | 1 year | Amber Glass |
| | T/D RCRA 8 Metals | Surface Water | 6 | EPA Method 6010D/7470A | Preserved in HNO3 | 6 months | Poly Bottle |
| | T/D Fe and Mn | Surface Water | 6 | EPA Method 6010D/7470A | Preserved in HNO3 | 6 months | Poly Bottle |
| QA/QC | All chemical parameters | Surface Water | 1 | | | | |
| Groundwater - Wells | | | | | | | |
| Monitoring Well | PAHs | Groundwater | 4 | EPA Method 8270D | HCL | 14 days | Amber Glass |
| Monitoring Well | PCBs | Groundwater | 4 | EPA Method 8082A | NP | 1 year | Amber Glass |
| Monitoring Well | T/D RCRA 8 Metals | Groundwater | 4 | EPA Method 6010D/7470A | Preserved in HNO3, Field Filtered | 6 months | Poly Bottle |
| Monitoring Well | T/D Fe and Mn | Groundwater | 4 | EPA Method 6010D | Preserved in HNO3, Field Filtered | 6 months | Poly Bottle |
| QA/QC (MW) | All chemical parameters | Groundwater | 1 | | | | |
| Groundwater - Porewater | | | | | | | |
| Porewater | PAHs | Groundwater | 6 | EPA Method 8270D | HCL | 14 days | Amber Glass |
| Porewater | PCBs | Groundwater | 6 | EPA Method 8082A | NP | 1 year | Amber Glass |
| Porewater | T/D RCRA 8 Metals | Groundwater | 6 | EPA Method 6010D/7470A | Preserved in HNO3, Field Filtered | 6 months | Poly Bottle |
| Porewater | T/D Fe and Mn | Groundwater | 6 | EPA Method 6010D | Preserved in HNO3, Field Filtered | 6 months | Poly Bottle |

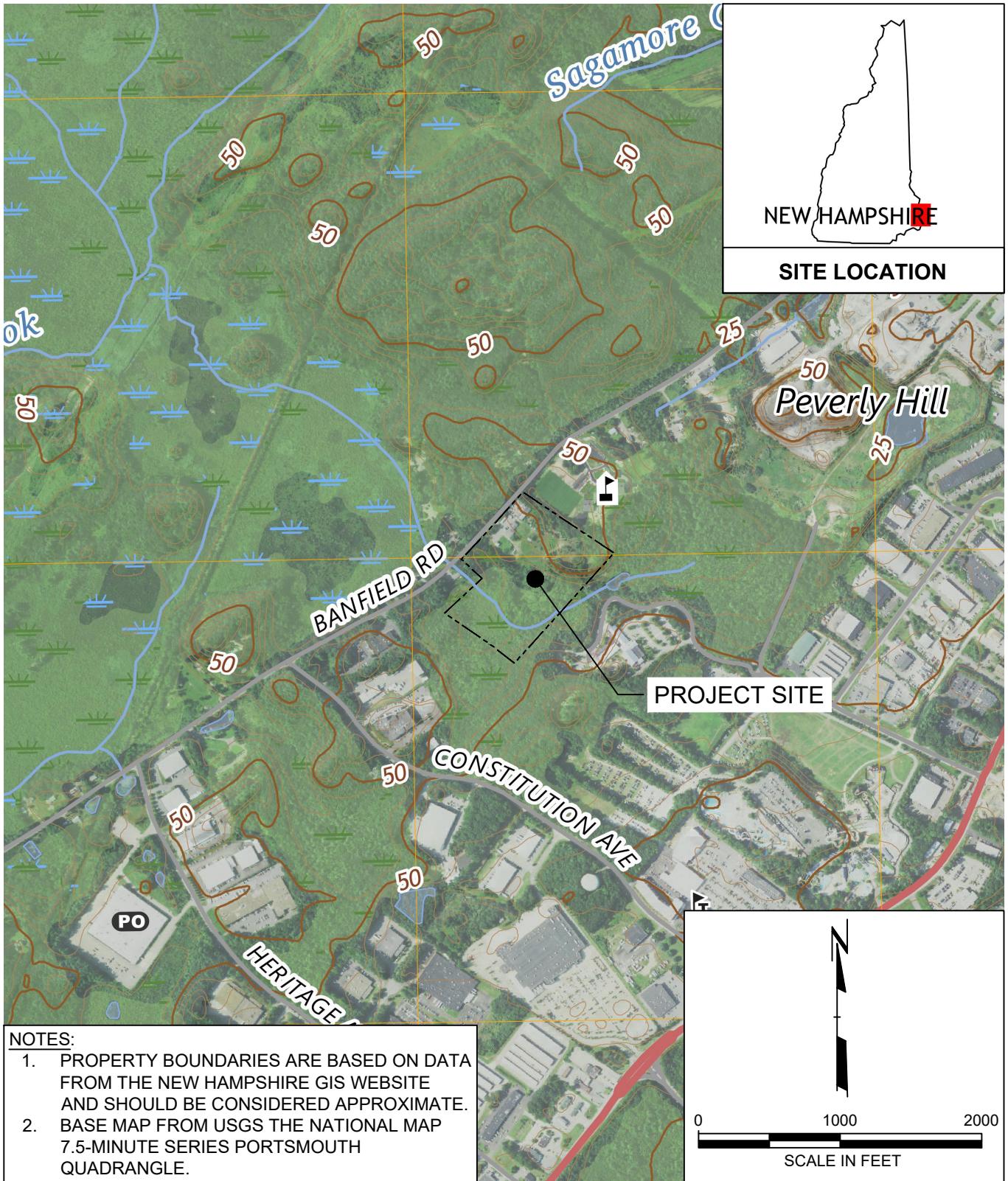
Notes: T/D - total and dissolved
Fe - iron; Mn - manganese
TOC - total organic carbon

Table 3: Field SOPs
Country Motors, 375 Banfield Road, Portsmouth, NH

| SOP # | SOP Title | Revision # | Date of SOP |
|----------------------|--|-------------------|--------------------|
| ESS | Surface Water Sampling Guidelines | | |
| ESS | Sediment Collection | | |
| ESS | Measurement of Dissolved Oxygen | | |
| ESS | Measurement of pH | | |
| ECR 008 (TRC SOP) | Surface Water and Sediment Sampling | 2 | August 2020 |
| ECR 004 (TRC SOP) | Water Level and Product Measurements | 3 | February 2022 |
| ECR 023 (TRC SOP) | Packaging and Shipping of Non-Hazardous Environmental Samples | 1 | January 2020 |
| ECR 002 (TRC SOP) | Chain of Custody Protocol | 2 | February 2021 |
| ECR 001 (TRC SOP) | Field Activity Documentation for Environmental Investigations | 3 | November 2020 |
| ECR 005 (TRC SOP) | Visual-Manual Procedure for Soil Description and Identification | 1 | January 2020 |
| ECR 011 (TRC SOP) | Calibration of Field Instruments for Water Quality Parameters | 1 | January 2020 |
| ECR 010 (TRC SOP) | Equipment Decontamination Protocol | 3 | April 2021 |
| West Virginia DEP | Wolman Pebble Count Procedure | | |
| NHDES | NHDES Protocols for Collection, Identification, and Enumeration of Freshwater Fishes | 1 | November 2013 |
| ESS | Freshwater Macroinvertebrate Sampling and Analysis | | |
| ESS | Seepage Survey Guidelines | | |
| ESS | Streamflow Measurement Guidelines | | |

FIGURES

6.5411 - USER: adwinson - ATTACHED XREFS: - ATTACHED IMAGES: DRAWING NAME: I:\augusta\p1\Environmental\RMID\ENR\Country Motors - Portsmouth\10-DWG\Country Motors Site Figures.dwg - PLOT DATE: September 07, 2022 - 2:58PM - LAYOUT: FIGURE 1



NOTES:

1. PROPERTY BOUNDARIES ARE BASED ON DATA FROM THE NEW HAMPSHIRE GIS WEBSITE AND SHOULD BE CONSIDERED APPROXIMATE.
2. BASE MAP FROM USGS THE NATIONAL MAP 7.5-MINUTE SERIES PORTSMOUTH QUADRANGLE.



650 Suffolk Street
Suite 200
Lowell, MA 01854
Phone: 978.970.5600

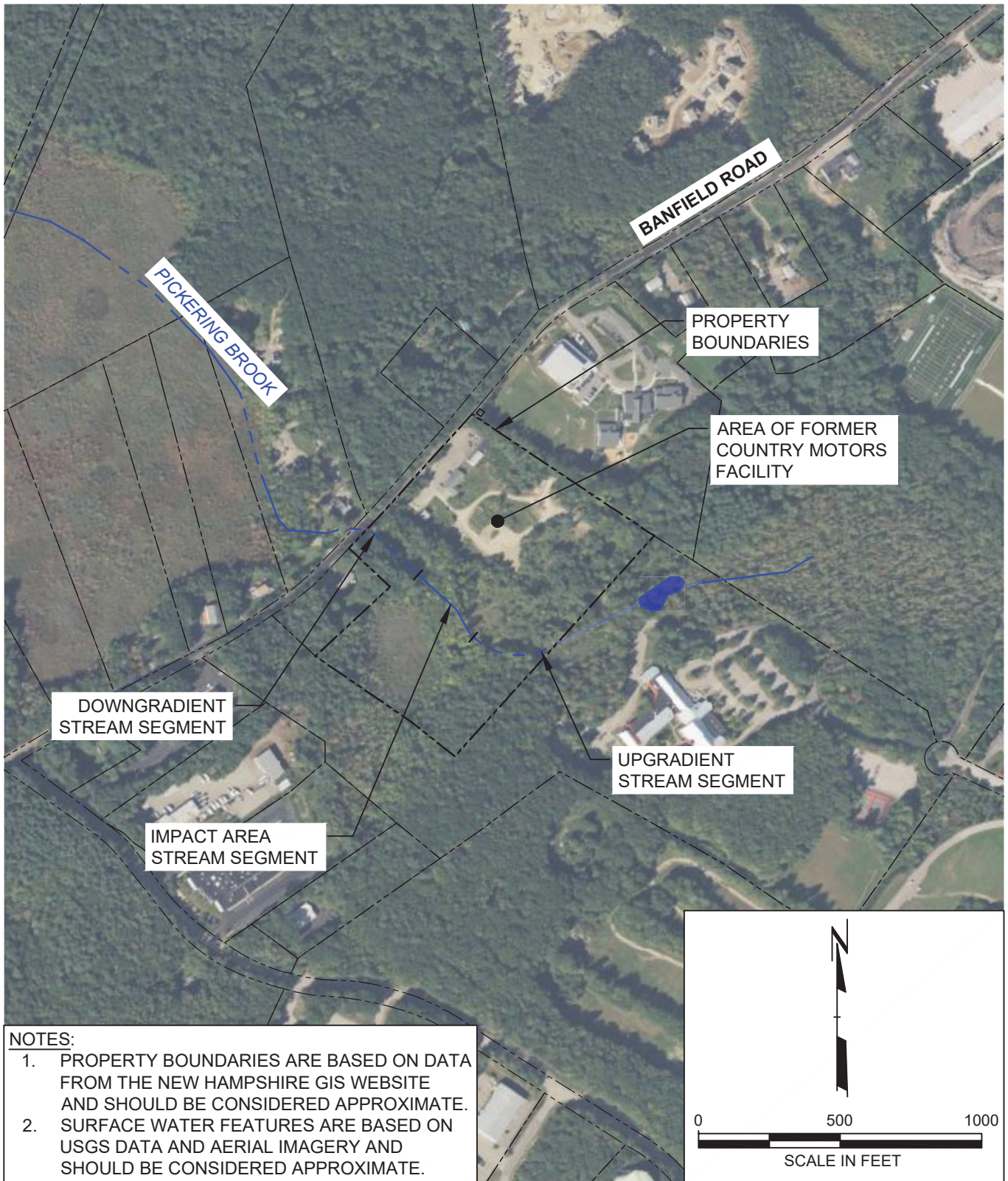
PROJECT: **WILCOX & BARTON, INC.**
FORMER COUNTRY MOTORS SITE WORK PLAN
375 BANFIELD ROAD
PORTSMOUTH, NEW HAMPSHIRE

TITLE:
SITE LOCATION MAP

| | |
|--------------|---------------------------------|
| DRAWN BY: | ARD |
| CHECKED BY: | ASW |
| APPROVED BY: | ASW |
| DATE: | SEPTEMBER 2022 |
| PROJ. NO.: | 489599 |
| FILE: | Country Motors Site Figures.dwg |

FIGURE 1

6.5411 - USER: adw@trc --- ATTACHED XREFS: --- ATTACHED IMAGES: ---
 DRAWING NAME: I:\Augusta-1\Environmental\RMID\ENV RMD Projects\Wilcox & Barton\489599-Country Motors - Portsmouth\10-DWG\Country Motors Site Figures_REV01.dwg --- PLOT DATE: March 28, 2023 - 9:38AM --- LAYOUT: FIGURE 2
 Version: 2017-10-21



NOTES:

1. PROPERTY BOUNDARIES ARE BASED ON DATA FROM THE NEW HAMPSHIRE GIS WEBSITE AND SHOULD BE CONSIDERED APPROXIMATE.
2. SURFACE WATER FEATURES ARE BASED ON USGS DATA AND AERIAL IMAGERY AND SHOULD BE CONSIDERED APPROXIMATE.



650 Suffolk Street
 Suite 200
 Lowell, MA 01854
 Phone: 978.970.5600

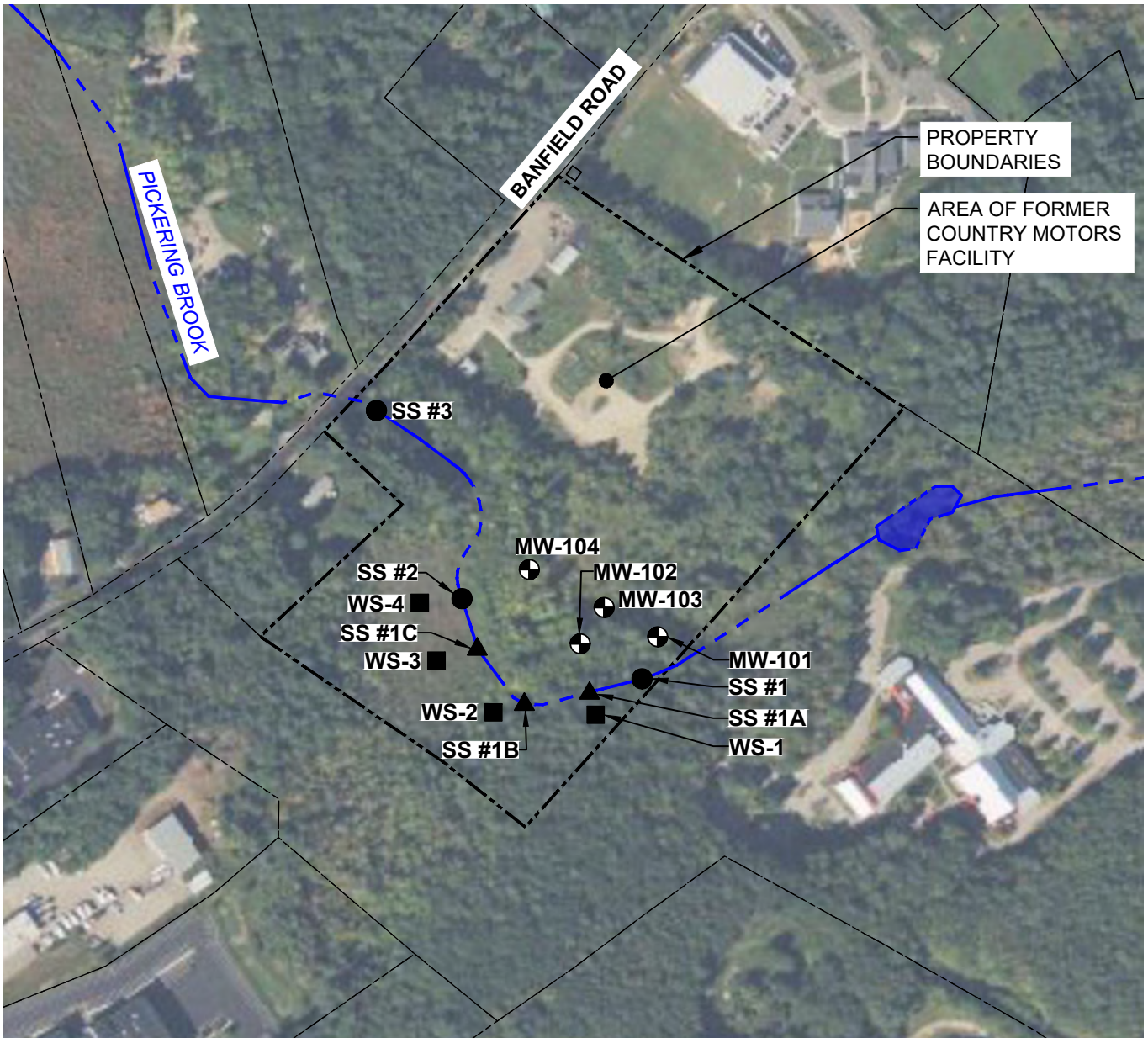
PROJECT: **WILCOX & BARTON, INC.**
FORMER COUNTRY MOTORS SITE WORK PLAN
375 BANFIELD ROAD
PORTSMOUTH, NEW HAMPSHIRE

TITLE: **SITE PLAN**

| | |
|--------------|---------------------------------------|
| DRAWN BY: | ARD |
| CHECKED BY: | CDN |
| APPROVED BY: | CDN |
| DATE: | MARCH 2023 |
| PROJ. NO.: | 489599 |
| FILE: | Country Motors Site Figures_REV01.dwg |

FIGURE 2

6.5411 - USER: adwinson - ATTACHED XREFS: - ATTACHED IMAGES: DRAWING NAME: I:\Augusta-1\Environmental\RMID\ENV RMD Projects\Wilcox & Barton\489599-Country Motors - Portsmouth\10-DWG\Country Motors Site Figures_REV01.dwg --- PLOT DATE: May 15, 2023 - 9:31AM --- LAYOUT: FIGURE 3
 Version: 2017-10-21

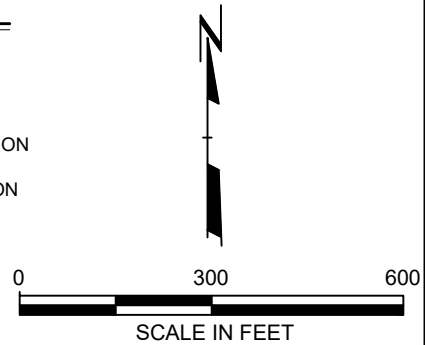


NOTES

1. PROPERTY BOUNDARIES ARE BASED ON DATA FROM THE NEW HAMPSHIRE GIS WEBSITE AND SHOULD BE CONSIDERED APPROXIMATE.
2. SURFACE WATER FEATURES ARE BASED ON USGS DATA AND AERIAL IMAGERY AND SHOULD BE CONSIDERED APPROXIMATE.
3. EXISTING MONITORING WELL LOCATIONS ARE APPROXIMATED BASED ON PROPERTY SITE PLANS.
4. ACTUAL SAMPLING STATIONS AND SAMPLE LOCATIONS MAY BE ADJUSTED BASED ON CONDITIONS ENCOUNTERED IN THE FIELD.

LEGEND

- MW-101 MONITORING WELL LOCATION
- SS #1 PRIMARY IN-STREAM LOCATION
- SS #1A ADDITIONAL IN-STREAM LOCATION
- WS-1 ADDITIONAL WETLAND LOCATION



PROJECT: **WILCOX & BARTON, INC.**
FORMER COUNTRY MOTORS SITE WORK PLAN
375 BANFIELD ROAD
PORTSMOUTH, NEW HAMPSHIRE
 TITLE: **PROPOSED SAMPLING PLAN**

DRAWN BY: ARD
 CHECKED BY: JGH
 APPROVED BY: JGH
 DATE: MAY 2023
 PROJ. NO.: 489599
 FILE: Country Motors Site Figures_REV01.dwg

FIGURE 3

ATTACHMENT A

STANDARD OPERATING PROCEDURES (SOPs & SOGs)



GUIDELINES FOR COLLECTION OF SURFACE WATER SAMPLES

1.0 INTRODUCTION

These guidelines provide basic instructions for the routine acquisition of surface water from lakes, ponds, and streams. The methods outlined below are intended to (1) standardize water sample collection methods; (2) ensure that samples delivered to the laboratory represent field conditions as accurately as possible; (3) assure proper documentation of sample collection; and (4) minimize cross contamination between sampling sites.

2.0 REQUIRED MATERIALS

The following materials are necessary for the acquisition of surface water samples:

- Nitrile gloves
- Labeled sample bottles provided by contracted laboratory (appropriately sanitized and containing the necessary preservative for desired analyses, see Table 2.0 for examples)
- Field data sheets or logbooks, including list of sites or locations to be sampled, and pencil
- Cooler with ice packs for sample storage
- Integrated depth sampler (if collecting algae sample)
- Secchi disk (if collecting algae samples)
- Laboratory Chain of Custody

Table 2.0 Example Container Types, Preservative Requirements, and Hold Times for Water Quality Samples.

| Analysis | Bottle Type | Preservative | Hold Time |
|-------------------------------|-----------------|--------------------------------|----------------------|
| Total Phosphorus | plastic | H ₂ SO ₄ | 28 days |
| Dissolved Phosphorus | plastic | As Is | analyze immediately* |
| Total Suspended Solids (TSS) | plastic | As Is | 7 days |
| Nitrate/Nitrite | plastic | As Is | 48 hrs |
| Total Kjeldahl Nitrogen (TKN) | plastic | H ₂ SO ₄ | 28 days |
| Metals - Total | plastic | HNO ₃ | 6 months** |
| Metals - Dissolved | plastic | As Is | 6 months** |
| Algae | opaque plastic | Lugol's iodine | >1 year |
| Chlorophyll-a | opaque plastic | As Is | analyze immediately |
| Bacteria | sterile plastic | As Is | 6 hrs |

* = 24 hrs with field filtration, ** = 28 days for mercury

3.0 METHODS

3.1 General Sampling Instructions

- Testing methods, sample containers, preservation techniques, and sample volumes should be selected in consultation with the laboratory to ensure that samples obtained will provide the desired results.
- Hold times vary considerably between different analytes and must be taken into consideration when planning field sampling efforts and lab courier pickups to assure the validity of analytical results.
- Field filtration of certain samples (dissolved phosphorus) is recommended. The laboratory can supply syringes and filters for use in the field.



- In general, surface water samples should be collected via direct grab methods.
- Sample collection should precede the measurement of physical field parameters (including pH, apparent color, turbidity, conductivity, and dissolved oxygen) in order to minimize the risk of sediment disturbance and/or sample contamination.
- Clean rubber gloves should be worn at each sampling location. When sampling multiple sites on the same day, gloves may be rinsed in the immediate area of the waterbody to be sampled (downstream at flowing sites).
- Approximately 1-inch of air space should be left when filling sample bottles (except for dissolved oxygen, alkalinity, and BOD samples), so that bottles may be shaken (if needed) before analyses (EPA, 1997; Simpson 1991).
- Sample containers with preservatives should not be used to collect water samples. If using containers with preservatives, a pre-cleaned container of similar type (an as is bottle) should be used to collect and subsequently transfer the sample to the preserved container.
- Ensure that all sample bottles are correctly and completely labeled before storage. Sample bottles should be stored in a cooler with ice packs (it is best to avoid ice, as meltwater could potentially contaminate samples) or in a refrigerator until they are submitted to a lab courier.

3.1.1. Lake and Pond Sampling

- Grab samples from lakes and ponds should be collected at approximately 8 to 12 inches beneath the water surface or mid-way between the surface and the bottom if the waterbody is shallow (EPA 1997). Samples should not be collected in close proximity to the lake shoreline or submerged obstacles
- To collect water samples, hold an as is bottle near the base, remove the lid, and plunge it into the water with the opening facing downward. Invert the bottle and allow it to fill before bringing it to the surface. Decant sufficient water from the bottle to allow for the required headspace and replace the cover, or carefully pour the contents into a bottle containing preservative. Repeat the above process to refill the as is bottle as many times as necessary.

Algae Samples

- Algae samples should be stored in opaque bottles with a small amount of Lugol's iodine for preservative (~1-2 drops in a 250 mL bottle). Algal taxonomy labs can provide opaque plastic bottles, but standard plastic as is bottles covered in aluminum foil can also be used.
- Algae samples should be collected using an integrated depth sampler. An integrated depth sampler consists of a length of tubing (~1in diameter, at least 2 m long) with a weight attached to one end. Sample collection procedures using the depth sampler should proceed as follows (procedure adapted from EPA 2012):



Integrated depth sampler for collection of algae samples.

- Determine the euphotic zone:
 - Lower the secchi disk over the shaded side of the boat until it disappears. Lower the disk a bit further, then slowly raise the disk until it reappears. Record the reappearance depth. The euphotic zone is calculated by multiplying the reappearance depth by 2.
- Holding onto the non-weighted end of the sampler, lower the tube into the water column. Rinse the sampler by submerging it three times.
- Lower the sampler so that it is submerged to the depth of the euphotic zone, or fully submerged if the euphotic zone is deeper than the length of the sampler. Cover the opening at the non-weighted end with a gloved thumb.

- Lift the sampler completely out of the water and cover the opening at the weighted end with a gloved thumb (both ends should be covered). Repeatedly lift each end of the sampler to mix the water sample within the tube.
- Fill the algae sample bottle with the required volume of water from the sampler (the bottle will contain Lugol's solution as preservative so be careful not to over-fill).
- Unlike samples for most other analytes, preserved algae samples can be stored at room temperature before submission to a lab.

3.1.2. Stream Sampling

- Samples should be collected from the center of small streams (i.e., 10-20 feet wide with a maximum depth of less than 2 feet), and at a location where water depth is 2-3 feet in larger streams.
- Always approach a sampling location from downstream, traveling so as to minimize the disturbance of bottom sediments and upstream waters.
- Stand downstream of the desired sampling location, hold the sample bottle near its base and plunge it below the water surface with the opening (mouth) downward. The opening of sample bottles should always be directed away from the sampler in an upstream direction.
- To inform investigations about nutrient inputs, stream flow should be measured whenever water quality samples are collected (see Guidelines for Measuring Stream Flow)

4.0 DOCUMENTATION


Report surface water field data on sheets or in notebooks. Any unanticipated site-specific information, which requires deviation from the above guidelines, should be recorded. Field notes for surface water sampling should include a minimum of the following:

- Name or initials of person collecting the samples
- Sample identification/station location
- Date and time of sample collection
- Environmental conditions (e.g. wind, weather)
- Other comments or observations about water quality and site conditions (e.g. visible algae bloom, dead fish nearby, sample has noticeable odor or color, etc.)

Photographic evidence of any notable conditions is also desirable.

5.0 REFERENCES

EPA, 2012. 2012 National Lakes Assessment Field Operations Manual. Version 1.0, May 15, 2012. United States Environmental Protection Agency. Office of Water. EPA-841-B-11-003. Accessed January 22, 2020 at https://www.epa.gov/sites/production/files/2013-11/documents/nla2012_fieldoperationsmanual_120517_final_combinedqrg.pdf





STANDARD OPERATING GUIDELINES FOR COLLECTION OF SEDIMENTS FROM FRESHWATER ENVIRONMENTS

1.0 INTRODUCTION

1.1 Purpose and Applicability

These Standard Operating Guidelines (SOGs) provide basic instructions for the collection of bottom sediments from freshwater environments. Collections are to be performed in accordance with methodologies generally accepted by the Massachusetts Department of Environmental Protection (MADEP), Rhode Island Department of Environmental Management (RIDEM), or other agency, as applicable. In some cases, deviation from these SOGs may be necessary to comply with particular local, state, or federal program requirements.

1.2 Quality Assurance Planning Considerations

The end use of the data will determine the quality assurance requirements that are necessary to produce data of acceptable quality. These quality assurance requirements may be defined in a site-specific workplan or Quality Assurance Project Plan (QAPP) (hereafter referred to as the project plan) and may include duplicate or replicate measurements or confirmatory measurements.

2.0 RESPONSIBILITIES

- The project manager is responsible for ensuring that project-specific requirements are communicated to the project team and for providing the materials, resources, and guidance necessary to perform the measurements in accordance with this SOG and the project plan.
- Field personnel are responsible for verifying that all sampling equipment is in proper operating condition prior to use and for implementing the sampling procedures in accordance with this SOG and any specific project plan.

3.0 REQUIRED MATERIALS

The following materials may be necessary for this procedure:

- Sediment coring or grab sampling device
- Stainless steel or Teflon mixing bowl
- Stainless steel or Teflon mixing spoon or tool
- Nitrile gloves
- Decontamination agents (e.g., Alconox, isopropyl alcohol, distilled/deionized water)
- Scrub brush (to remove sediment and debris)
- Paper towels
- Pre-cleaned sample jars provided by laboratory
- Pencil and indelible marker
- Field data sheets or logbooks
- Digital camera
- GPS receiver
- Field map (optional)

4.0 METHOD

Samples should be collected at locations specified in the project plan. A GPS may be used to navigate to planned locations, as well as to record the final sampling location. Field personnel should collect sediment cores or grabs in accordance with the instructions provided with each specific sampling device deployed. At a minimum, nitrile gloves should be worn at all times during these procedures to prevent direct contact with sampled sediments.

At each sampling location, a pre-cleaned grab sample dredge or corer should be deployed from a stable platform, typically an anchored vessel or ice cover. Sampling equipment should be decontaminated using alconox, isopropyl alcohol, and distilled or deionized water before the collection of each discrete sample. A scrub brush and paper towels may be used to loosen or remove sediments that are stuck to the equipment.

Upon retrieval, the core or grab should be checked to ensure a complete, representative sample has been collected. Each sample should be photographed to document physical characteristics such as sediment color, moisture, and grain size. Grab samples may be photographed from above with the sampler flaps open. Core samples may be photographed with the core laid down and a measuring tape fastened parallel to the core. This will allow physical characteristics to be documented over the full profile of the core, with identification of any discrete vertical layers.

Advanced core logging may be required for certain projects. Requirements relevant to core logging are not included in this SOG. Typically, these are provided in a separate document, such as a project-specific sampling and analysis plan.

If specified by the project plan, multiple samples may be composited in a pre-cleaned mixing bowl and mixed thoroughly with a pre-cleaned spoon before being transferred to the glass sampling jars provided by the laboratory. However, volatile organic compound (VOC) samples should be collected from individual, undisturbed samples (i.e., prior to compositing).

Samples should be collected in accordance with the specific sample volumes and holding times required by each laboratory analytical method, unless the project plan has outlined other project-specific requirements.

The sample jar should be labeled with project name or number, sample identification, date, time, and any other project-specific requirements. This information should also be recorded in a field book or GPS data dictionary at the time of sampling along with other essential information such as water depth, sample coordinates, and notes on the physical nature of the sediment collected.

5.0 QUALITY CONTROL

Duplicate field samples or split samples may be collected if specified by the project plan. Once samples have been retrieved and placed into jars, the samples should be kept on ice or refrigerated until the laboratory can analyze them.

6.0 DOCUMENTATION

Documentation for recorded data must include a minimum of the following:

- Date and time of collection and analysis
- Signature or initials of person performing the collection or measurement
- Sample identification/station location
- Sample digital photographs
- Pertinent comments

7.0 TRAINING/QUALIFICATIONS

To properly perform sediment collections, the field personnel must be familiar with the techniques stated in this SOG and experienced in the operation of the sampling equipment.



STANDARD OPERATING GUIDELINES FOR MEASUREMENT OF DISSOLVED OXYGEN

1.0 INTRODUCTION

1.1 Purpose and Applicability

These Standard Operating Guidelines (SOG) provide basic instructions for routine measurement of dissolved oxygen using a polarographic sensor-equipped dissolved oxygen meter with a digital read-out (e.g., YSI Model 55 Dissolved Oxygen Unit or Pro2030 Dissolved Oxygen, Conductivity, Salinity Instrument). Measurements are made in accordance with methods that address dissolved oxygen measurement of drinking, surface, and saline waters, and domestic and industrial wastes.

1.2 Quality Assurance Planning Considerations

The end use of the data will determine the quality assurance requirements that are necessary to produce data of acceptable quality. These quality assurance requirements will be defined in the site-specific workplan or Quality Assurance Project Plan (QAPP) (hereafter referred to as the project plan) or laboratory Quality Assurance Manual (QAM) and may include duplicate or replicate measurements or confirmatory measurements.

2.0 RESPONSIBILITIES

- The project manager is responsible for ensuring that project-specific requirements are communicated to the project team and for providing the materials, resources, and guidance necessary to perform the measurements in accordance with this SOG and the project plan.
- The analyst is responsible for verifying that the dissolved oxygen measuring device is in proper operating condition prior to use and for implementing the calibration and measurement procedures in accordance with this SOG and the project plan.

3.0 REQUIRED MATERIALS

The following materials are necessary for this procedure:

- Dissolved oxygen meter with digital read-out device
- Manufacturer's instruction manual for the instrument
- Manufacturer's recommended operating solution and replacement membranes
- NIST-traceable thermometer
- Laboratory or field data sheets or logbooks

4.0 METHOD

4.1 Sample Handling, Preservation, and General Measurement Procedures

To achieve accurate dissolved oxygen measurements, samples should be analyzed *in situ*. Measurements in flowing waters should be made in relatively turbulent free areas. Measurements in standing waters may require gentle probe agitation to create water movement around the probe (check instrument manual to confirm).

4.2 Calibration and Measurement Procedures

To accurately calibrate some dissolved oxygen meters, it may be necessary to know the altitude of the region in which you are located and the approximate salinity of the water you will be analyzing. Fresh water has a salinity of approximately zero. Seawater has an approximate salinity of 35 practical salinity units (psu). If uncertain, measure salinity first with an appropriate device. The instructions below are applicable to the YSI Model 55; for other instruments, consult the instruction manual.

- Ensure that the sponge inside the instrument's calibration chamber is wet then insert the probe into the chamber. Turn the instrument on and wait for readings to stabilize (as long as 15 minutes, depending on the model).
- To calibrate, enter the calibration menu by pressing and releasing both the up and down arrow keys at the same time. Enter the altitude (in hundreds of feet) at the prompt by using the arrow keys to increase or decrease the altitude (example: 12 = 1,200 feet). Press enter when correct altitude is shown.
- The meter should display CAL in the lower left of the display with the calibration value in the lower right of the display and the current D.O. reading (before calibration) should be on the main display. Once the D.O. reading is stable, press ENTER. Enter the salinity at the prompt by using the arrow keys. Press ENTER when finished and the instrument will return to normal operation.
- Calibration should be performed at a temperature within $\pm 10^{\circ}\text{C}$ of the sample temperature. Recalibrate every 15 samples and whenever the unit is turned on.
- If calibration is out of range, erratic readings occur, bubbles appear, or if the membrane becomes damaged, wrinkled, or fouled refill the membrane solution and/or replace the membrane, per the manufacturer's manual.
- Avoid contact with environments containing substances that may attack the probe materials (e.g. acids, caustics, and strong solvents).

4.3 Troubleshooting Information

If there are any performance problems with the dissolved oxygen-measuring device, consult the appropriate section of the instruction manual for the checkout and self-test procedures. If the problem persists, consult the manufacturer's customer service department immediately for further instructions.

4.4 Maintenance

Instrument maintenance for meter-type dissolved oxygen measuring devices should be performed according to the procedures and frequencies required by the manufacturer. Rinsing the probe with distilled or deionized water and preventing exposure of the membrane to drying is typically all that is required on a day-to-day basis.

5.0 QUALITY CONTROL

Duplicate measurements of a single sample should be performed at the frequency specified in the project plan. In the absence of project-specific criteria, duplicate measurements should agree within ± 0.2 mg/L.

The temperature readout of the meter should be checked annually against a NIST-traceable thermometer. If the difference is greater than 0.5°C , the instrument manufacturer should be consulted for guidance. Temperature measurements should be compensated for any difference with the reference thermometer.

6.0 DOCUMENTATION

All dissolved oxygen meter calibration, checks, and maintenance information will be recorded in a calibration logbook. Dissolved oxygen data may be recorded on the appropriate field data sheets or field books.

- Calibration documentation must be maintained in a thorough and consistent manner. At a minimum, the following information must be recorded:
 - Date and time of calibration
 - Signature or initials of person performing the measurement

- Instrument identification number/model
- Readings for all continuing calibration checks
- Comments
- Documentation for recorded data must include a minimum of the following:
 - Date and time of analysis
 - Signature or initials of person performing the measurement
 - Instrument identification number/model
 - Sample identification/station location
 - Dissolved oxygen, both in mg/L and percent saturation (corrected for any difference with reference thermometer) and temperature of sample (including units and duplicate measurements)
 - Comments

7.0 TRAINING/QUALIFICATIONS

To properly perform dissolved oxygen measurements, the analyst must be familiar with the calibration and measurement techniques stated in this SOG. The analyst must also be experienced in the operation of the meter.

Certain state certification programs require that dissolved oxygen measurements in the field be taken by, or in the presence of, personnel that are qualified under the certification program.

8.0 REFERENCES

Standard Methods for the Examination of Water and Wastewater, 21st Edition, 2005.

Methods for the Chemical Analysis of Water and Wastes, EPA 600/4-79-020, Revised 1983.



STANDARD OPERATING GUIDELINES FOR MEASUREMENT OF PH

1.0 INTRODUCTION

1.1 Purpose and Applicability

These Standard Operating Guidelines (SOG) provide basic instructions for routine calibration and operation of a variety of pH meters, including the Hanna pHep5 pH/Temperature Testers. Although these meters may measure additional parameters (e.g., temperature, specific conductivity, etc.), this SOG addresses pH measurement only (other capabilities are outlined in the appropriate SOG and manufacturer's individual instrument manuals). This SOG is designed specifically for the measurement of pH in accordance with EPA Method 150.1 and Standard Method 4500-H B which address electrometric pH measurements of drinking, surface, and saline waters, domestic and industrial wastes, and acid rain.

1.2 Quality Assurance Planning Considerations

The end use of the data will determine the quality assurance requirements that are necessary to produce data of acceptable quality. These quality assurance requirements will be defined in the site-specific workplan or Quality Assurance Project Plan (QAPP) (hereafter referred to as the project plan) or laboratory Quality Assurance Manual (QAM) and may include duplicate or replicate measurements or confirmatory analyses.

2.0 RESPONSIBILITIES

- The project manager is responsible for ensuring that project-specific requirements are communicated to the project team and for providing the materials, resources, and guidance necessary to perform the measurements in accordance with this SOG and the project plan.
- The analyst is responsible for verifying that the pH meter is in proper operating condition prior to use and for implementing the calibration and measurement procedures in accordance with this SOG and the project plan.

3.0 REQUIRED MATERIALS

The following materials may be necessary for this procedure:

- pH meter
- pH meter manufacturer's instruction manual
- Deionized or distilled water
- 4.0, 7.0, and 10.0 buffer solutions
- Lint-free tissues
- Mild detergent
- Manufacturer's recommended storage solution
- Manufacturer's recommended cleaning solution
- National Institute of Standards and Technology (NIST)-traceable thermometer
- Field data sheet or logbook
- Calibration sheet or logbook

4.0 METHOD

4.1 Sample Handling, Preservation, and General Measurement Procedures

- To achieve accurate pH measurements, samples should be analyzed immediately in the field, or as soon as possible after collection. Sample should be measured *in situ* or collected in plastic or glass containers.
- As temperature can affect the pH measurements obtained, both the pH and the temperature of the sample must be recorded, unless the meter is capable of automatic temperature correction (ATC).
- Primary standard buffer salts available from NIST can be purchased and are necessary for situations where extreme accuracy is required. Secondary standard buffers may be purchased as a solution from commercial vendors and are recommended for routine use. Buffers should not be used after their expiration dates as provided by the manufacturer. An expiration date of one year should be used if the manufacturer does not supply an expiration date or if the buffers are prepared from pH powder pillows, etc.
- When using the meter in the laboratory, always place the buffer/sample beaker on the magnetic stirrer, and make sure the stirring bar is rotating during measurements. Rinse the stirring bar as well as the beaker between buffers/samples.

EXCEPTION: Do not use the magnetic stirrer for acid rain samples. It is crucial not to induce dissolved gases into the sample to be absorbed or desorbed, as this will alter the pH. Stir the sample gently for a few seconds after introducing the electrode, then allow the electrode to equilibrate prior to recording temperature and pH readings.

- When the meter is being used in the field, keep the probe elevated off the bottom to avoid disturbing sediments. Allow readings to fully stabilize before recording the pH measurement. This may take several minutes, especially if the pH is drastically different from the last reading or the bulb has been allowed to dry out between readings.
- Rinse the electrode with deionized or distilled water between samples and wipe gently, if needed, with a lint-free tissue. If a more thorough cleaning is required, use a mild detergent (e.g., dish soap) or the manufacturer's recommended cleaning solution.
- Store the probe in the manufacturer's recommended storage solution or, if this is not available, tap water. Do not use distilled or deionized water for storage purposes.

4.2 Calibration and Measurement Procedures

- The pH meter should be calibrated daily before any analyses are performed. The meter should be re-calibrated every 12 hours, if used continuously, or at the frequency specified in the project plan.
- Calibration should include a minimum of one point but ideally, a two point calibration that brackets the expected pH of the samples to be measured is desirable. Calibration measurements should be recorded in the calibration logbook.
- Choose either 7.0 and 10.0 (high range) or 4.0 and 7.0 (low range) buffers, whichever will bracket the expected sample range. Pour each buffer into a clean glass beaker. The volume should be sufficient to fully submerge the pH bulb and thermistor. If the pH is being measured in a laboratory, place the beaker on the magnetic stirrer and place the stirring bar in the beaker. Measure and record the temperatures of the buffers using a calibrated thermometer or automatic temperature compensation (ATC).

- Follow the manufacturer's calibration instructions.
- Once calibration is complete, discard the buffer and rinse the beaker (and stirring bar, if used) thoroughly with distilled or deionized water.
- An additional check may be performed, if required by the project plan, by placing the electrode into an additional buffer solution. This buffer should be from a different source than the buffers used for the initial calibration. This buffer should read within +0.2 pH units of the buffer's true pH value.
- Verify the calibration every 15 samples and at the end of the day.
- Recalibrate the instrument if any of the following apply:
 - the check value varies more than 0.2 pH units from the true value
 - the expected pH of the sampled water body is outside the current calibration range
 - readings are erratic or do not stabilize
 - the instrument has just been cleaned or otherwise disturbed for maintenance

4.3 Troubleshooting Information

If there are any instrument performance problems that result in the inability to achieve the acceptance criteria presented in Section 5.0, consult the appropriate section of the meter instruction manual for troubleshooting procedures. If the problem persists, consult the manufacturer's customer service department immediately for further guidance.

4.4 Maintenance

- Instrument maintenance should be performed according to the procedures and frequencies required by the manufacturer.
- The electrode should be stored and maintained according to the manufacturer's instructions.
- If an instrument with ATC is being used, the device should be checked on an annual basis for accuracy with an NIST-traceable thermometer.

5.0 QUALITY CONTROL

- Duplicate measurements of a single sample will be performed at the frequency specified in the project plan. In the absence of project-specific criteria, duplicate measurements should agree within ± 0.2 pH units.
- The temperature readout of the meter will be checked annually against an NIST-traceable thermometer. If the difference is greater than 0.2°C , the instrument manufacturer will be consulted for guidance. Temperature measurements will be compensated for any difference with the reference thermometer.
- Some regulatory agencies may require the analysis of USEPA Water Supply (WS) or Water Pollution (WP) performance evaluation samples. These performance evaluation samples will be analyzed as required.

6.0 DOCUMENTATION

- All pH meter calibration, temperature check, and maintenance information will be recorded in a calibration logbook.
- pH data may be recorded on the appropriate laboratory or field data sheets or logbooks.

- Calibration documentation must be maintained in a thorough and consistent manner. At a minimum, the following information must be recorded:
 - Date and time of calibration
 - Signature or initials of person performing the measurement
 - Instrument identification number/model
 - Expiration dates and batch numbers for all buffer solutions
 - Reading for pH 7.0 buffer before and after meter adjustment
 - Reading for pH 4.0 or 10.0 buffer before and after meter adjustment
 - Readings for all continuing calibration checks
 - Temperature of buffers (corrected for any difference with reference thermometer), including units
 - Comments
- Documentation for recorded data must include a minimum of the following:
 - Date and time of analysis
 - Signature or initials of person performing the measurement
 - Instrument identification number/model
 - Sample identification/station location
 - Temperature (corrected for any difference with reference thermometer) and pH of sample (including units and duplicate measurements)
 - Comments

7.0 TRAINING/QUALIFICATIONS



To properly perform pH measurements, the analyst must be familiar with the calibration and measurement techniques stated in this SOG. The analyst must also be experienced in the operation of the meter.

Certain state certification programs require that pH measurements in the field be taken by, or in the presence of, personnel that are qualified under the certification program.

8.0 REFERENCES

Standard Methods for the Examination of Water and Wastewater, 21st Edition, 2005.

Methods for the Chemical Analysis of Water and Wastes, EPA 600/4-79-020, Revised 1983.

| | | | |
|---|----------------|--|----------------|
| Title: Surface Water and Sediment Sampling | | Procedure Number: ECR 008 | |
| | | Revision Number: 2 | |
| | | Effective Date: August 2020 | |
| Authorization Signatures | | | |
|  | |  | |
| Technical Reviewer Kenneth Cormier | Date 8/3/20 | Environmental Sector Quality Director Elizabeth Denly | Date 8/3/20 |

This document is proprietary property of TRC. It is to be used only by the person(s) to whom it has been provided and solely for the express purpose intended. Any reproduction or distribution, for purposes other than the intended, is forbidden without the express written consent of TRC.

TABLE OF CONTENTS

| | Page No. |
|--|----------|
| 1.0 INTRODUCTION..... | 4 |
| 1.1 <i>Scope & Applicability</i> | 4 |
| 1.2 <i>Summary of Method</i> | 4 |
| 1.3 <i>Equipment</i> | 4 |
| 1.3.1 <i>General Equipment</i> | 4 |
| 1.3.2 <i>Surface Water Sampling Equipment</i> | 5 |
| 1.3.3 <i>Sediment Sampling Equipment</i> | 5 |
| 1.4 <i>Definitions</i> | 6 |
| 1.5 <i>Health & Safety Considerations</i> | 7 |
| 1.6 <i>Cautions and Potential Problems</i> | 7 |
| 1.6.1 <i>Surface Water Sampling</i> | 7 |
| 1.6.2 <i>Sediment Sampling</i> | 8 |
| 1.7 <i>Personnel Qualifications</i> | 8 |
| 2.0 PROCEDURES | 8 |
| 2.1 <i>Order of Sample Collection</i> | 9 |
| 2.2 <i>Surface Water Sampling Procedures</i> | 9 |
| 2.2.1 <i>Sampling Surface Water at a Discrete Depth</i> | 9 |
| 2.2.2 <i>Sampling Surface Water with a Dip Sampler</i> | 10 |
| 2.2.3 <i>Sampling Surface Water Using the Direct Fill Method</i> | 10 |
| 2.2.4 <i>Sampling Surface Water with a Peristaltic Pump</i> | 10 |
| 2.2.5 <i>Sample Collection for Laboratory Analyses</i> | 11 |
| 2.3 <i>Sediment Sampling Procedures</i> | 12 |
| 2.3.1 <i>Sampling Surface Sediment (i.e., 0-6” below ground surface [bgs]) with a Spade, Shovel, Trowel, or Scoop from Beneath a Shallow Aqueous Layer (i.e., 0-12” bgs)</i> | 13 |
| 2.3.2 <i>Sampling Surface Sediment (i.e., 0-6” bgs) with a Bucket Auger or Tube Auger From Beneath a Shallow or Deep Aqueous Layer</i> | 14 |

| | | |
|------------|---|-----------|
| 2.3.3 | Sampling Surface Sediment (i.e., 0-6” bgs) with an Eckman Dredge or Ponar Grab from Beneath a Shallow or Deep Aqueous Layer.. | 14 |
| 2.3.3.1 | Use of the Eckman Dredge (Preferred with Moderately Consolidated, Fine-Textured Sediment) | 14 |
| 2.3.3.2 | Use of Ponar Grab (Preferred with Consolidated Fine-to-Coarse-Textured Sediment) | 15 |
| 2.3.4 | Sampling Sediment in Deep Water | 15 |
| 2.3.4.1 | Use of Vibracore | 15 |
| 2.3.4.2 | Use of Split-Spoon Sampler | 16 |
| 2.4 | <i>Post-sampling Activities</i> | 16 |
| 3.0 | INVESTIGATION-DERIVED WASTE DISPOSAL | 17 |
| 4.0 | QUALITY ASSURANCE/QUALITY CONTROL | 17 |
| 4.1 | <i>Field Duplicates</i> | 17 |
| 4.2 | <i>Equipment Blanks</i> | 18 |
| 4.3 | <i>Trip Blanks</i> | 18 |
| 4.4 | <i>Matrix Spikes/Matrix Spike Duplicates (MS/MSDs) and MS/Duplicates</i> | 18 |
| 4.5 | <i>Temperature Blanks</i> | 19 |
| 5.0 | DATA MANAGEMENT AND RECORDS MANAGEMENT | 19 |
| 6.0 | REFERENCES | 20 |
| 7.0 | SOP REVISION HISTORY | 20 |

ATTACHMENTS

| | |
|--------------|---|
| Attachment A | Procedure for Collection of Sediment Samples for VOCs, VPH or GRO (SW-846 Method 5035A) |
| Attachment B | Example Surface Water/Sediment Sample Log |
| Attachment C | Shipping Methanol-preserved Samples |
| Attachment D | SOP Fact Sheet |
| Attachment E | SOP Modifications for PFAS |

1.0 INTRODUCTION

1.1 Scope & Applicability

This Standard Operating Procedure (SOP) was prepared to direct TRC personnel in the logistics, collection techniques, and documentation requirements for collecting representative surface water and sediment samples. This SOP is applicable to the sampling of surface water and sediment in both flowing and standing water in marine, estuarine or freshwater environments. These are standard (i.e., typically applicable) operating procedures that may be changed, as required, dependent upon site conditions, equipment limitations, or limitations imposed by the procedure. In addition, other state or federal requirements may be above and beyond the scope of this SOP and will be followed, if applicable. In all instances, the actual procedures used should be documented and described in the field book.

1.2 Summary of Method

The objective of surface water and sediment sampling is to obtain a representative sample of these media for analysis of physical and/or chemical parameters, as necessary, at a given site. This objective requires that the sample be both free of unsuitable material and be of sufficient quantity and quality for analysis by the selected analytical method. Sediment and surface water samples are collected either directly using a hand-held device or indirectly using a remotely activated device. In some instances, direct push drilling equipment may be appropriate for sediment sampling and the procedures in TRC's ECR SOP 003, Soil Sampling, would be applicable. For specialized sampling programs involving per- and polyfluoroalkyl substances (PFAS), refer to Attachment E for further details. Information on applicability of sampling methods can be found on Interstate Technology & Regulatory Council (ITRC) and United States Environmental Protection Agency (EPA) websites.

1.3 Equipment

The following equipment may be utilized when collecting surface water and sediment samples. Project-specific conditions or requirements may warrant the use of additional equipment or deletion of items from this list.

1.3.1 General Equipment

- Appropriate level of personal protective equipment (PPE), as specified in the site-specific Health and Safety Plan (HASP) including additional safety gear for working in or near water (e.g., harness, life jacket, tether, flotation device, etc.)
- Photoionization detector (PID) or flame ionization detector (FID)
- Wooden stakes and spray paint, plastic flagging (highly visible), or steel pin flags
- Tape measure, folding ruler
- Boat (if needed) with anchor
- Indelible marking pens or markers
- Field book and/or Sample Log Form
- Buoys
- Camera
- Compass
- 5-gallon bucket

- Sample container labels
- Chain-of-custody (COC) forms (TRC or laboratory, as appropriate)
- Organic absorbent (e.g., Slickwick, ground corn cob, sawdust)
- Equipment decontamination supplies
- Sample coolers
- Bubble wrap
- Ice (for sample storage/preservation)
- Zip-loc® plastic bags (for ice and COCs)
- Thermometer
- Barometer
- Lint-free, non-abrasive, disposable towels (e.g., Kimwipes®)
- Survey equipment and/or global positioning system (GPS) and/or other means of establishing sample locations
- Wire/rope
- Calibrated staff
- Maps/site plan
- Hip/chest waders
- Rubber boots

1.3.2 Surface Water Sampling Equipment

- Multi-parameter instrument and flow-through cell (typically should include: pH, temperature, conductivity, oxidation-reduction potential, and dissolved oxygen [DO]). Note: Salinity probe may be needed depending on project requirements.
- Turbidity meter
- Sample collection tool options**
 - Dip sampler
 - Kemmerer bottle
 - Peristaltic pump
 - Van Doren sampler

**The deployable samplers will typically be manufactured of stainless steel, Teflon®, or glass.

- Teflon®, Teflon®-lined polyethylene, or high density polyethylene (HDPE) tubing, dependent upon project objectives
- Filtration equipment, if required (peristaltic pump and 0.45 micron [μm] filters, or as otherwise required for the project)
- Graduated cylinder or five-gallon bucket
- Stop watch
- Sample containers (may be supplied by the laboratory, depending upon the regulatory program): The proper containers should be determined in conjunction with the analytical laboratory in the planning stages of the project.

1.3.3 Sediment Sampling Equipment

- Sample collection tool options
 - Spade or shovel (stainless steel or plastic)
 - Scoop (stainless steel or plastic)
 - Trowel (stainless steel or plastic)

- Hand auger
- Bucket auger
- Tube auger head (core sampler with removable liner)
- Sand auger head
- Mud auger head
- Acetate liners
- Extension rods
- Sediment coring device (i.e., vibracore, gravity core, etc.)
- Ponar or equivalent grab sampler
- Eckman dredge
- Nylon rope or stainless-steel cable
- Two adjustable wrenches and a slip wrench
- Nylon tube brush
- Wire brush for thread cleaning
- Stainless-steel mixing bowl or disposable aluminum tray
- Stainless-steel spatulas or spoons
- Small scale to measure sample mass
- Dedicated Teflon® spoons (if required)
- Sample containers (may be supplied by the laboratory, depending upon the regulatory program): The proper containers should be determined in conjunction with the analytical laboratory in the planning stages of the project.

For non-volatile organic compound (VOC) parameters, glass containers with Teflon®-lined caps are typically utilized. Typical containers used for VOC parameters are provided in Attachment A. However, one of the following samplers is typically used based on sample consistency (e.g., fluidity, coarse fraction).

- En-Core® samplers.
- Disposable plastic syringes or Terra Core™ samplers.

1.4 Definitions

| | |
|-------------------------|--|
| En-Core® sampler | A disposable volumetric sampling device with an airtight sealing cap. |
| High-level VOC analysis | VOC sediment analysis that yields high reporting limits (approximately 50-200 µg/kg depending on the laboratory). Samples are typically preserved in methanol and cooled to 4°C. High-level VOC analyses are used for samples that are expected to contain elevated concentrations of VOCs (>200 µg/kg). |
| Low-level VOC analysis | VOC sediment analysis that yields low reporting limits (approximately 5 µg/kg depending on the laboratory). Samples are typically preserved in water, cooled to 4°C, and frozen within 48 hours of collection. Low-level VOC analyses are used for samples that are expected to contain lower concentrations of VOCs (<200 µg/kg). |

| | |
|---------------------|---|
| Sediment | Mineral and organic materials situated beneath an aqueous layer. |
| Terra Core™ sampler | A disposable volumetric sampling device used to transfer soil samples to the appropriate sample containers. |

1.5 Health & Safety Considerations

TRC personnel will be on site when implementing this SOP. Therefore, TRC personnel shall follow the site-specific HASP. TRC personnel will use the appropriate level of PPE, as defined in the HASP.

Sediment or surface water samples containing chemical contaminants may be handled during implementation of this SOP. Additionally, sample preservatives including caustics and/or acids may be considered hazardous materials and TRC employees will appropriately handle and store them at all times. Address chemicals that pose specific toxicity or safety concerns and follow any other relevant requirements, as appropriate. Hazardous substances may be incompatible or may react to produce heat, chemical reactions, or toxic products. Hazardous substances may be incompatible with clothing or equipment; some substances can permeate or degrade protective clothing or equipment. Also, hazardous substances may pose a direct health hazard to workers through inhalation or skin contact or if exposed to heat/flame and they combust. Material safety data sheets for chemicals handled by TRC should be maintained in the field.

A hazard analysis specifically addressing the project-specific water hazards must be included in the HASP.

1.6 Cautions and Potential Problems

1.6.1 Surface Water Sampling

- When collecting surface water using the direct-fill method:
 - the sample container should generally be held below the surface to avoid collection of floating debris.
 - if pre-preserved sample bottles are used, care must be taken to avoid loss of preservative.
- Make sure monitoring instruments (e.g., multi-parameter meter) are maintained and calibrated to ensure accurate readings.
- Clear tape should not be used to cover labels on certain analyses (e.g., 40-mL vials for VOC analysis) due to potential interference with analytical equipment.
- Surface water sampling should proceed from the downstream locations to the upstream locations.
- Be sure to obtain all necessary permits prior to sampling in water bodies, if applicable.
- Where metals constituents are to be analyzed, filtration in the field may be required. Extra bottles may be necessary depending on sampling technique (e.g., dip sample collection; field filtering to a second bottle onshore). Samples should also be collected for hardness analysis to allow for direct comparison of data to ambient water quality criteria.

1.6.2 Sediment Sampling

- Clear tape should not be used to cover labels on certain analyses (e.g., 40-mL vials for VOC analysis) due to potential interference with analytical equipment or the ability to obtain accurate post-sampling weights.
- Decanting the overlying water should be done carefully to minimize any loss of fine-grained sediment and organic matter.
- Homogenization should be performed quickly and efficiently in order to avoid altering the particle-size distribution of a sample and to avoid oxidation of the sediments. Homogenization should not be performed for VOC analysis.
- If free product is encountered in sediment, consult with the Project Manager prior to shipping the sample to the laboratory.
- Sediment sampling should proceed from the downstream locations to the upstream locations.
- Samples collected for low-level VOC analysis must be shipped to the laboratory as soon as possible due to the fact that these samples must be frozen by the laboratory within 48 hours of collection.
- Sediment sampling often presents challenges due to working near/within water stream flow conditions, working in a boat, etc. along with often difficult substrate (cobble river bottom, mucky conditions, etc.). Sampling surface sediment beneath a shallow aqueous layer with spades, shovels, trowels, and scoops may not be an accurate or feasible method with deep and rapidly flowing water. It is recommended to have multiple methods of sampling equipment on-hand to improve chances of obtaining appropriate/representative samples of sufficient volume.
- Headspace readings of sediment samples using a PID may be unreliable due to the high moisture content of the samples.

1.7 Personnel Qualifications

Since this SOP will be implemented at sites or in work areas that entail potential exposure to toxic chemicals or hazardous environments, all TRC personnel must be adequately trained. Project and client-specific training requirements for samplers and other personnel on site should be developed in project planning documents, such as the sampling plan or project work plan. These requirements may include:

- OSHA 40-hour Health and Safety Training for Hazardous Waste Operations and Emergency Response (HAZWOPER) workers
- 8-hour annual HAZWOPER refresher training.

2.0 PROCEDURES

Always refer to the site-specific work plan and/or scope of work for any site-specific sampling procedures.

2.1 Order of Sample Collection

If both sediment and water samples are to be collected concurrently, each water sample should be taken prior to the corresponding sediment sample in order to avoid introducing sediment into the water column from sediment collection activities. Depth to the bottom must be accurately known in order not to disturb sediment during surface water collection. If water depth is unknown or not observed, use a calibrated rod, tape, or line to measure the depth to the bottom or refer to a known bathymetric survey if possible.

In flowing streams or runoff channels, water and sediment samples should be collected first from the furthest point downstream (with each water sample collected before the sediment sample). The remaining samples will be taken while proceeding upstream. In tidal situations, prior to mobilization, determine the tidal sequence and monitor the direction of tidal flow in order to determine the proper sampling sequence.

2.2 Surface Water Sampling Procedures

Samples should be taken without disturbing the sediments, which would include the results of actions such as entering the surface water body. This may be accomplished by the use of a remote sampler (e.g., a sample bottle held on a long pole with a gimbaled yoke).

Prior to collecting surface water, calibrate the water quality parameter instrument and turbidity meter in accordance with the site-specific work plan.

2.2.1 Sampling Surface Water at a Discrete Depth

- The Kemmerer sampler is a brass cylinder with rubber stoppers that leave the ends of the sampler open while being lowered in a vertical position, thus allowing free passage of water through the cylinder. This sampler is recommended when the sampling location is accessed from a boat or structure, such as a bridge, and where samples at specific depths are required.
- The Van Dorn sampler is plastic and is lowered in a horizontal position. This sampler is recommended when collecting surface water from a very specific sampling depth or from a shallow water body.

In each case, a messenger is sent down a rope when the sampler is at the designated depth, causing the stoppers to close the cylinder. The sampler is then raised to the surface.

1. Set the decontaminated Kemmerer bottle or Van Dorn sampler so that the upper and lower stoppers are pulled away from the body.
2. Lower the sampler to the predetermined depth. Avoid disturbance of the bottom.
3. When the sampler is at the required depth, send the weighted messenger down the suspension line to close the sampler.
4. Retrieve the sampler and discharge the first 20 mL from the drain.

5. Proceed to Section 2.2.5 for filling of sample containers and/or if filtering is required.
6. Repeat steps 1-4 if additional sample volume is needed to fulfill analytical requirements.

2.2.2 Sampling Surface Water with a Dip Sampler

A dip sampler is useful for situations where a sample is to be recovered from an outfall pipe or along a bank where direct access is limited. The long handle on such a device allows access from a discrete location.

1. Assemble the device in accordance with the manufacturer's instructions.
2. Extend the device to the sample location and collect the sample.
3. Retrieve the sampler and transfer the sample to the appropriate container.
4. Proceed to Section 2.2.5 for filling of sample containers and/or if filtering is required.

2.2.3 Sampling Surface Water Using the Direct Fill Method

This sampling method is recommended for streams, rivers, lakes and other surface waters.

1. For shallow streams, collect the sample under the water surface while pointing the sample container upstream. The container must be upstream of the collector. Avoid disturbing the substrate. A clean intermediate collection container may be necessary to fill bottles to the top since this technique is limited by the depth of the waterbody. If pre-preserved containers are used for direct filling of the bottle, care must be taken to avoid the loss of preservative into the surface water body.
2. For lakes, collect the sample under the water surface while avoiding surface debris.
3. Proceed to Section 2.2.5 for filling of sample containers and/or if filtering is required.

2.2.4 Sampling Surface Water with a Peristaltic Pump

This sampling method is recommended when collecting samples from a boat.

1. Connect Teflon®, Teflon®-lined polyethylene, or HDPE tubing (dependent upon project objectives) to the peristaltic pump.
2. Lower tubing to the predetermined depth. Avoid disturbance of the bottom.
3. When the tubing is at the required depth, start the pump. Measure the flow rate of the pump with a graduated cylinder and stop watch. Record the volume of water collected for a period of one minute and calculate the flow rate as follows.

$$\text{Flowrate (L / min)} = \frac{\text{volume collected (mL)}}{1 \text{ minute}} \times \frac{1 \text{ L}}{1000 \text{ mL}}$$

4. When the flow rate is set, start filling the containers. Refer to Section 2.2.5 for filling of sample containers and/or if filtering is required.
5. If collecting samples at the same location at different depths, tubing must be purged for a minimum of one tubing volume, to ensure water from previous depths is no longer in the tubing.
6. When collecting samples for chemical contaminants, the tubing must be changed between sample locations. If only sampling for water quality measurements (e.g., pH, conductivity, DO, total suspended solids [TSS], etc.), tubing does not have to be changed; however, step 5 must be followed between locations.

2.2.5 Sample Collection for Laboratory Analyses

1. Surface water samples for specific analytical fractions should be collected in the following order:
 - a. VOCs;
 - b. Semivolatile organic compounds (SVOCs);
 - c. Other organic parameters;
 - d. Unfiltered inorganic constituents (e.g., total metals);
 - e. Filtered inorganic constituents (e.g., dissolved metals); and
 - f. Other constituents

Refer to the site-specific work plan for other parameters.

During sample collection, allow the water to flow directly down the side of the sample container without allowing the tubing to touch the inside of the sample container or lid in order to minimize aeration and turbulence and to maintain sample integrity.

2. VOC Sample Collection

- a. Samples for VOCs, volatile petroleum hydrocarbons (VPH) or gasoline range organics (GRO) will be collected first, and the sample vial must be filled so a meniscus forms over the mouth of the vial. This ensures no air bubbles or headspace will be formed after it has been capped. Ensure the lack of air bubbles and headspace by turning the vial upside down and tapping it lightly. If any bubbles are observed, the vial should be topped off using a minimal amount of sample to re-establish the meniscus. Care should be taken to not flush any preservative out of the vial when topping off. If after topping off and capping the vial, bubbles are still present, a new vial should be obtained and the sample re-collected. Note: Extra VOC vials should be obtained prior to the sampling event in case this situation occurs.
- b. When acid preservation is used for the collection of VOCs, the acid must be added to the vials before sample collection. However, in most cases, 40-ml VOA vials come pre-preserved. If a pre-preserved vial effervesces upon the addition of sample, the

acid preservative can be rinsed out of the vial with sample water and then used to collect the sample. The laboratory should be made aware that the affected sample will not be acid-preserved as this may affect the sample holding time. Make a note of effervescence in the field book for future reference.

3. Non-VOC Sample Collection

- a. Completely fill the remaining sample containers for all non-VOC analyses.
- b. Preserve the non-VOC samples in accordance with method and project-specific requirements following sample collection if the sample containers are not pre-preserved. (NOTE: Pre-preserved vials may also be supplied by the laboratory depending on the program).

4. Filtering of Samples

- a. Depending upon project requirements, filtering may be performed using a portable peristaltic pump. See Section 2.2.4, step 3 for setting the flow rate of the pump.

Samples may be filtered direct at the point of collection or collected into an intermediate sampling container and filtered on-shore.

- b. For direct collection and filtering, place the intake end of the tubing directly into the intermediate or temporary sample container (must be unpreserved) or directly into the body of water. The discharge end of the tubing is attached to the filtration unit.

For filtering on-shore, collect the sample into the same sample container type to be used for the final sample bottle. Use a large volume size container or multiple sample containers for the pre-filter rinse.

- c. An in-line filter should be fitted at the end of the discharge tubing and the sample should be collected after the filter. Pre-rinse the dedicated, disposable filter by allowing a minimum of 0.5 to 1 liter of surface water to pass through the filter prior to sampling and discard the pre-rinse liquid. Ensure the filter is free of air bubbles prior to collecting samples.
- d. Collect the filtered water directly from the tubing into an appropriately preserved container. Clearly note “filtered” or “dissolved” on the sample label and COC document.
- e. Change the tubing and filter after the collection of each sample.

2.3 Sediment Sampling Procedures

1. Determine the sampling device to be used from the site-specific work plan, the depth of water at the sampling location, and/or the physical characteristics of the sediment to be sampled.

2. Select a sample location that is representative of sediment depositional areas or in accordance with the site-specific work plan and sampling objectives. Examples include: a sandbar in the middle of a stream; the inside curve of a meandering stream; the down-flow side of a boulder; a deep pool where water velocities are reduced; directly upstream and downstream of an outfall; or a stream delta where the stream carrying the sediment reaches a body of standing water (i.e., pond, lake, ocean cove or bay) or another stream with lower flow velocity.
3. For sampling sediment using direct push procedures, refer to TRC's ECR SOP 003, Soil Sampling.
4. The following steps are generally employed for all sediment samples, regardless of the sampling device used:
 - a. Collect a sample for VOCs, VPH, GRO and/or acid volatile sulfide (AVS)/simultaneously extracted metals (SEM) analysis, if required. If VOC, VPH or GRO analyses are required, collect the sample in accordance with the procedures in Attachment A or the site-specific work plan. For AVS/SEM analysis, immediately fill a sample container leaving no headspace.
 - b. Unrepresentative materials (e.g., leaves, stones) should be removed as much as practicable from the sample.
 - c. Transfer the sample into a homogenization bowl that has been decontaminated.
 - d. Decant the aqueous layer from the homogenization bowl prior to homogenization. Extra care should be taken to retain the fine-sediment fraction during the decanting process.
 - e. Homogenize the sample as quickly as possible prior to filling the sample containers by mixing the sample within the bowl using a stainless-steel spoon. The following order of collection should be followed for non-VOC parameters: SVOCs, extractable petroleum hydrocarbons (EPH), pesticides, polychlorinated biphenyls (PCBs), inorganics, geotechnical parameters, and biological parameters.
 - f. If samples will not be frozen by the laboratory, fill sample containers to the brim to reduce oxygen exposure.

2.3.1 Sampling Surface Sediment (i.e., 0-6" below ground surface [bgs]) with a Spade, Shovel, Trowel, or Scoop from Beneath a Shallow Aqueous Layer (i.e., 0-12" bgs)

This sample method is recommended only when in shallow slow-moving waters.

1. Using a decontaminated spade, shovel, trowel, or scoop, remove the sediment from the sampling area.
2. Proceed to Section 2.3, steps 4a through 4f.

2.3.2 Sampling Surface Sediment (i.e., 0-6” bgs) with a Bucket Auger or Tube Auger From Beneath a Shallow or Deep Aqueous Layer

Due to the small volume of many core samplers, multiple recoveries may be required to obtain the necessary volume.

1. If warranted due to project needs (i.e., maintain integrity of the intact sediment core), insert an acetate core into the bucket auger or tube auger prior to sampling.
2. Attach the auger head to the required length of extensions and attach a “T” handle to the upper extension.
3. Gently remove any visible surface debris from the area to be sampled once brought to the surface.
4. Insert the auger into the sediment at a 0° to 20° angle from vertical. The angle minimizes spillage of the sample from the auger upon extraction from the sediment and water.
5. Rotate the auger to cut a core of sediment.
6. Withdraw the auger slowly. If using a tube auger, be sure the slot is facing upward.
7. Proceed to Section 2.3, steps 4a through 4f.

2.3.3 Sampling Surface Sediment (i.e., 0-6” bgs) with an Eckman Dredge or Ponar Grab from Beneath a Shallow or Deep Aqueous Layer

2.3.3.1 Use of the Eckman Dredge (Preferred with Moderately Consolidated, Fine-Textured Sediment)

The Eckman dredge is not usable in sandy or rocky sediments of high velocity streams. If sampling from heights greater than 5 feet above the water table surface (i.e., bridge sampling), the spring mechanism may be damaged by the speed/impact of the messenger during the triggering of the trap doors.

1. Measure the depth of the water body using a decontaminated measuring tape, staff, or rod.
2. Attach the appropriate length of nylon rope or stainless-steel cable through the hole on the top of the dredge sampler bracket. Mark the distance to the bottom of the rope or cable.
3. Carefully attach springs to both sides of the jaws. Fix jaws so they are in the open position. Ensure the hinged doors on the dredge top are free to open.
4. Lower the sampler to within about 1 foot above the sediment surface.
5. Drop the sampler to the sediment.
6. Trigger the jaw release mechanism by sending the messenger down the rope or cable.
7. Raise the sampler and open top doors. Inspect the sample for acceptability as follows:
 - Ensure the sediment surface is not touching the top of the sampler. If it is, the sampler may be overfilled.
 - Ensure that overlying water is present. This indicates minimal leakage.

- Ensure the desired depth of penetration has been achieved.
 - Ensure there are no signs of sediment loss via incomplete closure of the sampler, penetration at an angle, or tilting upon retrieval.
 - If these inspections indicate an unacceptable sample, repeat procedures.
8. Proceed to Section 2.3, steps 4a through 4f.

2.3.3.2 Use of Ponar Grab (Preferred with Consolidated Fine-to-Coarse-Textured Sediment)

1. Measure the depth of the water body using a decontaminated measuring tape or staff.
2. Attach the appropriate length of nylon rope or stainless-steel cable to the ring on the top of the dredge. Mark the distance to the bottom of the rope or cable.
3. Fix jaws so they are in the open position.
4. Slowly lower sampler to within several feet above sediment.
5. Drop the sampler to the sediment. Pull up sharply on the line to close the dredge.
6. Raise the sampler and open dredge jaws. Inspect the sample for acceptability as follows:
 - Ensure the sediment surface is not touching the top of the sampler. If it is, the sampler may be overfilled.
 - Ensure that overlying water is present. This indicates minimal leakage.
 - Ensure the sediment-water interface is intact and relatively flat with no sign of channeling or sample washout.
 - Ensure the desired depth of penetration has been achieved.
 - Ensure there are no signs of sediment loss via incomplete closure of the sampler, penetration at an angle, or tilting upon retrieval.
 - If these inspections indicate an unacceptable sample, repeat procedures.
7. Proceed to Section 2.3, steps 4a through 4f.

2.3.4 Sampling Sediment in Deep Water

2.3.4.1 Use of Vibracore

The vibracore is a long continuous tube that is driven into the sediment using vibrating action, typically with a pneumatic impactor. The entire core is withdrawn, at which point the entire sample can be extruded and subdivided, or the tube may be cut into segments for sample extraction later. The vibracore can be operated from a small floating plant or barge with a tripod or small derrick and winch to assist in raising and lowering. Vibracores are typically 2-4 inches in diameter and vary in lengths typically in 5-foot increments up to 20 feet long.

The vibracore is only suitable for unconsolidated sediments and cannot penetrate most coarse or consolidated materials. Cores can be equipped with a catcher or the tube can be driven into a layer of compacted material, which forms a "cap" at the bottom. The vibration of the tube has been known to consolidate the sample. The vertical integrity of vibracore samples may be disturbed. As a result, vibracores are well suited for the collection of samples to be vertically composited.

The sediment cores for environmental analysis are typically contained in the vibracore sections within clear, chemically-inert liners that can be cut into project-specified lengths, capped for transport, labeled for identification, and stored on ice until delivered to a shoreline work station for logging and sample collection; or shipped to a laboratory directly for logging and testing.

Proceed to Section 2.3, steps 4a through 4f.

2.3.4.2 Use of Split-Spoon Sampler

The split-spoon sampler is used for subsurface sampling of unconsolidated materials that are both saturated and unsaturated, and can be used for sediment sampling.

The sampler is a metal cylinder which is divided in half, lengthwise. The two halves of the spoon are held together by small pieces of threaded pipe at each end. An open cap, with a catcher is screwed on the tip. The sampler is attached to lengths of steel rod and driven into the sediments with a hammer or weight. After the sampler is withdrawn, the front and rear end pieces are unscrewed, the sampler opened, and the sample removed with a spoon. Be sure to record the recovered sediment in inches into the field book and collect any chemical and biological samples prior to logging the physical characteristics of the recovered sediment.

Split-spoon samplers can be used for most types of sediments, including consolidated sand and clay. Recovery is variable, sometimes poorer with soft, fine-grained sediments. Split-spoon samplers are typically 2-3 inches in diameter, and available in lengths from 2-5 feet. Successive vertical samples can be taken by driving casing (typically a 5-inch pipe) and cleaning out the drill hole between samples. The vertical integrity of an individual split-spoon sample is variable, but a vertically composited sample can be obtained between two elevations with accuracy.

Proceed to Section 2.3, steps 4a through 4f.

2.4 Post-sampling Activities

1. After the samples have been collected, it is preferable to record the sampling location with a GPS device. Alternatively, the in-water sampling location and/or adjacent shoreline location may be marked with wooden stakes colored with highly visible spray paint or flagging in order to identify the sample location for surveying purposes, and/or buoys with unique sample identification numbers (for deeper water locations). The sample and/or location identification should be written on the stake in indelible ink or marking pen. The fixed sampling point should be located with a measuring tape relative to three nearby fixed reference points.

Record this information on the field map and field book (with sketch) in addition to collecting the GPS or triangulation data. A photograph of the sample location and a field record of water conditions at the time of sampling is also recommended.

2. If required, the temperature, pH, DO, oxidation-reduction potential, conductivity, and/or turbidity of the surface water should be determined immediately after sample collection. Where possible, field measurements of these parameters should be measured in-situ, rather

- than from a sample container. These measurements should not be taken from any sample bottles being sent to the analytical laboratory for chemical analysis.
3. Label each sample. If the labels are covered with clear tape, ensure this is not performed for VOC vials.
 4. Package the samples with bubble wrap and/or organic absorbent, as necessary.
 5. Place the samples into a shipping container and cool to 4°C. If wet ice is used to cool the samples, place the ice in double Zip-loc® bags to prevent water from the melting ice from damaging the samples during shipment.
 6. Complete the COC form.
 7. Decontaminate non-disposable sampling equipment between uses.

3.0 INVESTIGATION-DERIVED WASTE DISPOSAL

Field personnel should discuss specific documentation and containerization requirements for investigation-derived waste disposal with the Project Manager.

Each project must consider investigation-derived waste disposal methods and have a plan in place prior to performing the field work. Provisions must be in place as to what will be done with investigation-derived waste. If investigation-derived waste cannot be returned to the site, consider material containment, such as a composite drum, proper labeling, on-site storage by the client, testing for disposal approval of the materials, and ultimately the pickup and disposal of the materials by appropriately licensed vendors.

4.0 QUALITY ASSURANCE/QUALITY CONTROL

The collection of specific field quality control (QC) samples will be specified in the project-specific planning documents and may include one or more of the following samples: equipment blank, trip blank, field duplicate, and matrix spike/matrix spike duplicates.

4.1 *Field Duplicates*

The following procedures should be used for collecting field duplicates of surface water and sediment samples:

- a. For QC purposes, each duplicate sample will be submitted to the laboratory as a “blind” duplicate sample, in that a unique sample identification not tied to the primary sample identification will be assigned to the duplicate (e.g., DUP-01). Standard labeling procedures used for sediment and surface water sampling will be employed. However, a sample collection time will not be included on the sample label or the COC form. The actual source of the duplicate sample will be recorded in the field book.

- b. Each duplicate sample will be collected simultaneously with the actual sample. At the coincident step in the sampling procedures that the VOC, VPH and/or GRO containers are filled and sealed, the duplicate sample VOC, VPH and/or GRO containers will also be filled and sealed. For sediment samples, duplicates for all parameters other than VOCs, VPH and GRO should be filled from the homogenized sample to ensure consistency between the sample and the duplicate. Following the order of collection specified for each set of containers (i.e., VOCs, VPH, GRO, SVOCs, other organics and then inorganic constituents), the duplicate sample containers will be filled simultaneously with the actual sample for each parameter.
- c. All collection and preservation procedures outlined for surface water and sediment sampling will be followed for each duplicate sample.

4.2 Equipment Blanks

Equipment blanks include reagent water that is poured over the decontaminated equipment (if applicable) and collected and preserved in the same sample containers as surface water samples. Note: Equipment blanks associated with sediment samples are collected and preserved in the same sample containers as surface water samples. If sampling surface water using the direct-fill method, equipment blanks are not required. However, if filtering is performed, an equipment blank could be performed to demonstrate the filtration equipment is clean.

Ideally, the reagent water should come from the laboratory and be certified clean. If not certified and/or if not from the laboratory performing the analyses, a separate water blank that has not run through the sampling equipment should be sent to the laboratory for analysis.

4.3 Trip Blanks

Trip blanks will check for potential contamination of samples by VOCs via migration during storage and shipping. For surface water samples, trip blanks consist of two to three 40-mL VOA vials filled with analyte-free water and preserved with hydrochloric acid to pH <2 SU. For sediment samples, trip blanks consist of the same number of water-preserved and/or methanol-preserved vials as used for field samples. Trip blanks are submitted to the laboratory at a frequency of one per cooler for coolers that contain samples for VOC and/or VPH analysis. Trip blanks are analyzed by the laboratory for VOCs and/or VPH, depending on field sample analyses.

4.4 Matrix Spikes/Matrix Spike Duplicates (MS/MSDs) and MS/Duplicates

Matrix spikes (MSs) are an additional analysis of a sample spiked by the laboratory with a subset or all of the target analytes and are used to demonstrate the accuracy of analytical methods for a given matrix. Matrix spike duplicates (MSDs) are an additional analysis of a sample spiked by the laboratory with a subset or all of the target analytes and are also used to demonstrate the accuracy of analytical methods for a given matrix. MS/MSDs also provide a measure of analytical precision for a given matrix. Duplicates are an additional analysis of a sample and are used to demonstrate the precision of analytical methods for a given matrix.

For surface water samples, triplicate volume of a field sample must be collected in order for the laboratory to have enough volume to perform the MS/MSD analyses for organic parameters. An additional volume of a field sample must be collected in order for the laboratory to have enough volume to perform MS/Duplicate analyses for inorganic parameters. Generally, extra volume will not be required to be collected for sediment MS/MSD or MS/Duplicate analyses. The sample designated for MS/MSD or MS/Duplicate analyses should be noted in the comments column of the COC document.

4.5 Temperature Blanks

Temperature blanks consist of a sample container filled with unpreserved water (potable or distilled) and are sometimes included in all coolers which contain samples that require temperature preservation. These may be added to the coolers by the field team if not provided by the laboratory. Temperature blanks must remain inside the coolers on ice during the sampling process. The container for the temperature blank must be clearly labeled “Temperature Blank.”

5.0 DATA MANAGEMENT AND RECORDS MANAGEMENT

Record the general sample collection information such as location, identification, and date/time in the field book or on a sample log sheet. Unless not prescribed in the site-specific work plan or if different from the site-specific work plan, typical field documentation recorded in a field book includes the following information:

- Sample identification number
- Sample location (description or sketch of the sample point)
- Sample depth interval
- GPS coordinates and coordinate system
- Time and date sample was collected
- Type of sampling equipment used
- Personnel performing the task
- Water depth and depth of sample penetration
- Water descriptions (e.g., clarity, flow, foam, debris)
- Visual or other sensory description of the sample (e.g., odors, staining)
- Sediment descriptions (e.g., color, texture, appearance)
- Estimate of sediment quantity recovered by grab sampler
- Weather conditions during sampling (e.g., temperature, wind)
- Other pertinent observations, including whether photographs were taken
- Sample collection equipment used
- Water field parameters such as pH, temperature, conductivity, turbidity, oxidation-reduction potential, and DO
- Decontamination procedure
- Analytical parameters
- Preservation method
- Water quality monitoring equipment calibration information
- Field duplicate location

Affix a properly completed label to each sample container.

All sample numbers must be documented on the COC form that accompanies the samples during shipment. Any deviations from the record management procedures specified in the site-specific work plan must be approved by the Project Manager and documented in the field book.

6.0 REFERENCES

Great Lakes Dredged Material Testing and Evaluation Manual, Appendix D, Sediment Sampling & Handling Guidance, EPA Region 5, September 30, 1998.

Methods for Collection, Storage and Manipulation of Sediments for Chemical and Toxicological Analyses: Technical Manual. EPA-823-B-01-002. Office of Water. October 2001.

Method for the Determination of Volatile Petroleum Hydrocarbons (VPH). MassDEP. May 2004.

SW-846 Method 5035A, *Closed-system Purge-and-trap and Extraction for Volatile Organics in Soil and Waste Samples*. USEPA. Draft Revision 1, July 2002.

40 CFR Part 136. Guidelines Establishing Test Procedures for the Analysis of Pollutants. USEPA.

7.0 SOP REVISION HISTORY

| REVISION NUMBER | REVISION DATE | REASON FOR REVISION |
|-----------------|---------------|---------------------------------|
| 0 | APRIL 2014 | NOT APPLICABLE |
| 1 | JANUARY 2020 | TRC RE-BRANDING |
| 2 | AUGUST 2020 | MODIFICATIONS FOR PFAS SAMPLING |

Attachment A:

Procedure for Collection of Sediment Samples for VOCs, VPH or GRO (SW-846 Method 5035A)

1.0 SAMPLING FOR VOLATILE ORGANIC COMPOUNDS IN SEDIMENT BY EPA METHOD 5035/5035A

The following sampling protocol is recommended for site investigations assessing the extent of VOCs (including VPH and GRO) in sediment at a project site. Because of the large number of options available, careful coordination between field and laboratory personnel is needed. The specific sampling containers and sampling tools required will depend upon the required detection levels and intended data use. Once this information has been established, selection of the appropriate sampling procedure and preservation method best applicable to the investigation can be made.

SW-846 Method 5035 provides instructions and options on the preservation of sediment samples for low-level and high-level VOC analyses:

- Low-level ($\leq 200 \mu\text{g/kg}$) and
- High-level ($> 200 \mu\text{g/kg}$).

The choice of low-level or high-level analysis is determined by the requirements of the project. However, since the low-level method is only valid for a certain concentration range, a sample for analysis by the high-level method must also be collected to ensure quantification of all target analytes is possible, if needed.

The low-level method uses one or more of the following options for the sampling/preservation of sediment:

- Sediment sampled into a vial with a sodium bisulfate (NaHSO_4) solution.
- Sediment collected in an En-Core[®] sampler and immediately shipped to the laboratory for further preservation (within 48 hours).
- Sediment collected in a vial with organic-free water, sealed in the field, and shipped to the laboratory immediately in order to meet the method preservation requirement to freeze within 48 hours of collection.

Based on project-specific requirements, trip blanks may be recommended. Refer to the site-specific work plan for quality assurance (QA)/QC requirements.

1.1 *Low-level Method (VOCs)*

Option A - Direct sampling into En-Core[®] samplers

- Three 5 gram size En-Core[®] samplers for each sample.
- One non-preserved container for moisture determination.

Option B - Direct sampling into vial with chemical preservative

- Two 5 gram size cores are added to volatile organic analysis (VOA) vials (one core is added to each of two VOA vials with sodium bisulfate solution) for each sample using a Terra Core[™] or other coring sampler (e.g., disposable syringe). Once the vials are sealed in the field, these are not opened again.
- One non-preserved container for moisture determination.

Option C - Direct sampling into vial with water (to be frozen at the laboratory)

- Two 5 gram size cores are added to VOA vials (one core is added to each of two VOA vials with water) for each sample using a Terra Core™ or other coring sampler (e.g., disposable syringe). Once the vials are sealed in the field, these are not opened again.
- One non-preserved container for moisture determination.

1.2 High-level Method (VOC, VPH, GRO)

Option D - Direct sampling into En-Core® samplers

- One 5 gram size En-Core® sampler for each sample.
- One non-preserved container for moisture determination.

Option E - Direct sampling into a methanol-preserved vial

- For VOCs: 5 or 10 grams of sediment is added to a VOA vial (with 5 or 10 grams of methanol, respectively) for each sample using a Terra Core™ or other coring sampler (e.g., disposable syringe). This may also depend upon the regulatory agency (e.g., New Jersey Department of Environmental Protection requires 8 to 12 grams in 25 mL methanol or 5 grams in 10 mL methanol).
- For VPH or GRO: The coring device will be filled with 25 grams of undisturbed sediment if 60-ml vials with 25 ml of methanol are used, or 15 grams of undisturbed sediment if 40-ml vials with 15 ml of methanol are used. The goal is to have a 1:1 ratio of sediment-to-methanol.
- One non-preserved container for moisture determination.

1.3 Cautions and Potential Problems

1. Potential leaking sample containers for VOC, VPH and GRO analyses:

Options for evaluating containers for leaking preservatives:

- a. When ordering pre-preserved sample containers, laboratories should be encouraged to mark the meniscus of the preservative on all sample containers. The preservative level should be checked before sampling as a quick check that there has not been any loss of liquid.
- b. Compare preservative level in multiple bottles and select one for comparison purposes to subsequent sample bottles.
- c. Weigh methanol-preserved sample containers prior to sampling. Sample containers found to have lost greater than 0.2 grams of methanol compared to their initial weight should not be used. In order to perform this option, initial container weights must be provided by the laboratory.

2. Potential methanol absorption:

Sediment may be encountered that absorbs all of the methanol preservative (e.g., organic-rich sediment, fine-grain sediment). These sediments can absorb the methanol leaving no methanol extract for the laboratory to analyze. In these instances, the use of additional

methanol is required. The laboratory must be contacted for sample containers with an increased volume of methanol. Using a 1:2 ratio of sediment-to-methanol will help to ensure that there will be adequate volume of methanol remaining for analysis. **NOTE: Additional methanol should not be added to the sample container by the sampler in the field. Containers with additional methanol must be obtained from the laboratory.**

3. Collection of samples with high moisture content:

Sediment samples with high (>50%) moisture content may prevent the attainment of the ideal 1:1 sediment-to-preserved ratio. In these instances, depending on the data quality objectives, it may be necessary to evaluate the sediment to determine what level in the disposable syringe corresponds to the required weight (typically 5 grams for VOCs and 15 or 25 grams for VPH). This can be performed by collecting several trial samples with disposable syringes. Weigh each trial sample and note the length of the sediment in the syringe. These measurements would be used to determine how much sediment in the syringe corresponds to 5 ± 0.5 grams (or the desired weight ± 0.5). All trial samples should be discarded and not used for analysis.

4. En-Core® sampler cautions:

- a. En-Core® samplers, or equivalent, should only be used on fine-grain or cohesive sediments (sediments that stay together in the En-Core® sampler and do not fall apart). En-Core® samplers should not be used to collect sediment samples with high moisture (e.g., sediments below the water table). In the case of sediment samples with high moisture (e.g., sediments below the water table), a stainless steel spatula or scoop should be used with field preservation techniques.
- b. The En-Core® sampler is a single-use device and cannot be decontaminated and reused.
- c. The volume of material collected in an En-Core® sampler should not cause excessive stress on the coring tool.
- d. The volume of material collected should not be so large that the sample easily falls apart during extrusion.
- e. The En-Core® sampler should not be used if any of the components are damaged as the seals may be compromised. Under no circumstances should any components be removed or disturbed.
- f. It is important to make sure air is not trapped behind the sample, as this could cause air to pass through the sample, resulting in a loss of VOCs, or it could cause the sample to be pushed prematurely from the coring tool.

5. Potential effervescence with use of sodium bisulfate as a preservative for low-level VOC analysis of sediments.

This method of preservation is not preferred and, therefore, is not outlined below. If it is used, the following cautions exist:

- a. Carbonaceous or strongly alkaline sediments may cause potential effervescence when reacting with the sodium bisulfate and may result in a loss of VOCs and a shattered vial. If effervescence occurs, sodium bisulfate should not be used. The laboratory

must be contacted and low-level preservation techniques, using water only, should be followed.

- b. Loamy materials or materials containing decayed material may result in false positive results for acetone due to the interaction with the sodium bisulfate.
- c. Some VOCs may be lost due to the resulting acidification when sodium bisulfate is used (e.g., styrene, 2-chloroethyl vinyl ether, acrylonitrile).
- d. Some VOCs may be lost if the laboratory is using a heated purge in combination with the sodium bisulfate preservative (e.g., methyl tert butyl ether [MTBE] and other fuel oxygenates).

1.4 Sample Containers and VOC Sampling Equipment

- Method 5035A-compatible containers or kits (for VOCs, VPH and GRO). Preservatives may be required for some samples with certain variations of SW-846 method 5035A – consult the governing regulatory agency or principal analytical chemist to determine which preservatives are necessary.
 - Low-level VOCs: two 40-mL VOA vials pre-preserved with 5 mL organic-free water and also containing a magnetic stir bar.
 - High-level (or medium-level) VOCs: one 40-mL VOA vial pre-preserved with 5 or 10 mL of purge-and-trap-grade methanol. Volume will be dependent upon laboratory's preference or regulatory agency requirements (e.g., New Jersey Department of Environmental Protection prefers vials with 10 or 25 mL of purge-and-trap-grade methanol).
 - VPH and GRO: One 60-mL vial pre-preserved with 25 mL of purge-and-trap-grade methanol **or** One 40-mL VOA vial pre-preserved with 15 mL of purge-and-trap-grade methanol
and
 - One glass container (or other appropriate container) with no preservative to allow the laboratory to perform the percent solids measurement. NOTE: The laboratory typically requires a minimum of 20 grams to perform this test. Therefore, submitting a sample size less than 4 ounces may be acceptable. This additional container will not be required if the sample is also being submitted for other non-VOC parameters.
- En-Core® samplers, or equivalent, for VOC, VPH and/or GRO analysis:
 - High-level VOC or GRO analysis: one 5-gram En-Core® sampler.
 - Low-level VOC analysis: two 5-gram En-Core® samplers.
 - VPH, GRO or toxicity characteristic leaching procedure (TCLP) VOC analysis: one 25-gram En-Core® sampler.
- Disposable plastic syringes or Terra Core™ samplers.
- Foam VOC vial holders.
- Portable digital scale (accurate to ± 0.01 grams) with calibration weights.

2.0 COLLECTION OF SAMPLES USING EN-CORE® SAMPLERS, OR EQUIVALENT

- The sample will be collected using an En-Core® sampler, or equivalent, as soon as possible after the sediment has been exposed to the atmosphere.
- Check that the En-Core® sampler, or equivalent, is full using both of the following procedures:
 - a. Be sure that the back o-ring on the plunger can be seen when looking through the viewing hole on the handle. This will mean that the sediment has pushed the plunger fully to the back.
 - b. The plunger can only be rotated when it is fully pushed to the back of the body. Therefore, it is important to twist the plunger to guarantee that the sediment has filled the sampler and the back o-rings have sealed.
- Immediately seal the En-Core® sampler, or equivalent. Be sure to twist the cap as it is pushed on. The cap is properly sealed when the two locking arms are completely and symmetrically over the body ridge.
- The samples must be shipped to a laboratory within 24 hours of sampling to ensure the 48-hour hold time for preservation will be met.
- In the event that a field screening technique (instrument reading or visual staining of the sediment) indicates the possible presence of VOCs or hydrocarbons, note the observations or instrument readings in the field book. If the field screening technique does not indicate the presence of VOCs, this should also be noted.
- If samples are collected for only VOC and VPH analyses, a separate aliquot must be collected in an unpreserved container in order for the laboratory to perform a dry weight determination.

3.0 COLLECTION OF SAMPLES USING FIELD PRESERVATION

- Samples for VOCs will be collected as soon as possible after the sediment has been exposed to the atmosphere.
- Samples for VOCs will be collected first (prior to collection of samples for other parameters) using an open-barrel disposable syringe, Terra Core™ sampler, or equivalent. In the case of samples with high moisture (e.g., sediments below the water table), an open-barrel disposable syringe may not be practical; a stainless steel spatula or scoop can be used with field preservation techniques.
- Sediment samples for VOC analyses should **never** be homogenized.
- Each pre-preserved sample container will be weighed prior to sample collection, and the container/preservative weight will be recorded. This procedure will generally be performed by the laboratory prior to shipping the containers to the field.
- Depending upon project requirements, samples for VOC analysis will be collected as low-level, high-level, or both.

- **Low-level VOCs**

1. The syringe will be filled with undisturbed sediment of the following volume: 5 grams of sediment.

As an option to the syringes, 5-gram Terra Core™ samplers, or equivalent, can be used. The goal is to have a 1:1 ratio of sediment-to-preserved.
2. The sediment will be extruded into a pre-preserved VOA vial containing a magnetic stir bar and 5 mL reagent-grade water. This will be done in replicate.
3. Any sand grains present on the container rim or cap must be removed to ensure an air-tight seal of the vial. The VOA vial will be capped quickly and labeled with the sample ID, date, and time of collection. Labels should not be written on the cap of the vial.
4. Gently swirl sample to break up the sediment aggregate, if necessary, until the sediment is covered with preservative. It is imperative that the sediment sample be completely immersed in the preservative solution.
5. In the event that a field screening technique (instrument reading or visual staining of the sediment) indicates the possible presence of VOCs or hydrocarbons, note the observations or instrument readings in the field book. If the field screening technique does not indicate the presence of VOCs, this should also be noted.
6. If samples are collected for only VOC analysis, a separate aliquot must be collected in an unpreserved container in order for the laboratory to perform a dry weight determination.

- **High-level VOCs, VPH, or GRO**

1. High-level VOCs: The syringe will be filled with undisturbed sediment of the following volume: 5 or 10 grams of sediment for high-level analysis (added to the 5 or 10 ml of methanol, respectively). This may also depend upon the regulatory agency (e.g., New Jersey Department of Environmental Protection requires 8 to 12 grams in 25 mL methanol or 5 grams in 10 mL methanol).

VPH or GRO: The syringe will be filled with 25 grams of undisturbed sediment if 60-ml vials with 25 ml of methanol are used, or 15 grams of undisturbed sediment if 40-ml vials with 15 ml of methanol are used. The goal is to have a 1:1 ratio of sediment-to-methanol.

As an option to the syringes, 5-gram Terra Core™ samplers, or equivalent, can be used. Typically, the goal is to have a 1:1 ratio of sediment-to-preserved.
2. The sample will be extruded into a VOA vial containing purge-and-trap grade methanol
3. Any sand grains present on the container rim or cap must be removed to ensure an air-tight seal of the vial. The VOA vial will be capped quickly and labeled with the sample ID, date, and time of collection. Labels should not be written on the cap of the vial.
4. Gently swirl sample to break up the sediment aggregate, if necessary, until the sediment is covered with preservative. It is imperative that the sediment sample be completely immersed in the preservative solution.
5. In the event that a field screening technique (instrument reading or visual staining of the sediment) indicates the possible presence of VOCs or hydrocarbons, note the

observations or instrument readings in the field book. If the field screening technique does not indicate the presence of VOCs, this should also be noted.

6. Methanol is considered to be a hazardous material by the US Department of Transportation (DOT) and the International Air Transportation Association (IATA). Shipments containing methanol between the field and the laboratory must conform to the rules established in Title 49 of the Code of Federal Regulations (49 CFR parts 171 to 179) and the most current edition of the IATA Dangerous Goods Regulations. The volumes of methanol recommended in the VOC method fall under the small quantity exemption of 49 CFR section 173.4. Refer to Attachment C for further details.
7. If samples are collected for only VOC analysis, a separate aliquot must be collected in an unpreserved container in order for the laboratory to perform a dry weight determination.

Attachment B:

Example Surface Water/Sediment Sample Log

Attachment C:

Shipping Methanol-preserved Samples

Shipping of Hazardous Materials

Methanol is considered a hazardous material by the US Department of Transportation (DOT) and the International Air Transport Association (IATA). Shipments of methanol between the field and the laboratory must conform to the rules established in Title 49 of the Code of Federal Regulations (49 CFR parts 171 to 179) and the most current edition of the IATA Dangerous Goods Regulations. Consult these documents or your shipping company for complete details.

Small Quantity Exemption

The volumes of methanol recommended in the high-level VOC, VPH and GRO methods fall under the small quantity exemption of 49 CFR section 173.4. To qualify for this exemption, all of the following conditions must be met:

- ◇ the maximum volume of methanol in each sample container must not exceed 30 mL
- ◇ the sample container must not be full of methanol
- ◇ the sample container must be securely packed and cushioned in an upright position and be surrounded by a sorbent material capable of absorbing spills from leaks or breakage of sample containers
- ◇ the package weight must not exceed 64 pounds
- ◇ the volume of methanol per shipping container must not exceed 500 mL
- ◇ the packaging and shipping container must be strong enough to hold up to the intended use
- ◇ the package must not be opened or altered while in transit
- ◇ the shipper must mark the shipping container as follows:

“This package conforms to 49 CFR 173.4”

When shipping domestically by Federal Express via ground or air, the following rules apply:

- ◇ follow the inner packaging requirements of 49 CFR 173.4
- ◇ no labels, placards, up arrows, or dangerous goods shipping papers are required
- ◇ if the Federal Express airbill has a shipper’s declaration for hazardous goods on it, check the Yes box under *Shipper’s Declaration not Required*

When shipping internationally by Federal Express, the following rules apply:

- ◇ follow the inner packaging requirements of 49 CFR 173.4
- ◇ use dangerous goods shipping papers
- ◇ apply orientation arrows on opposite vertical sides on the exterior of the package

Shipping Papers for International Shipments

International shipments must be accompanied by dangerous goods shipping papers that include the following:

| | |
|---------------------------|---|
| Proper Shipping Name: | Methyl Alcohol |
| Hazardous Class: | Flammable Liquid |
| Identification Number: | UN1230 |
| Total Quantity: | <i>(mL methanol/container x the number of containers)</i> |
| Emergency Response Info: | Methanol MSDS attached |
| Emergency Response Phone: | 1-800-424-9300 |

Attachment D:
SOP Fact Sheet

SURFACE WATER AND SEDIMENT SAMPLING

PURPOSE AND OBJECTIVE

The objective of surface water and sediment sampling is to obtain a representative sample for analysis of physical and/or chemical parameters, as necessary, at a given site. This objective requires that the sample be both free of unsuitable material and be of sufficient quantity and quality for analysis by the selected analytical method. Surface water and sediment samples are collected either directly using a hand-held device or indirectly using a remotely activated device.

WHAT TO BRING: GENERAL EQUIPMENT

- Site-specific HASP
- Appropriate PPE
- Rubber boots and/or hip/chest waders
- Figure showing sample locations
- Field book and/or Sample Log Form
- Indelible marking pens or markers
- Tape measure, folding ruler and or calibrated staff
- Camera
- Compass
- Boat (if needed) with anchor
- Buoys
- Thermometer and/or Barometer
- Zip-loc® plastic bags
- Organic absorbent (e.g., Slickwick, sawdust)
- Bubble wrap
- 5-gallon bucket(s)
- Lint-free, non-abrasive, disposable towels
- Calibrated PID or FID
- Wooden stakes and spray paint, plastic flagging (highly visible), or steel pin flags
- Survey equipment and/or GPS and/or other means of establishing sample locations
- Equipment decontamination supplies
- Sample bottleware, labels, coolers, ice, and blank COC forms; may also need field blank bottles and reagent-grade water

WHAT TO BRING: SURFACE WATER SAMPLING EQUIPMENT

- Multi-parameter instrument and flow-through cell (typically should include: pH, temperature, conductivity, oxidation-reduction potential, and DO). Note: Salinity probe may be needed depending on project requirements
- Turbidity meter
- Sample collection tools (e.g., Dip sampler, Kemmerer bottle, Van Doren sampler, peristaltic pump)
- Teflon, Teflon-lined polyethylene, or HDPE tubing, dependent upon project objectives
- Filtration equipment, if required (peristaltic pump and 0.45 micron filters, or as otherwise required for the project)
- Graduated cylinder or five-gallon bucket
- Stop watch

WHAT TO BRING: SEDIMENT SAMPLING EQUIPMENT

- Sample collection tools (e.g., stainless steel or plastic spade, shovel, scoop, or trowel; hand or bucket auger with appropriate head and extension rods; sediment coring device [e.g., vibracore, gravity core, etc.]; ponar or equivalent grab samplers, eckman dredge)
- Nylon rope or stainless-steel cable (for dredges)
- Nylon tube brush
- Wire brush for thread cleaning
- Stainless-steel mixing bowl or disposable aluminum tray
- Stainless-steel spatulas or spoons
- Small scale to measure sample mass
- Dedicated Teflon® spoons (if required)
- En-Core® samplers, Terra Core™ samplers, or disposable plastic syringes

OFFICE

- Prepare/update the site-specific HASP; make sure the field team is familiar with the latest version.
- Discuss the objective for the sediment sampling program with the Project Manager and/or the field team leader. Discuss sample order, collection method, designation, analytical parameters, turn-around times, laboratory, etc.
 - Are sediment/purge water to be containerized or returned to source?
 - Volume requirements for each sample?
 - QC sample collection?
 - Field decontamination required?
- Discuss specific documentation and containerization requirements for investigation-derived waste disposal with the Project Manager
- Confirm that all necessary equipment is available in-house or has been ordered. Rental equipment is typically delivered the day before fieldwork is scheduled. Prior to departure, test equipment and make sure it is in proper working order.
- Review sample bottle order for accuracy and completeness.

SURFACE WATER AND SEDIMENT SAMPLING

ON-SITE

- | | |
|--|---|
| <ul style="list-style-type: none"> • Review the HASP with all field personnel, conduct Health & Safety tailgate meeting. • Make sure appropriate PPE is worn by all personnel and work area is safe, including additional safety gear for working in or near water (e.g., harness, life jacket, tether, flotation device, etc.). • Calibrate equipment (if applicable) and record all rental equipment serial numbers in the field book. • If both sediment and water samples are to be collected concurrently, each water sample should be taken prior to the corresponding sediment sample in order to avoid | <ul style="list-style-type: none"> introducing sediment into the water column from sediment collection activities. • Depth to the bottom must be accurately known in order not to disturb sediment during surface water collection. If water depth is unknown or not observed, use a calibrated rod, tape, or line to measure the depth to the bottom or refer to a known bathymetric survey if possible. • In flowing streams or runoff channels, water and sediment samples should be collected first from the furthest point downstream (with each water sample collected before the sediment sample). The remaining samples will be taken while proceeding upstream. |
|--|---|

SURFACE WATER SAMPLING

- | | |
|--|---|
| <ul style="list-style-type: none"> • Determine the sampling device to be used from the site-specific work plan and/or the depth of water at the sampling location. • Select a sample location in accordance with the site-specific work plan and sampling objectives. Record sample location using a GPS device, or reference a fixed onsite reference point, wooden stake or buoy. • Collect surface water samples in the following order: <ul style="list-style-type: none"> ○ VOCs; ○ SVOCs; ○ Other organic parameters; ○ Unfiltered inorganic constituents; and ○ Filtered inorganic constituents. • Note that sample vials for VOCs must be filled so a meniscus forms over the mouth of the vial. This ensures no air bubbles or headspace will be formed after it has been capped. Ensure the lack of air bubbles and headspace by | <ul style="list-style-type: none"> turning the vial upside down and tapping it lightly. If any bubbles are observed, see Section 2.2.5(2) of SOP. • Preserve the non-VOC samples in pre-preserved vials supplied by the laboratory or if the sample containers are not pre-preserved, preserve the non-VOC samples in accordance with method and project-specific requirements. • Depending upon project requirements, filtering may be performed using a portable peristaltic pump. See procedures listed in Section 2.2.5(4). Clearly note “filtered” on the sample label and the COC. • Make sure all sample bottles are appropriately labeled. • Package the samples with bubble wrap and/or organic absorbent, as necessary. Place into shipping container and cool to 4°C and complete the COC. • Decontaminate non-disposable sampling equipment between uses. |
|--|---|

SEDIMENT SAMPLING

- | | |
|--|--|
| <ul style="list-style-type: none"> • Determine the sampling device to be used from the site-specific work plan, the depth of water at the sampling location, and/or the physical characteristics of the sediment to be sampled. • Select a sample location that is representative of sediment depositional areas or in accordance with the site-specific work plan and sampling objectives. Record sample location using a GPS device, or reference a fixed onsite reference point, wooden stake or buoy. • First, collect a sample for VOCs, VPH, GRO and/or AVS/SEM analysis, if required. If VOC, VPH or GRO analyses are required, collect the sample in accordance with the procedures in Attachment A or the site-specific work plan. For AVS/SEM analysis, immediately fill a sample container leaving no headspace. • Unrepresentative materials (e.g., leaves, stones) should be removed as much as practicable from the sample. • Transfer the remaining sample into a homogenization bowl that has been decontaminated. • Decant the aqueous layer from the homogenization bowl prior to homogenization. (Extra care should be taken to | <ul style="list-style-type: none"> retain the fine-sediment fraction during the decanting process). • Homogenize the sample as quickly as possible prior to filling the sample containers by mixing the sample within the bowl using a stainless-steel spoon. The following order of collection should be followed for non-VOC parameters: SVOCs, EPH, pesticides, PCBs, inorganics, geotechnical parameters, and biological parameters. If samples will not be frozen by the laboratory, fill sample containers to the brim to reduce oxygen exposure. • Make sure all sample bottles are appropriately labeled. • Package the samples with bubble wrap and/or organic absorbent, as necessary. Place into shipping container and cool to 4°C and complete the COC. • Decontaminate non-disposable sampling equipment before using at a different sampling location. |
|--|--|

SURFACE WATER AND SEDIMENT SAMPLING

DOs AND DO NOTs OF SEDIMENT AND SURFACE WATER SAMPLING

DOs:

- DO have the following items when going into the field:
 - Site-specific work plan
 - Site-specific HASP
 - PPE (e.g. steel-toed boots, gloves)
 - Field book and indelible ink ball-point pens or markers
- DO proceed from downstream locations to upstream locations.
- DO make sure that the equipment is set up properly and the bottleware is nearby and ready to be filled to ensure timely sample collection.
- DO fill sample bottles slowly to make sure that they are not overfilled and that preservative does not become diluted. If collecting filtered samples, fill all non-filtered samples first, then fill filtered samples - if water is very silty, more than one filter might be required to fill sample bottles.
- DO call your Project Manager or field team leader if unexpected conditions are encountered or at least daily to update them.
- DO have the numbers for the laboratory, vehicle rental and equipment rental providers readily available while in the field.
- DO record sample locations in the field book as you sample.
- DO check on the sample setup frequently to make sure proper equipment function is maintained.
- DO bring ice to the site in the morning so that samples are kept cool throughout the entire event. Storing samples in a warm cooler can invalidate sample results and may result in re-sampling on your own time.

DO NOTs:

- DO NOT collect sediment samples prior to surface water samples, if samples are to be collected concurrently. Each water sample should be taken prior to the corresponding sediment sample in order to avoid introducing sediment into the water column from sediment collection activities.
- DO NOT allow surface water sampling equipment to stir the bed of the water body you are sampling. If the sampling device contacts the bottom, it can stir up sediment which affects the analysis of surface water quality.
- DO NOT homogenize sediment samples for VOC analyses.
- DO NOT use clear tape to cover labels on certain analyses (e.g., 40-mL vials for VOC analysis) due to potential interference with analytical equipment.

Attachment E: SOP Modifications for PFAS



Due to the pervasive nature of PFAS in various substances routinely used during sampling and the need to mitigate potential cross-contamination or sampling bias to ensure representative data are collected, special care should be taken when sampling for PFAS. The following table highlights the required modifications to this SOP when sampling for PFAS.

| PFAS Sampling Protocols | |
|--------------------------------|--|
| SOP Section Number | Modifications to SOP |
| 1.3 | <ul style="list-style-type: none"> • Do not use equipment utilizing Teflon® or low density polyethylene (LDPE)¹ during sample handling or mobilization/demobilization. This includes bailers, tubing, bladders, bailer cord/wire, waterproof/resistant paper products, certain personal protective equipment (PPE) (see below), and Teflon® tape. High density polyethylene (HDPE) or silicone tubing should be used in lieu of Teflon® or Teflon®-lined tubing. • Blue Ice® (chemical ice packs) must not be used to cool samples or be used in sample coolers. Regular ice in Ziploc® bags can be used. • Do not use LDPE or glass sample containers or containers with Teflon-lined lids. HDPE or polypropylene containers are acceptable for sample storage. HDPE or polypropylene caps are acceptable. • Do not use aluminum foil. • Field notes should be recorded on loose paper field forms maintained in aluminum or Masonite clipboards. Waterproof field books, plastic clipboards and spiral bound notebooks should not be used. • Do not use Post-It Notes during sample handling or mobilization/demobilization. • Refer to TRC’s SOP ECR-010 Equipment Decontamination for PFAS-specific decontamination protocols. Ensure that PFAS-free water is used during the decontamination procedure. |
| 1.5 | <p>Always consult the Site Specific Health and Safety Plan prior to conducting field work. The following considerations should be made with regards to field preparation during PFAS sampling:</p> <ul style="list-style-type: none"> • Tyvek® suits should not be worn during PFAS sampling events. Cotton coveralls may be worn. • Boots and other field clothing containing Gore-Tex™ or other waterproof/resistant material should not be worn. This includes rain gear. Boots made with polyurethane and polyvinyl chloride (PVC) are acceptable. • Stain resistant clothing should not be worn. • Food and drink should not be allowed within the exclusion area. Pre-wrapped food or snacks should not be in the possession of sampling personnel during sampling. Bottled water and hydration drinks (e.g., Gatorade®) may be consumed in the staging area only. • Personnel involved with sample collection and handling should wear nitrile gloves at all times while collecting and handling samples or |

| PFAS Sampling Protocols | |
|--------------------------------|---|
| SOP Section Number | Modifications to SOP |
| | <p>sampling equipment. Avoid handling unnecessary items with nitrile gloves. A new pair of gloves must be donned prior to collecting each sample.</p> <ul style="list-style-type: none"> Wash hands with Alconox or Liquinox and deionized water after leaving vehicle before setting up to sample a well. |
| 1.6.1 & 1.6.2 | <ul style="list-style-type: none"> Avoid wearing clothing laundered with fabric softeners. Avoid wearing new clothing (recommended 6 washings since purchase). Clothing made of cotton is preferred. Avoid using cosmetics, moisturizers, hand creams, or other related products as part of cleaning/showering on the day of sampling. Avoid using sunscreens or insect repellants that are not natural or chemical free. |
| 1.6.1 | <ul style="list-style-type: none"> Consider collecting samples for total suspended solids which will become important for fate and transport and treatment considerations. Floc accumulates high concentrations of PFAS and specifically some of the longer-chain PFAS; when this floc settles out, concentrations can decrease by an order of magnitude. If sampling for parameters other than PFAS, perform PFAS sampling first. Schedule PFAS sampling at the beginning of the work day to avoid other sources of contamination. |
| 1.6.2 | <ul style="list-style-type: none"> Efficient and consistent homogenization procedures must be performed on sediment samples; this is critical due to the small mass used by the laboratory and the need to be able to generate meaningful data. Do not homogenize sediment in aluminum pie pans; use a decontaminated stainless steel bowl. |
| 2.2 | <ul style="list-style-type: none"> Avoid collecting an unrepresentative portion of air interface surface water in a sample. Since PFAS can accumulate at the air/water interface, the following sample depths are recommended for PFAS sampling of surface water bodies to avoid the air/water interface: <ul style="list-style-type: none"> Lake or pond: 1-2 feet below the surface Catch basin or shallow outfall: 6 inches below the surface Note foam accumulation and/or any dusty or soapy looking sheens. Document with photographs and use stakes/flags for marking location of foam on stream or lake banks. |
| 2.2.4 | <ul style="list-style-type: none"> Tubing used to sample surface water for PFAS must not be LDPE or Teflon®. HDPE and silicone are acceptable. |
| 2.4 | <ul style="list-style-type: none"> Avoid using waterproof labels for sample bottles. The use of paper labels covered with clear tape or placed in Ziploc® bags to avoid moisture on the sample label is acceptable. |
| 2.4 (5) | <ul style="list-style-type: none"> Samples for PFAS analysis must be shipped at <10°C. Standard coolers are acceptable. Keep high-concentration PFAS samples in separate coolers from low-concentration PFAS samples. |

Notes:

¹ – PFAS have been used as an additive in the manufacturing of LDPE to smooth rough surfaces and, in the case of LDPE tubing, to allow for less turbulent flow along the surface of the tubing.

| | | | |
|---|--------------------|--|-------------------|
| Title: Water Level and Product Measurements | | Procedure Number: ECR 004 | |
| | | Revision Number: 3 | |
| | | Effective Date: February 2022 | |
| Authorization Signatures | | | |
|  | |  | |
| Technical Reviewer Ryan Jorrey | Date 12/10/2021 | SOP Work Group Co-Lead Chelsea Wenhardt | Date 2/21/2022 |

This document is proprietary property of TRC. It is to be used only by the person(s) to whom it has been provided and solely for the express purpose intended. Any reproduction or distribution, for purposes other than the intended, is forbidden without the express written consent of TRC.

TABLE OF CONTENTS

| | Page No. |
|---|-----------|
| 1.0 INTRODUCTION | 3 |
| 1.1 <i>Scope and Applicability</i> | 3 |
| 1.2 <i>Summary of Method</i> | 3 |
| 1.3 <i>Equipment</i> | 3 |
| 1.4 <i>Definitions</i> | 4 |
| 1.5 <i>Health & Safety Considerations</i> | 5 |
| 1.6 <i>Cautions and Potential Problems</i> | 5 |
| 1.7 <i>Personnel Qualifications</i> | 7 |
| 2.0 PROCEDURES | 8 |
| 2.1 <i>Calibration and Operational Checks</i> | 8 |
| 2.1.1 <i>Operational Check of Water Level Meters</i> | 8 |
| 2.1.2 <i>Calibration of Water Level Meters</i> | 9 |
| 2.1.3 <i>Calibration and Operational Check of Oil/Water Interface Meters</i> | 9 |
| 2.2 <i>Procedures for Measuring Depth to Water When Separate-phase Product is Not Suspected</i> | 9 |
| 2.3 <i>Procedure for Measuring Depth to Water and Product Levels When Separate-phase Product is Suspected</i> | 10 |
| 2.4 <i>Procedure for Measuring Total Well Depth</i> | 12 |
| 3.0 INVESTIGATION-DERIVED WASTE DISPOSAL | 13 |
| 4.0 QUALITY ASSURANCE/QUALITY CONTROL | 13 |
| 5.0 DATA MANAGEMENT AND RECORDS MANAGEMENT | 13 |
| 6.0 REFERENCES | 14 |
| 7.0 SOP REVISION HISTORY | 14 |

ATTACHMENTS

| | |
|--------------|---|
| Attachment A | Example Water and Product Level Monitoring Form |
| Attachment B | Example Field Book Documentation for Water Levels |
| Attachment C | SOP Fact Sheet |
| Attachment D | SOP Modifications for PFAS |

1.0 INTRODUCTION

1.1 *Scope and Applicability*

This Standard Operating Procedure (SOP) was prepared to direct TRC personnel in the methods for conducting water level, separate-phase product, and/or total well depth measurements in monitoring wells, piezometers, and boreholes during field investigations.

1.2 *Summary of Method*

Depth-to-water (DTW) measurements are used to evaluate pressure and/or elevation changes within the aquifer. The procedure involves using a water level indicator capable of an accuracy of ± 0.01 feet, or a similar piece of equipment, to measure the DTW in a monitoring well, piezometer, or borehole from a set reference point. When used in conjunction with an accurate site elevation survey, DTW data can be converted to potentiometric surface elevations to support groundwater flow direction analysis, as well as other aquifer characteristics. In addition, pressure changes recorded in a well during a slug, pumping, or packer test can be used to determine aquifer characteristics, such as hydraulic conductivity and storage parameters.

It is also a good practice to gauge the total depth of a monitoring well while taking water levels. This practice can help confirm: 1) the correct well in a cluster of wells screened at different depths; 2) that the well is clear of obstructions; 3) whether the well may be silting up and need further development; and 4) the correct purge volume for a well when sampling. Total depth measurements in a well may be necessary when TRC is taking over project work at a site with existing monitoring wells or the site wells have not been accessed for a significant amount of time.

The objective of separate-phase product measurements is to obtain measurements of the thickness of separate-phase product in the water column. The thickness of both dense non-aqueous phase liquid (DNAPL) and light non-aqueous phase liquid (LNAPL) can be determined using an oil/water interface probe. It should be noted that the thickness of LNAPL or DNAPL in a well (“apparent thickness”) most likely differs from the thickness in the formation (“actual thickness”).

- For LNAPL, the procedure involves measuring the depth to the separate-phase product and the depth to the underlying groundwater from a set reference point. The difference between these two measurements is the thickness of the LNAPL in the well.
- For DNAPL, the procedure involves measuring the depth to the separate-phase product and the depth to the bottom of the well, borehole, etc. The difference between these two measurements is the thickness of the DNAPL in the well.

1.3 *Equipment*

The following list of equipment may be utilized when conducting water level and separate-phase product measurements. Site-specific conditions may warrant the use of additional items or deletion of items from this list. For specialized sampling programs involving per- and polyfluorinated alkyl substances (PFAS), refer to Attachment D for further details.

- Appropriate level of personal protective equipment (PPE)
- Electronic water level indicator
- Oil/water interface probe
- Extra batteries for water level indicator/interface probe
- Field book and/or monitoring form
- Well keys
- Socket-wrench
- Containers to hold water and isopropanol for calibration
- Decontamination water and appropriate solution
- Decontamination supplies
- Previous measurement data (if available)
- Precision ruler or measuring tape
- Permanent marker (e.g., Sharpie®)
- Spool of cotton string and stainless steel nuts/weights for NAPL string test (for measuring DNAPL thickness)

1.4 Definitions

| | |
|---|--|
| Borehole | A hole drilled into the soil or bedrock using a drill rig or similar equipment. |
| Dense Non-aqueous Phase Liquid (DNAPL) | Separate-phase product that is denser than water and, therefore, sinks to the bottom of the water column. |
| Depth To Water (DTW) | The distance to the groundwater surface from an established measuring point. |
| Light Non-aqueous Phase Liquid (LNAPL) | Separate-phase product that is less dense than water and, therefore, floats on the surface of the water. |
| Low-permeability Formation | A geologic formation that has very slow recharge and discharge rates due to small pore spaces in the formation material. A clay formation is considered to have low permeability and has a very slow recharge rate compared to a more permeable formation, such as sand or gravel. |
| Monitoring Well | A well typically made from a polyvinyl chloride (PVC) pipe, or other appropriate material (e.g., stainless steel), with slotted screen installed across or within a saturated zone. Monitoring wells are primarily used for groundwater quality monitoring and sample collection. |
| Non-aqueous Phase Liquid (NAPL) | Petroleum or other fluid that is immiscible in water and tends to remain as a separate liquid in the subsurface. |

| | |
|-------------------------------|--|
| Piezometer | A well typically made from PVC or metal with a slotted screen installed across or within a saturated zone. Piezometers are primarily installed to monitor changes in the potentiometric surface elevation. |
| Potentiometric Surface | A surface representing the hydraulic head of groundwater. |
| Separate-phase Product | A liquid that does not easily dissolve in water. Separate-phase product can be more dense (i.e., DNAPL) or less dense (i.e., LNAPL) than water and, therefore, can be found at different depths in the water column, depending on the liquid's specific density (i.e., lighter or heavier than water). |
| Total Depth of Well | Distance from the measuring point to the bottom of the well. |
| Well Casing | An impervious, durable pipe placed in a borehole to prevent the walls of the borehole from caving, and to seal off surface drainage or undesirable water, gas, or other fluid and prevent their entrance into the well. |
| Well Riser | A casing (usually steel or PVC) that extends from the well screen or open section of the well to above the ground surface. |

1.5 Health & Safety Considerations

TRC personnel will be on site when implementing this SOP. Therefore, TRC personnel shall follow the site-specific health and safety plan (HASP). TRC personnel will use the appropriate level of personal protective equipment (PPE) as defined in the HASP.

When present, special care should be taken to avoid contact with LNAPL or DNAPL. The use of an air monitoring program, as well as the proper PPE designated by the site-specific HASP, can identify and/or mitigate potential health hazards.

1.6 Cautions and Potential Problems

Special care should be taken when using equipment if PFAS are known or suspected to be present. Please refer to Attachment D for details.

- DTW measurements of all wells in a water level survey should be collected within the shortest amount of time possible but, at a minimum, within a 24-hour period to ensure near contemporaneous data collection during a groundwater elevation recording event. However, note that certain conditions may produce relatively rapid changes in groundwater elevations, which might necessitate collecting readings over a shorter time period. Such conditions should be noted in the field book. Rapid groundwater elevation changes may occur due to:
 - Rapid changes in atmospheric pressure

- Variable pumping of nearby wells
 - Precipitation events
 - Tidal influences
 - Rapid changes in nearby surface water levels (e.g., dam release, upstream thunderstorm)
- Allow water levels in newly installed wells to stabilize for approximately 24 hours before taking measurements for the purpose of a water level survey. Recharge might take longer in wells installed in low permeability formations.
 - Because the tops of monitoring wells and piezometers are often cut unevenly, be sure to take DTW measurements from a pre-marked or notched spot on the well to ensure consistent data collection over time. If the tops of the monitoring wells and piezometers are not marked, the DTW measurement should be taken from the high point of the well riser/casing or the north side of the riser/casing. The measurement location should then be marked to maintain consistency.
 - To limit the possibility of cross contamination, DTW measurements should be collected in order from the least to the most contaminated wells and piezometers when contamination is known or suspected. Be sure to decontaminate the entire length of tape lowered into the well between well measurements to reduce the potential for cross contamination. Refer to Attachment D and [ECR SOP 010](#) for decontamination for PFAS. Some wells with NAPL or excessive condensation may have residues on the side of the riser that may also contaminate the tape.
 - If the presence of NAPL is suspected at a site, an oil/water interface probe should be used to conduct water level measurements. When DNAPL is a suspected contaminant characteristic at a site, the interface probe should be lowered to the bottom of the well slowly, until DNAPL is encountered, if present.
 - NAPL may foul the probe and could cause a delayed response when going from NAPL to water. Resolution may require taking repeated measurements by raising and/or lowering the probe through the interface.
 - Note: Some NAPL may not be measurable with a conventional interface probe. Very old fuel oil, creosote, tar and manufactured gas plant (MGP) waste may require estimates of thickness using a steel tape and chalk method.
 - If NAPL is present, a string test can be performed. Tie a weighted object (e.g., stainless steel nut) to the end of a cotton string and gently lower to the bottom of the well. Mark the top of riser on the string, gently remove the string, and measure the thickness of NAPL coating the string.
 - Most water level meters have a “sensitivity” setting (e.g., gain), which is often located on the on/off dial. The sensitivity setting may need adjustment depending on the site water chemistry.
 - Excessive condensation on the inside well materials may cause the tape to stick on the well riser/casing and/or cause a false reading above the water level. This is especially true of deeper wells. Previous elevation data (depth to water) should be consulted to determine if a reading is consistent and plausible for that well. The above-mentioned sensitivity adjustment

can be used to compensate. In some cases, the water level tape may have to be weighted to remedy the line sticking to the well riser/casing.

- Tight well caps and low permeability formations may not have allowed the potentiometric surface to equilibrate in the well after seasonal, tidal, or other area groundwater level fluctuations. If this is the case, allow the wells to equilibrate before collecting measurements by taking readings several minutes after removing the well plug; in addition, re-measure the first well after the last well to verify that the water level is not fluctuating. Another round of water levels may need to be collected if a significant discrepancy from the first set of measurements is observed; this should be discussed with the Project Manager. If this is a concern, vented well caps or plugs may need to be used.
- In some instances, artesian well conditions (flowing wells) may exist, where the potentiometric surface is higher in elevation than the top of the well casing (TOC). In these situations, it is pertinent to note the water level elevation as above the TOC or add a known length of riser pipe in order to measure an actual elevation. Once the water level has equilibrated in the riser pipe, the same procedures can be followed for measuring water level when separate-phase product is not suspected. Note that when converting the DTW measurement to an elevation, the riser pipe length needs to be added to the surveyed TOC.
- Groundwater gradients at some sites can be very shallow and if gradient and groundwater flow pattern (gradient direction) determination are part of the project objectives, it is critical that groundwater level measurements obtained from wells are as accurate as possible. Special care should be taken to allow the water level to equilibrate after removing sealing caps, and the same water level indicator should be used for all measurements if possible. All wells should be measured within the minimum possible time. This is particularly important in areas with potential tidal influences.
- If more than one measuring device must be used for multiple wells across an area with a shallow groundwater gradient, the “zero calibration check” (see Section 2.1.2) becomes especially important.
- If the monitoring well or piezometer is secured with an air- and water-tight lockable cap, caution should be taken when removing the cap due to the possible buildup of pressure in the well riser. Try to ease the cap off and relieve the pressure slowly in order to prevent injury. Do not stand or lean over top of well when releasing cap.
- Flush-mounted wells may be subject to water collection in the well can around the top of the riser pipe. In such instances, sufficient water should be evacuated from the well can prior to removing the well cap to ensure that ambient water does not enter the riser. The condition should be documented and the potential need for repair discussed with the Project Manager.

1.7 Personnel Qualifications

Since this SOP will be implemented at sites or in work areas that entail potential exposure to toxic chemicals or hazardous environments, all TRC personnel must be adequately trained. Project and client-specific training requirements for samplers and other personnel on site should be developed in project planning documents, such as the sampling plan or project work plan. These requirements may include:

- OSHA 40-hour Health and Safety Training for Hazardous Waste Workers (HAZWOPER)
- 8-hour annual refresher training

2.0 PROCEDURES

To be useful for establishing groundwater gradient, the reference point should be tied with a known vertical datum, such as the National Geodetic Vertical Datum (NGVD), or a local datum (e.g., site-specific arbitrary datum such as concrete foundation or top of a well).

Water levels should be allowed to equilibrate prior to measurement after removing sealing well caps. There are no set guidelines, and appropriate equilibration times can range from minutes to hours depending on well recharge, local geology, and project objectives.

If available, prior site water and product level measurement data should be reviewed and available to field personnel during the collection of new data for direct comparison to aid in identifying and resolving potential measurement errors while in the field.

When measuring well depths with an electronic water level indicator, measure and add the length of the probe beneath the circuit closing electrodes (i.e., a tape correction factor) to the depth measured to obtain the true depth. Depth measurements should be recorded in the field notes as the tape reading + the tape correction factor (e.g., “105.69 + 0.21”).

The following procedures should be followed during the collection of water level and product measurements. Procedures may vary depending on the equipment used and contaminants present at the site. Special care should be taken when using measurement equipment if PFAS are known or suspected to be present. Please refer to Attachment D for details.

2.1 Calibration and Operational Checks

Refer to the project’s Quality Assurance Project Plan (QAPP) or other planning documents for calibration frequency and any site-specific calibration procedures for water and separate-phase product level meters. The need for calibration and the frequency of calibration will be dependent upon the meter used and project-specific data quality objectives. Operational checks of meters will be performed prior to use in the field at the start of each day and several times throughout the day, as appropriate.

2.1.1 Operational Check of Water Level Meters

1. Push the Start or Test button (typically provided) on the meter to test the battery and circuitry on the water level indicator. The meter audible indicator should sound, and test light illuminate (if equipped).
2. Release the start/test button and lower the water level probe into a container filled with tap water until the meter audible indicator sounds or visual indicator light turns on. During this check, set sensitivity adjustment (if provided) to highest setting, then decrease if necessary (e.g., saline water).

Inspect the measuring tape and water level probe connection for any signs of visible damage (e.g., cuts, kinks, separating splices). If the tape appears damaged at the connection to the probe, while the meter is sounding, perform the procedure in Section 2.1.2. If necessary, repair and/or replace the water level meter.

2.1.2 Calibration Check of Water Level Meters

1. While the meter is sounding from the procedure used in Section 2.1.1, use a ruler or measuring tape to measure the distance between the water surface and the 1-foot increment mark on the water level tape.
2. Check that the 1-foot increment is actually 1 foot from the water surface. Note any discrepancy in the field book and discuss with the Project Manager. If necessary, repair and/or replace the water level meter.

2.1.3 Calibration and Operational Check of Oil/Water Interface Meters

1. Oil/water interface meters will have one distinguishing sound and/or colored light to represent detection of water and a separate distinguishing sound to represent detection of separate-phase product. Read the instrument manufacturer's operations manual to determine the instrument's audible sound or light differentiation for water and separate-phase product (e.g., continuous tone for product and intermittent beep for water).
2. Push the Start or Test button (typically provided) on the meter to test the battery and circuitry on the water level indicator. The meter audible indicator should sound and test light illuminate (if equipped).
3. Water Level Sensor Operational and Calibration Checks
 - a. Lower the water level probe into a container filled with tap water until the appropriate sound for water is heard as determined in Step 1.
 - b. While the meter is sounding, use a ruler or measuring tape to measure the distance between the water surface and the 1-foot increment mark on the water level tape.
 - c. Check that the 1-foot increment is actually 1 foot from the water surface. Note any discrepancy in the field book and discuss with the Project Manager.
4. Oil Level Sensor Operational and Calibration Checks
 - a. If the operation or calibration of the oil level probe is suspected to be faulty, consult with the meter manufacturer for additional troubleshooting.

2.2 Procedures for Measuring Depth to Water When Separate-phase Product is Not Suspected

If possible, and when applicable, start at wells that are least contaminated and proceed to those wells that are most contaminated. Additionally, allow sufficient time for each monitoring well or piezometer to equilibrate after removing the protective cap prior to taking readings.

1. Record the condition of the well (e.g., protective casing, concrete collar, lock in place, etc.), equipment being used, and the current weather conditions in the field book or on the water level monitoring form or well inspection report.
2. Use HASP-specified gloves. Stand upwind of the well and remove the well lid. Unlock and remove the well cap slowly to relieve pressure build up that may have occurred in the well casing/riser. Follow HASP requirements for well head and breathing zone air monitoring.
3. Identify the previous measuring point marking or notch on the well riser or casing (if present). If the tops of the monitoring wells and piezometers are not marked, the DTW measurement should be taken from the high point of the well riser/casing or the north side of the riser/casing. and the measurement location should then be marked on the casing top edge to maintain consistency
4. Using a previously decontaminated water level meter, turn on the meter, check the audible/visual indicator (push the “Test” button), reel the electronic probe into the well riser (with the increments visible) slowly until the meter sounds.
5. Grasp the tape with hand, withdraw the tape, and lower it again slowly until the sound is again audible. Check the DTW on the tape and make a mental note of the depth to within 0.01 feet.
6. Lower the probe again slowly and repeat the measurement for precision. In the field book or on the water level monitoring form, record the DTW from the measuring point noted in Step #3 to the nearest 0.01 feet. If measuring the total depth of the well, proceed to Section 2.4).
7. Decontaminate the probe and the entire length of the submerged tape in accordance with the manufacturer specifications. Refer to Attachment D and [ECR SOP 010](#), Equipment Decontamination, for decontamination procedures for sites with known or suspected PFAS contamination.

2.3 Procedure for Measuring Depth to Water and Product Levels When Separate-phase Product is Suspected

If possible, and when applicable, start at wells that are least contaminated and proceed to those wells that are most contaminated. Additionally, allow sufficient time for each monitoring well or piezometer to equilibrate after removing the protective cap prior to taking readings.

1. Record the condition of the well (e.g., protective casing, concrete collar, lock in place, etc.), equipment being used, and the current weather conditions in the field book, water level monitoring form, or well inspection report.
2. Use HASP-specified gloves. Stand upwind of the well and remove the well lid. Unlock and remove the well cap slowly to relieve pressure build up that may have occurred in the well casing/riser. Follow HASP requirements for well head and breathing zone air monitoring.
3. Identify the previous measuring point marking or notch on the riser or casing (if present). If the tops of the monitoring wells and piezometers are not marked, the DTW measurement

should be taken from the high point of the well riser/casing or the north side of the riser/casing, and the measurement location should then be marked on the casing top edge to maintain consistency.

4. Using a previously decontaminated oil/water interface probe, turn on the meter, check the audible indicator, and slowly reel the electronic probe into the well riser (with the increments visible) until the appropriate sound for water or separate-phase product is heard as determined in Section 2.1.3.
5. If water is encountered first (as determined by the audible sound on the meter, which represents water), follow steps 5 and 6 from Section 2.2. In the field book or on the water level monitoring form, record the DTW from the measuring point noted in Step 3 to the nearest 0.01 feet.
6. If water is encountered first and DNAPL is suspected, continue lowering the probe slowly until product is encountered (as determined by the audible sound on the meter which represents product). Since some product may adhere to the probe sensors, the probe should be raised, lightly shaken, and slowly lowered again to confirm measurement. In the field book or on the water level monitoring form, record the depth to product from the measuring point noted in Step 3.
7. If DNAPL is present, measure the total depth of the well (Section 2.4), or determine the total depth of the well from historical records.
8. Calculate the thickness of the DNAPL in the well using the following equation:

$$\text{(Total depth of well)} - \text{(Depth to product)} = \text{DNAPL thickness}$$

9. If LNAPL is encountered before water, record the depth to product from the measuring point noted in Step 3 in the field book and continue lowering the probe until water is encountered.

NOTE: For LNAPL, it is necessary to take both the air/product interface measurement on the way down into the product and the water/product interface measurement on the way back up. This is required when passing through product into water, since some product may adhere to the probe sensors due to surface tension and, as a result, a greater product thickness measurement may be erroneously obtained. Therefore, when LNAPL is detected, the probe should be lightly shaken or raised and lowered rapidly in a short vertical motion while the probe is within the water column to remove any product that may have been carried down with the probe. After passing through the product, the water/product interface should then be measured as the probe is raised very slowly back up from the underlying water into the product. Once the interface is detected, the probe can be raised and lowered in small increments to precisely determine the interface and obtain accurate measurements. Repeat these measurements as needed to confirm water/product interfaces and product thickness on multiple measurements.

10. In the field book or on the water level monitoring form, record the DTW from the measuring point noted in Step 3. If measuring the total depth of the well, proceed to Section 2.4.

11. Calculate the thickness of the LNAPL in the well using the following equation:

$$(\text{DTW}) - (\text{Depth to product}) = \text{LNAPL thickness}$$

12. Decontaminate the probe and the entire length of the submerged tape in accordance with the manufacturer specifications. Refer to Attachment D for measurement equipment used at sites with known or suspected PFAS contamination and [ECR SOP 010](#), Equipment Decontamination, for PFAS decontamination procedures.

2.4 Procedure for Measuring Total Well Depth

When measuring the total depth of a well, the water level and separate-phase product level, if present, should be determined first (see Section 2.2 or 2.3). It is recommended that the tone function of the instrument remain engaged during the total depth measurement.

1. After the water level and product level, if present, have been determined, continue reeling the electronic probe into the well riser (with the increments visible) until the probe encounters resistance. Resistance may be inferred when the probe appears to stop descending and the tape slackens against the side of the riser.
2. Determine whether the observed resistance likely represents the total depth of the well by raising and then lowering the probe to the level of the previously encountered resistance several times at different positions in the well. Then compare the observed level of resistance to available information about the total depth of the well, such as well log data or previous total depth measurements.
3. Measure the total depth of the well by 1) noting the depth (to the nearest 0.01 feet) at which the probe first touches bottom before the tape begins to slacken; 2) adding the measured length from the bottom of the probe to the fluid level sensor in the probe (i.e. tape correction factor); and 3) recording the combined lengths as the total depth (e.g., “105.69 + 0.21”).
4. In the field book or on the water level monitoring form, record the total depth of the well from the measuring point.
5. Also, note any observations about the conditions encountered in the well during the total depth measurement. A clear and distinct bottom reading would indicate little or no sediment in the bottom of the well. A soft and indistinct probe landing would indicate the presence of silt or sediment in the bottom of the well. A total depth measurement inconsistent with the well log or previous total depth measurements may indicate an obstruction in the well or significant sedimentation at the bottom of the well.
6. Decontaminate the probe and the portion of the tape inserted in the riser in accordance with the manufacturer specifications. Refer to Attachment D for measurement equipment used at sites with known or suspected PFAS contamination and [ECR SOP 010](#), Equipment Decontamination, for PFAS decontamination procedures.

3.0 INVESTIGATION-DERIVED WASTE DISPOSAL

Field personnel should discuss specific documentation and containerization requirements for investigation-derived waste disposal with the Project Manager.

Each project must consider investigation-derived waste disposal methods and have a plan in place prior to performing the field work. Provisions must be in place as to what will be done with investigation-derived waste. If investigation-derived waste cannot be returned to the site, consider material containment, such as a composite drum, proper labeling, on-site storage by the client, testing for disposal approval of the materials, and ultimately the pickup and disposal of the materials by appropriately licensed vendors.

4.0 QUALITY ASSURANCE/QUALITY CONTROL

The following Quality Assurance/Quality Control procedures apply:

- Operate field instruments according to the manufacturers' manuals.
- Calibrate field instruments at the proper frequency.
- Check the DTW at least two times in order to compare results. If results do not agree to within 0.02 feet, take a third measurement. If results still do not agree, check for possible equipment failure or review the cautions and potential problems listed in Section 1.6. Repeat the measurement when the cause of the precision nonconformance has been discovered and corrected.

5.0 DATA MANAGEMENT AND RECORDS MANAGEMENT

- Record water and separate-phase product level measurements on field forms or in a field book. See Attachment A for an example of a Water and Product Level Monitoring Form and Attachment B for an example of field book documentation.
- The following additional information may be recorded in the field book:
 - Well/piezometer or monitoring point identification number
 - Well/piezometer or monitoring point location (sketch of the sample point or reference to a location figure)
 - Visual or sensory description (e.g., odors, product, etc.)
 - Time and date measurements were taken
 - Personnel performing the task
 - Weather conditions during task
 - Other pertinent observations
 - Measurement equipment used
 - Calibration procedures used
 - Decontamination procedures used

- Fixed measuring point used for DTW measurements
 - Well head and breathing zone air monitoring readings
- For projects using TRC’s Environmental Data Management System (EDMS), an approved electronic mobile field data collection system (e.g., EQuIS Collect, Fulcrum, or esri Collector) can be configured to record water and separate-phase product level measurements as well as the additional information listed above. A TRC Data Manager must be assigned for coordination and setup of the respective application to be used by the project team. The details and specifications of the event should be discussed with the TRC Data Manager during the project kickoff meeting. The TRC Data Manager will work with TRC project team and field personnel on configuring the system for efficient use in the field with pre-populated, project-specific menus.
 - For projects that do not use electronic mobile field data collection systems, field notes containing the information described in Section 5.0 above, along with global positioning system (GPS) coordinates for each location ID should be transcribed into TRC’s standard Location and Water Level EDDs for import into TRC’s EDMS as soon as the event is completed, preferably the same day in order to get data into the EDMS for use in as near real time as possible.

6.0 REFERENCES

Compendium of Superfund Field Operations Methods. EPA/540/P-87/001. December 1987.

U.S. EPA Environmental Response Team, Standard Operating Procedures, *Manual Water Level Measurements*, SOP 2043. February 11, 2000.

U.S. EPA Region 4. Science and Ecosystem Support Division (SESD) Operating Procedure, *Groundwater Level and Well Depth Measurement*, SESDPROC-105-R2. January 29, 2013.

7.0 SOP REVISION HISTORY

| REVISION NUMBER | REVISION DATE | REASON FOR REVISION |
|-----------------|---------------|---|
| 1 | DECEMBER 2016 | ADDED ATTACHMENT D TO ACCOMMODATE SOP MODIFICATIONS REQUIRED WHEN SAMPLING FOR PFAS; CHANGED NAMING CONVENTION FOR SOP FROM RMD TO ECR. |
| 2 | JANUARY 2020 | TRC RE-BRANDING |
| 3 | FEBRUARY 2022 | SOP UPDATE |

ATTACHMENT A

EXAMPLE WATER AND PRODUCT LEVEL MONITORING FORM

ATTACHMENT B

EXAMPLE FIELD BOOK DOCUMENTATION FOR WATER LEVELS

Location _____ Date 3/4/1999 109

Project / Client _____
sunny, 80°F, slight westerly breeze

| WELL I.D. | Depth To Water (ft) | Depth To Product (ft) | Measuring Point | Comments |
|-----------|---------------------|-----------------------|-----------------|------------------------|
| MW-1A | 2.10 | - | TOC | no lock present |
| MW-1B | 2.15 | - | TOR | - |
| MW-2A | 3.42 | - | TOR | - |
| MW-2B | 3.41 | - | TOR | expansion plug missing |
| MW-3A | 3.64 | 3.60 | TOR | petro odor |
| MW-3B | 3.70 | - | TOC | - |
| MW-4A | 1.55 | - | TOR | - |
| MW-4B | 1.57 | - | TOR | - |
| MW-5A | 6.30 | - | TOR | - |
| MW-5B | 6.64 | - | TOR | concrete collar gone |
| PZ-10 | 4.33 | - | TOR | - |
| PZ-11 | 4.22 | - | TOR | - |
| PZ-12 | 4.47 | - | TOR | - |
| PZ-13 | 8.03 | - | TOR | - |
| PZ-14 | 8.88 | - | TOR | well cap broken |
| PZ-15 | 5.09 | - | TOR | - |

Note: TOC = Top of casing
 TOR = Top of riser

Thomas S. Weyman 3/4/99

ATTACHMENT C

SOP FACT SHEET

WATER LEVEL AND PRODUCT MEASUREMENT PROCEDURES

PURPOSE AND OBJECTIVE

The following procedures have been developed to direct TRC personnel in the methods of collecting water level, separate-phase product, and/or total well depth measurements in the field. Other state or federal requirements may be above and beyond the scope of this SOP and should be followed, if applicable. Depth-to-water (DTW) measurements are used to evaluate pressure and/or elevation changes within the aquifer. The objective of separate-phase product measurements is to obtain measurements of the thickness of separate-phase product in the water column. Both of these measurements are very important as they drive remediation decisions. Total well depth measurements can provide vital information to a project, such as confirmation of the correct well being screened, the well being free of obstructions, whether the well needs further development, and the correct purge volume for a well when sampling.

WHAT TO USE

- | | | |
|---|---|--|
| <ul style="list-style-type: none">• Appropriate PPE• Water level meter/indicator• Oil/Water interface probe• Extra batteries• Well keys• Previous measurement data | <ul style="list-style-type: none">• Precision ruler or measuring tape• Spool of cotton string for NAPL string test• Stainless steel nuts to weigh down string• Socket-wrench set | <ul style="list-style-type: none">• Containers to hold water and isopropanol for calibration• Decontamination supplies, water, & solution• Field book & monitoring form• Indelible/waterproof ink |
|---|---|--|

ON-SITE WELL GAUGING

- Prior to well gauging, site water level measurement data should be reviewed for direct comparison to aid in identifying and resolving potential measurement errors while in the field.
- Conduct an operational check of the water level meter by pushing the Start or Test button on the meter to test the battery and circuitry on the water level indicator. The meter audible indicator should sound and test light illuminate (if equipped).
- Inspect the measuring tape and water level probe connection for any signs of visible damage. Repair or replace if necessary.
- Calibrate the meter per the project's Quality Assurance Project Plan (QAPP) or other planning documents.
- If possible and when applicable, start at wells that are least contaminated and proceed to those wells that are most contaminated.
- Prior to collecting a water level, record the condition of the well (e.g., protective casing, concrete collar, lock in place, etc.).
- Stand upwind of the well and remove the well lid. Unlock and remove the well cap slowly to relieve pressure buildup that may have occurred in the well casing. Allow the well time to equilibrate.
- Identify the previous measuring point marking or notch on the riser or casing (if present). If no previous measuring point exists, use a permanent marker to mark a location on the rim of the riser or casing (typically the highest point). Record this location in the field book.
- Grasp the tape with hand, withdraw the tape, and lower it slowly until the sound is audible. Check the DTW on the tape and make a mental note of the depth to within 0.01 feet. Lower the probe again slowly and repeat the measurement for precision. Record the DTW from the measuring point in the field book or on the water level monitoring form.
- If total depth measurements were not recorded recently, advance the tape to the bottom of the well to record a total depth.
- Decontaminate the probe and tape between each well.
- If PFAS is a concern, refer to the full SOP for additional details on monitoring and decontamination.

ON-SITE PRODUCT MONITORING

- Follow the first 8 steps outlined in the section above, from conducting a direct comparison of water level measurement data to identifying the previous measuring point marking (or creating a new one if necessary). Using a previously decontaminated oil/water interface probe, turn on the meter, check the audible indicator, and slowly reel the electronic probe into the well riser (with the increments visible) until the appropriate sound for water or separate-phase product is heard (intermittent tone for water; steady tone for product).
- If water is encountered first (as determined by the audible sound on the meter), record the DTW from the measuring point to the nearest 0.01 feet.
- If water is encountered first and dense non-aqueous phase liquid (DNAPL) is suspected, continue lowering the probe until product is encountered (as determined by a different audible sound on the meter). In the field book or on the water level monitoring form, record the depth to product from the measuring point.
- If light non-aqueous phase liquid (LNAPL) is encountered before water, record the depth to product from the measuring point and continue lowering the probe until water is encountered and record the depth to water.
- After the water level and product level, if present, have been determined, continue reeling the electronic probe into the well riser until the probe encounters resistance in order to determine Total Well Depth.
- Decontaminate the probe and tape between each well. If PFAS is a concern, refer to the full SOP for additional details.

WASTE DISPOSAL

Field personnel should discuss specific documentation and containerization requirements for investigation-derived waste disposal with the Project Manager.

Each project must consider investigation-derived waste disposal methods and have a plan in place prior to performing the field work. Provisions must be in place as to what will be done with investigation-derived waste. If investigation-derived waste cannot be returned to the site, consider material containment, such as a composite drum, proper labeling, on-site storage by the client, testing for disposal approval of the materials, and ultimately the pickup and disposal of the materials by appropriately licensed vendors.



ATTACHMENT D

SOP MODIFICATIONS FOR PFAS

Due to the pervasive nature of PFAS in various substances routinely used during sampling and the need to mitigate potential cross-contamination or sampling bias to ensure representative data are collected, special care should be taken when sampling for PFAS. The following table highlights the required modifications to this SOP when sampling for PFAS.

| Water Level and Product Measurement Protocols for PFAS | |
|---|--|
| SOP Section Number | Modifications to SOP |
| 1.3 | <ul style="list-style-type: none"> • Field notes should be recorded on loose paper field forms maintained in aluminum or Masonite clipboards. Waterproof field books, plastic clipboards and spiral bound notebooks should not be used. • Do not use Post-it® Notes. • Use new plastic buckets for wash and rinse water. • Do not use “tap” water for operational check of the water level sensor of the oil/water interface meter. • Ensure that PFAS-free water is used during the decontamination procedure. • Do not use a plastic ruler to check measurements. • Refer to SOP 010, Equipment Decontamination, for decontamination supplies. |
| 1.5 | <p>Always consult the Site-specific Health and Safety Plan prior to conducting field work. The following considerations should be made with regards to procedures:</p> <ul style="list-style-type: none"> • Tyvek® suits should not be worn. Cotton coveralls may be worn. • Boots and other field clothing containing Gore-Tex™ or other waterproof/resistant material should not be worn. This includes rain gear. Boots made with polyurethane and polyvinyl chloride (PVC) are acceptable. • Food and drink should not be allowed within the data measurement collection area. Bottled water and hydration drinks (e.g., Gatorade®) may be consumed in the staging area only. • Personnel involved with measurement data collection should wear a new pair of nitrile gloves between each well measurement. Avoid handling unnecessary items with nitrile gloves. • Avoid wearing clothing laundered with fabric softeners. • Avoid wearing new clothing (recommended six washings since purchase). Clothing made of cotton is preferred. • Avoid using cosmetics, moisturizers, hand creams, or other related products as part of cleaning/showering the morning of sampling and decontamination field work. |
| 2.1.1 | <ul style="list-style-type: none"> • Do not use potable “tap” water for operational check of the water level meter. Use deionized, distilled, or organic-free water. |
| 2.1.2 and 2.1.3 | <ul style="list-style-type: none"> • Do not use potable “tap” water for operational check of the water level sensor of the oil/water interface meter. Use deionized, distilled, or organic-free water. • Do not use a plastic ruler to check measurements. |
| 2.2 (7) ; 2.3 (11); and 2.4 (6) | <ul style="list-style-type: none"> • Use only Alconox® or Liquinox® soap; do not use Decon 90. • Ensure that PFAS-free water is used during the decontamination procedure. |
| 5.0 | <ul style="list-style-type: none"> • Field notes should be recorded on loose paper field forms maintained in aluminum or Masonite clipboards. Waterproof field books, plastic clipboards, and spiral bound notebooks should not be used. |



| | | | |
|---|----------------|--|----------------|
| Title: Packaging and Shipping of Non-Hazardous Environmental Samples | | Procedure Number: SOP Fact Sheet ECR 023 | |
| | | Revision Number: 1 | |
| | | Effective Date: January 2020 | |
|  | |  | |
| Technical Reviewer Darby Litz | Date 1/1/20 | Environmental Sector Quality Director Elizabeth Denly | Date 1/1/20 |

This document is proprietary property of TRC. It is to be used only by the person(s) to whom it has been provided and solely for the express purpose intended. Any reproduction or distribution, for purposes other than the intended, is forbidden without the express written consent of TRC.

SOP FACT SHEET

PACKAGING AND SHIPPING OF NON-HAZARDOUS ENVIRONMENTAL SAMPLES

Purpose and Objective

This fact sheet has been developed to guide TRC personnel in the methods for proper packaging and shipping of non-hazardous environmental samples. In general, non-hazardous environmental samples include drinking water, groundwater, ambient surface water, soil, sediment, treated municipal and industrial wastewater effluent, biological specimens, or any samples not expected to be contaminated with regulated levels of hazardous materials (dangerous goods). Samples collected from process wastewater streams, drums, bulk storage tanks, soil, sediment, or water samples from areas suspected of being highly contaminated may require shipment as hazardous materials (see below). Please note that packaging of vapor and air samples is not included in this SOP Fact Sheet. Proper packaging and shipping of samples is important for maintaining sample integrity and ensuring prompt and reliable shipment of the samples to the analytical laboratory, as well as protecting the health and safety of the field, shipping, and laboratory personnel.

This Fact Sheet **does not address the shipment of hazardous materials**, as the shipping of hazardous materials requires specialized packaging, labeling, shipping, and training/certification. **Note:** According to the United States Department of Transportation, “the Secretary shall designate material (including an explosive, radioactive material, infectious substance, flammable or combustible liquid, solid, or gas, toxic, oxidizing, or corrosive material, and compressed gas) or a group or class of material as hazardous when the Secretary determines that transporting the material in commerce in a particular amount and form may pose an unreasonable risk to health and safety or property” 49 U.S.C 5103(a). If the composition and properties of a waste sample or highly contaminated soil, sediment, or water sample are unknown, or only partially known, the sample may not be offered for air transport. In addition, the shipment of pre-preserved sample containers or bottles of preservatives (e.g., nitric acid [HNO₃], sodium hydroxide [NaOH] pellets, hydrochloric acid [HCl], Methanol, etc.), which are designated as dangerous goods by the International Air Transport Association (IATA), is regulated. Shipment of nitric acid is strictly regulated. Consult the IATA Dangerous Goods Regulations for guidance. Dangerous goods must not be offered for air transport by any personnel except personnel trained and certified by IATA in dangerous goods shipment. Contact the laboratory if you are unsure if your material is regulated or need assistance in shipping or transporting samples.

What to Bring (some or all of these may apply)

- Appropriate level of personal protection in accordance with the Site Health and Safety Plan
- Coolers with return address of TRC office written on inside of lid or coolers provided by laboratory
- Heavy-duty plastic bags and/or trash bags
- Plastic Ziploc® bags, small and large

- Fiberglass-reinforced packing tape or strapping tape is preferred, or clear packing tape or duct tape
- Packing materials, such as foam peanuts and/or Bubble Wrap®
- Ice (Blue ice not recommended)
- Custody seals
- Chain-of-custody forms
- Landing pad (can be purchased from Federal Express; see Attachment)
- Tie-on tags (can be purchased from Federal Express; see Attachment)
- Shipping labels and documents (*e.g.*, air bill)
- Pens and markers, preferably waterproof
- Zip ties
- Clear tape
- Cooler labels (“Keep Refrigerated/Cool”, “THIS END UP”, “FRAGILE”, “Saturday delivery”, arrow labels, etc.)
- Laboratory-prepared temperature blank

On-site Procedures

- Use a sturdy cooler in good condition. Secure and tape drain plug (inside and outside), if present, with fiberglass-reinforced packing tape or duct tape.
- Line the cooler with a large heavy-duty plastic/trash bag.
- Verify that all caps on bottles are tight (will not leak).
- Verify sample labels and chain-of-custody records are completed properly.
- Pack samples with sufficient padding and ice to remain intact during shipment and at proper preservation temperature.
- If glass bottles are being shipped, place a layer of shock-absorbent material, such as Bubble Wrap®, on the base of the cooler to protect against breakage during shipping. Additionally, considered placing shock-absorbent material between the sample containers and the cooler sidewalls.
- Consider placing all bottles in separate and appropriately sized plastic Ziploc® bags or Bubble Wrap® bags provided by the laboratory. Up to three volatile organic analysis (VOA) vials may be packed in one Bubble Wrap® bag (from the same sample point). All glass bottles should be wrapped in Bubble Wrap®; all sample bottles should be placed in the cooler in a vertical position to minimize potential leaks and cross-contamination.
- Verify appropriate trip blanks (for volatile organic compound [VOC] analyses) and temperature blanks are included in the sample cooler in accordance with project-specific requirements. If multiple coolers prepared for one project, keep VOC samples in the same cooler to minimize the number of trip blanks submitted for analysis.
- Place ice in cooler. A plastic bag should be used as a moisture barrier between the ice and sample bottle labels to protect label integrity. This can be accomplished by placing loose ice around sealed Ziploc® bags containing sample bottles or by sealing ice in large plastic Ziploc® bags or trash

bags and placing around the sample containers. Ice should be below, in between, and on top of samples within the large heavy-duty plastic/trash bag. **NOTE:** It is recommended that at least one-third of the cooler volume should be filled with ice.

- Fill the remaining space in cooler with shock-absorbent material, such as sheets of Bubble Wrap®. Keep in mind that the sample containers are less likely to break if their movement is minimized during shipment.
- Place the completed chain-of-custody record for the laboratory in a plastic Ziploc® bag. Tape the bag to the inner side of the cooler's lid. **NOTE:** If laboratory courier service is used, the chain-of-custody record may be handed to the courier and not be put inside the cooler; the courier must sign the record upon receiving the samples. Alternately, you can treat the laboratory courier just as you would a common carrier like Federal Express. In this situation, the chain-of-custody gets signed at the laboratory upon receipt.
- The sampler should keep a copy of the completed and signed chain-of-custody record.
- Wrap cooler at least two times with fiberglass-reinforced packing tape (preferred) or duct tape at each end of the cooler.
- Custody seals should be placed on the opening of the cooler. **NOTE:** Custody seals are not required when laboratory courier service is used, as long as the courier signs the chain-of-custody document as noted above. Consider applying custody seals even on hand-delivered or couriered coolers to avoid potential confusion. Cover the custody seal with clear packing tape that extends around the entire cooler and overlaps itself so that it cannot be easily removed without breaking the seal. In some situations, it may be appropriate to install two (or more) custody seals, one at each end, placed diagonally opposite from one another. The custody seals should be placed such that the cooler cannot be opened without destroying at least one of the labels.
- Use a "THIS END UP" label or arrow labels to indicate proper upward position of the container.
- Add a label containing name and address of both the shipper and the recipient on the outside of the container. Use Federal Express tie-on tags, if applicable, attached with zip ties to affix the label to the cooler handle if possible.

Shipping

- Consider using prepaid shipping labels supplied by the laboratory, if possible.
- Determine ahead of time the location and deadline for when samples must be available for courier pickup or at the shipper to ensure the samples go out on time.
- Ship the sample using an appropriate method, typically overnight or same day, to arrive by the required time. Samples shipped on Friday for Saturday delivery must be coordinated ahead of time to verify laboratory staff are available to receive the samples on weekends. Liberally apply "Saturday Delivery" stickers to the outside of the cooler. Verify that the common carrier marks the cooler and shipping documents appropriately for Saturday or Sunday delivery.
- Check the laboratory sample tracking for acknowledgment of receipt of container and arrival of shipment.

Additional Guidelines when Using Federal Express

A. Shipping Coolers with Environmental Samples by Federal Express (FedEx)

TRC has experienced some issues with coolers not getting to their destination because of lost labels and this has resulted in the recollection of samples. Shipping of coolers presents a unique problem. It is important that the contents of coolers arrive at the laboratory in a timely manner, but sometimes, despite best efforts, the shipping labels come off of the coolers because they do not adhere well. This may cause delays and/or non-delivery of the coolers, resulting in samples that are no longer available or not appropriate for analysis because of temperature and/or holding time requirements.

At the advice of FedEx, it is strongly recommended that every time a cooler is shipped, that **two** different types of labels be used on the cooler:

1. A “landing pad” (FedEx #156841): A “landing pad” is a super sticky label that is adhered directly to the top of the cooler. The barcode label then gets put on top of the landing pad. These landing pads are designed specifically for use with odd-shaped or non-smooth surfaces.
2. A “tie-on tag” (FedEx #150454 large tag, or #149849 for small tag): Along with the landing pad and label, it was recommended to also use a tie-on tag if there is a handle on the cooler. The tie-on tag wraps around the handle of the cooler and then sticks to itself. The barcode label then gets adhered to the longer side of the tie-on tag. For added strength, a zip-tie should also be used to secure the tie-on tag to the handle.

Both the landing pads and the tie-on tags can be ordered by calling 800.GoFedEx and referring to the FedEx #s above. In addition:

1. TRC staff should place these labels on the coolers, rather than having FedEx place them.
2. TRC staff should place a “Keep Refrigerated/Cool” label on the cooler, which may be helpful to keep the shipment moving.
3. The use of laboratory courier service, when available, rather than FedEx, is suggested.

B. Insuring Sample Shipments

FedEx does NOT insure sample shipments; meaning if the shipment is lost or delayed, FedEx will not pay for the cost to recollect the samples.

What FedEx does offer is a Declared Value; however, again this does not cover the cost to recollect the samples. Therefore, do **NOT** pay the extra fee for a Declared Value when shipping a cooler of samples; it is a waste of money.

What may be available is that TRC’s insurance program may cover losses in excess of \$10,000. If you have an incident that meets these criteria, you should notify your manager, Greg Hobbs and Andrew Johnson/TRC legal for any loss you believe exceeds \$10,000. TRC legal can address the merits of an insurance claim at that point in time.

C. Insuring Equipment Shipments



When shipping equipment (e.g., a GPS unit), the following is suggested:

1. Using FedEx’s Declared Value option **DOES** make sense when shipping valuable equipment. Currently FedEx’s cost for this option is \$3 for shipments valued between \$100 to

\$300, and \$1 per \$100 of declared value for shipments in excess of \$300. The cost of insuring equipment should be factored into the cost of the project.

2. If the equipment does not have its own specialized shipping container (e.g., pelican case), then request that FedEx package the equipment for shipment. If FedEx provides the packaging, and the equipment is damaged, then FedEx is responsible. If TRC packages the equipment, then experience has shown that FedEx will deny the claim, even if a Declared Value was used, because FedEx will claim that it was improperly packaged.



| | | | |
|---|-----------------|--|-----------------|
| Title: Chain-of-Custody Procedures | | Procedure Number: ECR 002 | |
| | | Revision Number: 2 | |
| | | Effective Date: February 2021 | |
| Authorization Signatures | | | |
|  | |  | |
| Technical Review Amanda Smith | Date 2/24/21 | Environmental Sector Quality Director Elizabeth Denly | Date 2/24/21 |

This document is proprietary property of TRC. It is to be used only by the person(s) to whom it has been provided and solely for the express purpose intended. Any reproduction or distribution, for purposes other than the intended, is forbidden without the express written consent of TRC.

TABLE OF CONTENTS

| | Page No. |
|---|----------|
| 1.0 INTRODUCTION | 3 |
| 1.1 <i>Scope & Applicability</i> | 3 |
| 1.2 <i>Summary of Method</i> | 3 |
| 1.3 <i>Equipment</i> | 4 |
| 2.0 PROCEDURES | 4 |
| 2.1 <i>Specific Chain-of-Custody Procedures</i> | 4 |
| 2.1.1 Sample Labels..... | 4 |
| 2.1.2 Custody Seals..... | 5 |
| 2.1.3 Chain-of-Custody Form..... | 5 |
| 2.1.4 Transfer of Custody..... | 6 |
| 3.0 QUALITY ASSURANCE/QUALITY CONTROL | 6 |
| 4.0 INVESTIGATION-DERIVED WASTE DISPOSAL | 7 |
| 5.0 DATA MANAGEMENT AND RECORDS MANAGEMENT | 7 |
| 6.0 REFERENCES | 7 |
| 7.0 SOP REVISION HISTORY | 7 |

FIGURES

Figure 1: Example Sample Label and Custody Seal
Figure 2: Example Chain-of-Custody Form

ATTACHMENTS

Attachment A: SOP Fact Sheet

1.0 INTRODUCTION

1.1 Scope & Applicability

This Standard Operating Procedure (SOP) guides TRC personnel in proper Chain-of-Custody (COC) practices.

This SOP was prepared to direct TRC personnel in the sample custody procedure requirements associated with field sample collection. Other state or federal requirements may be above and beyond the scope of this SOP and will be followed, if applicable. Sample custody procedures are an important part of the field investigation program in order to maintain data quality and to be able to document proof of proper handling. Sample custody begins at the time of sample collection and continues until the samples have been analyzed. Sample custody is addressed in three parts: field sample collection, laboratory analysis, and final evidence files.

Custody is one of several factors that are necessary for the admissibility of environmental data as evidence in a court of law or other evidentiary venue. Custody procedures help to satisfy the two major requirements for admissibility: relevance and authenticity. An overriding consideration essential for the validation of environmental measurement data is the necessity to demonstrate that samples have been obtained from the locations stated and that they have reached the laboratory without alteration (i.e., representative of the identified sample media).

1.2 Summary of Method

Evidence of the sample tracking from collection to shipment, laboratory receipt, and laboratory custody must be properly documented.

A sample or evidence file is considered to be in a person's custody if the item is:

- In a person's possession;
- Within sight of the person after they have taken possession;
- Secured and preserved so that no one can tamper with it after having been in a person's possession; and/or
- In a secured area where access is restricted to authorized personnel.

The Field Team Leader or designee is responsible for overseeing and supervising the implementation of proper sample custody procedures in the field and ensuring sample custody until samples have been transferred to a courier or directly to the laboratory. Once received by the laboratory, the samples proceed through an orderly processing sequence specifically designed to ensure continuous integrity of both the sample and its documentation.

1.3 Equipment

The following list is an example of items that may be utilized when implementing sample custody procedures in the field. Project-specific conditions or requirements may warrant the use of additional items or deletion of items from this list. Many of these items may be provided by the selected analytical laboratory for a given project.

- Chain-of-Custody forms
- Sample labels
- Sample tags
- Custody seals
- Computer, tablet or smart device
- Indelible/waterproof ink
- Printer
- Ziploc® bags, or equivalent

2.0 PROCEDURES

Sample custody and transfer procedures are summarized below. These procedures are intended to ensure that the samples will arrive at the laboratory with the COC intact. The COC procedures are initiated in the field immediately following sample collection. The procedures consist of four main components: (1) preparing and attaching a unique sample label to each sample collected, (2) completing the COC form, (3) reviewing the COC form for accuracy, and (4) preparing the samples for shipment and custody transfer. For projects using TRC's Environmental Data Management System (EDMS) the project team's Data Manager can assist in planning sampling events to prepopulate bottle labels and COC forms and log all COC forms generated for the project.

2.1 Specific Chain-of-Custody Procedures

2.1.1 Sample Labels

Field personnel are responsible for uniquely identifying and labeling all samples collected during a field investigation program. All labeling must be completed in indelible/waterproof ink and securely affixed to the sample container. Individual sample containers may be pre-labeled or labeled in the field at the time of collection. Sufficient sample information should be cross-referenced in the field documentation for tracking purposes. A unique sample location may contain multiple sample containers with the same sample identification for the purposes of separate analyses or additional sample volume as required by the laboratory.

Sample labels may contain the following information:

- ****Unique sample identification per ECR's Best Practices Document: Environmental Sample Identification and Naming or per a project-specific document (e.g., Quality Assurance Project Plan, Sampling & Analysis Plan)**
- Sample location and/or depth/description number, if different from above
- Sample matrix

- Sample container volume
 - **Type of analysis to be performed
 - **Type of chemical preservation used
 - Grab or composite designation
 - **Filtered or unfiltered (if submitting both)
 - **Sampling date and time using military format (unless blank)
 - Sampler's affiliation and initials
 - **Site and/or client name
- **required

An example of a sample label is provided in Figure 1. TRC's EDMS can produce pre-printed sample labels for regularly scheduled sampling events.

2.1.2 Custody Seals

Custody seals should be secured across the shipping container to ensure content integrity and should be affixed such that the cooler cannot be opened without breaking the seals. The seals contain both the date and the signature of the person affixing them and must be completed in black or blue/black indelible/waterproof ink. Custody seals are attached to the cover seal of the cooler (front and back if cooler opens on both sides) and can be covered with clear plastic tape after being signed and dated by field personnel. An example of a custody seal is shown in Figure 1. The use of custody seals will be determined on a project-specific basis by the Project Manager.

2.1.3 Chain-of-Custody Form

For all analyses, COC forms must be completed and included with each sample set submitted. COC forms are initiated by the samplers in the field. If multiple laboratories are being used, a separate set of COC forms must be completed for each laboratory receiving samples to ensure proper transfer of custody from the time of sample collection to analysis. These forms serve as a record of sample collection, transfer, shipment, and receipt by the laboratory. These forms may contain the following pertinent information:

- Project/site name and/or project number
- Courier or shipping company name, if applicable
- Air bill tracking numbers(s), if known and applicable
- Laboratory name and address
- Sample identifications
- Sample matrices (e.g., soil, water, air, etc.)
- Type of sample (e.g., grab or composite)
- Date/time (military format) sample collected, unless sample is being submitted as a blind duplicate
- Size, type, and number of containers for each sample set
- Preservative(s) used (if any)
- Required analysis or method for each sample set
- Filtered or unfiltered
- Requested turnaround time for sample results
- Names of individuals responsible for sample custody
- Type of deliverables required
- Date shipped or otherwise transferred
- Number of coolers being submitted

Figure 2 provides an example COC form. It should be noted that this is an example format only. Laboratories typically provide their own laboratory-specific COC form. Other COC formats may be used as long as all of the applicable information is included. COC forms will be initiated in the field. TRC's EDMS can produce pre-printed COC forms for regularly scheduled sampling events.

All entries on the COC form must be legible and must be made in blue or black permanent ink. No erasures or obliterations can be made. If an incorrect entry is made, the information must be crossed out with a single strike mark which is signed or initialed and dated by the person recording the information. The correction must be written adjacent to the error. The original entry should still be legible even though crossed out.

2.1.4 Transfer of Custody

Samples will be accompanied by a properly completed COC form during each step of custody transfer and shipment. When physical possession of samples is transferred, both the individual relinquishing the samples and the individual receiving them will sign, date, and record the time of transfer on the COC form.

If at the completion of sampling the samples are not shipped directly from the field or point of collection to the analytical laboratory, the samples will be temporarily stored in an iced cooler at a secure location (e.g., locked vehicle, residence, office). Access to the secure location and transfer of the sample containers for laboratory delivery shall only be provided by a TRC employee and such sample transfer shall be recorded on the COC form.

All samples will be shipped directly to the laboratories by a TRC employee, an overnight commercial courier, or a laboratory-supplied courier service. Occasionally, samples may be relinquished directly to a client for subsequent transfer to the laboratory with proper COC procedures being followed.

In the case of sample shipment by an overnight commercial courier, a package tracking number will serve as an extension of the COC form while the samples are in transit. The COC forms will be sealed inside the sample cooler within a clear plastic bag taped to the inner top of the cooler and the custody seals, if used, will be completed on the outside of the cooler prior to shipment. Commercial couriers are not required to sign off on the custody forms since the forms are sealed inside the cooler prior to shipment; this allows the custody seal to remain intact.

The original COC form will accompany the samples at all times. A copy of all COC forms submitted to the laboratory will be retained by the sampler along with field records/logbooks documenting sample collection and will be placed in the project files. In the case of multiple sample coolers associated with one COC, a copy of the COC should be placed in each cooler and the total number of coolers should be recorded on the COC.

3.0 QUALITY ASSURANCE/QUALITY CONTROL

Following sample collection, all samples will be brought to a location for batching and paperwork checks. At this location, labels and logbook information are cross-checked to ensure there is no error in sample identification or sample collection time and that all samples are accounted for.

The sample information is transferred to the COC form. The samples are packaged to prevent breakage and/or leakage, and the shipping containers are labeled for transport.

The Field Team Leader has the responsibility of maintaining the COC and air bill documentation (if applicable). Individual responsibilities may be delegated to other field staff, as appropriate. Quality control procedures will place emphasis on ensuring that appropriate samples were collected and submitted to the laboratory for the correct analyses. The COC forms will also be reviewed by the Field Team Leader or designee to ensure that all required information is clearly presented.

Many laboratories will provide a sample receipt confirmation via electronic mail upon request. COC forms should be cross-checked with laboratory sample receipt confirmations, if applicable, to ensure that all samples were received and logged in correctly by the laboratory.

4.0 INVESTIGATION-DERIVED WASTE DISPOSAL

Not applicable.

5.0 DATA MANAGEMENT AND RECORDS MANAGEMENT

The Project Manager or Field Team Leader will maintain an inventory of all COC forms completed during the program and will be responsible for ensuring that they are archived in the project files following the completion of the field work.

It is good practice to scan all completed COC forms at the conclusion of field activities and store the resulting electronic PDF files in the project directory.

For projects using TRC’s EDMS, the project team’s Data Manager can assist in planning sampling events to prepopulate bottle labels and chain of custody forms and log all COC forms generated for the project. The TRC EDMS system has a completeness report that can track the samples collected and the analyses performed as data are received from the laboratory.

6.0 REFERENCES

A Compendium of Superfund Field Operations Methods EPA/540/P-87/001. December 1987.

U.S. Environmental Protection Agency (EPA) Office of Enforcement and Compliance Monitoring – National Enforcement Investigations Center (NEIC) requirements (NEIC, 1986)

7.0 SOP REVISION HISTORY

| REVISION NUMBER | REVISION DATE | REASON FOR REVISION |
|------------------------|----------------------|--|
| 0 | MARCH 2013 | NOT APPLICABLE |
| 1 | JANUARY 2020 | TRC RE-BRANDING AND SOP RE-NUMBERING |
| 2 | FEBRUARY 2021 | GENERAL UPDATES; MOBILE DATA APPLICATIONS ADDED |

Figure 1 Example Sample Label and Custody Seal

| | | | | | |
|---|--|-------------------|--|---|--|
|  | | | P.O. Box 1160 Beaver, WV 25813 800-255-3950 • 304-255-3900 | | |
| Quality Environmental Containers | | | | | |
| PROJECT NAME _____ | | | | | |
| SAMPLE ID _____ | | SAMPLE DATE _____ | | SAMPLE TIME _____ | |
| SAMPLED BY _____ | | | PRESERVATIVE _____ | | |
| ANALYSIS REQUESTED _____ | | | | <input type="checkbox"/> GRAB <input type="checkbox"/> COMPOSITE | |

Example Sample Label

| | | |
|---------------------|---|--|
| CUSTODY SEAL | |  |
| DATE _____ | Quality Environmental Containers 800-255-3950 • 304-255-3900 | |
| SIGNATURE _____ | | |

Example Custody Seal

Attachment A: SOP Fact Sheet

PURPOSE AND OBJECTIVE

Chain-of-Custody procedures have been developed to direct TRC personnel in the sample custody procedure requirements associated with field sample collection. Other state or federal requirements may be above and beyond the scope of this SOP and should be followed, if applicable. Sample custody procedures are an important part of the field investigation program to maintain data quality and to be able to document proof of proper handling. Sample custody begins at the collection of the samples and continues until the samples have been analyzed. Sample custody is addressed in three parts: field sample collection, laboratory analysis, and final evidence files.

WHAT TO BRING

- Chain-of-Custody (COC) forms
- Sample Labels
- Custody Seals (if required)
- Indelible/waterproof ink

ON-SITE

- Complete all sample labels with indelible/waterproof ink.
- At a minimum, sample labels should include: site name; unique sample identification; analysis to be performed; preservation method; indication of filtering, if performed; sample date and time.
- COC forms must be completed for each sample set and must be initiated in the field by the sampler.
- COC forms must be completed in blue or black permanent ink.
- At a minimum, the COC forms should include: site name; sample identification; sample matrix; type of preservative; type of analysis; sampling date; and sampler's name.
- Once sampling activity is completed and the COC form is filled out, place samples in sample coolers.
- Package samples to prevent breakage and/or leakage.
- The COC forms will be reviewed by the Field Team Leader or designee prior to relinquishing the samples.
- The original COC form must accompany samples to the laboratory.
- When samples are transferred from one person to another, both the relinquisher and the person receiving the samples should sign, date and record the date of transfer on the COC form.
- If samples are not sent directly to laboratory, samples need to remain on ice and be stored in a secure location.



| | | | |
|---|------------------|--|------------------|
| Title: Field Activity Documentation for Environmental Investigations | | Procedure Number: ECR 001 | |
| | | Revision Number: 3 | |
| | | Effective Date: November 2020 | |
| Authorization Signatures | | | |
|  | |  | |
| Technical Reviewer Brandi Hart | Date 11/30/20 | Environmental Sector Quality Director Elizabeth Denly | Date 11/30/20 |

This document is proprietary property of TRC. It is to be used only by the person(s) to whom it has been provided and solely for the express purpose intended. Any reproduction or distribution, for purposes other than the intended, is forbidden without the express written consent of TRC.



TABLE OF CONTENTS

| | Page No. |
|--|-----------|
| 1.0 INTRODUCTION | 3 |
| 1.1 <i>Scope & Applicability</i> | 3 |
| 1.2 <i>Equipment</i> | 3 |
| 2.0 PROCEDURES | 4 |
| 2.1 <i>Setup of Field Book and Logs</i> | 4 |
| 2.2 <i>Documentation Requirements for Field Books or Daily Field Report Logs</i> | 5 |
| 2.3 <i>Documentation Requirements for Daily Personnel Logs</i> | 7 |
| 2.4 <i>Documentation Requirements for Photograph Logs</i> | 7 |
| 2.5 <i>Documentation Requirements for Calibration Logs</i> | 8 |
| 2.6 <i>Documentation Requirements for Health and Safety Logs</i> | 8 |
| 2.7 <i>Documentation Requirements for Air Monitoring Logs</i> | 8 |
| 2.8 <i>Documentation Requirements for Waste Management Logs</i> | 9 |
| 3.0 QUALITY ASSURANCE/QUALITY CONTROL | 9 |
| 4.0 INVESTIGATION-DERIVED WASTE DISPOSAL | 10 |
| 5.0 DATA MANAGEMENT AND RECORDS MANAGEMENT | 10 |
| 6.0 SUSTAINABLE RECOMMENDATIONS | 10 |
| 7.0 SOP REVISION HISTORY | 10 |

ATTACHMENTS

- Attachment A: Example Page from Field Book**
- Attachment B: Example Daily Field Report Log**
- Attachment C: SOP Fact Sheet**

1.0 INTRODUCTION

1.1 *Scope & Applicability*

This Standard Operating Procedure (SOP) is intended to guide TRC personnel in the documentation of field activities for environmental investigations.

Field activity documentation is one of the most important activities that occur during field work. It is critical that sufficient detail be documented during field work as it happens to allow others not present during the field activities to fully comprehend the field procedures and conditions at the time of the field work.

The objectives of documenting field activities are to ensure a collection of facts is recorded, the activities can be reconstructed from the documentation, and the field activities are adequately logged in a manner that will be acceptable if the record is required as evidence in legal proceedings. An additional objective of adequately documenting field activities is to provide complete information that is useful and understandable to someone other than the note taker. Because the field books and field data forms provide the basis for future reports and analysis, facts and observations must be accurately recorded. Some regulatory agencies require that a copy of the field notes be included as part of the report submittal.

1.2 *Equipment*

The following list is an example of items that may be utilized for field activity documentation. Project-specific conditions or requirements may warrant the use of additional items or deletion of items from this list.

- Field book(s) – bound book with water-resistant pages
If per- and polyfluoroalkyl substances (PFAS) sampling is being performed, field notes should be recorded on loose paper field forms maintained in aluminum or Masonite clipboards. Waterproof field books, plastic clipboards, and spiral bound notebooks should not be used during PFAS sampling.
- Indelible (i.e., permanent) marking pens
- Field data forms – generic or project-specific
- Digital camera (or phone, if allowed)
- Pocket ruler
- Global positioning system (GPS) device
- Apple IOS or Android compatible devices with cellular data capabilities
- Extra power source (i.e. car charger) for electronic/digital device(s)
- Data Collection Apps that will be used during the sampling/measuring/observation event

2.0 PROCEDURES

Paper Notes

All entries in field books or non-electronic field data forms must be legible, made in blue or black permanent ink, and signed/initialed and dated. No erasures or obliterations can be made. If an incorrect entry is made, the information must be crossed out with a single strike mark that is signed or initialed and dated by the person recording the information. The correction must be written adjacent to the error. The original entry should still be legible even though crossed out. Pages should never be removed from a field book.

Electronic Notes

When collecting data electronically, be sure to use dedicated login credentials. Information should be recorded in project specific Data Collection Apps or modules, and records should be saved/synced after each entry is made. No sharing of login credentials is permitted, and Data Collection Apps should be project specific (i.e., data from one project should not be stored with data from another project). Ensure the software platform has an audit trail to identify changes made, and ensure an approved software platform (e.g., Fulcrum, EQUiS) as identified by TRC's Digital and CORE Data Management and Assessment Teams is being used.

For projects that utilize TRC's approved electronic mobile field data collection systems (e.g., Fulcrum, EQUiS Collect, or esri Collector), a TRC Data Manager is responsible for coordination and setup of the respective application with the project team. The details and specifications of the system setup should be discussed with the TRC Data Manager during the project kickoff meeting. The TRC Data Manager will work with TRC field personnel on configuring the system for efficient use in the field with pre-populated, project-specific menus and naming conventions compatible with TRC's environmental data management systems.

Documentation requirements discussed below pertain to both paper and electronic notes, as applicable.

2.1 Setup of Field Book and Logs

When multiple field personnel are on site, the Field Team Leader should decide the appropriate distribution of field books, field logs, or project-specific forms necessary to document field activities. It is not necessary for each participant to take field notes.

1. Each field book assigned to a project should have the following information on the title page (the inside cover of the field book):
 - Project name
 - Site address (physical address, GPS location)
 - Site contact, if available
 - Project number(s)
 - TRC's name, address and phone number
 - Field Team Leader's name
 - Start and end dates of field book entries

2. Each field book may have a designated number (i.e., Book #1, Book #2, etc.) listed on the outside front cover.
3. Each field book will be a bound field survey book or notebook, water-resistant, and have sequentially numbered pages. Refer to Section 1.2 if PFAS sampling is being performed.
4. Other field books may or may not be required, dependent on the project needs, at the discretion of the Project Manager.
5. A field book may only be used for one project; details for multiple projects should not be recorded in the same field book.

2.2 Documentation Requirements for Field Books or Daily Field Report Logs

Data collection activities performed during the field effort will be recorded in field books or on Daily Field Report Logs. Entries will be of adequate detail so that others will be able to comprehend a situation in the field and so it will be possible to reconstruct each activity without reliance on memory.

Entries into the field book or Daily Field Report Log may contain a variety of information. The terminology used in recording all field data should be objective, factual, and free of personal interpretation that may prove inappropriate. At the beginning of each daily entry, the date, start time, weather, and names of all field team members present will be entered. It is good practice to record the date on every page. The start and end of each day's entries in the field book or Daily Field Report Log will be signed or initialed and dated by the person(s) making the entry.

In general, it is expected that field notes will be collected every 15 minutes, or as appropriate. Information included in the field book or Daily Field Report Log may include, but need not be limited to, the following:

General Information:

- Chronology of activities, including entry and exit times from job site;
- Names of all people involved in field activities and organizational affiliations;
- Level of personal protection used (if different from site-specific protocol/plan);
- Names of visitors to the site during field work and reason for their visit (unless in Daily Personnel Log);
- Weather conditions, including temperature, wind, and any precipitation;
- Day's objective(s)/scope of work;
- Vehicle used (personal, rental) with travel time to site and mileage;
- Site observations;
- Record of photographs (unless in Photograph Log);
- Sketches or diagrams; and/or
- Signature or initials of person recording the information.

Equipment Information:

- Measurement equipment identification (model/manufacture) and calibration record;
- Summary of equipment brought by subcontractor including support vehicles; and/or
- Sample collection equipment.

Sample-specific Information:

- Sample location and identification;
- Field screening results;
- Sample collection methods;
- Sample collection date (month/day/year) and time (military);
- Sample depths;
- Whether in-situ, grab, or composite sample collected and how sample was composited (if applicable);
- Sample description (color, odor, texture, foaming, etc.);
- Tests or analyses to be performed;
- Sample preservation and storage conditions; and/or
- Quality control (QC) sample collection.

Other Procedural Information:

- Communications while on site impacting site-specific protocol/plan;
- Any changes made to site-specific protocol/plan;
- Equipment decontamination procedures;
- Sample shipping methods, including tracking numbers, if applicable;
- Unusual events or observations;
- Changes in weather that lead to stop work (note time work stopped and time work resumed);
- Volume and type of investigation-derived waste generated.
- If a release has occurred, photographs should be taken, attempt to determine the source of the release and the extent of the release, and document any response efforts (e.g., terminating the release, excavation, etc.).
- If a release of aqueous film forming foam (AFFF) has occurred, photographs should be taken and stakes/flags should be inserted in the ground to properly document/delineate the location of the foam. Note that foams associated with AFFF are typically white in color as opposed to soap/surfactant or biological foams which are typically brown or gray in color.

Field data forms or Data Collection Apps may be used to document sampling information for routine activities that have an associated form. A stockpile of blank forms will be kept in the field trailer/office or with the Field Team Leader. The field book or Daily Field Report Log should reference the form used during that event. Examples of TRC field data forms or Data Collection Apps include:

- Sample log sheets (e.g., groundwater, sediment, soil gas, indoor air)
- Groundwater static water level data sheet
- Slug test data sheet
- Monitoring well construction summary/well development
- Monitoring well decommissioning
- Photograph log
- Soil boring/Rock core log
- Equipment log
- Calibration log

For Paper Notes only:

Upon receipt of the field book or Daily Field Report Log for a particular activity, the designated person recording the notes will begin recording notes on a new page. The person(s) recording the notes will sign/initial the new page and indicate the date, time, and weather conditions, prior to recording information about the field activity. The field book or Daily Field Report Log should indicate whether any field data forms are being used. When the designated person recording the notes either relinquishes the field book or Daily Field Report Log to another team member or turns the book or log in at the end of the day, the person relinquishing the field book or Daily Field Report Log will affix a signature and date to the bottom of the last page used. If the page is not full, a diagonal line should be struck across the blank portion of the page. If not already present, it is good practice to write the page number on each page of the field book. If field data forms are used, it is good practice to write the page number if more than one form is used for the same sample/day (e.g., page 1 of 2, page 2 of 2). An example field book page is provided in Attachment A. An example Daily Field Report Log is provided in Attachment B.

2.3 Documentation Requirements for Daily Personnel Logs

If applicable, the Daily Personnel Log will be maintained in the field trailer/office or by the Field Team Leader for the duration of the project to record the identities of all personnel who are on site. The following information will be recorded on Daily Personnel Logs:

- Names of field personnel
- Names of subcontractor personnel
- Names of visitors (Refer to TRC's policy on communication with media)
- Affiliation of each person on site
- Date/time of entry and exit

2.4 Documentation Requirements for Photograph Logs

A field book/Daily Field Report Log entry or Photograph Log will be used to record the date and time of photographs taken at the project site. Digital cameras or mobile devices that imprint the date and time of the photograph may also be used to document conditions; however, prior to taking any site photographs with a digital camera or mobile device, the photographer must verify the correct clock and calendar settings in the camera or mobile device. An appropriate site figure may be used to note the location and direction of photographic documentation and should be referenced and attached to the log, if used. Examples of items that warrant photographic documentation include:

- General site topography
- Sampling and/or drilling locations
- Existing monitoring well locations
- Pre-existing property conditions and conditions following restoration
- Physical appearance of environmental samples
- Evidence of possible contamination
- Well casing or pad damage
- Rock cores
- Releases

Note: Cellular phones, even personal, may be subpoenaed during litigation for extended periods of time. Use of company mobile devices is preferred.

Check with your project requirements if geo-referenced photograph files are required. There are some digital tools that can be used to capture higher resolution coordinates than the native mobile device might be able to provide.

Note: Some clients require the use of intrinsically safe equipment when taking photographs or using other electronic equipment in the field, either due to the nature of their operations or due to the hazards present with the situation/job site. Please ensure this requirement is followed if applicable.

2.5 Documentation Requirements for Calibration Logs

A field book/Daily Field Report Log entry or Equipment Calibration Log will be completed to record appropriate information for the instruments calibrated each day. This information may include:

- Equipment manufacturer, model number and serial number
- Dates and times of calibration
- Supplies used (e.g., calibration gas)
- Individual who performed the calibration
- Adjustments made to the instrument during calibration
- Notes regarding the maintenance of the instrument

2.6 Documentation Requirements for Health and Safety Logs

A field book/Daily Field Report Log entry or Health and Safety Log will be completed to record Health and Safety issues during field activities. Entries may include:

- Daily health and safety meeting prior to performing work with an overview of topics discussed
- Any injuries, illnesses, near-misses, or the use of first aid supplies
- Activity under Level D conditions or the use of specific personal protective equipment (for Levels A, B, or C only if needed)
- Occurrence of possible work-related symptoms
- The date, name(s) of affected individuals, and a description of the issue or incident and response
- A record of air monitoring results, any action level exceedances, and actions taken as the result of any action level exceedances

2.7 Documentation Requirements for Air Monitoring Logs

A field book/Daily Field Report Log entry or Air Monitoring Log will be completed to record monitoring results from real-time air monitoring instruments during field activities. The air monitoring devices will be located and operated in accordance with the air monitoring plan. For hand-held instruments without data logging capabilities, readings will be recorded in the field book/Daily Field Report Log or on the Air Monitoring Log. For instruments with data logging capabilities, the instruments will be periodically checked, with results recorded in the field book/Daily Field Report Log or on the Air Monitoring Log. Data will be downloaded at the end of each workday and maintained in the project files.

2.8 Documentation Requirements for Waste Management Logs

A field book/Daily Field Report Log entry or Waste Management Log will be completed to record waste tracking information during field activities. Entries may include:

- Transporter
- Date waste is transported off site
- Type of container/volume of container
- Estimated volume of material placed into the container
- Waste media characteristics (e.g., moisture content, non-aqueous phase liquid content, photoionization detector measurements)
- Documentation of container seal/physical condition
- Labeling or placarding required on container
- Container identification
- Manifest number(s)
- Vehicle identification/license plate
- Disposal facility
- Waste stream
- Generator identification

Project-specific requirements may dictate the need for further information.

3.0 QUALITY ASSURANCE/QUALITY CONTROL

The Field Team Leader has the responsibility to maintain the various logs, forms, books, and Data Collection Apps that document daily field activities. Individual responsibilities may be delegated to other field staff, as appropriate.

QC procedures will place emphasis on the completeness and accuracy of all information recorded in the field and will be used to confirm that field notes contain statements that are legible, accurate, and comprehensive documentation of project activities. Field books/Daily Field Report Logs and/or Data Collection Apps should be reviewed on a frequent basis by the Field Team Leader to confirm that:

- Field books/Daily Field Report Logs, standardized forms, and Data Collection Apps have been filled out completely and that the information recorded accurately reflects the activities that were performed.
- Records are legible and in accordance with good record-keeping procedures (i.e., entries are signed or initialed and dated, data are not obliterated, and changes are initialed, dated, and explained).
- Sample collection, handling, preservation, and storage procedures were conducted in accordance with the protocols described in the project plans, and that any deviations were documented and approved by the appropriate personnel.
- Instruments were calibrated and operated in accordance with the procedures specified in the project plans.

4.0 INVESTIGATION-DERIVED WASTE DISPOSAL

The Project Manager should discuss client- and/or project-specific investigation-derived waste disposal documentation requirements with field personnel.

5.0 DATA MANAGEMENT AND RECORDS MANAGEMENT

The Project Manager or Field Team Leader will maintain an inventory of all field books/Daily Field Report Logs used during the program and will be responsible for ensuring that they are archived in the project files following the completion of the field work.

Completed standardized forms will be maintained by the Project Manager or Field Team Leader during the duration of the program and will be archived in the project files following completion of the field effort.

It is good practice to scan field notes and logs at the conclusion of field activities and store the resulting pdf files in the electronic project directory, along with any digital photographs taken.

For projects that utilized TRC’s approved electronic mobile field data collection systems (e.g., Fulcrum, EQuIS Collect, or esri Collector) field teams should coordinate with their TRC Data Manager who will assist with managing the data depending on the mobile application used.

6.0 SUSTAINABLE RECOMMENDATIONS

Sustainable practices should be incorporated wherever practical. Items to consider for field documentation are as follows:

- Opt for electronic data collection when the project allows for it;
- Consider using TRC Daily Field Report Logs instead of a field book for one-off and/or short duration projects; and,
- Consider sustainable or reusable materials when binding field sheets.

7.0 SOP REVISION HISTORY

| REVISION NUMBER | REVISION DATE | REASON FOR REVISION |
|-----------------|---------------|---|
| 0 | JANUARY 2013 | NOT APPLICABLE |
| 1 | JANUARY 2020 | TRC RE-BRANDING AND SOP RE-NUMBERING |
| 2 | AUGUST 2020 | PFAS-SPECIFIC PROCEDURES ADDED |
| 3 | NOVEMBER 2020 | GENERAL UPDATES; MOBILE DATA APPLICATIONS ADDED |

Attachment A: Example Page from Field Book

Project No. _____
 Book No. _____ 3/31/16 67

TITLE North Well Install

From Page No. _____ TAC: Chelsea Wehhardt
 Weather: 65° F + Cloudy

0650 Mob to site
 0738 Stop for ice
 0746 Arrive on-site, wait for AECOM and Best to arrive
 0757 AECOM on-site (Mike, Liz and Amanda)
 0821 Best arrives on site (Alfredo and Jesus)
 0830 Tailgate H+S meeting. Topics covered:
 • Weather, AECOM will stop work if storm within 10 miles, Best (Alfredo would like to wait out storm if that happens)
 • Take breaks if hand augering becomes difficult
 • Be aware of potential vapors
 • Muster points + evacuation plans

0843 Walk site to confirm vehicles can be driven without getting stuck
 0850 Begin setting up to resume MW-North hand augering (2nd auger)
 0912 Resume hand augering
 0954 Another driller for Best arrives (Carlos)

| Depth | MW-North description (MW-13) | PIT |
|-------|--|---------------------|
| 4-6 | Brownish black silty clay, turns reddish brown at 5' and has less silt content, stiff | 3.3 |
| 6-10 | Reddish brown clay, stiff, some silt, increased silt content, gray mottling, color changes to tan, strong odor at 8 feet | 156.2 (6-8) |
| 10-12 | Tan clay, some silt | 1186 (8-10) 93.3 |
| 12-13 | Reddish brown silty clay | 289.4 |

12.90' bgs AECOM measured water w/ oil water interface probe

1120 Collect sample MW-North 9'-10' for BTEX+TPH

1055 Drillers stop work, say they are feeling something hard in boring around 13'
 AECOM decides to step out to east stepout location

To Page No. _____

| | | | |
|-------------------------------|-----------------|----------------------------|------|
| Witnessed & Understood by me: | Date 3/31/16 | Invented by: <i>CME</i> | Date |
| | | Recorded by: | |

Attachment B: Example Daily Field Report Log

PAGE _____ OF _____



GENERAL NOTES

| | | |
|-----------------|---------|---------------|
| PROJECT NAME: | DATE: | TIME ARRIVED: |
| PROJECT NUMBER: | AUTHOR: | TIME LEFT: |

| WEATHER | | |
|---------------------------|-----------------|-------------------|
| TEMPERATURE: _____ °F | WIND: _____ MPH | VISIBILITY: _____ |
| WORK / SAMPLING PERFORMED | | |
| | | |
| | | |
| | | |
| | | |
| | | |
| | | |
| | | |
| | | |
| | | |
| | | |

| PROBLEMS ENCOUNTERED | CORRECTIVE ACTION TAKEN |
|----------------------|-------------------------|
| | |
| | |
| | |
| | |
| | |

| COMMUNICATION | | |
|---------------|--------------|--------------------|
| NAME | REPRESENTING | SUBJECT / COMMENTS |
| | | |
| | | |
| | | |
| | | |
| | | |

 SIGNED DATE CHECKED BY DATE

REVISED 03/2008

Attachment C: SOP Fact Sheet

FIELD ACTIVITY DOCUMENTATION

PURPOSE AND OBJECTIVE

The objective of documenting field activities is to ensure that a collection of facts is recorded, the activities can be reconstructed from the documentation, and the field activities are adequately logged in a manner that will be acceptable if the record is required as evidence in legal proceedings. An additional objective of adequately documenting field activities is to provide complete information that is useful and understandable to someone other than the note taker. Facts and observations must be accurately recorded because the field books and field data forms provide the basis for future reports and analysis.

WHAT TO BRING

- | | |
|---|--|
| <ul style="list-style-type: none"> • Field book(s) – bound book with water-resistant pages • Indelible marking pens • Field data forms – generic or project-specific | <ul style="list-style-type: none"> • Digital camera • Pocket ruler • GPS device |
|---|--|



OFFICE

- | | |
|--|--|
| <ul style="list-style-type: none"> • Ensure that there is adequate space for notes on the upcoming field event in the existing field book. • If a new field book must be issued, note the field book number on the spine. • A new field book should contain the following information on the inside cover: Project name; site | <p>address; site contact, if available; project number(s); TRC's name, address and phone number; and start and end dates of field book entries.</p> <ul style="list-style-type: none"> • Each field book may have a designated number (i.e., Book #1, Book #2, etc.) listed on the outside front cover. |
|--|--|

ON-SITE

- | | |
|--|---|
| <ul style="list-style-type: none"> • Data collection activities will be recorded in field books. Entries will be of adequate detail so that individuals who were not onsite can reconstruct the day. • The terminology used in recording all field data should be objective, factual, and free of personal interpretation. • At the beginning of each daily entry, the date, start time, weather, and names of all field team members present will be entered. • The start and end of each day's entries in the field book or Daily Field Report Log will be signed or initialed and dated by the person(s) making the entry. • It is expected that field notes will generally be collected every 15 minutes. Information included in the field book may include, but need not be limited to, the following: <ul style="list-style-type: none"> ○ Names of all people involved in field activities, including visitors to the site; ○ Weather conditions; ○ Day's objectives/scope of work; ○ Vehicle used, travel time to site and mileage; ○ Equipment calibration information; ○ Summary of equipment brought by subcontractor; ○ Any changes made to site-specific protocol/plan; ○ Sample location and identification; ○ Communications while on site; ○ Field screening results; ○ Sample collection methods and equipment; ○ Sample collection date (month/day/year) and time (24-hour); ○ Sample depths; ○ Sample description (color, odor, texture, etc.); ○ Tests or analyses to be performed; ○ Sample preservation and storage conditions; | <ul style="list-style-type: none"> ○ Unusual events or observations; ○ Volume and type of waste generated; ○ Sketches or diagrams; ○ Log of pictures taken, (if required). <ul style="list-style-type: none"> • Upon receipt of the field book or Daily Field Report Log for a particular activity, the designated person recording the notes will begin recording notes on a new page. • The person(s) recording the notes will sign/initial the new page and indicate the date, time, and weather conditions, prior to recording information about the field activity. • The field book or Daily Field Report Log should indicate whether any Field Data Forms are being used. • Additional logs such as photo logs, health and safety logs or equipment logs may be required depending on the site requirements. • At the end of the day's activities the field person should cross out the remainder of the page, if it is only partially used, and sign and date the page so no further notes can be added. |
|--|---|



| | | | |
|---|----------------|--|----------------|
| Title: Visual-Manual Procedure for Soil Description and Identification | | Procedure Number: ECR 005 | |
| | | Revision Number: 1 | |
| | | Effective Date: January 2020 | |
| Authorization Signatures | | | |
|  | |  | |
| Technical Reviewer Jamie Stapleton | Date 1/1/20 | Environmental Sector Quality Director Elizabeth Denly | Date 1/1/20 |

This document is proprietary property of TRC. It is to be used only by the person(s) to whom it has been provided and solely for the express purpose intended. Any reproduction or distribution, for purposes other than the intended, is forbidden without the express written consent of TRC.

TABLE OF CONTENTS

| | Page No. |
|--|----------|
| 1.0 INTRODUCTION..... | 4 |
| 1.1 <i>Scope and Applicability</i> | 4 |
| 1.2 <i>Summary of Method</i> | 4 |
| 1.3 <i>Equipment</i> | 4 |
| 1.4 <i>Definitions</i> | 5 |
| 1.5 <i>Health & Safety Considerations</i> | 5 |
| 1.6 <i>Cautions and Potential Problems</i> | 5 |
| 1.7 <i>Personnel Qualifications</i> | 5 |
| 2.0 PROCEDURES | 5 |
| 2.1 <i>Modified Burmister Soil Classification System</i> | 6 |
| 2.2 <i>USCS Soil Classification System</i> | 7 |
| 2.2.1 <i>Group Name (Group Symbol)</i> | 7 |
| 2.3 <i>Soil Identification Based on Grain Size</i> | 8 |
| 2.3.1 <i>Grain-Size Scales</i> | 8 |
| 2.3.2 <i>Proportions</i> | 9 |
| 2.4 <i>Color</i> | 9 |
| 2.5 <i>Relative Density</i> | 10 |
| 2.5.1 <i>Soil Samples Collected with Split Spoons</i> | 10 |
| 2.5.2 <i>Test Pit Samples</i> | 11 |
| 2.5.3 <i>Soil Samples Collected Via Direct Push Technology</i> | 11 |
| 2.5.4 <i>Pocket Penetrometer</i> | 11 |
| 2.6 <i>Moisture Content</i> | 12 |
| 2.7 <i>Geologic Modifiers or Classifications</i> | 12 |
| 2.7.1 <i>Stratification</i> | 12 |
| 2.7.2 <i>Lamination or Varves</i> | 12 |
| 2.7.3 <i>Sorting</i> | 12 |
| 2.7.4 <i>Grading</i> | 13 |
| 2.7.5 <i>Angularity or Rounding</i> | 13 |

| | | |
|------------|---|-----------|
| 2.7.6 | Shape | 13 |
| 2.7.7 | Odor | 13 |
| 2.7.8 | Cementation..... | 13 |
| 2.7.9 | Hydrochloric Acid Reaction (HCl)..... | 14 |
| 2.8 | <i>Fine Grained Soils</i> | 14 |
| 2.8.1 | Dilatancy | 14 |
| 2.8.2 | Toughness and Plasticity | 14 |
| 2.8.3 | Identification of Fine Grained Soils | 15 |
| 2.8.4 | Identification of Organic Soils..... | 15 |
| 2.9 | <i>Fill Soils</i> | 16 |
| 2.10 | <i>Geologic Origin</i> | 16 |
| 3.0 | INVESTIGATION-DERIVED WASTE DISPOSAL | 16 |
| 4.0 | QUALITY ASSURANCE/QUALITY CONTROL | 17 |
| 5.0 | DATA MANAGEMENT AND RECORDS MANAGEMENT | 17 |
| 6.0 | REFERENCES..... | 17 |
| 7.0 | SOP REVISION HISTORY | 17 |

ATTACHMENTS

| | |
|--------------|-----------------------------|
| Attachment A | Field Forms |
| Attachment B | USCS Field Reference Sheets |
| Attachment C | SOP Fact Sheet |

1.0 INTRODUCTION

1.1 Scope and Applicability

This Standard Operating Procedure (SOP) was prepared to direct TRC personnel in the method for identifying and describing soil samples in soil borings, test pits, and soil grab samples. The SOP was prepared in general conformance with American Society for Testing and Materials (ASTM) Standard D2488, *Standard Practice for Description and Identification of Soils (Visual-Manual Procedure)* and other pertinent technical publications.

1.2 Summary of Method

The objective of this method is to standardize the collection and documentation of information on soil that is useful for the purpose of hydrogeological or geotechnical evaluation of a site. The use of standardized visual examination and manual test methods by all field personnel results in standardized data that can be evaluated later for geologic and engineering uses. Consistent soil description is important because during many projects multiple employees may be involved at different times. Hence, being able to compare or correlate soil classification logs that were created by different geologists is essential for creating consistent subsurface interpretations. The methods outlined in this SOP can be utilized for the characterization of soils in the field, field office, or other setting. Characterization of the soils in a relatively undisturbed state is preferred, but is subject to the limitations of the collection methods utilized.

Soil samples may be collected by various means, as discussed in TRC's Soil Sampling SOP. Regardless of the sample collection method, the resulting soil sample should be visually described and characterized. Visual examination of the sample will result in identifying grain size, particle size percentages, geologic and geotechnical modifiers and/or classifications, and a host of secondary characteristics. Manual and laboratory test methods also may be utilized to provide additional characteristics of the material, aiding in the description of fine-grained soils and providing more detailed geotechnical characterization.

The data gathered from the visual observations and manual test results are then recorded following an industry recognized classification system in a field log.

1.3 Equipment

The following list of equipment may be utilized when identifying and describing soil samples. Site-specific conditions may warrant the use of additional items or deletion of items from this list.

- Appropriate level of personal protection
- Field book, boring logs, test pit logs (as applicable)
- A copy of boring logs or field notes from previous work performed at or near the site
- Pocket penetrometer or miniature vane shear device
- Munsell Soil Color Chart
- Burmister and/or Unified Soil Classification System (USCS) classification chart/reference sheets
- Sand grading chart
- Appropriate knife

- Spoon and/or small spatula
- Tape measure, folding ruler or yard stick
- Portable table
- Polyethylene sheeting
- Hand lens
- Deionized water in squeeze bottle
- Small squirt bottle with dilute hydrochloric acid (1 part 10N HCl to 3 parts water)

1.4 Definitions

Not Applicable; terms defined throughout SOP.

1.5 Health & Safety Considerations

TRC personnel may be on site when implementing this SOP. Therefore, TRC personnel shall follow the site-specific health and safety plan (HASp). TRC personnel will use the appropriate level of personal protective equipment (PPE) as defined in the HASp.

1.6 Cautions and Potential Problems

- Samples collected for identification and description may contain hazardous substances or petroleum hydrocarbons. Consult the site-specific HASp for air monitoring and PPE requirements.
- One of the most common problems encountered when identifying soil types is the misidentification of fine-grained soils. If new to the identification process, take time to perform the manual field tests presented herein and/or consult with an experienced geologist or engineer.
- Geologic and engineering principles are both utilized in this method. Remember a well or widely graded soil (engineering term) is a poorly sorted soil (geologic term).

1.7 Personnel Qualifications

Since this SOP will be implemented at sites or in work areas that entail potential exposure to toxic chemicals or hazardous environments, all TRC personnel must be adequately trained. Project and client-specific training requirements for samplers and other personnel on site should be developed in project planning documents, such as the sampling plan or project work plan. These requirements may include:

- OSHA 40-hour Health and Safety Training for Hazardous Waste Workers (HAZWOPER)
- 8-hour annual refresher training

2.0 PROCEDURES

This SOP includes procedures for both the modified Burmister and USCS soil classification systems. Consult the Project Manager and site work plan for guidance on the appropriate system. Several components of the soil description overlap between the two methods; however, there are some slight differences, such as the descriptors for percent composition (e.g., Burmister: “some”

means 20-35% and USCS: “some” means 30-45%). Again, consistent soil description is important because during many projects multiple employees may be involved in performing field work. Hence, being able to compare between logs that were created by different geologists is essential for creating subsurface interpretations.

2.1 Modified Burmister Soil Classification System

The general description of a soil sample should be in the following order:

1. Color
2. Major Constituent – capitalized
3. Minor Constituent(s)
4. Geologic modifiers or classifications (e.g., glacial deposit, fill material) in parentheses
5. Density
6. Moisture content
7. Modifiers for fine fraction of sample (plasticity, dilatancy and toughness)
8. Other significant observations (e.g., odors, staining, sheen, petroleum product, debris)

Use the following guidelines when recording soil descriptions:

- If the major constituent comprises more than 50% of the soil, then fully capitalize the major component descriptor (e.g., SAND);
- If the major constituent comprises less than 50% of the soil, capitalize the descriptor (e.g., Sand);
- Place a comma after the major and minor constituent descriptors;
- Place size qualifiers such as coarse, medium, or fine before the major constituent descriptors (see Section 2.7);
- Use the appropriate adjectives for proportions in Section 2.3.2 (e.g., and, some, little, trace) when describing the minor fraction(s); and
- Use the modifiers for fine grained soils described in Section 2.8.

EXAMPLES:

Tan, medium SAND, little fine sand, trace coarse sand, trace silt, stratified (Outwash), loose, wet.

Or

Gray, CLAY, soft, wet, medium plasticity, no dilatancy and low toughness.

When logging a soil sample collected from a boring (e.g., split spoon or acetate liner) where more than one soil type is present, describe each one separately, using additional line(s) on the boring log form. Start the description from the top and log each change in stratigraphy in sequence to the bottom. Record the length (e.g., 0-0.5 ft.) at the beginning of each separate sequence description, followed by a colon. Draw a line below the bottom of the complete sample description.

2.2 USCS Soil Classification System

The USCS is based on grain size and response to physical manipulation at various water contents. This system is often used for classifying soils encountered in boreholes, test pits, and surface sampling. The following properties form the basis of USCS soil classification:

- Percentage of gravel, sand, and fines;
- Shape of the grain size distribution curve; and
- Plasticity and compressibility characteristics.

Four soil fractions are recognized: cobbles, gravel, sand, and fines (silt or clay). The soils are divided as coarse-grained soils, fine-grained soils, and highly organic soils. The coarse grained soils contain 50 percent of grains coarser than a number 200 sieve (approximately 0.08 mm). Fine grained soils contain more than 50 percent of material smaller than the number 200 sieve. Organic soils contain a significant percentage of organic material (leaves, roots, peat, *etc.* in various stages of decomposition). Soil description should be concise and stress major constituents and characteristics for fine-grained, organic, or coarse-grained soils.

The general description of a soil sample should be in the following order:

1. Group Name (Group Symbol)
2. Percent and Range of Particle Sizes
3. Plasticity
4. Color (Munsell Color Chart)
5. Odor
6. Moisture
7. Density
8. Additional Comments
9. Geological Origin (Stratigraphic Unit)

EXAMPLES:

Well Graded Gravel with Sand (GW): mostly fine to coarse subangular gravel, little fine to coarse subangular sand, yellowish brown (10YR 5/4), no odor, moist, loose, few small cinders, fill.

Or

Silt (ML): mostly silt, nonplastic, gray (7.5YR 5/1), slight hydrocarbon odor, moist, medium dense, lacustrine.

2.2.1 Group Name (Group Symbol)

The USCS recognizes 15 soil groups and uses names and letter symbols to distinguish between these groups. The coarse grained soils are subdivided into gravels (G) and sands (S). Both the gravel and sand groups are divided into four secondary groups. Fine grained soils are subdivided into silts (M) and clays (C). Soils are also classified according to their plasticity and grading. Plastic soils are able to change shape under the influence of applied stress and to retain the shape once the stress is removed. Soils are referred to either low (L) or high (H) plasticity. The grading of a soil sample refers to the particle size distribution of the sample. A well graded (W) sand or gravel has a wide range of particle sizes and substantial amounts of particles sized between the

coarsest and finest grains. A poorly graded (P) sand or gravel consists predominately of one size or has a wide range of sizes with some intermediate sizes missing.

The flow charts included in Attachment B: USCS Field Reference Sheets, for fine- and coarse-grained soils, can be used to assign the appropriate group symbol(s) and name and are replicated from ASTM Standard D2488. If the soil has properties which do not distinctly place it into a specific group, borderline symbols (e.g., SP-SM, GP-GC, etc.) may be used.

Soils which have characteristics of two groups are given boundary classifications using the names that most nearly describe the soil. The two groups are separated by a slash. The same is true when a soil could be well or poorly graded. Again the two groups are separated by a slash.

2.3 Soil Identification Based on Grain Size

2.3.1 Grain-Size Scales

Determination of grain size can be difficult, especially for the fine grained particles. Identification of coarse grained particles can be aided by grain size particle charts with actual samples affixed to the card. In general, fine grained particles are not visible with the naked eye or a hand lens and require manual field tests to differentiate between silts and clays.

Peat, organic material in various stages of decomposition, usually appears dark brown to black, has a fibrous to amorphous texture, with an organic odor. This material should be classified as highly organic soil (Peat; Hummus; or Swamp/bog deposit). This material is not subject to grain size classification described herein.

Grain size classification should be based on the following method.

COARSE GRAINED PARTICLES

- **Boulder:** > 300 mm (>12 in.)
- **Cobble:** 75 - 300 mm (3 in. – 12 in.)
- **Coarse Gravel:** 19 - 75 mm (¾ in. – 3 in.)
- **Fine Gravel:** 4.75 - 19 mm (No. 4 sieve – ¾ in.)
- **Coarse Sand:** 2.0 - 4.75 mm (No. 10 sieve – No. 4 sieve)
- **Medium Sand:** 0.425 - 2.0 mm (No. 40 sieve – No. 10 sieve)
- **Fine Sand:** 0.075 - 0.425 mm (No. 200 sieve – No. 40 sieve)

FINE GRAINED PARTICLES

Note that these particle sizes cannot be visually differentiated with standard field equipment. Silts and clays are distinguished in the field by cohesion and plasticity.

Burmister:

- **Silt:** 0.002 - 0.075 mm
- **Clay:** <0.002 mm

USCS:

- **Silt & Clay:** <0.075 mm (< No. 200 sieve)

2.3.2 Proportions

Proportions of grain sizes need to be described in accordance with one of the two following classification systems. Note that in either system minor constituents also include ancillary materials such as mica flakes, dark minerals, naturally occurring organic matter, or anthropogenic material (e.g., fill, brick, concrete).

Modified Burmister:

For geologic description, proportions of grain sizes will be based upon the following nomenclature:

- **Trace:** 0-10%
- **Little:** 10-20%
- **Some:** 20-35%
- **And:** 35-50%

The major soil sample constituent is always capitalized and listed first.

USCS:

For geologic description, proportions of grain sizes will be based upon the following nomenclature:

- **Trace:** < 5%
- **Few:** 5-10%
- **Little:** 15-25%
- **Some:** 30-45%
- **Mostly:** > 50%

The soil is *fine grained* if it contains 50% or more fines (<0.075 mm or passes #200 sieve)

The soil is *coarse grained* if it contains less than 50% fines.

2.4 Color

The main color value should be stated, along with a modifier, if appropriate. For example:

- light brown
- dark brown
- reddish brown
- brown

The presence of mottling (patches or spots of differing colors) should be included in the description, where present. For example:

Gray, poorly sorted angular fine to medium SAND, some silt, trace angular coarse sand, trace clay (lodgement glacial till), slightly mottled, dense, moist (Modified Burmister description)

Or

Well Graded Sand (SW), mostly angular fine to medium sand, little to some silt, few angular coarse sand, few clay, gray, no odor, moist, dense, lodgement glacial till. (USCS description)

As with other components of soil classification, consistent soil color descriptions can be very helpful when preparing subsurface interpretations from soil data collected by different personnel. To that end, the use of Munsell Soil Color charts may be implemented to standardize color nomenclature. Just as paint stores have pages of color chips, soil scientists use a book of color chips that follow the Munsell System of Color Notation. The system has three components: Hue (a specific color), Value (lightness and darkness) and Chroma (color intensity). For example, a brown soil may be noted as: hue value/chroma (10YR 5/3).

2.5 **Relative Density**

The modifiers used to describe soil relative density depend on whether the soil is cohesive (e.g., clay) or granular/non-cohesive (gravel, sand or silt). Field evaluation of the density of non-cohesive soils is based the ease of penetration by the sampling equipment used. The density of cohesive soils is based the compressive soil strength of soil or soil stiffness (i.e., how much the soil compresses under a given pressure). Density can be directly measured in the field, such as with the ASTM Standard D1586: Standard Penetration Test during split spoon sample collection or with a pocket penetrometer. Alternatively, the density can be measured qualitatively, such as the ease of thumb penetration. Methods of determining density and the appropriate density modifiers are discussed in the following sections.

2.5.1 **Soil Samples Collected with Split Spoons**

During soil sample collection using split spoons, the density can be based on the N-Value, which is the sum of the middle two 6-inch blow counts of a two foot split spoon or the last two 6-inch blow counts of an 18-inch split spoon (ASTM Standard D1586: Standard Penetration Test). Professional judgment should be used when applying the density modifier. If high blow counts are due to the presence of a cobble, boulder or large piece of gravel that impedes forward progress of the split spoon, density should be based upon the character of the material in the split spoon, if any, or omitted from the description. A notation should be made in the sample description when this situation occurs. Appropriate modifiers are described in the following table:

| Non-Cohesive (Granular Soils) | | Cohesive Soils | |
|--------------------------------------|----------------|---------------------------|----------------|
| N-Value (Blows/ft) | Density | N-Value (Blows/ft) | Density |
| 0-4 | very loose | <2 | very soft |
| 4-10 | loose | 2-4 | soft |
| 10-30 | medium dense | 4-8 | medium |
| 30-50 | dense | 8-15 | stiff |
| >50 | very dense | 15-30 | very stiff |
| | | >30 | hard |

load is indicated by reading a scale on the piston barrel. A friction ring indicates maximum reading. The reading correlates to the density description as follows:

| Cohesive Soils | Compressive Strength (tsf) |
|----------------|----------------------------|
| very soft | < 0.25 |
| soft | 0.25 – 0.50 |
| medium | 0.50 – 1.0 |
| stiff | 1.0 – 2.0 |
| very stiff | 2.0 – 4.0 |
| hard | > 4.0 |

The user should refer to the pocket penetrometer instruction manual for specifics on operation. It is recommended that several pocket penetrometer readings be collected for each soil horizon and averaged to determine the density, as opposed to one single reading.

A miniature vane shear device can also be used to directly measure compressive soil strength of cohesive soils. The device is a spring-operated torsional test that provides shear strength by measuring the resistance of turning a vane inserted into the sample.

2.6 **Moisture Content**

Moisture content should be described using the following modifiers:

- **Dry** – no apparent moisture, dusty.
- **Moist** – slight moisture content but no visible water, soils may stick together.
- **Wet** – water dripping from sample; usually soil is below the water table.

2.7 **Geologic Modifiers or Classifications**

Sedimentological descriptions aid in the geologic classification of a soil material. Only insert geologic modifiers when present.

2.7.1 **Stratification**

The presence of alternating layers of non-cohesive materials of different grain sizes or color with layers *at least 6 mm* thick. Note thickness of layers.

2.7.2 **Lamination or Varves**

The presence of alternating very thin layers of fine materials or color, such as silt and clay, with layers *less than 6 mm* thick. Note thickness of layers.

2.7.3 **Sorting**

A geological term used to describe how close in size the grains in a sample are to each other. For example, a *well sorted* sample contains grains of similar size; a *poorly sorted* sample contains grains of many sizes. **Caution:** Sorting and grading both describe grain size distribution and can

easily be confused (e.g., well sorted is the opposite of well graded). If possible, either sorting or grading terminology, NOT both, should be used for a given project.

2.7.4 Grading

An engineering term used to describe the range in grain sizes present in a sample. For example, a *narrowly graded* or *poorly graded* sample contains grains of similar size; a *widely graded* or *well graded* sample contains grains of many different sizes. **Caution:** Sorting and grading both describe grain size distribution and can easily be confused (e.g., well sorted is the opposite of well graded). If possible, either sorting or grading terminology, NOT both, should be used for a given project.

2.7.5 Angularity or Rounding

Geological terms that are used to describe the general appearance of visible grains in the soil sample. This term is useful in determining the origin and depositional environment of a material. Water transported materials may be rounded. Glacial tills will be more angular.

- **Angular** – Particles have sharp edges and relatively plane sides with unpolished surfaces.
- **Subangular** – Particles are similar to angular description but have rounded edges.
- **Subrounded** – Particles have nearly plane sides but have well-rounded corners and edges.
- **Rounded** – Particles have smoothly curved sides and no edges.

2.7.6 Shape

A term used to describe the shape of gravel, cobbles, and boulders. Terms are as follows where the particle shape shall be described based on the ratio of the dimensions where the length, width, and thickness refer to the greatest, intermediate, and least dimensions of a particle.

- **Flat** – Particles with width:thickness > 3.
- **Elongated** – Particles with length:width > 3.
- **Flat and Elongated** – Particles meet criteria for both flat and elongated.

2.7.7 Odor

Soils containing a significant amount of organic material may have a distinct odor of decaying vegetation. Soils may also have a petroleum, sewage or chemical type odor. Note the type of odor but avoid trying to identify the specific chemical; any contaminants in the soil should be identified only by chemical analysis. **Caution - Safety Note:** Odors should be noted if observed. However soil samples may contain contaminants that are harmful if inhaled. Field personnel should NOT inhale deeply near the sample in an attempt to better determine if an odor is present.

Olfactory characteristics are subject to field conditions such as temperature and wind, as well as individual nasal sensitivities. The strength of the odor may also be noted (e.g., strong or slight).

2.7.8 Cementation

Describe the cementation of intact coarse-grained soils as follows.

- **Weak** – Crumbles or breaks with handling or little finger pressure.

- **Moderate** – Crumbles or breaks with considerable finger pressure.
- **Strong** – Will not crumble or break with finger pressure.

2.7.9 Hydrochloric Acid Reaction (HCl)

As appropriate for the geologic environment, describe the reaction with HCl as none, weak, or strong. As calcium carbonate is a common cementing agent, a report of its presence on the basis of the reaction with dilute hydrochloric acid (1 part 10N HCl to 3 parts water) is appropriate for certain projects.

- **None** – No visible reaction.
- **Weak** – Some reaction, with bubbles forming slowly.
- **Strong** – Violent reaction, with bubbles forming immediately.

2.8 Fine Grained Soils

Fine grained soils can be identified based on several manual field tests described below.

2.8.1 Dilatancy

Dilatancy is the appearance/disappearance of surface water during shaking, indicating a change in the pore volume of the material during deformation. Of the fine grained soils, silts are more likely to exhibit dilatancy. In order to test for dilatancy, obtain a small sample of soil and mold into a ½-inch diameter ball adding water as needed until the sample is soft but not sticky. Flatten the ball with the blade of a knife or spatula and shake the sample horizontally striking the side of the hand with the other hand. Note the rate at which water appears on the surface of the sample, if any. Squeeze the sample and note the reaction of the water, if any. Describe the dilatancy of the sample as follows:

| Description | Criteria |
|-------------|---|
| None | No visible water at surface |
| Slow | Water appears slowly on shaking, does not disappear or disappears slowly on squeezing |
| Rapid | Water appears quickly on shaking, disappears quickly on squeezing |

2.8.2 Toughness and Plasticity

Toughness is a measure of the amount of effort required to roll a 1/8-inch thick thread of soil at the plastic limit. Plasticity is a property of the soil that is exhibited when the soil is at a specific water content known as the plastic limit; that is, the degree at which soil is permanently deformed without rupturing by force applied in any direction.

2.8.2.1 Toughness Procedure

Roll a sample of the soil against a flat surface or between the palms of the hand to a thickness of 1/8-inch. If the thread crumbles and breaks prior to reaching the 1/8-inch thickness, add water and repeat. If the sample is too wet to roll easily, dry the sample by spreading into a thin layer or re-rolling repeatedly. The sample is at the plastic limit when the soil breaks apart and crumbles just when the thread reaches the 1/8-inch thickness. Note the pressure required to roll the thread

at the plastic limit, the strength of the thread, and the pressure required to mold the sample back into a lump.

Describe the toughness of the sample as follows:

| Description | Criteria |
|-------------|--|
| Low | Slight pressure required to roll the thread and the thread and lump are soft and weak |
| Medium | Moderate pressure required to roll the thread and the thread and lump have medium stiffness |
| High | Considerable pressure required to roll the thread and the thread and lump have very high stiffness |

2.8.2.2 Plasticity Procedure

Soil plasticity is a measure of the soil’s ability to be molded into a shape, and is the primary mechanism for distinguishing between silt and clay in the field. Silts are non-plastic; they are non-cohesive and cannot be molded and shaped. Clays exhibit varying degrees of plasticity. The plasticity of the soil can be determined using the observations made during the toughness test. Based on those observations, the plasticity of the soil can be described as follows:

| Description | Criteria |
|-------------|--|
| Nonplastic | The soil cannot be molded at any water content |
| Low | When moistened the soil can be molded into a ball or cylinder. A 1/8-inch diameter thread may be formed if kept very moist, but crumbles easily if dried slightly. |
| Medium | When moistened a 1/8-inch thread of soil is easy to roll. Crumbles if manipulated. |
| High | When moistened a 1/8-inch thread of soil is easy to roll. Thread does not crumble easily even if bent and manipulated. |

2.8.3 Identification of Fine Grained Soils

Fine grained soils can be identified using the dilatancy, toughness and plasticity tests and the criteria identified in the following table. These criteria should only be used for inorganic soils.

| Soil Type | Dilatancy | Toughness | Plasticity |
|--------------|---------------|---------------|-------------------|
| Silt | Slow to Rapid | Low | Nonplastic to Low |
| Elastic Silt | None to Slow | Low to Medium | Low to Medium |
| Lean Clay | None to Slow | Medium | Medium |
| Fat Clay | None | High | High |

2.8.4 Identification of Organic Soils

Organic soils contain enough organic particles to influence the soil properties and usually have a dark brown to black color and often have an organic odor. Organic soils are typically fine grained and are identified as either organic silts or clays. Peat is a particular type of organic soil composed primarily of vegetable tissue in various stages of decomposition that has a fibrous to amorphous texture, usually a dark brown to black color, and an organic odor. When present the sample shall be designated as highly organic soil or peat. Laboratory tests are usually required to differentiate between organic silts and clays.

2.9 Fill Soils

Frequently soils are encountered that have been placed in an area for the purpose of changing or modifying the surface elevation. These fill soils can be reworked native soils or soils imported from another location. Indications that a soil is a non-native fill material include the following:

- The presence of anthropogenic materials (e.g., bricks, concrete, plastic);
- A heterogeneous mixture of soils with a random or unnatural distribution;
- Soils with an unnatural particle size distribution (e.g., clean pea stone).

Environmental and geotechnical projects often require that the extent and depth of fill soils be characterized. Fill soils are usually considered unsuitable for geotechnical uses due to the potential variation of soil types and engineering properties, and the uncertain compaction history of the material.

Fill soils can also contain anthropogenic materials that can be sources of contamination. Examples of anthropogenic materials that can be sources of contamination include the following:

- Construction and demolition debris especially with coatings or materials that contain tar or asphalt;
- Ash;
- Slag;
- Coal; and
- Asphalt pavement.

Regardless of the potential for contamination, all anthropogenic materials should be listed in the soil description. Contact the Project Manager immediately if any of these materials are unexpectedly encountered. This is especially important if environmental samples are being collected for site characterization.

2.10 Geologic Origin

Where possible based on existing site data, local research, or geologic understanding of the local region, include the apparent geologic origin of the material, such as glacial deposit (e.g., till, outwash), aeolian deposit, residual soil, colluvium, alluvium, regolith, residuum, saprolite, or fill material. Do not utilize geologic origin if not certain.

3.0 INVESTIGATION-DERIVED WASTE DISPOSAL

Field personnel should discuss specific documentation and containerization requirements for investigation-derived waste disposal with the Project Manager.

Each project must consider investigation-derived waste disposal methods and have a plan in place prior to performing the field work. Provisions must be in place as to what will be done with investigation-derived waste. If investigation-derived waste cannot be returned to the site, consider material containment, such as a composite drum, proper labeling, on-site storage by the client, testing for disposal approval of the materials, and ultimately the pick-up and disposal of the materials by appropriately licensed vendors.

4.0 QUALITY ASSURANCE/QUALITY CONTROL

Other than having another person peer review and duplicate the visual identification, samples of identified soils can be submitted to a geotechnical laboratory for classification in accordance with *ASTM D 2487 Standard Practice for Classification of Soils for Engineering Purposes (Unified Soil Classification System)*. The laboratory classification can then be compared to the visual identification which can be changed as needed. It is recommended that Project Managers include laboratory classification of site soils in work plans for environmental projects. Laboratory classification should always be included for geotechnical projects. TRC field staff shall consult the site-specific work plan to determine laboratory soil classification requirements, if any.

5.0 DATA MANAGEMENT AND RECORDS MANAGEMENT

All soil identification information must be documented in the field book and/or on an appropriate field form (TRC Sample Log Sheet, Boring Logs, Test Pit Logs or gINT). Example field forms are included in Attachment A. Field notes should neatly convey the soil descriptions. Providing soil classifications following this SOP will allow for consistent data interpretation and increase project efficiency when soil descriptions are taken from field logs and converted to electronic report logs (e.g., gINT). Record the following information in the field book:

- Sample identification number
- Sample location (sketch of the sample point)
- Time and date sample was taken
- Personnel performing the task
- Visual description of the sample
- Weather conditions during sampling
- Other pertinent observations as prescribed in TRC’s SOP for field activity documentation

6.0 REFERENCES

ASTM D2487 Standard Practice for Classification of Soils for Engineering Purposes (Unified Soil Classification System), Annual Book of ASTM Standards, Vol. 04.08, Current edition.

ASTM D2488 Standard Practice for Description and Identification of Soils (Visual-Manual Procedure), Annual Book of ASTM Standards, Vol. 04.08, Current edition.

ASTM D1586-11 Standard Test Method for Standard Penetration Test (SPT) and Split Barrel-Sampling of Soils, Annual Book of ASTM Standards, Vol. 04.08, Current edition.

Compendium of Superfund Field Operations Methods. EPA/540/P-87/001. December 1987.


Procedures for Testing Soils. Burmister, D.M., 1958. Suggested Methods of Test for Identification of Soils.

7.0 SOP REVISION HISTORY

| REVISION NUMBER | REVISION DATE | REASON FOR REVISION |
|-----------------|----------------|---------------------|
| 0 | SEPTEMBER 2013 | NOT APPLICABLE |
| 1 | JANUARY 2020 | TRC RE-BRANDING |

ATTACHMENT A

FIELD FORMS

|  Soil Boring Log | | Project/Client | | Project No. | | Boring No. | | Sheet | |
|--|---------------|--|----------------------|--|--|---|---------------|-------------------|-------------------|
| | | Location Description | | TRC Geologist | | Well No. | | 1 of __ | |
| Drilling Contractor/Foreman | | | Drill Rig Make/Model | | | Auger/Drive Casing Size/Type | | | |
| Sampler Description | | | | Drilling Method | | Coordinates X= Y= | | | |
| Filter Seal Amount/Type: | | | | Drill Bit/Auger Diameter: | | Ref. El.: | | | |
| Sand Pack Amount/Type: | | | | Hammer Weight/Fall: | | Riser Stick Up: | | | |
| Screen Length/Type: | | | | Water Table Depth: | | Surface Elevation: | | | |
| Riser Length/Type: | | | | Total Depth: | | Date Start: | | Date Finish: | |
| Depth | Sample Number | Blows/RQD | Pen/Ret Core Rec | Sample Description | | Stratigraphic Description | Field Testing | Lab Sample Number | Well Construction |
| 1 | S-1 | | | | | | | | |
| 2 | | | | | | | | | |
| 3 | S-2 | | | | | | | | |
| 4 | | | | | | | | | |
| 5 | S-3 | | | | | | | | |
| 6 | | | | | | | | | |
| 7 | S-4 | | | | | | | | |
| 8 | | | | | | | | | |
| 9 | S-5 | | | | | | | | |
| 10 | | | | | | | | | |
| 11 | S-6 | | | | | | | | |
| 12 | | | | | | | | | |
| 13 | S-7 | | | | | | | | |
| Granular Soils Blows/ft Density 0-4 v. loose 4-10 loose 10-30 m. dense 30-50 dense >50 v. dense Proportions: Burn iter trace 0-10% some 20-35% little 10-20% and 35-50% | | Cohesive Soils Blows/ft Density <2 v. soft 2-4 soft 4-8 m. stiff 8-15 stiff 15-30 v. stiff >30 hard | | Grain Size (US CS) silt/clay <0.08 mm. f. sand 0.43-0.08 mm. m. sand 2.0-0.43 mm. c. sand 4.8-2.0 mm. f. gravel 19-4.8 mm. c. gravel 75-19 mm. cobble 300-75 mm. boulder >300 mm. | | Notes 1) 2) 3) | | | |



LOG OF SOIL BORING

| | | | |
|-------------------|--|----------------------------|-----------------|
| PROJECT NAME: | | SOIL BORING ID: | |
| PROJECT NUMBER: | | LOCATION: | SHEET 1 OF |
| LOGGED BY: | | | SURFACE ELEV.: |
| PROJECT LOCATION: | | N: E: | DATE STARTED: |
| DRILLED BY: | | DRILLER NAME: | DATE COMPLETED: |

| NO. | TYPE | % | BLOWS | PID | DEPTH | VISUAL CLASSIFICATION AND OBSERVATIONS | COMMENT |
|-----|------|---|-------|-----|-------|--|---------|
| | | | | | | | |
| | | | | | 2.5 | | |
| | | | | | | | |
| | | | | | 5.0 | | |
| | | | | | | | |
| | | | | | 7.5 | | |
| | | | | | | | |
| | | | | | 10.0 | | |
| | | | | | | | |
| | | | | | 12.5 | | |
| | | | | | | | |
| | | | | | 15.0 | | |
| | | | | | | | |
| | | | | | 17.5 | | |
| | | | | | | | |
| | | | | | 20.0 | | |

| |
|-----------------|
| DRILLING METHOD |
| DRILL RIG |
| BORING DIAMETER |

| | | | |
|--------------------------|------|----------------|-----------------|
| WATER LEVEL OBSERVATIONS | | | |
| FIRST OCCURRENCE: | | | |
| DATE | TIME | DEPTH TO WATER | DEPTH TO BOTTOM |
| | | | |
| | | | |

SIGNED _____ DATE _____
 REVISED 06/2011

 CHECKED _____ DATE _____

ATTACHMENT B

USCS FIELD REFERENCE SHEETS

GENERAL NOTES - BORING LOGS (UNIFIED SOIL CLASSIFICATION SYSTEM)



| SAMPLE DESCRIPTION FORMAT | | | | |
|--|---|---|--|---|
| Group Name (Group Symbol), Percent and Range of Particle Sizes, Plasticity, Color, Odor, Moisture, Density, Additional Comments, Geological Origin (Stratigraphic Unit) | | | | |
| USCS CLASSIFICATION | MAJOR DIVISIONS | | SYM | TYPICAL NAMES AND DESCRIPTIONS |
| | COARSE GRAINED (more than 50% > no. 200 sieve) | GRAVELS (more than 50% of coarse fraction > no. 4 sieve) | GW | Well graded gravels or gravel/sand mixtures; little or no fines |
| | | | GP | Poorly graded gravels or gravel/sand mixtures; little or no fines |
| | | | GM | Silty gravels, gravel/sand/silt mixtures |
| | | | GC | Clayey gravels, gravel/sand/clay mixtures |
| | | | SW | Well graded sands or gravelly sands; little or no fines |
| | FINE GRAINED (more than 50% < no. 200 sieve) | SANDS (more than 50% of coarse fraction < no. 4 sieve) | SP | Poorly graded sands or gravelly sands; little or no fines |
| | | | SM | Silty sands, sand/silt mixtures |
| | | | SC | Clayey sands, sand/clay mixtures |
| | | SILTS AND CLAYS High Liquid Limit (> 50) | ML | Inorganic silts, silty or clayey fine sands, clayey silts, low plasticity |
| | | CL | Inorganic clays, silty/sandy/gravelly clays, low to medium plasticity (lean) | |
| | OL | Organic silts and organic silty clays, low plasticity | | |
| | MH | Inorganic silts, elastic silts | | |
| | CH | Inorganic clays with high plasticity (fat clays) | | |
| | OH | Organic clays, medium to high plasticity or organic silts | | |
| | PT | Peat and other highly organic soils | | |
| HIGHLY ORGANIC SOILS | | | | |

| RELATIVE DENSITY | | | | | |
|------------------|-------------|------------------------|-------------------------------------|--------------|------------------------|
| DENSITY | COHESIVE | | NONCOHESIVE | | |
| | DESCRIPTION | N-VALUE ⁽¹⁾ | q _s (tsf) ⁽²⁾ | DESCRIPTION | N-VALUE ⁽¹⁾ |
| Very Soft | 0 - 2 | < 0.25 | | Very Loose | 0 - 4 |
| Soft | 2 - 4 | 0.25 - 0.50 | | Loose | 4 - 10 |
| Medium | 4 - 8 | 0.50 - 1.0 | | Medium Dense | 10 - 30 |
| Stiff | 8 - 15 | 1.0 - 2.0 | | Dense | 30 - 50 |
| Very Stiff | 15 - 30 | 2.0 - 4.0 | | Very Dense | > 50 |
| Hard | > 30 | > 4.0 | | | |

⁽¹⁾ Number of blows of 140 LB hammer falling 30 inches to drive a 2-in O.D. split-barrel sampler the last 12 inches of an 18-in drive (ASTM 1586 Standard Penetration Test).
⁽²⁾ Compressive Strength in tons per square foot (tsf) typically measured with a pocket penetrometer.

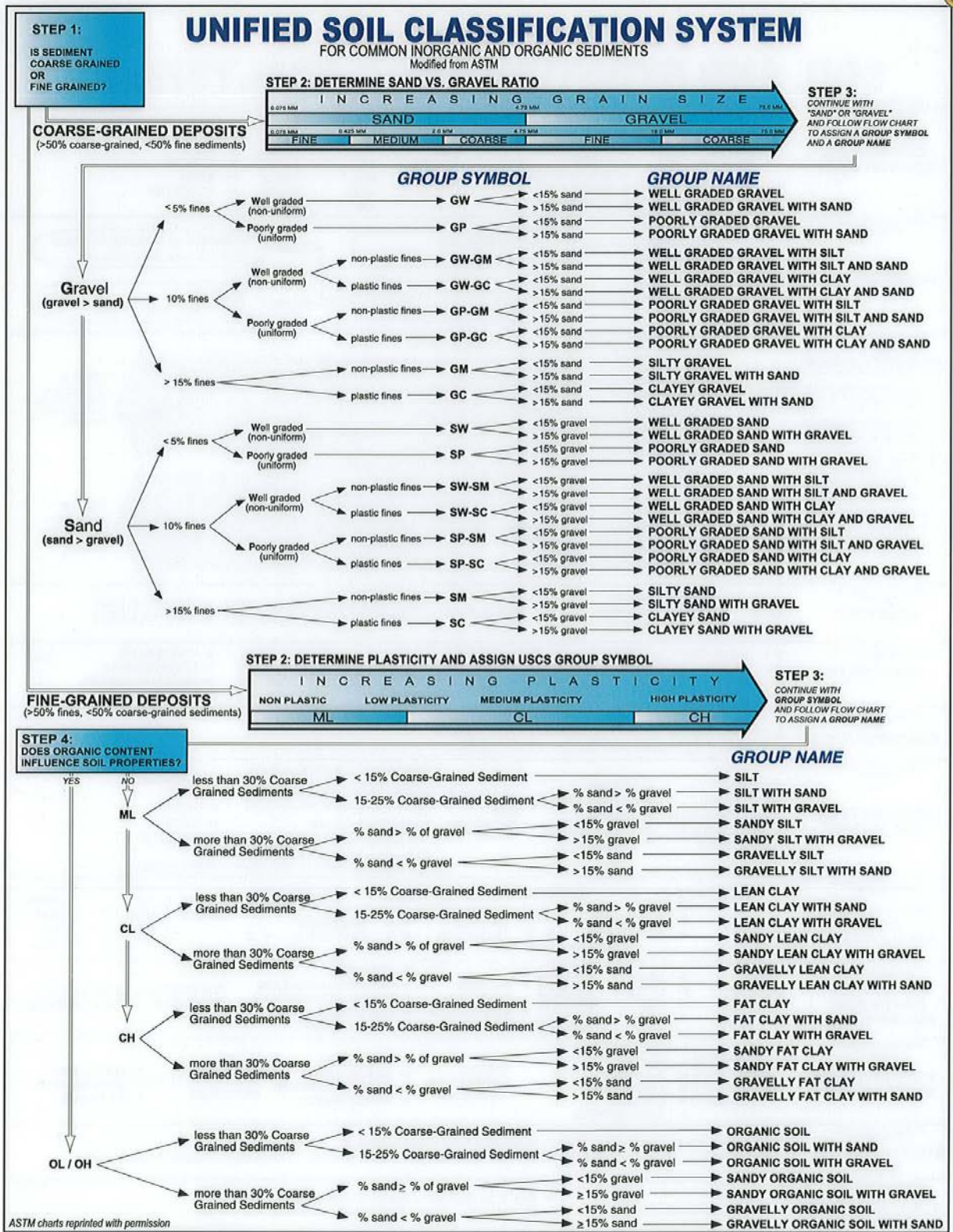
| DESC. | CRITERIA |
|------------|---|
| Nonplastic | The soil cannot be molded at any water content. |
| Low | When moistened the soil can be molded into a ball/cylinder. A 1/8" diameter thread may be formed if kept very moist, but crumbles easily if dried slightly. |
| Medium | When moistened a 1/8" thread of soil is easy to roll. Crumbles if manipulated. |
| High | When moistened a 1/8" thread of soil is easy to roll. Thread does not crumble easily even if bent and manipulated. |

| DESC. | CRITERIA |
|-------|---|
| Dry | Absence of moisture, dusty, dry to the touch |
| Moist | Damp, but no visible water |
| Wet | Visible free water, usually soil is below the water table |

| GRAIN SHAPE | VERY ANGULAR | ANGULAR | SUB ANGULAR | SUB ROUNDED | ROUNDED | WELL ROUNDED |
|-----------------|--------------|---------|-------------|-------------|---------|--------------|
| HIGH SPHERICITY | | | | | | |
| LOW SPHERICITY | | | | | | |

| PROPORTIONS | |
|-------------|-----------|
| DESC. | % RANGE |
| Trace | < 5% |
| Few | 5% - 10% |
| Little | 15% - 25% |
| Some | 30% - 45% |
| Mostly | > 50% |

| ADDITIONAL INFORMATION TO BE INCLUDED IN FIELD NOTES | |
|--|--|
| <ul style="list-style-type: none"> Project/Boring Identification Contractor/Crew Identification Date/Time of Contractor Operations Equipment Identification Sample Identification Sampled Interval Recovery Drilling Challenges/Resolution | <ul style="list-style-type: none"> Sample Chain of Custody Well Construction Materials Screen Length/Slot Size Screen Depth Filter Pack Depth All Seal Depth(s) Riser Pipe Length (Stick-up/flush mount) |



ATTACHMENT C

SOP FACT SHEET

SOIL CLASSIFICATION PROCEDURES

PURPOSE AND OBJECTIVE

The objective of this method is to standardize the collection and documentation of information on soil that is useful for the purpose of hydrogeological or geotechnical evaluation of a site. The use of standardized visual examination and manual test methods by all field personnel results in standardized data that can be evaluated later for geologic and engineering uses.

Soil samples may be collected by various means, as discussed in TRC’s Soil Sampling SOP. Regardless of the sample collection method, the resulting soil sample should be visually described and characterized. Visual examination of the sample will result in identifying grain size, particle size percentages, geologic and geotechnical modifiers and/or classifications, and a host of secondary characteristics.

WHAT TO BRING

- | | |
|--|--|
| <ul style="list-style-type: none"> • Field book, boring logs, test pit logs (as applicable) • A copy of boring logs or field notes from previous work performed at or near the site • Pocket penetrometer or miniature vane shear device • Munsell Soil Color Chart • Burmister and/or Unified Soil Classification System (USCS) classification chart/reference sheets • Sand grading chart • Camera • Appropriate knife • Spoon and/or small spatula | <ul style="list-style-type: none"> • Tape measure, folding ruler or yard stick • Portable table • Polyethylene sheeting • Hand lens • Equipment decontamination supplies • Deionized water in squeeze bottle • Small squirt bottle with dilute hydrochloric acid (1 part 10N HC1 to 3 parts water)PID • Garbage bags |
|--|--|

OFFICE

- | | |
|--|---|
| <ul style="list-style-type: none"> • Prepare/update the HASP; make sure the field team is familiar with the latest version. • Discuss the objective for the soil sampling program with the project manager and/or the field lead. Discuss sample order, collection method, designation, analytical parameters, turn-around times, laboratory, etc. <ul style="list-style-type: none"> ○ Are the soil cuttings to be containerized in drums or returned to borehole? ○ Field decontamination required? | <ul style="list-style-type: none"> • Confirm that all necessary equipment is available in-house or has been ordered. Rental equipment is typically delivered the day before fieldwork is scheduled. Prior to departure, test equipment and make sure it is in proper working order. • Verify that a utility survey/mark-out has been performed to ensure that sample locations are clear of overhead and buried utilities. Obtain a copy of the markout ticket or confirmation number. Additionally, a private geophysical sub-surface survey may be necessary. |
|--|---|

ON-SITE

- | | |
|---|--|
| <ul style="list-style-type: none"> • Verify that underground utilities have been marked out and that the markouts are clear. Stay at least two feet away from any marked utility. Identify if any overhead obstructions or limited access areas exist near proposed borings and contact the Project Manager if any proposed locations need to be moved. Sketch/photograph markout locations. • Review the HASP with all field personnel, conduct Health & Safety tailgate meeting. • Make sure appropriate PPE is worn by all personnel and work area is safe (i.e., utilize traffic cones; minimize | <ul style="list-style-type: none"> interference with on-site activities and pedestrian traffic, etc.). • Calibrate equipment (if applicable) and record all rental equipment serial numbers in the field book. |
|---|--|

MODIFIED BURMISTER SOIL CLASSIFICATION SYSTEM

- | | |
|--|---|
| <p>The general description of a soil sample should be in the following order:</p> <ol style="list-style-type: none"> 1. Color 2. Major Constituent – capitalized 3. Minor Constituent(s) 4. Geologic modifiers or classifications (e.g., glacial deposit, fill material) in parentheses 5. Density 6. Moisture content | <ol style="list-style-type: none"> 7. Modifiers for fine fraction of sample (plasticity, dilatancy and toughness) 8. Other significant observations (e.g., odors, staining, sheen, petroleum product, debris) |
|--|---|

SOIL CLASSIFICATION PROCEDURES

Use the following guidelines when recording soil descriptions:

- If the major constituent comprises more than 50% of the soil, then fully capitalize the major component descriptor (e.g., SAND);
- If the major constituent comprises less than 50% of the soil, capitalize the descriptor (e.g., Sand);
- Place a comma after the major and minor constituent descriptors;
- Place size qualifiers such as coarse, medium, or fine before the major constituent descriptors;
- Use the appropriate adjectives for proportions (e.g., and, some, little, trace) when describing the minor fraction(s); and
- Use the modifiers for fine grained soils described (plasticity, dilatancy and toughness).

EXAMPLE 1: Tan, medium SAND, little fine sand, trace coarse sand, trace silt, stratified (Outwash), loose, wet.

EXAMPLE 2: Gray, CLAY, soft, wet, medium plasticity, no dilatancy and low toughness.

When logging a soil sample collected from a boring (e.g., split spoon or acetate liner) where more than one soil type is present, describe each one separately, using additional line(s) on the boring log form. Start the description from the top and log each change in stratigraphy in sequence to the bottom. Record the length (e.g., 0-0.5 ft.) at the beginning of each separate sequence description, followed by a colon. Draw a line below the bottom of the complete sample description.

USCS CLASSIFICATION SYSTEM

The USCS is based on grain size and response to physical manipulation at various water contents. This system is often used for classifying soils encountered in boreholes, test pits, and surface sampling. The following properties form the basis of USCS soil classification:

- Percentage of gravel, sand, and fines;
- Shape of the grain size distribution curve; and
- Plasticity and compressibility characteristics.

Four soil fractions are recognized: cobbles, gravel, sand, and fines (silt or clay). The soils are divided as coarse grained soils, fine grained soils, and highly organic soils. Soil description should be concise and stress major constituents and characteristics for fine-grained, organic, or coarse-grained soils.

The general description of a soil sample should be in the following order:

1. Group Name (Group Symbol)
2. Percent and Range of Particle Sizes
3. Plasticity
4. Color (Munsell Color Chart)
5. Odor
6. Moisture
7. Density

8. Additional Comments
9. Geological Origin (Stratigraphic Unit)

EXAMPLE 1: Well Graded Gravel with Sand (GW): mostly fine to coarse subangular gravel, little fine to coarse subangular sand, yellowish brown (10YR 5/4), no odor, moist, loose, few small cinders, fill.

EXAMPLE 2: Silt (ML): mostly silt, non-plastic, gray (7.5YR 5/1), slight hydrocarbon odor, moist, medium dense, lacustrine.

The USCS recognizes 15 soil groups and uses names and letters to distinguish between these groups. The flow charts included in Attachment B: USCS Field Reference Guide, for fine- and coarse-grained soils, can be used to assign the appropriate group symbol(s) and name and are replicated from ASTM D2488. If the soil has properties which do not distinctly place it into a specific group, borderline symbols (example SP-SM, GP-GC, etc.) may be used.

GRAIN SIZE

Grain size classification should be based on the following method.

COARSE GRAINED PARTICLES

- Boulder: > 300 mm (>12 in.)
- Cobble: 75 - 300 mm (3 in. – 12 in.)
- Coarse Gravel: 19 - 75 mm (¾ in. – 3 in.)
- Fine Gravel: 4.75 - 19 mm (No. 4 sieve – ¾ in.)
- Coarse Sand: 2.0 - 4.75 mm (No. 10 sieve – No. 4 sieve)
- Medium Sand: 0.425 - 2.0 mm (No. 40 sieve – No. 10 sieve)
- Fine Sand: 0.075 - 0.425 mm (No. 200 sieve – No. 40 sieve)

FINE GRAINED PARTICLES

Note that these particle sizes cannot be visually differentiated with standard field equipment. Silts and clays are distinguished in the field by cohesion and plasticity.

SOIL CLASSIFICATION PROCEDURES

PROPORTIONS

Proportions of grain sizes need to be described in accordance with one of the two following classification systems. Note that in either system minor constituents also include ancillary materials such as mica flakes, dark minerals, naturally occurring organic matter, or anthropogenic material (e.g., fill, brick, concrete).

The major soil sample constituent is always capitalized and listed first.

USCS:
 For geologic description, proportions of grain sizes will be based upon the following nomenclature:

Modified Burmister:
 For geologic description, proportions of grain sizes will be based upon the following nomenclature:

| | |
|---------|--------|
| Trace: | 0-10% |
| Little: | 10-20% |
| Some: | 20-35% |
| And: | 35-50% |

| | |
|---------|--------|
| Trace: | < 5% |
| Few: | 5-10% |
| Little: | 15-25% |
| Some: | 30-45% |
| Mostly: | > 50% |

COLOR

The main color value should be stated, along with a modifier, if appropriate. For example *light brown* or *reddish brown*

As with other components of soil classification, consistent soil color descriptions can be very helpful when preparing subsurface interpretations from soil data collected by different personnel. To that end, the use of Munsell Soil Color charts may be implemented to standardize color nomenclature. Just as paint stores have pages of color chips, soil scientists use a book of color chips that follow the Munsell System of Color Notation. The system has three components: Hue (a specific color), Value (lightness and darkness) and Chroma (color intensity). For example, a brown soil may be noted as: hue value/chroma (10YR 5/3).

EXAMPLE 1: Gray, poorly sorted angular fine to medium SAND, some silt, trace angular coarse sand, trace clay (lodgement glacial till), slightly mottled, dense, moist (*Modified Burmister description*)

EXAMPLE 2: Well Graded Sand (SW), mostly angular fine to medium sand, little to some silt, few angular coarse sand, few clay, gray, no odor, moist, dense, lodgement glacial till. (*USCS description*)

RELATIVE DENSITY

The modifiers used to describe soil relative density depend on whether the soil is cohesive (i.e. clay) or granular/non-cohesive (gravel, sand or silt). Field evaluation of the density of non-cohesive soils is based the ease of penetration by the sampling equipment used. The density of cohesive soils is based the compressive soil strength of soil or soil stiffness (i.e. how much the soil compresses under a given pressure).

Density can be directly measured in the field, such as with the ASTM 1586: Standard Penetration Test during split spoon sample collection or with a pocket penetrometer. Alternatively, the density can be measured qualitatively, such as the ease of thumb penetration.

MOISTURE CONTENT

Moisture content should be described using the following modifiers:

- Dry – no apparent moisture, dusty.
- Moist – slight moisture content but no visible water, soils may stick together.
- Wet – water dripping from sample; usually soil is below the water table

GEOLOGIC MODIFIERS

Sedimentological descriptions aid in the geologic classification of a soil material. Only insert geologic modifiers when present.

- **Stratification**
 The presence of alternating layers of non-cohesive materials of different grain sizes or color with layers at least 6 mm thick. Note thickness of layers.

- **Lamination or Varves**
 The presence of alternating very thin layers of fine materials or color, such as silt and clay, with layers less than 6 mm thick. Note thickness of layers.
- **Sorting**
 A geological term used to describe how close in size the grains in a sample are to each other.

SOIL CLASSIFICATION PROCEDURES

- **Grading**

An engineering term used to describe the range in grain sizes present in a sample.

- **Angularity or Rounding**

Geological terms that are used to describe the general appearance of visible grains in the soil sample.

- Angular – Particles have sharp edges and relatively plane sides with unpolished surfaces.
- Subangular – Particles are similar to angular description but have rounded edges.
- Subrounded – Particles have nearly plane sides but have well-rounded corners and edges.
- Rounded – Particles have smoothly curved sides and no edges.

- **Shape**

A term used to describe the shape of gravel, cobbles, and boulders.

- Flat – Particles with width:thickness > 3.
- Elongated – Particles with length:width > 3.

- Flat and Elongated – Particles meet both criteria.

- **Odor**

Soils containing a significant amount of organic material may have a distinct odor of decaying vegetation. Soils may also have a petroleum, sewage or chemical type odor.

- **Cementation**

Describe the cementation of intact coarse-grained soils as follows.

- Weak – Crumbles or breaks with handling or little finger pressure.
- Moderate – Crumbles or breaks with considerable finger pressure.
- Strong – Will not crumble or break with finger pressure.

FINE GRAINED SOILS

Dilatancy

Dilatancy is the appearance/disappearance of surface water during shaking, indicating a change in the pore volume of the material during deformation. Flatten the ball with the blade of a knife or spatula and shake the sample horizontally striking the side of the hand with the other hand. Note the rate at which water appears on the surface of the sample, if any. Squeeze the sample and note the reaction of the water, if any. Describe the dilatancy as follows:

- None: no visible water at surface
- Slow: water appears slowly on shaking, does not disappear or disappears slowly on squeezing
- Rapid: water appears quickly on shaking, disappears quickly on squeezing

Toughness and Plasticity

Toughness is a measure of the amount of effort required to roll a 1/8-inch thick thread of soil at the plastic limit. Plasticity is a property of the soil that is exhibited when the soil is at a specific water content known as the plastic limit; that is, the degree at which soil is permanently deformed without rupturing by force applied in any direction.

Soil plasticity is a measure of the soil's ability to be molded into a shape, and is the primary mechanism for distinguishing between silt and clay in the field. Silts are non-plastic; they are non-cohesive and cannot be molded and shaped. Clays exhibit varying degrees of plasticity. The plasticity of the soil can be determined using the observations made during a toughness test.

FILL SOILS

Frequently soils are encountered that have been placed in an area for the purpose of changing or modifying the surface elevation. These fill soils can be reworked native soils or soils imported from another location. Indications that a soil is a non-native fill material include the following:

- The presence of anthropogenic materials (e.g., bricks, concrete, plastic);
- A heterogeneous mixture of soils with a random or unnatural distribution;
- Soils with an unnatural particle size distribution (e.g., clean pea stone).



Environmental and geotechnical projects often require that the extent and depth of fill soils be characterized. Fill soils are

usually considered unsuitable for geotechnical uses due to the potential variation of soil types and engineering properties, and the uncertain compaction history of the material.

Fill soils can also contain anthropogenic materials that can be sources of contamination. Examples of anthropogenic materials that can be sources of contamination include the following:

- Construction and demolition debris especially with coatings or materials that contain tar or asphalt;
- Ash;
- Slag;
- Coal; and
- Asphalt pavement.



| | | | |
|---|----------------|--|----------------|
| Title: Calibration of Field Instruments for Water Quality Parameters | | Procedure Number: ECR 011 | |
| | | Revision Number: 1 | |
| | | Effective Date: January 2020 | |
| Authorization Signatures | | | |
|  | |  | |
| Technical Review Darby Litz | Date 1/1/20 | Environmental Sector Quality Director Elizabeth Denly | Date 1/1/20 |

This document is proprietary property of TRC. It is to be used only by the person(s) to whom it has been provided and solely for the express purpose intended. Any reproduction or distribution, for purposes other than the intended, is forbidden without the express written consent of TRC.

TABLE OF CONTENTS

| | Page No. |
|---|-----------|
| 1.0 INTRODUCTION..... | 3 |
| 1.1 <i>Scope and Applicability</i> | 3 |
| 1.2 <i>Summary of Method</i> | 3 |
| 1.3 <i>Equipment</i> | 3 |
| 1.4 <i>Definitions</i> | 4 |
| 1.5 <i>Health & Safety Considerations</i> | 4 |
| 1.6 <i>Cautions and Potential Problems</i> | 4 |
| 1.7 <i>Personnel Qualifications</i> | 5 |
| 2.0 PROCEDURES | 5 |
| 2.1 <i>Temperature</i> | 6 |
| 2.2 <i>Dissolved Oxygen</i> | 7 |
| 2.3 <i>pH</i> | 9 |
| 2.4 <i>Specific Conductance</i> | 11 |
| 2.5 <i>Oxidation-Reduction Potential (ORP)</i> | 12 |
| 2.6 <i>Turbidity</i> | 13 |
| 3.0 INVESTIGATION-DERIVED WASTE DISPOSAL | 15 |
| 4.0 QUALITY ASSURANCE/QUALITY CONTROL | 15 |
| 5.0 DATA MANAGEMENT AND RECORDS MANAGEMENT | 15 |
| 6.0 REFERENCES..... | 16 |
| 7.0 SOP REVISION HISTORY | 16 |

LIST OF ATTACHMENTS

| | |
|--------------|---|
| Attachment A | Oxygen Solubility at Indicated Pressure |
| Attachment B | Example Field Instrument Calibration Logs |
| Attachment C | SOP Fact Sheet |

1.0 INTRODUCTION

1.1 *Scope and Applicability*

The purpose of this standard operating procedure (SOP) is to provide a framework for calibrating field instruments used to measure water quality parameters for ground water and surface water. Water quality instruments addressed in this SOP include those that measure temperature, pH, dissolved oxygen (DO), conductivity/specific conductance, oxidation-reduction potential (ORP), and turbidity.

1.2 *Summary of Method*

All monitoring instruments must be calibrated before they are used to measure environmental samples. This SOP outlines the general methods for field instrument calibration, calibration documentation requirements, and corrective action procedures that will be implemented during field activities. Calibration procedures are different for each field instrument used and these procedures should be provided by the instrument manufacturer. The manufacturer's instruction manual (including the instrument specifications) should accompany the instrument into the field.

At a minimum, calibration and/or a calibration check must be performed at the beginning of each day prior to use. Site-specific work plans should be consulted for required calibration frequency. Note: The initial calibration may be performed in the office prior to the field event or by the equipment supplier; however, calibration checks should be performed on site prior to use on the day of the fieldwork.

1.3 *Equipment*

The following equipment may be utilized when calibrating water quality parameter measuring equipment. Project-specific conditions or laboratory requirements may warrant the addition or deletion of items from this list.

- Appropriate level of personal protective equipment (PPE), as specified in the site-specific Health and Safety Plan (HASP).
- Water quality meter capable of measuring one or more of the following based on project scope: pH, temperature, DO, specific conductivity, and ORP (e.g., YSI 600XL, Horiba U-50, Hydrolab Quanta/QED MP-20, or equivalent)
- Turbidity meter (e.g., LaMotte Model 2020e, Hach 2100P, or equivalent)
- Deionized water
- Flow-through cell
- Ring stand with clamp
- Paper towels
- Soft tissue (e.g., Kimwipes®)
- Cuvettes

- Buffer solutions at pH 4, 7 and 10 standard units (SU)*. Commercially available solutions that have been validated by comparison to National Institute of Standards and Technology (NIST) standards are recommended for routine use.
- Conductivity solution (potassium chloride, typically 1,413 micromhos/centimeter [$\mu\text{mhos/cm}$])*
- ORP calibration solution (e.g., Zobell)*
- Turbidity standards (0, 1, 10 nephelometric turbidity units [NTUs] or StablCal Kit)*
- Zero DO solution (0.0 milligrams per liter [mg/L])*
- DO membrane kit (electrolyte solution, membranes)
- NIST thermometer (0.2°C accuracy)*
- Small glass or polyethylene jars to hold the calibration standards (4-8 oz.)
- Field book
- Field instrument calibration logs
- Cup or spray bottle for the deionized water

*Dependent on the project-specific requirements and the instrument manufacturer

1.4 Definitions

Not applicable

1.5 Health & Safety Considerations

TRC personnel will be on site when implementing this SOP. Therefore, TRC personnel shall follow the site-specific HASP. TRC personnel will use the appropriate level of PPE as defined in the HASP.

Implementing this SOP will require the use of calibration solutions. The following health and safety precautions must be taken with the pH, conductivity, turbidity, zero DO and ORP solutions: Avoid inhalation, skin and eye contact, and ingestion.

Maintenance of the instruments will require the use of liquid cleaners. Although these substances are not hazardous materials, TRC will appropriately handle and store them at all times in accordance with manufacturer's instructions.

1.6 Cautions and Potential Problems

General cautions and potential problems are discussed below. Specific issues for individual parameters are discussed in Section 2.

- Prior to calibration, all instrument probes must be cleaned according to the manufacturer's instructions. Failure to perform this step (proper maintenance) can lead to erroneous measurements. Rental instruments are routinely maintained by the vendor but should be checked for residues upon receipt.

- Prior to using calibration standards, check and record all expiration dates and lot numbers for the solutions on the field instrument calibration log. Discard any calibration standards that are past their expiration date.
- Avoid storing calibration solutions in extremely hot or cold temperatures to maintain solution integrity and prevent calibration errors.
- The volume of the calibration solutions must be sufficient to cover both the probe being calibrated and the temperature sensor (see manufacturer's instructions for additional information).
- Pre-rinse the sensor and calibration cup with a small amount of calibration solution to minimize dilution or cross-contamination.
- If desired, use a ring stand and clamp to secure the sonde in an upright position. This will prevent the sonde from falling over and damaging the probes.
- While calibrating or performing sample measurements, make sure there are no air bubbles lodged between the probe and the probe guard.
- Do not immerse the sensors in sea water or other highly saline water, alcohol or organic solvents.
- Problems during calibration may indicate the need to clean or replace sensors, electrodes or membranes or replace the calibration solutions.
- Have several clean absorbent paper towels or cotton cloths available to dry the probe between rinses and calibration solutions. Shake excess water off of the probes and dry off the outside of the probe sensors.
- All meters may have different relative accuracy, which will be specified in the instrument manual. Confirm that the meter being used meets the project's accuracy requirements.

1.7 Personnel Qualifications

Since this SOP will be implemented at sites or in work areas that entail potential exposure to toxic chemicals or hazardous environments, all TRC personnel must be adequately trained. Project- and client-specific training requirements for samplers and other personnel on site should be developed in project planning documents, such as the sampling plan or project work plan. These requirements may include:

- OSHA 40-hour Health and Safety Training for Hazardous Waste Operations and Emergency Response (HAZWOPER) workers
- 8-hour annual HAZWOPER refresher training

2.0 PROCEDURES

Prior to use, instruments that will be used during field activities will be inspected to ensure they are clean, checked for possible malfunctions, and calibrated in accordance with manufacturer's procedures. Often, equipment provided by a rental company is calibrated prior to shipment, and a

calibration certificate is provided with the equipment. Review the calibration certificate provided by the equipment supplier.

Calibration checks (or verifying that instrument readings fall within an acceptable range of a standard without running through the full instrument calibration steps) will be performed on field instruments prior to their initial use, at least once daily, or whenever indications of faulty readings or instrument malfunction occurs. Some instruments or certain project scopes may require more frequent calibration checks depending on project quality objectives. In general, instrument selection and calibration will include the following steps:

- Determine which instruments are needed for the specific field tasks. Record the make, model number, and serial number of the instrument on the field instrument calibration log or in the field book.
- Obtain the necessary instruments and standard solutions for calibration. Check expiration dates on standard solutions and replace if out of date. Record the manufacturer, true value, lot number and expiration date of the standard solutions on the field instrument calibration log or in the field book.
- Assemble the instrument and turn it on allowing the instrument to warm up.
- Check battery charge, and charge or replace if necessary.
- Clean instrument (if necessary).
- If applicable, program the multi-probe instrument so that the applicable parameters to be measured will be displayed.
- Calibrate the instrument prior to field use in accordance with manufacturer's procedures. (Note: If applicable, calibrate DO and conductivity first, because these parameters may affect the other calibrations).
- Document all calibration activities and results on the field instrument calibration log or in the field book.
- If the instrument malfunctions and cannot be corrected, obtain a replacement.
- Clean and decontaminate the instrument after use and before storage.
- Conduct calibration checks at least once per day or as needed.

The subsections that follow provide additional details and guidance regarding calibration for specific parameters; however, since every field instrument is different, refer to the specific instrument's manual for appropriate operating and calibration procedures.

2.1 Temperature

Most instrument manuals state that calibration of the temperature sensor is not required, but this SOP recommends that the temperature sensor be checked to verify its accuracy. This accuracy check should be performed at least once per year and the accuracy check date/information should be kept with the instrument. If the accuracy check date/information is not included with the instrument or the last check was performed over a year prior to the date of use, it is recommended that the temperature sensor accuracy be checked at the beginning of the sampling event. If the instrument contains multiple temperature sensors, each sensor should be checked. Accuracy checks may be performed by the manufacturer/equipment supplier or in the field. Review the calibration certificate provided by the equipment supplier.

In the event of suspect temperature readings, the following verification procedure can be performed.

FIELD VERIFICATION PROCEDURE

1. Record the manufacturer, model number, and the certification number of the NIST thermometer being used to check the instrument's temperature sensor on the field instrument calibration log or in the field book. Allow a container filled with water to equilibrate to ambient temperature.
2. Place an NIST thermometer and the instrument's temperature sensor into the water, and wait approximately 2 to 3 minutes for both temperature readings to stabilize.
3. Record the temperature displayed by the thermometer and the temperature sensor on the field instrument calibration log or in the field book.
4. Compare the two measurements. The instrument's temperature sensor must agree with the NIST thermometer measurement within the accuracy of the sensor (typically $\pm 0.15^{\circ}\text{C}$). If the measurements do not agree, determine the correction factor to be applied to any subsequent temperature measurements made with this instrument. This correction factor must be applied to all readings made with the temperature sensor of this instrument.

Correction Factor = NIST thermometer value – temperature sensor value

5. Record the date the temperature sensor check was performed and the correction factor that was determined, if applicable, on the field instrument calibration log or in the field book.

2.2 Dissolved Oxygen

DO is the volume of oxygen that is dissolved in water and is typically measured using an electrochemical membrane sensor.

CAUTIONS AND POTENTIAL PROBLEMS WITH DO MEASUREMENTS

- The DO probe's membrane and electrolyte solution should be checked prior to the sampling period and replaced if needed. If wrinkles or air bubbles are present under the membrane, if the membrane is torn or dirty, or if the electrolyte solution looks contaminated, replace both the membrane and electrolyte solution prior to calibration. Failure to perform this step may lead to erratic or erroneous measurements.
- Rental instruments are routinely maintained by the vendor, but the membrane should be checked for signs of wear upon receipt.
- If the probe reading shows the error message, "value out of range", the instrument probe must be recalibrated at a minimum. If the error persists, replace the sensor membrane and recalibrate.
- Most meters will allow you to calibrate the meter in air or against a wet sponge, which gives a "saturated air" calibration. Like pH, conductivity, and ORP, DO is heavily dependent on temperature. DO is also dependent upon barometric pressure. Typically DO is calibrated by entering the barometric pressure (usually in mm of mercury). Barometric pressure is dependent upon elevation, so be aware of substantial differences in elevation between your sampling location and the location from which you are

obtaining the barometric pressure reading. Use the Oxygen Solubility at Indicated Pressure chart in Attachment A for comparison to your calibrated reading.

- Barometric pressure should be corrected to local altitude for DO calibration:

True BP (mm Hg) = [Corrected BP (mm Hg)] – [2.5 * Local Altitude (ft. above sea level)/100]

- If the calibration cup is used for DO, ensure the cup is loose to allow for pressure equilibration.
- Wait 3 to 5 minutes for the air in the cup to saturate with water during DO calibration.
- If calibrating in air, remove water droplets from the membrane by shaking the probe prior to inserting it into the calibration environment.
- Allow the temperature to stabilize completely in the calibration environment.
- Always keep the sensor clean of biofouling, such as bacteria or algae growth which may generate or consume oxygen resulting in erroneous readings.
- Keep the sensor free of oil, which could clog the membrane and prevent oxygen from diffusing to the sensor.
- Store the probe in a moist environment to keep the membrane from drying out, but do not store it in water which could encourage algae growth on the probe.

CALIBRATION PROCEDURE

1. Gently dry the temperature sensor according to manufacturer's instructions.
2. Place a wet sponge, a wet paper towel, or 1/8 inch of water on the bottom of the DO calibration container that comes with the instrument. (The protective cover of the probe assembly also serves as the container used for the DO calibration.)
3. Place the DO probe in the container without the probe coming in contact with the wet sponge or paper towel. The probe must fit loosely in the container to ensure it is vented to the atmosphere.
4. Allow the confined air to become saturated with water vapor (saturation occurs in approximately 3 to 5 minutes as temperature becomes stable). During this time, turn on the instrument to allow the DO probe to warm up (may require at least 10-20 minutes warm-up time).
5. Record the barometric pressure (usually in mm of mercury) from the instrument's onboard sensor, if available. If the instrument does not have an onboard barometer, this measurement can also be determined from an on-site barometer if a weather station is on site and manually entered into the meter. It is recommended that the barometric pressure not be obtained from the local weather service unless the pressure is corrected for the elevation of the sampling location and this is the only source of barometric data. [**Note:** inches of mercury times 25.4 mm/inch mercury equals mm of mercury].
6. Record the DO reading in mg/L and percent and compare this reading to the Oxygen Solubility at Indicated Pressure chart in Attachment A. For example, if the barometric

pressure is 750 mm Hg and the temperature inside the calibration cup is 25°C, the DO in mg/L reading should be 8.13 mg/L. Record this value on the field instrument calibration log.

7. If the values recorded on the field instrument calibration log for DO in mg/L do not agree with the published values from Attachment A and are not within the accuracy of the instrument (such as ± 0.2 mg/L and $\pm 2\%$, depending on the reading), repeat calibration. If this does not work, change the membrane and electrolyte solution and repeat calibration.
8. Remove the probe from the container, rinse it with deionized water, pat it dry with a towel, and place it into a zero (0.0 mg/L) DO standard if being used as part of the calibration. Fill the protective cup with the fresh zero DO standard. Pour the zero DO standard into the protective cup; the standard should be close enough to the top, so that the DO probe fits tightly into the container (no headspace). Check and record the unit's temperature reading.
9. Wait until the "mg/L DO" readings have stabilized. The instrument should read between -0.5 and +0.5 mg/L or to the accuracy of the instrument (usually ± 0.2 mg/L) within 3 minutes. Record this value on the field instrument calibration log. If the instrument does not reach this value, it may be necessary to clean the probe and change the membrane and electrolyte solution. Repeat the zero DO step if the value obtained is not acceptable. If this does not work, prepare a new 0.0 mg/L standard. If these procedures do not work, consult the equipment vendor for troubleshooting or equipment replacement.

NOTE: For Zero DO checks: The solution used for this check contains sodium metabisulfite or sodium sulfite, which are harmful to the sensor and membrane. It is common practice to recalibrate the meter to 100% saturation after conducting a zero DO check to confirm that the sensor is still operating correctly. A zero DO check is not performed every day the instrument is in use for this reason, but a check should be performed at a minimum of once per sampling event. If conducting this check, be sure to record the manufacturer, true value, lot number, and expiration date of the solution on the field instrument calibration log.

2.3 pH

The pH is the measure of the degree of the acidity or alkalinity of a solution as measured on a scale of 0 to 14 SU. The pH of a sample is determined electrometrically using a glass electrode. All pH measurements are in SU.

CAUTIONS AND POTENTIAL PROBLEMS WITH PH MEASUREMENTS

- Choose the appropriate buffered standards that will bracket the expected values at the sampling locations. For ground water, the pH will usually be close to 7 SU. A minimum of two standards are typically needed for the calibration: one close to 7 SU, one at least two pH units below 7 SU or at least two pH units above 7 SU. The instrument will need to be re-calibrated if the water sample's pH is outside the range defined by the two standards used in the initial calibration, either by adding a third calibration point (if the meter will allow) or by selecting two new pH standards that bracket the water sample's pH.
- Regardless if performing a two- or three-point calibration, always calibrate with pH 7 buffer first.

CALIBRATION PROCEDURE

1. Allow the buffered standards to equilibrate to the ambient temperature.
2. Fill calibration containers with the buffered standards to ensure the pH probe and temperature sensor are completely submerged.
3. Remove the cover of the probe, rinse the probe in a cup filled with deionized water or use a spray bottle, and blot the probe dry with a soft tissue.
4. Enter the value of the first pH buffer solution (e.g., pH 7), immerse the probe in the standard, and allow at least 1 minute for temperature equilibration before proceeding. Record the temperature on the field instrument calibration log.
5. Enter the buffered solution value (7) into the pH calibration menu of the instrument. Allow the pH reading to stabilize for approximately 30 seconds, and if the reading does not change, finish the calibration and record the calibrated value on the field instrument calibration log. The calibration values after adjustment shall be within the accuracy of the instrument, or as required by the project. For example, if the accuracy of the meter is ± 0.1 SU, then the calibration values after adjustment shall be between 6.9 and 7.1 SU. If the calibration values after adjustment are outside of this range, recalibrate. If readings continue to fluctuate or readings do not stabilize after recalibration, consult the equipment vendor for troubleshooting or equipment replacement (e.g., may need a new pH electrode).
6. Remove probe from the initial buffer solution, rinse in a cup filled with deionized water or use a spray bottle, and blot dry with soft tissue. Dispose of the used buffer solution.
7. Immerse probe into the second buffer solution (e.g., pH 4). Repeat step #5, substituting “4” into the pH calibration menu instead of “7”.
8. Remove probe from the second buffer solution, rinse in a cup filled with deionized water or use a spray bottle, and blot dry with soft tissue. Dispose of the used buffer solution.
9. Immerse probe in third buffer solution (e.g., pH 10) or continue to step #11 if only a two-point calibration is being performed. Repeat step #5, substituting “10” into the pH calibration menu instead of “7”.
10. Remove probe from the third buffer solution, rinse in a cup filled with deionized water or use a spray bottle, and blot dry with soft tissue. Dispose of the used buffer solution.
11. To perform the instrument pH check, select monitoring/run mode, (ensure that the initial buffer solution temperature [pH 7] has not changed), and immerse the probe into the buffer solution. Wait for the reading to stabilize. The instrument should read the initial standard value (7 SU) within the accuracy of the instrument, or as required by the project. Record the pH 7 check reading on the field instrument calibration log. If the reading is not within the acceptance criteria, then re-calibrate the instrument. If re-calibration does not correct the instrument reading, then the calibration range may be too wide. Reducing the calibration range by using standards that are closer together may improve the instrument’s accuracy.

2.4 Specific Conductance

Conductivity is used to measure the ability of an aqueous solution to conduct an electrical current. Specific conductance is the conductivity value corrected to 25°C. Calibrating an instrument for specific conductance automatically calibrates the instrument for conductivity and vice-versa.

CAUTIONS AND POTENTIAL PROBLEMS WITH SPECIFIC CONDUCTANCE MEASUREMENTS

- Most instruments are calibrated against a single standard that is near the specific conductance of the environmental samples. A second standard that is above the environmental sample specific conductance can be used to check the linearity of the instrument in the range of measurements. However, a single-point calibration standard is adequate to assess the accuracy and operation of the sensor.
- Calibrate the conductivity with a standard near the anticipated conductivity of the water. For fresh water, a 1 mS/cm standard is appropriate.
- For some meters, it is important that the top vent hole of the conductivity sensor be immersed during the calibration. Review the instrument manual to determine if this is required.
- Specific conductance/conductivity can have different units (e.g., mmho/cm, mS/cm, μ mho/cm, μ S/cm), especially on auto-ranging instruments. Note: mhos/cm = Siemens/cm. Check with the Project Manager or database manager to determine if field measurements should be restricted to a consistent unit (e.g., μ mhos/cm or μ S/cm, not mmhos/cm or mS/cm) so that conversion is not necessary when importing data into a database.
- Be aware of meters which autocorrect for temperature and how to enter the calibration value per the procedures in the instrument's manual. To calibrate instruments that autocorrect for temperature, enter the calibration value of the solution (μ mhos/cm at 25°C). For instruments without automatic temperature compensation, the solution's conductivity value must be corrected for the temperature that the sensor is reading before entering the value into the meter. In some cases, you may be able to adjust the temperature of the calibration solution to near 25°C, such that the standard calibration value is applicable; otherwise an adjustment for temperature needs to be accounted for. Additionally, if calibrating for conductivity instead of specific conductance, the solution's conductivity value must be corrected for the temperature that the sensor is reading.

CALIBRATION PROCEDURE

1. Allow the calibration standard to equilibrate to the ambient temperature.
2. Remove probe from its storage container, rinse the probe with a small amount of deionized water, and pat dry the sensor with a soft tissue.
3. Lower the sensor into the conductivity standard. Gently move the probe up and down in the solution to remove any air bubbles from the sensor if present. Allow the probe to sit in the solution for at least 30 seconds to allow values to equilibrate before proceeding.

4. Enter the calibration value of the solution (e.g., 1,413 $\mu\text{mhos/cm}$ at 25°C). Record the temperature of the solution on the field instrument calibration log, and allow the specific conductance reading to stabilize for approximately 30 seconds. Record the calibrated value after stabilization on the field instrument calibration log. The reading should be within $\pm 5\%$ of the true value. If the reading is not within this range, recalibrate. If readings continue to fluctuate significantly after a recalibration, consult the equipment vendor for troubleshooting or equipment replacement.
5. Remove probe from the standard, rinse the probe with deionized water, and replace the protective cover over the sensors.

2.5 Oxidation-Reduction Potential (ORP)

The oxidation-reduction potential is the electrometric difference measured in a solution between an inert indicator electrode and a suitable reference electrode. The electrometric difference is measured in millivolts and is temperature dependent.

CAUTIONS AND POTENTIAL PROBLEMS WITH ORP MEASUREMENTS

- Note that ORP is not usually the same as Eh. Eh is ORP measured relative to a standard hydrogen electrode (SHE). Typical ORP reference electrodes used in the field are Ag/AgCl electrodes, not SHEs. The difference is that Eh would be approximately 200mV higher than ORP measured against a Ag/AgCl reference electrode. See Standard Methods 2580B and YSI Tech Note (2005) for more details.
- Some meters allow you to calibrate ORP, but many do not allow calibration. Testing solutions are available to verify your ORP reading but they are not accurate enough to be used as calibration standards.
- ORP is temperature dependent. Look up the millivolt (mV) calibration value at the measured temperature from the millivolt versus temperature correction table usually found on the standard bottle or on the standard instruction sheet. It may be necessary to interpolate millivolt values between temperatures.

CALIBRATION OR VERIFICATION PROCEDURE

1. Allow the calibration standard (e.g., a Zobell solution) to equilibrate to ambient temperature.
2. Remove the cover of the probe, and place it into the standard.
3. While stirring the standard, wait for the probe temperature to stabilize, and then read the temperature.
4. Look up the millivolt (mV) value at this temperature from the millivolt versus temperature correction table usually found on the standard bottle or on the standard instruction sheet. It may be necessary to interpolate millivolt values between temperatures. Enter the temperature-corrected ORP value, and calibrate the instrument. Record the values on the field instrument calibration log.
5. The reading should remain unchanged within manufacturer's specifications. If it changes, recalibrate. If readings continue to change after calibration, consult the manufacturer.

6. If the instrument instruction manual states the instrument is factory calibrated, then verify the factory calibration against the standard. If the reading does not agree with the standard within the accuracy of the instrument, the instrument will need to be re-calibrated by the manufacturer.

2.6 Turbidity

Turbidity refers to how clear the water is and is a measure of relative sample clarity. The greater the amount of total suspended solids in the water, the higher the measured turbidity. The turbidity method is based upon a comparison of intensity of light scattered by a sample under defined conditions with the intensity of light scattered by a standard reference suspension. A turbidity meter is a nephelometer with a visible light source for illuminating the sample and one or more photo-electric detectors placed 90 degrees to the path of the light source. Turbidity values are recorded in NTUs.

CAUTIONS AND POTENTIAL PROBLEMS WITH TURBIDITY MEASUREMENTS

- Some instruments will only accept one standard. For these instruments, the standards will serve as check points.
- Some regulatory agencies will not allow turbidity measurements through a flow-through cell, and require a stand alone turbidity meter. Verify that the selected meter will meet project objectives prior to use.
- For the greatest accuracy during the calibration procedure, ensure that after the meter is blanked and the blank is scanned as a sample, the reading is 0.00 NTU. If not, re-zero the meter and scan the blank again until it reads 0.00 NTU. When scanning the calibration standards as the sample, scan the calibration standard three times removing the tube from the chamber after each scan. The readings should be consistent. Use the last consistent reading to calibrate the meter. If the readings are not consistent, avoid using an aberrant reading to calibrate the meter.
- The meter should be placed on a surface that is free from vibrations. Vibrations can cause high readings.
- Gently mix the sample by inverting before taking a reading, but avoid introducing air bubbles.
- Scratches, fingerprints, and water droplets on the outside of the cuvettes can cause additional light scatter, leading to inaccurate readings. If necessary, wipe the outside of the cuvette with a soft tissue. If the cuvette is scratched or dirty, discard.
- Ensure that the cuvette is always placed in the chamber in the same orientation, as differences in orientation can cause differences in results. Proper cuvette orientation may be indicated by a mark or arrow on both the cuvette and the instrument.

CALIBRATION PROCEDURES – STAND ALONE TURBIDITY METER

NOTE: Sometimes standards are provided in the cuvette with the meter.

1. Rinse a cuvette with deionized water. Shake the cuvette to remove as much water as possible. Do not wipe the inside of the cuvette, because lint from the wipe may remain in the cuvette. Add the standard to the cuvette.
2. Place the 0.0 NTU standard into the instrument and scan the sample (measure the standard). Record the reading on the field instrument calibration log. The 10.0 NTU standard can be measured after the 0.0 NTU standard is scanned.
3. Select the 10.0 NTU standard and scan the sample (measure the standard). The reading should be within $\pm 10\%$ of the true value. Record the reading on the field instrument calibration log. If the reading is within the acceptance criteria, then move on to step # 5. If not, calibrate the instrument to 10.0 NTU. Record the reading and any significant changes on the field instrument calibration log.
4. After adjusting the calibration, re-read the 10.0 NTU standard to ensure it is now meeting accuracy requirements. If not, repeat step #3. Otherwise, continue to step #5.
5. Repeat step #3, if needed, for the 1.0 NTU standard.
6. After adjusting the calibration, re-read the 1.0 NTU standard to ensure it is now meeting accuracy requirements ($\pm 10\%$ of the true value). If not, repeat step #3. Otherwise, continue to step #7.
7. As a final check of the instrument, scan the blank (0.0 NTU standard). The unit display should read very close to zero. Record the reading on the field instrument calibration log.

NOTE: If during the calibration procedure, you find the value of the standard is $>50\%$ from the expected value (e.g., 0.49 NTU for the 1.0 NTU standard), scrolling to the true value (e.g., 1.0 NTU) and attempting to calibrate will result in an error code, because the value to which you have changed it is $>50\%$ of the expected value of the standard. In this case, it is necessary to re-calibrate the unit from the beginning starting with a blank. If this fails to produce adjustable and reproducible values for the 1.0 and 10.0 NTU standards, re-calibrate using new standards and discard the current standards. If the meter still fails to calibrate following repeated attempts at calibration, consult the equipment vendor for troubleshooting or equipment replacement.

NOTE: If only performing a two-point calibration (depending on project requirements), the 0.0 NTU and 10 NTU (or comparable NTU level) standards should be used.

CALIBRATION PROCEDURES – MULTI-PARAMETER METER WITH FLOW-THROUGH CELL

This is a two point calibration with a standard and turbidity free water. The standard can be formazin, polymer beads, or a meter-specific quick calibration solution. Turbidity free water can be obtained by filtering distilled or deionized water through a 0.1, 0.3, or 0.45 micron filter.

1. Rinse the calibration cup and sensors with the turbidity free water. Fill the cup with enough water so that the turbidity sensor is covered (sensors pointed down).

2. Scan the sample (measure the standard). After the reading has stabilized, enter the zero turbidity value into the meter in accordance with manufacturer directions and record the reading on the field instrument calibration log.
3. Rinse the calibration cup and sensors with the standard solution. Fill the cup with enough standard solution so that the turbidity sensor is covered (sensors pointed down).
4. Scan the sample (measure the standard). After the reading has stabilized, enter the standard solution turbidity value into the meter in accordance with manufacturer directions and record the reading on the field instrument calibration log. If the reading is within the acceptance criteria, calibration is complete. If not, recalibrate the instrument. Record the reading and any significant changes on the field instrument calibration log.

NOTE: If during the calibration procedure, you find the value of the standard is outside of the range acceptable by the meter and attempting to calibrate results in an error code, it is necessary to re-calibrate the unit from the beginning starting with a blank/turbidity free water. If this fails to produce acceptable and reproducible values for the standards, re-calibrate using new standards and discard the current standards. If the meter still fails to calibrate following repeated attempts at calibration, consult the equipment vendor for troubleshooting or equipment replacement.

3.0 INVESTIGATION-DERIVED WASTE DISPOSAL

Field personnel should discuss specific documentation and containerization requirements for investigation-derived waste disposal with the Project Manager.

Each project must consider investigation-derived waste disposal methods and have a plan in place prior to performing the field work. Provisions must be in place as to what will be done with investigation-derived waste. If investigation-derived waste cannot be returned to the site, consider material containment, such as a composite drum or roll-off bin, proper labeling, on-site storage by the client, testing for disposal approval of the materials, and ultimately the pickup and disposal of the materials by appropriately licensed vendors.

4.0 QUALITY ASSURANCE/QUALITY CONTROL

In addition to checking the calibration of instruments prior to measurements, calibration checks may also be required at other times of the day. If there are significant temperature fluctuations or erroneous readings, a calibration check may be required. Some programs require a post-calibration check at the conclusion of the day to ensure that instrument drift has not occurred. Refer to the site-specific work plan for calibration frequency.

Comparing current values with historical values at the same measuring location can be helpful in assessing instrument and calibration reliability.

5.0 DATA MANAGEMENT AND RECORDS MANAGEMENT

All work must be dated and signed by the analyst. Any changes should be crossed out with a single line, initialed, and dated.

Prior to calibrating, the field equipment and calibration standard information should be recorded on a field instrument calibration log and/or in the field book. For field equipment, the information recorded should include the make, model number, and the serial number of the instrument. Each instrument can be assigned an identification number that can be referenced in future field notes or when filling out the field instrument calibration log.

For calibration standards, the information recorded should include the manufacturer, expiration date, true value, and any other description, such as lot number. Each calibration standard can also be assigned an identification number that can be referenced in future field notes or when filling out the field instrument calibration log. If standards are not supplied with an expiration date, the standards should be initialed and dated when received and when opened (not applicable for standards supplied with the rental equipment).

The calibration records provided by the equipment vendor and the certificates of analysis for each standard will be maintained in the project files.

All calibration measurements must be documented in the field book or on a separate field instrument calibration log. Example field instrument calibration logs are presented in Attachment B. At a minimum, the field instrument calibration log must include the instrument information described above, calibration standard information described above, calibration date, and the instrument calibration results.

6.0 REFERENCES

USEPA. January 19, 2010. *Standard Operating Procedure, Calibration of Field Instruments*, Revision No. 2. USEPA Region I.

American Public Health Association, American Water Works Association, and Water Environment Federation. January 2012. *Standard Methods for the Examination of Water and Wastewater*, 22nd Edition.

YSI Environmental. 2005. *Measuring ORP on YSI 6-Series Sondes: Tips, Cautions and Limitations*. YSI Environmental Tech Note. <http://www.ysi.com/media/pdfs/T608-Measuring-ORP-on-YSI-6-Series-Sondes-Tips-Cautions-and-Limitations.pdf>.

7.0 SOP REVISION HISTORY

| REVISION NUMBER | REVISION DATE | REASON FOR REVISION |
|-----------------|---------------|--------------------------------------|
| 0 | NOVEMBER 2014 | NOT APPLICABLE |
| 1 | JANUARY 2020 | TRC RE-BRANDING AND SOP RE-NUMBERING |

Attachment A

Oxygen Solubility at Indicated Pressure

Attachment A (page 1 of 2)

Oxygen Solubility at Indicated Pressure

| Temp. °C | Pressure (Hg) | | | | | | | mm in |
|-------------|---------------|-------|-------|-------|-------|-------|-------|----------|
| | 760 | 755 | 750 | 745 | 740 | 735 | 730 | |
| 0 | 29.92 | 29.72 | 29.53 | 29.33 | 29.13 | 28.94 | 28.74 | 13.99 |
| 1 | 14.57 | 14.47 | 14.38 | 14.28 | 14.18 | 14.09 | 13.99 | mg/l |
| 2 | 14.17 | 14.08 | 13.98 | 13.89 | 13.79 | 13.70 | 13.61 | |
| 3 | 13.79 | 13.70 | 13.61 | 13.52 | 13.42 | 13.33 | 13.24 | |
| 4 | 13.43 | 13.34 | 13.25 | 13.16 | 13.07 | 12.98 | 12.90 | |
| 5 | 13.08 | 12.99 | 12.91 | 12.82 | 12.73 | 12.65 | 12.56 | |
| 6 | 12.74 | 12.66 | 12.57 | 12.49 | 12.40 | 12.32 | 12.23 | |
| 7 | 12.42 | 12.34 | 12.26 | 12.17 | 12.09 | 12.01 | 11.93 | |
| 8 | 12.11 | 12.03 | 11.95 | 11.87 | 11.79 | 11.71 | 11.63 | |
| 9 | 11.81 | 11.73 | 11.65 | 11.57 | 11.50 | 11.42 | 11.34 | |
| 10 | 11.53 | 11.45 | 11.38 | 11.30 | 11.22 | 11.15 | 11.07 | |
| 11 | 11.28 | 11.19 | 11.11 | 11.04 | 10.96 | 10.89 | 10.81 | |
| 12 | 10.99 | 10.92 | 10.84 | 10.77 | 10.70 | 10.62 | 10.55 | |
| 13 | 10.74 | 10.67 | 10.60 | 10.53 | 10.45 | 10.38 | 10.31 | |
| 14 | 10.50 | 10.43 | 10.36 | 10.29 | 10.22 | 10.15 | 10.08 | |
| 15 | 10.27 | 10.20 | 10.13 | 10.06 | 10.00 | 9.93 | 9.86 | |
| 16 | 10.05 | 9.98 | 9.92 | 9.85 | 9.78 | 9.71 | 9.65 | |
| 17 | 9.83 | 9.76 | 9.70 | 9.63 | 9.57 | 9.50 | 9.43 | |
| 18 | 9.63 | 9.57 | 9.50 | 9.44 | 9.37 | 9.31 | 9.24 | |
| 19 | 9.43 | 9.37 | 9.30 | 9.24 | 9.18 | 9.11 | 9.05 | |
| 20 | 9.24 | 9.18 | 9.12 | 9.05 | 8.99 | 8.93 | 8.87 | |
| 21 | 9.06 | 9.00 | 8.94 | 8.88 | 8.82 | 8.75 | 8.69 | |
| 22 | 8.88 | 8.82 | 8.76 | 8.70 | 8.64 | 8.58 | 8.52 | |
| 23 | 8.71 | 8.65 | 8.59 | 8.53 | 8.47 | 8.42 | 8.36 | |
| 24 | 8.55 | 8.49 | 8.43 | 8.38 | 8.32 | 8.26 | 8.20 | |
| 25 | 8.39 | 8.33 | 8.28 | 8.22 | 8.16 | 8.11 | 8.05 | |
| 26 | 8.24 | 8.18 | 8.13 | 8.07 | 8.02 | 7.96 | 7.90 | |
| 27 | 8.09 | 8.03 | 7.98 | 7.92 | 7.87 | 7.81 | 7.76 | |
| 28 | 7.95 | 7.90 | 7.84 | 7.79 | 7.73 | 7.68 | 7.62 | |
| 29 | 7.81 | 7.76 | 7.70 | 7.65 | 7.60 | 7.54 | 7.49 | |
| 30 | 7.68 | 7.63 | 7.57 | 7.52 | 7.47 | 7.42 | 7.36 | |
| 31 | 7.55 | 7.50 | 7.45 | 7.39 | 7.34 | 7.29 | 7.24 | |
| 32 | 7.42 | 7.37 | 7.32 | 7.27 | 7.22 | 7.16 | 7.11 | |
| 33 | 7.30 | 7.25 | 7.20 | 7.15 | 7.10 | 7.05 | 7.00 | |
| 34 | 7.08 | 7.13 | 7.08 | 7.03 | 6.98 | 6.93 | 6.88 | |
| 35 | 7.07 | 7.02 | 6.97 | 6.92 | 6.87 | 6.82 | 6.78 | |
| 36 | 6.95 | 6.90 | 6.85 | 6.80 | 6.76 | 6.71 | 6.66 | |
| 37 | 6.84 | 6.79 | 6.76 | 6.70 | 6.65 | 6.60 | 6.55 | |
| 38 | 6.73 | 6.68 | 6.64 | 6.59 | 6.54 | 6.49 | 6.45 | |
| 39 | 6.63 | 6.58 | 6.54 | 6.49 | 6.44 | 6.40 | 6.35 | |
| 40 | 6.52 | 6.47 | 6.43 | 6.38 | 6.35 | 6.29 | 6.24 | |
| 41 | 6.42 | 6.37 | 6.33 | 6.28 | 6.24 | 6.19 | 6.15 | |
| 42 | 6.32 | 6.27 | 6.23 | 6.18 | 6.14 | 6.09 | 6.05 | |
| 43 | 6.22 | 6.18 | 6.13 | 6.09 | 6.04 | 6.00 | 5.95 | |
| 44 | 6.13 | 6.09 | 6.04 | 6.00 | 5.95 | 5.91 | 5.87 | |
| 45 | 6.03 | 5.99 | 5.94 | 5.90 | 5.86 | 5.81 | 5.77 | |
| 46 | 5.94 | 5.90 | 5.85 | 5.81 | 5.77 | 5.72 | 5.68 | |

(Continued)

Table taken from EPA Region I SOP, Calibration of Field Instruments, January 10, 2010.

Attachment A (Page 2 of 2)

Oxygen Solubility at Indicated Pressure (continued)

| Temp. °C | Pressure (Hg) | | | | | | | | |
|-------------|---------------|-------|-------|-------|-------|-------|-------|-------|----------|
| | 725 | 720 | 715 | 710 | 705 | 700 | 695 | 690 | mm in |
| 0 | 13.89 | 13.80 | 13.70 | 13.61 | 13.51 | 13.41 | 13.32 | 13.22 | mg/l |
| 1 | 13.51 | 13.42 | 13.33 | 13.23 | 13.14 | 13.04 | 12.95 | 12.86 | |
| 2 | 13.15 | 13.06 | 12.97 | 12.88 | 12.79 | 12.69 | 12.60 | 12.51 | |
| 3 | 12.81 | 12.72 | 12.63 | 12.54 | 12.45 | 12.36 | 12.27 | 12.18 | |
| 4 | 12.47 | 12.39 | 12.30 | 12.21 | 12.13 | 12.04 | 11.95 | 11.87 | |
| 5 | 12.15 | 12.06 | 11.98 | 11.89 | 11.81 | 11.73 | 11.64 | 11.56 | |
| 6 | 11.84 | 11.73 | 11.68 | 11.60 | 11.51 | 11.43 | 11.35 | 11.27 | |
| 7 | 11.55 | 11.47 | 11.39 | 11.31 | 11.22 | 11.14 | 11.06 | 10.98 | |
| 8 | 11.26 | 11.18 | 11.10 | 11.02 | 10.95 | 10.87 | 10.79 | 10.71 | |
| 9 | 10.99 | 10.92 | 10.84 | 10.76 | 10.69 | 10.61 | 10.53 | 10.46 | |
| 10 | 10.74 | 10.66 | 10.59 | 10.51 | 10.44 | 10.36 | 10.29 | 10.21 | |
| 11 | 10.48 | 10.40 | 10.33 | 10.28 | 10.18 | 10.11 | 10.04 | 9.96 | |
| 12 | 10.24 | 10.17 | 10.10 | 10.02 | 9.95 | 9.88 | 9.81 | 9.46 | |
| 13 | 10.01 | 9.94 | 9.87 | 9.80 | 9.73 | 9.66 | 9.59 | 9.52 | |
| 14 | 9.79 | 9.72 | 9.65 | 9.68 | 9.51 | 9.45 | 9.38 | 9.31 | |
| 15 | 9.58 | 9.51 | 9.44 | 9.58 | 9.31 | 9.24 | 9.18 | 9.11 | |
| 16 | 9.37 | 9.30 | 9.24 | 9.17 | 9.11 | 9.04 | 8.97 | 8.91 | |
| 17 | 9.18 | 9.11 | 9.05 | 8.98 | 8.92 | 8.85 | 8.79 | 8.73 | |
| 18 | 8.99 | 8.92 | 8.86 | 8.80 | 8.73 | 8.67 | 8.61 | 8.54 | |
| 19 | 8.81 | 8.74 | 8.68 | 8.62 | 8.56 | 8.49 | 8.43 | 8.37 | |
| 20 | 8.63 | 8.57 | 8.51 | 8.45 | 8.39 | 8.33 | 8.27 | 8.21 | |
| 21 | 8.46 | 8.40 | 8.34 | 8.28 | 8.22 | 8.16 | 8.10 | 8.04 | |
| 22 | 8.30 | 8.24 | 8.18 | 8.12 | 8.06 | 8.00 | 7.95 | 7.89 | |
| 23 | 8.15 | 8.09 | 8.03 | 7.97 | 7.91 | 7.86 | 7.80 | 7.74 | |
| 24 | 7.99 | 7.94 | 7.88 | 7.82 | 7.76 | 7.71 | 7.65 | 7.59 | |
| 25 | 7.85 | 7.79 | 7.74 | 7.68 | 7.60 | 7.57 | 7.51 | 7.46 | |
| 26 | 7.70 | 7.65 | 7.59 | 7.54 | 7.48 | 7.43 | 7.37 | 7.32 | |
| 27 | 7.57 | 7.52 | 7.46 | 7.41 | 7.35 | 7.30 | 7.25 | 7.19 | |
| 28 | 7.44 | 7.38 | 7.33 | 7.28 | 7.22 | 7.17 | 7.12 | 7.06 | |
| 29 | 7.31 | 7.26 | 7.21 | 7.15 | 7.10 | 7.05 | 7.00 | 6.94 | |
| 30 | 7.19 | 7.14 | 7.08 | 7.03 | 6.98 | 6.93 | 6.88 | 6.82 | |
| 31 | 7.06 | 7.01 | 6.96 | 6.91 | 6.86 | 6.81 | 6.76 | 6.70 | |
| 32 | 6.95 | 6.90 | 6.85 | 6.80 | 6.70 | 6.70 | 6.64 | 6.59 | |
| 33 | 6.83 | 6.78 | 6.73 | 6.68 | 6.83 | 6.58 | 6.53 | 6.48 | |
| 34 | 6.73 | 6.68 | 6.63 | 6.58 | 6.53 | 6.48 | 6.43 | 6.38 | |
| 35 | 6.61 | 6.56 | 6.51 | 6.47 | 6.42 | 6.37 | 6.36 | 6.27 | |
| 36 | 6.51 | 6.46 | 6.41 | 6.36 | 6.31 | 6.27 | 6.22 | 6.17 | |
| 37 | 6.40 | 6.35 | 6.31 | 6.26 | 6.21 | 6.16 | 6.12 | 6.07 | |
| 38 | 6.30 | 6.26 | 6.21 | 6.16 | 6.12 | 6.07 | 6.02 | 5.98 | |
| 39 | 6.26 | 6.15 | 6.11 | 6.06 | 6.01 | 5.97 | 5.92 | 5.87 | |
| 40 | 6.10 | 6.06 | 6.01 | 5.96 | 5.92 | 5.86 | 5.83 | 5.78 | |
| 41 | 6.00 | 5.96 | 5.91 | 5.87 | 5.82 | 5.78 | 5.73 | 5.69 | |
| 42 | 5.91 | 5.86 | 5.82 | 5.77 | 5.73 | 5.69 | 5.64 | 5.60 | |
| 43 | 5.82 | 5.78 | 5.73 | 5.69 | 5.65 | 5.60 | 5.56 | 5.51 | |
| 44 | 5.72 | 5.68 | 5.64 | 5.59 | 5.55 | 5.51 | 5.46 | 5.42 | |
| 45 | 5.64 | 5.59 | 5.55 | 5.51 | 5.47 | 5.42 | 5.38 | 5.34 | |

Table taken from EPA Region I SOP, Calibration of Field Instruments, January 10, 2010.

Attachment B

Example Field Instrument Calibration Logs



TRC Field Instrument Calibration Log

Date: _____ Site Name: _____

Water Quality Instrument Type / ID: _____

Turbidity Instrument Type / ID: _____

Date of Last Temperature Probe Check: _____

Dissolved Oxygen (DO)

| Time | Barometric Pressure (mm Hg) | Temperature (*Celsius) | Oxygen Solubility at Indicated Pressure (mg/L) (On Instrument) | Actual Oxygen Solubility at Indicated Pressure (mg/L) (Refer to Attachment A) | Zero DO Check (mg/L) | Comments | Initials |
|------|-----------------------------|------------------------|--|---|----------------------|----------|----------|
| | | | | | | | |
| | | | | | | | |
| | | | | | | | |
| | | | | | | | |

pH

| Time | Solution Temperature (*Celsius) | pH 7 | pH 4 | pH 10 | pH 7 Check | Comments | Initials |
|------|---------------------------------|------|------|-------|------------|----------|----------|
| | | | | | | | |
| | | | | | | | |
| | | | | | | | |
| | | | | | | | |
| | | | | | | | |

Specific Conductance

| Time | Specific Conductance Reading (umhos/cm3) | Comments | Initials |
|------|--|----------|----------|
| | | | |
| | | | |
| | | | |
| | | | |

Oxidation Reduction Potential (ORP)

| Time | Solution Temperature (*Celsius) | ORP Reading (mV) (Refer to std instruction sheet) | Actual ORP Reading (mV) (On Instrument) | Comments | Initials |
|------|---------------------------------|---|---|----------|----------|
| | | | | | |
| | | | | | |
| | | | | | |
| | | | | | |

Turbidity

| Time | Zero Standard | Standard #1 (___ NTUs) | Standard #2 (___ NTUs) | Comments | Initials |
|------|---------------|------------------------|------------------------|----------|----------|
| | | | | | |
| | | | | | |
| | | | | | |
| | | | | | |

Calibration Fluid ID / Expiration Date:

Zero DO: _____ Specific Conductance: _____
 pH 4: _____ pH 7: _____ pH 10: _____
 ORP: _____
 Zero Turbidity: _____ Turbidity Std. # 1: _____ Turbidity Std. # 2: _____

Signed _____

revised November 2014



WATER QUALITY METER CALIBRATION LOG

| | | | | |
|---------------|------|-----------|----------|----|
| PROJECT NAME: | 0 | MODEL: | SAMPLER: | SN |
| PROJECT NO.: | 0.00 | SERIAL #: | DATE: | |

PH CALIBRATION CHECK

| pH 7 | | pH 4 / 10 | | CAL. RANGE | TIME |
|------------------------------|--------------|------------------------------|--------------|---------------------------------------|------|
| (LOT #): | (EXP. DATE): | (LOT #): | (EXP. DATE): | | |
| POST-CAL. READING / STANDARD | | POST-CAL. READING / STANDARD | | | |
| / | / | / | / | <input type="checkbox"/> WITHIN RANGE | |
| / | / | / | / | <input type="checkbox"/> WITHIN RANGE | |
| / | / | / | / | <input type="checkbox"/> WITHIN RANGE | |
| / | / | / | / | <input type="checkbox"/> WITHIN RANGE | |

SPECIFIC CONDUCTIVITY CALIBRATION CHECK

| CAL. READING | TEMPERATURE | CAL. RANGE | TIME |
|------------------------------|-------------|---------------------------------------|------|
| (LOT #): | (°CELSIUS) | | |
| (EXP. DATE): | | | |
| POST-CAL. READING / STANDARD | | | |
| / | / | <input type="checkbox"/> WITHIN RANGE | |
| / | / | <input type="checkbox"/> WITHIN RANGE | |
| / | / | <input type="checkbox"/> WITHIN RANGE | |
| / | / | <input type="checkbox"/> WITHIN RANGE | |

ORP CALIBRATION CHECK

| CAL. READING | TEMPERATURE | CAL. RANGE | TIME |
|------------------------------|-------------|---------------------------------------|------|
| (LOT #): | (°CELSIUS) | | |
| (EXP. DATE): | | | |
| POST-CAL. READING / STANDARD | | | |
| / | / | <input type="checkbox"/> WITHIN RANGE | |
| / | / | <input type="checkbox"/> WITHIN RANGE | |
| / | / | <input type="checkbox"/> WITHIN RANGE | |
| / | / | <input type="checkbox"/> WITHIN RANGE | |

D.O. CALIBRATION CHECK

| CAL. READING | TEMPERATURE | CAL. RANGE | TIME |
|-----------------------------------|-------------|---------------------------------------|------|
| (LOT #): | (°CELSIUS) | | |
| (EXP. DATE): | | | |
| POST-CAL. READING / SATURATED AIR | | | |
| / | / | <input type="checkbox"/> WITHIN RANGE | |
| / | / | <input type="checkbox"/> WITHIN RANGE | |
| / | / | <input type="checkbox"/> WITHIN RANGE | |
| / | / | <input type="checkbox"/> WITHIN RANGE | |

TURBIDITY CALIBRATION CHECK

| CALIBRATION READING (NTU) | | CAL. RANGE | TIME |
|------------------------------|--------------|---------------------------------------|------|
| (LOT #): | (LOT #): | | |
| (EXP. DATE): | (EXP. DATE): | | |
| POST-CAL. READING / STANDARD | | | |
| / | / | <input type="checkbox"/> WITHIN RANGE | |
| / | / | <input type="checkbox"/> WITHIN RANGE | |
| / | / | <input type="checkbox"/> WITHIN RANGE | |
| / | / | <input type="checkbox"/> WITHIN RANGE | |

COMMENTS

| <input type="checkbox"/> AUTOCAL SOLUTION | <input type="checkbox"/> STANDARD SOLUTION (S) |
|---|--|
| (LOT #): | LIST LOT NUMBERS AND EXPIRATION DATES UNDER CALIBRATION CHECK |
| (EXP. DATE): | |
| CALIBRATED PARAMETERS | CALIBRATION RANGES ⁽¹⁾ |
| <input type="checkbox"/> pH | pH: +/- 0.2 S.U. |
| <input type="checkbox"/> COND | COND: +/- 1% OF CAL. STANDARD |
| <input type="checkbox"/> ORP | ORP: +/- 25 mV |
| <input type="checkbox"/> D.O. | D.O.: VARIES |
| <input type="checkbox"/> TURB | TURB: +/- 5% OF CAL. STANDARD |
| <input type="checkbox"/> _____ | ⁽¹⁾ CALIBRATION RANGES ARE SPECIFIC TO THE MODEL OF THE WATER QUALITY METER |
| <input type="checkbox"/> _____ | |

NOTES

| |
|--|
| |
| |
| |
| |

| PROBLEMS ENCOUNTERED | CORRECTIVE ACTIONS |
|----------------------|--------------------|
| | |
| | |
| | |

SIGNED _____ DATE _____

CHECKED BY _____ DATE _____

REVISED 06/2011

Attachment C

SOP Fact Sheet

WATER QUALITY PARAMETER INSTRUMENT CALIBRATION

PURPOSE AND OBJECTIVE

Before a meter is utilized in the field, it will be calibrated and checked in accordance with this SOP to ensure proper operation. Water quality instruments addressed in this SOP include those that measure temperature, pH, dissolved oxygen (DO), conductivity/specific conductance, oxidation-reduction potential (ORP), and turbidity for the purposes of field screening and field measurements.

WHAT TO BRING

- Appropriate Level of PPE
- Field book
- Field instrument calibration logs
- Water quality meter capable of measuring one or more of the following based on project scope: pH, temperature, DO, specific conductivity, and ORP (e.g., YSI 600XL, Horiba U-50, Hydrolab Quanta/QED MP-20, or equivalent)
- Deionized water
- Flow-through cell
- Ring stand with clamp
- Paper towels
- Soft tissue (e.g., Kimwipes®)
- Cuvettes
- Buffer solutions at pH 4, 7 and 10 standard units (SU)*
- Conductivity solution (potassium chloride, typically 1,413 $\mu\text{hos/cm}$)*
- ORP calibration solution (e.g., Zobell)*
- Turbidity standards (0, 1, 10 nephelometric turbidity units [NTUs] or StablCal Kit)*
- Zero DO solution (0.0 mg/L)*
- DO membrane kit (electrolyte solution, membranes)
- NIST thermometer (0.2°C accuracy)*
- Small glass or polyethylene jars to hold the calibration standards (4-8 oz.)
- Cup or spray bottle for the deionized water

*Dependent on the project-specific requirements and the instrument manufacturer

OFFICE

- Review project work plan and confirm what field measurements are required based on the scope of work
- Confirm that all necessary equipment (including necessary calibration solutions) are available in-house or order if necessary.
- All meters may have different relative accuracy, which will be specified in the instrument manual. Confirm that the meter being used meets the project's accuracy requirements.
- Confirm that a copy of the manufacturer's instruction manual is available to accompany the instrument into the field.
- Properly clean/decontaminate the instrument before storage or returning equipment to rental vendor.

CALIBRATION PROCEDURES

- Prior to use, inspect instruments to ensure instruments are clean, check for possible malfunctions, and calibrate in accordance with manufacturer's procedures. Note: The initial calibration may be performed in the office prior to the field event or by the equipment supplier; however, calibration checks should be performed on site prior to use on the day of the fieldwork.
- Calibration checks (or verifying that instrument readings fall within an acceptable range of a standard without running through the full instrument calibration steps) will be performed on field instruments prior to their initial use, at least once daily, or whenever indications of faulty readings or instrument malfunction occurs. Some instruments or certain project scopes may require more frequent calibration checks depending on project quality objectives.
- In general, instrument selection and calibration will include the following steps:
 1. Determine which instruments are needed for the specific field tasks. Record the make, model number, and serial number of the instrument on the field instrument calibration log or in the field book.
 2. Obtain the necessary instruments and standard solutions for calibration. Check expiration dates on standard solutions and replace if out of date. Record the manufacturer, true value, lot number and expiration date of the standard solutions on the field instrument calibration log or in the field book.
 3. Assemble the instrument and turn it on allowing the instrument to warm up.
 4. Check battery charge, and charge or replace if necessary.
 5. Clean instrument (if necessary).
 6. If applicable, program the multi-probe instrument so that the applicable parameters to be measured will be displayed.
 7. Calibrate the instrument prior to field use in accordance with manufacturer's procedures. (Note: If applicable, calibrate DO and conductivity first, because these parameters may affect the other calibrations).
 8. Document all calibration activities and results in the field instrument calibration log or field book.
 9. If the instrument malfunctions and cannot be corrected, document the issues, qualify any erroneous data, and obtain a replacement.
 10. Clean and decontaminate the instrument after use and before storage.

11. Conduct calibration checks at least once per day or additionally as needed.

INVESTIGATION-DERIVED WASTE (IDW) DISPOSAL

Field personnel should review the project work plan and ensure project-specific IDW management documentation and containerization requirements are specified or discussed with the Project Manager before going to the project site.

DATA MANAGEMENT AND RECORDS MANAGEMENT

- Prior to calibrating, the field equipment and calibration standard information should be recorded on a field instrument calibration log and/or in a field book. For field equipment, the information recorded should include the make, model number, and the serial number of the instrument. Each instrument can be assigned an identification number that can be referenced in future field notes or when filling out the field instrument calibration log.
- For calibration standards, the information recorded should include the manufacturer, expiration date, true value, and any other description, such as lot number.
- The calibration records provided by the equipment vendor and the certificates of analysis for each standard will be maintained in the project files.
- All calibration measurements must be documented in a field logbook or on a separate field instrument calibration log. At a minimum, the field instrument calibration log must include the instrument information described above, calibration standard information described above, calibration date, and the instrument calibration results.

DOs AND DO NOTs OF WATER QUALITY PARAMETER INSTRUMENT CALIBRATION


DOs

- DO wear appropriate PPE (i.e., chemical resistant gloves and safety glasses) when cleaning and calibrating water quality instruments.
- DO confirm what field measurements are required, and what accuracy is required based on the scope of work.
- DO ensure you have the instrument instruction manual available if needed, as well as contact information for the manufacturer or rental company for troubleshooting questions.
- DO properly document calibration procedures and calibration checks performed.
- DO note when erroneous readings/equipment malfunctions are observed and any troubleshooting and/or corrective measures taken.
- DO conduct calibration checks at least once per day or additionally as needed.
- DO properly store the calibration standard solutions. Avoid extreme hot/cold temperatures. Frozen solution is useless and extreme temperatures can make calibration difficult and/or calibration may not work at all.

DO NOTs

- DO NOT use expired calibration solutions.
- DO NOT immerse the sensors in sea water or other highly saline water, alcohol, or organic solvents.
- DO NOT forget to clean and decontaminate the instrument after use and before storage.
- DO NOT store the sensors improperly (e.g., avoid storing in extreme hot or cold temperatures, make sure appropriate storage solutions are being used per manufacturer's recommendations).



| | | | |
|---|-----------------|--|-----------------|
| Title: Equipment Decontamination | | Procedure Number: ECR 010 | |
| | | Revision Number: 3 | |
| | | Effective Date: April 2021 | |
| Authorization Signatures | | | |
|  | |  | |
| Technical Reviewer Cory Yates | Date 4/29/21 | Environmental Sector Quality Director Elizabeth Denly | Date 4/29/21 |

This document is proprietary property of TRC. It is to be used only by the person(s) to whom it has been provided and solely for the express purpose intended. Any reproduction or distribution, for purposes other than the intended, is forbidden without the express written consent of TRC.

TABLE OF CONTENTS

| | Page No. |
|---|-----------|
| 1.0 INTRODUCTION | 3 |
| 1.1 <i>Scope & Applicability</i> | 3 |
| 1.2 <i>Summary of Method</i> | 3 |
| 1.3 <i>Equipment</i> | 3 |
| 1.4 <i>Health & Safety Considerations</i> | 4 |
| 1.5 <i>Cautions and Potential Problems</i> | 5 |
| 1.6 <i>Personnel Qualifications</i> | 6 |
| 2.0 PROCEDURES | 6 |
| 2.1 <i>General</i> | 7 |
| 2.2 <i>Physical Decontamination Procedures</i> | 7 |
| 2.3 <i>Procedure for Sampling Equipment</i> | 8 |
| 2.4 <i>Procedure for Measuring Equipment</i> | 10 |
| 3.0 INVESTIGATION-DERIVED WASTE DISPOSAL | 11 |
| 4.0 QUALITY ASSURANCE/QUALITY CONTROL | 11 |
| 5.0 DATA MANAGEMENT AND RECORDS MANAGEMENT | 11 |
| 6.0 REFERENCES | 12 |
| 7.0 SUSTAINABLE RECOMMENDATIONS | 12 |
| 8.0 SOP REVISION HISTORY | 12 |

ATTACHMENTS

| | |
|--------------|----------------------------|
| Attachment A | SOP Fact Sheet |
| Attachment B | SOP Modifications for PFAS |

1.0 INTRODUCTION

1.1 *Scope & Applicability*

This Standard Operating Procedure (SOP) was prepared to direct TRC personnel in the procedures needed for decontamination of equipment used in the field during environmental investigations (e.g., sediment, soil, groundwater investigations). Other state or federal requirements may be above and beyond the scope of this SOP and will be followed, if applicable. The actual procedures used should be documented and described in the field notes. Preventing or minimizing potential cross-contamination of samples is important for the collection of representative samples, avoiding the possible introduction of sampling error into sample results, and for protecting the health and safety of site personnel.

Removing or neutralizing potential contaminants that may have accumulated on equipment and vehicles ensures protection of personnel, reduces or eliminates potential transfer of contaminants to clean areas, and minimizes the likelihood of sample cross-contamination.

The use of dedicated or disposable sampling equipment (e.g., disposable liners, plastic spoons, plastic or aluminum bowls) should be considered as an alternative to equipment decontamination and the subsequent generation of decontamination fluids.

1.2 *Summary of Method*

Equipment decontamination is used to remove potential contaminants from a sampling device or piece of field equipment prior to and between the collection of samples. It is also used to limit personnel exposure to residual contamination that may be present on used field equipment.

Contaminants can be physically removed from equipment or deactivated by sterilization or disinfection. Gross contamination of equipment requires physical decontamination, including abrasive and nonabrasive methods. These may include the use of brushes, air and wet blasting, or high-pressure water, followed by a wash/rinse process using appropriate cleaning solutions. A solvent rinse may be required when organic contamination is present, and an acid rinse may be required when metals are parameters of interest. Equipment decontamination procedures can vary depending on the media being sampled and the type of sampling equipment being used. Disposal of decontamination fluids will be handled on a project-specific basis and will be conducted in accordance with the applicable regulations.

1.3 *Equipment*

The following equipment may be utilized when decontaminating equipment. Project-specific conditions or requirements may warrant the use of additional equipment or deletion of items from this list. For specialized sampling programs involving per- and polyfluoroalkyl substances (PFAS), refer to Attachment B for further details.

- Appropriate level of personal protective equipment (PPE) as specified in the site-specific Health and Safety Plan (HASP)

- Alconox®, Liquinox® or other non-phosphate, concentrated, laboratory-grade soap
- Simple Green® or other nontoxic biodegradable cleaner
- Deionized, distilled, organic-free, or potable water as appropriate as determined by the Project Manager. Water may be supplied by the laboratory or purchased from commercial vendors depending on project requirements.
- Pump sprayer
- Pressure sprayer
- Squeeze bottle filled with hexane (option for organic analyses)
- Squeeze bottle filled with methanol as appropriate (option for organic analyses)
- Squeeze bottle filled with isopropanol as appropriate (option for organic analyses)
- Squeeze bottle filled with 10 percent nitric acid (option for metals analyses and stainless-steel equipment)
- Squeeze bottle filled with 1 percent nitric acid (option for metals analyses)
- Container (squeeze bottle to 5-gallon bucket) filled with appropriate grade water and a non-phosphate, laboratory-grade soap (approximately 1 tablespoon of soap to 5 gallons of water)
- Extra quantities of above listed liquids
- Containers, such as buckets or wash basins (the type and number of containers is dependent on the procedure)
- Scrub brushes
- Small wire brush
- Aluminum foil
- Polyethylene sheeting
- A container for decontamination of pumps and associated tubing

1.4 Health & Safety Considerations

TRC personnel will be on site when implementing this SOP. Therefore, TRC personnel and/or subcontractors shall follow the site-specific HASP. TRC personnel and/or subcontractors will use the appropriate level of PPE as defined in the HASP.

Sampling equipment or materials that have come in contact with chemical contaminants may be handled during implementation of this SOP. Certain decontamination fluids, including solvents and/or acids, are considered hazardous materials, and TRC employees will always handle and store them appropriately. Hazardous substances may be incompatible or may cause dangerous chemical reactions, including the production of heat, violent reactivity, or produce toxic vapors or other byproducts. Some hazardous substances may be incompatible with clothing or equipment and can permeate or degrade protective clothing or equipment. Also, hazardous substances may pose a direct health hazard to workers through inhalation, skin contact, or if a combustible material is

exposed to heat/flare. Safety data sheets (SDS) for chemicals handled by TRC personnel should be maintained in a designated location at the project site.

1.5 Cautions and Potential Problems

Special care should be taken when decontaminating equipment used for sampling for PFAS. Please refer to Attachment B for details.

- The use of deionized, distilled, or organic-free water commonly available from commercial vendors may be acceptable for decontamination of sampling equipment, provided that it has been certified by the vendor as analyte-free and/or meets the project-specific requirements.
- Alconox®, Liquinox®, or other non-phosphate, concentrated, laboratory-grade soap may contain trace quantities of perchlorate or 1,4-dioxane.
- Avoid using an excessive amount of soap during decontamination procedures, as this could result in difficulty rinsing the soap residue off of the equipment. Typically, the soap solution is prepared using 1 tablespoon of soap to 5 gallons of water.
- Use sufficient amounts of decontamination fluid (e.g., acid or solvent rinses) so that the fluid flows over the equipment and runs off. Spraying the equipment with a minimal amount of decontamination fluid that does not run off is ineffective.
- Spent decontamination solutions are considered investigation-derived waste (IDW) and must be managed as directed by the site-specific field program. Project and regulatory requirements, chemical compatibility, ambient conditions, and professional judgment should be used to determine the appropriate decontamination process with respect to combining and/or segregating decontamination fluids. Section 3 of this SOP provides more guidance on the disposal procedures.
- Several procedures can be established to minimize the potential for cross-contamination or analytical interference by decontamination fluids. For example:
 - The use of methanol in the decontamination procedure may not be appropriate if methanol is a contaminant of concern.
 - Isopropanol may be used as a substitute for methanol but may not be appropriate when collecting samples for volatile organic compound (VOC) analyses. Residual isopropanol on the equipment may cause substantial interferences in subsequent VOC analyses and may result in unnecessary dilutions and/or false positive results if isopropanol is not removed in subsequent decontamination steps. It should also be noted that the application of isopropanol to hot metal surfaces (e.g., a steam-cleaned split spoon) may cause oxidation of the isopropanol to acetone.
 - If hexane is used in the decontamination procedure, caution should be used to ensure that the hexane is completely volatilized and the equipment is subsequently rinsed when samples are to be analyzed for VOCs and volatile petroleum hydrocarbons (VPH).

Residual hexane on equipment could interfere with the VOC and VPH analyses and may result in unnecessary dilutions and/or false positive results.

- Cover monitoring and sampling equipment with protective material (i.e., aluminum foil, polyethylene sheeting, or Ziploc® bags) to minimize potential re-contamination after decontamination.
- Use dedicated or disposable sampling equipment when appropriate to minimize the need for decontamination. Although disposable sampling tools are encouraged in order to minimize the generation of decontamination fluids, it should be noted that plastic tools may not be appropriate for collection of samples to be analyzed for semi-volatile organic compounds (SVOCs), pesticides, and polychlorinated biphenyls (PCBs). Potential phthalate contamination may cause significant interferences in the subsequent analyses and may result in unnecessary dilutions and/or false positive results.
- After decontamination, equipment should be handled only by personnel wearing clean disposable, powder-free, nitrile gloves to prevent recontamination.
- Following decontamination, the equipment should be moved away (preferably upwind) from the decontamination area to prevent recontamination.
- Equipment that is not decontaminated properly may result in potentially high, biased results in field samples. **Note:** Equipment blank collection may be appropriate after decontamination of equipment used to collect highly contaminated samples.

1.6 Personnel Qualifications

Since this SOP will be implemented at sites or in work areas that entail potential exposure to toxic chemicals or hazardous environments, all TRC personnel must be adequately trained. Project and client-specific training requirements for samplers and other personnel on site should be developed in project planning documents, such as the sampling plan or project work plan. These requirements may include:

- Occupational Safety and Health Administration (OSHA) 40-hour Health and Safety Training for Hazardous Waste Operations and Emergency Response (HAZWOPER) workers; and
- 8-hour annual HAZWOPER refresher training.

2.0 PROCEDURES

Refer to the site-specific sampling plan and/or Quality Assurance Project Plan (QAPP), if applicable, for site-specific procedures. Other state or federal requirements may be above and beyond the scope of this SOP and will be followed if applicable. The actual procedures used should be documented and described in the field notes.

2.1 General

Personnel, sample containers, and equipment leaving the contaminated area of a site must be decontaminated. Various decontamination methods will either physically remove contaminants by abrasive and/or washing actions, inactivate contaminants by disinfection or sterilization, or both. Decontamination procedures should be documented in the field book.

2.2 Physical Decontamination Procedures

In many cases, gross contamination can be removed by physical means. The physical decontamination techniques appropriate for equipment decontamination can be grouped into two categories: abrasive methods and nonabrasive methods. In general, heavy equipment decontamination is conducted by drilling and construction subcontractors and not by TRC personnel. However, TRC personnel will typically need to document such decontamination efforts as part of project work. Special care should be taken during decontamination procedures following sampling for PFAS; please refer to Attachment B for details.

ABRASIVE CLEANING METHODS APPROPRIATE FOR DRILLING EQUIPMENT (DRILLING RIGS, ETC.)

Abrasive cleaning methods involve rubbing and wearing away the top layer of the surface containing the contaminant. The following abrasive methods are available but are not commonly used:

- *Mechanical:* Mechanical cleaning methods use metal or nylon brushes. The amount and type of contaminants removed will vary with the hardness of bristles, length of brushing time, and degree of brush contact.
- *Air Blasting:* Air blasting is used for cleaning large equipment, such as bulldozers, drilling rigs, or auger bits. The equipment used in air blasting employs compressed air to force abrasive material through a nozzle at high velocities. The distance between the nozzle and the surface cleaned, as well as the pressure of air, the time of application, and the angle at which the abrasive material strikes the surface, determines cleaning efficiency. Air blasting has several disadvantages, including its inability to control the amount of materials removed, it can aerate contaminants, and it generates large amounts of waste.
- *Wet Blasting:* Wet blasting, also used to clean large equipment, involves use of a suspended fine abrasive delivered by compressed air to the contaminated area. The amount of materials removed can be carefully controlled by using very fine abrasives. One disadvantage of this method is the generation of a large amount of waste.

NONABRASIVE CLEANING METHODS APPROPRIATE FOR FIELD EQUIPMENT (DRILLING AUGERS AND RIGS, ETC.)

Nonabrasive cleaning methods involve forcing the contaminant off a surface with pressure. In general, less of the equipment surface is removed using nonabrasive methods. The following nonabrasive methods are available:

High-pressure Potable Water: This method consists of a high-pressure pump, an operator-controlled directional nozzle, and a high-pressure hose. Flow rates typically range from 20 to 140 liters per minute (approximately 5 to 37 US gallons per minute). This procedure is used the majority of the time and is more appropriate for equipment with painted surfaces.

Ultrahigh-Pressure Potable Water: This system produces a pressurized water jet. The ultrahigh-pressure spray removes tightly adhered surface film. The water velocity ranges from 500 meters per second (m/sec) to 900 m/sec (approximately 1,640 to 2,953 feet per second). Additives can enhance the method. This method is not applicable for hand-held sampling equipment. This procedure is not commonly used but would be appropriate for carbon steel drilling rods and augers.

Steam Cleaning: This method consists of a high-pressure hot water cleaner capable of generating a pressure of at least 2,500 pounds per square inch (psi) and producing hot water and/or steam (at least 200 degrees Fahrenheit), and is typically equipped with a soap compartment. Due to the high temperatures associated with this method, steam cleaning should not be used for polyvinyl chloride (PVC) or plastic equipment.

2.3 Procedure for Sampling Equipment

Sampling equipment, such as split-spoon samplers, shovels, hand augers, trowels, spoons, spatulas, bailers, tethers, dippers, and pumps, will be cleaned using the following procedure. Special care should be taken during decontamination procedures following sampling for PFAS; please refer to Attachment B for details. **Note:** The overall number of containers needed for collection of decontamination fluids may vary depending on chemical compatibilities, project and regulatory requirements, and ultimate disposal methods for these fluids.

1. Lay out sufficient polyethylene sheeting on the ground or floor to allow placement of the necessary number of containers (e.g., plastic wash basins or buckets) and an air-drying area. The number of decontamination steps and designated containers should be determined prior to field sampling based on the site-specific sampling plan. At a minimum, one container should be designated for the detergent wash. A second container should be designated for water rinsing. A third container may be designated for non-water rinsing. If more than one, the non-water rinsate fluids may need to be separated. Non-water rinsate fluids should not be combined with the detergent wash during decontamination. Place the containers on the polyethylene sheeting. The decontamination line should progress from “dirty” to “clean”.

Note: In instances where acid or solvent rinses are required, additional containers may be needed to manage collection and subsequent disposal of the spent decontamination fluids.

2. Fill the first container with potable water. Add sufficient non-phosphate, concentrated, laboratory-grade soap to cause suds to form. Do not use an excessive amount of the soap (approximately 1 tablespoon of soap to 5 gallons of water) or rinsing the soap residue off the equipment will be difficult.
3. Disassemble the equipment, as appropriate.

4. Brush any visible dirt off sampling equipment into a designated area before getting equipment wet.
5. Using a clean, coarse scrub brush, submerge and wash the sampling equipment in the soap solution in the first container, removing all dirt and/or visible hydrocarbons. Allow excess soap to drain off the equipment into the container when finished.
6. If cleaning a pump that is not completely disassembled, run the submerged pump in the container long enough to allow sufficient contact time with the internal components of the pump.
7. Rinse the equipment with appropriate water over an appropriate container, using a coarse scrub brush or pressure sprayer to aid in the rinse if necessary. If an additional acid or solvent rinse is not required, proceed to Step 10.
8. ****If sampling for metals and if required by the project, rinse the equipment with nitric acid over an appropriate container. Consider using a container dedicated to acidic solutions to minimize the volume of liquid that needs to be neutralized later. A 10 percent nitric acid solution is used on stainless steel equipment. A 1 percent nitric acid solution is used on all other equipment. If not required, this step may be omitted.**
9. ****If sampling for organic parameters and if required by the project, rinse the equipment over an appropriate container using methanol or isopropanol (see Cautions and Potential Problems). If oily, a hexane rinse should follow the methanol/isopropanol rinse, or as an alternative, Simple Green® can be used if approved by the Project Manager. Consider using an appropriate container dedicated to volatile solvents to minimize the volume of liquid that subsequently needs to be managed as IDW. If not required, this step may be omitted.**

Allow the equipment to completely air dry prior to proceeding to the next step.

**** Steps 8 and 9 are optional and may be used on a site-specific basis. The site-specific sampling plan or QAPP, if available, should be consulted. In the absence of a sampling plan or QAPP, the Project Manager will decide upon the necessity of these steps.**

10. Rinse the equipment over an appropriate container using deionized, distilled or organic-free water after each step. If cleaning a pump that is not completely disassembled, run the submerged pump in the container long enough to allow sufficient contact time with the internal components of the pump.
11. Allow the equipment to completely air dry on a clean surface (e.g., polyethylene sheeting or a clean container) (See*NOTE).

***NOTE** that if temperature or humidity conditions preclude air drying equipment, sufficient spares, as applicable and if possible, should be available so that no item of sampling equipment need be used more than once. If an ample amount of spare equipment is not available and the equipment will not completely air dry, additional rinses with deionized, distilled or organic-

free water should be used. The inability of equipment to air dry and the usage of additional rinses should be recorded in the field book or on the appropriate form.

12. Reassemble equipment, if necessary, and wrap completely in clean, unused, protective material. Reuse of equipment on the same day without wrapping in protective material is acceptable.
13. Spent decontamination fluids are considered IDW and must be managed as directed by the site-specific field program.
14. Record the decontamination procedure in the field book or on the appropriate form.
15. Decontamination solution and rinse water should be refreshed at regular intervals as appropriate to meet project quality objectives.

2.4 Procedure for Measuring Equipment

Measuring equipment, such as pressure transducers, water level indicators, oil/water interface probes, and soil moisture/pH meters will be cleaned using the following procedure, unless it conflicts with the manufacturer's recommendations. Special care should be taken during decontamination procedures following sampling for PFAS; please refer to Attachment B for details.

1. Fill two clean containers (e.g., plastic wash basins or buckets) with potable water.
2. Add sufficient nonphosphate, concentrated, laboratory-grade soap to one container to form a thin layer of soap suds. If oily residues are apparent, the use of Simple Green® may be required.
3. Brush any visible dirt off measuring equipment before getting the equipment wet.
4. Either spray rinse the device with the soap solution over the first container, or for heavily soiled equipment, immerse the device in the container containing soap and gently agitate. Scrub device if it is soiled. Do not submerge any electrical controls or take-up reels. Submerge only that portion of the device that came in contact with potential contaminants.
5. Immerse the device in the container containing the potable water and gently agitate. Do not submerge any electrical connectors or take-up reels. Submerge only that portion of the device that came in contact with potential contaminants.
6. Spray rinse equipment with deionized, distilled, or organic-free water over the last container used.
7. Allow the equipment to air dry if time allows.
8. Record the decontamination procedure in the field book or on the appropriate form.

3.0 INVESTIGATION-DERIVED WASTE DISPOSAL

Field personnel should discuss specific documentation and containerization requirements for IDW disposal with the Project Manager.

Each project must consider IDW disposal methods and have a plan in place prior to performing field work. Provisions must be in place regarding what will be done with IDW. If IDW must be removed from the site, consider material containment, such as a composite drum, proper labeling, on-site storage by the client, testing for disposal approval of the materials, and ultimately the pickup and disposal of the materials by appropriately licensed vendors.

4.0 QUALITY ASSURANCE/QUALITY CONTROL

One type of quality control sample specific to the field decontamination process is the equipment blank. The equipment blank provides information about the effectiveness of the decontamination process employed in the field. An equipment blank can detect contamination that may arise from potentially contaminated equipment or equipment that has not been decontaminated effectively.

Equipment blanks consist of a sample of analyte-free (i.e., deionized, distilled, organic-free) water that is poured over and through a decontaminated sampling device and placed in a clean sample container. Ideally, the reagent water should come from the laboratory and be certified as clean. If the blank water is not certified as clean and/or not supplied by the laboratory performing the analyses, a separate water blank that has not run through the sampling equipment should also be sent to the laboratory for analysis.

Equipment blanks are typically collected for all parameters of interest at a minimum rate of 1 per day per matrix; however, the frequency of equipment blank collection will vary from project to project, depending upon the data quality objectives and/or regulatory requirements, and will be specified in either the site-specific sampling plan or QAPP. Equipment blanks are typically not required if dedicated sampling equipment is used.

5.0 DATA MANAGEMENT AND RECORDS MANAGEMENT

All reagents used must be documented in the field book or on the appropriate form. Any deviations from the decontamination procedures specified in the sampling plan or QAPP must be approved by the Quality Assurance Officer and Project Manager and documented in the field book. The lot number and vendor of each reagent used should be documented in the field book. Refer to ECR SOP 001 for field documentation procedures.

Planning for the collection of equipment blank samples can be tracked in the TRC Environmental Data Management System (EDMS). This can ensure the field teams are reminded by the mobile data collection app to collect equipment blank samples per the sampling plan or QAPP. Data quality checks for equipment blank samples can be automatically run by the TRC EDMS and highlight any non-conformities to the QAPP or concentrations detected in the equipment blank samples when data are loaded. Discuss with your EDMS data manager to have this automated report configured for your project site.

6.0 REFERENCES

USEPA. December 1987. *A Compendium of Superfund Field Operations Methods*. EPA/540/P-87/001.

USEPA. January 1991. *Compendium of ERT Groundwater Sampling Procedures*. OSWER Directive 9360.4-06. PB91-9211275.

USEPA. November 1992. *RCRA Ground-Water Monitoring: Draft Technical Guidance*. EPA/530-R-93-001. USEPA Office of Solid Waste.

USEPA. January 1999. *Compendium of ERT Groundwater Sampling Procedures*. EPA/540/P-91/007. OSWER Directive 9360.4-06. PB91-921275.

USEPA. June 22, 2020. *Field Equipment Cleaning and Decontamination*. LSASDPROC-205-R4. Region 4. Laboratory Services and Applied Science Division. Athens, Georgia.

7.0 SUSTAINABLE RECOMMENDATIONS

Sustainable practices should be incorporated wherever practical. Items to consider for equipment decontamination are as follows:

- Utilize Alconox® soap when appropriate due to its biodegradable nature;
- Utilize a reusable container such as a carboy for decontamination water;
- Utilize reusable decontamination equipment such as plastic spray bottles, plastic brushes, etc., when appropriate;
- Utilize recycled plastic sheeting to contain decontamination rinsate, if available; and,
- Send decontamination rinsate to a wastewater treatment facility for water reuse/recycling when practical.

8.0 SOP REVISION HISTORY

| REVISION NUMBER | REVISION DATE | REASON FOR REVISION |
|-----------------|---------------|---|
| 1 | DECEMBER 2016 | ADDED ATTACHMENT B TO ACCOMMODATE SOP MODIFICATIONS REQUIRED WHEN SAMPLING FOR PFAS; CHANGED NAMING CONVENTION FOR SOP FROM RMD TO ECR. |
| 2 | JANUARY 2020 | TRC RE-BRANDING |
| 3 | APRIL 2021 | REVIEWED AND REVISED SOP |

Attachment A: SOP Fact Sheet

EQUIPMENT DECONTAMINATION

PURPOSE AND OBJECTIVE

Removing or neutralizing potential contaminants that may have accumulated on equipment and vehicles ensures protection of personnel, reduces or eliminates potential transfer of contaminants to clean areas, and minimizes the likelihood of sample cross-contamination. Preventing or minimizing potential cross-contamination of samples is important for the collection of representative samples, avoiding the possible introduction of sampling error into sample results, and for protecting the health and safety of site personnel.

WHAT TO BRING

- Field book
- Appropriate PPE
- Site-specific HASP
- Alconox®, Liquinox® or other nonphosphate, concentrated, laboratory-grade soap
- Simple Green® or other nontoxic biodegradable cleaner
- Deionized, distilled, organic-free water, or potable water as appropriate as determined by the Project Manager
- Pump or pressure sprayer
- Squeeze bottles filled with appropriate decontamination chemicals (e.g., organic solvents, nitric acid)
- Containers, such as buckets or wash basins (type and number is dependent on the procedure)
- Scrub brushes and/or small wire brush
- Aluminum foil
- Polyethylene sheeting
- A container for decontamination of pumps and associated tubing

OFFICE

- Prepare/update the site-specific HASP; make sure the field team is familiar with the latest version.
- Review site-specific sampling plan/QAPP for decontamination procedures and procedures for management of investigation-derived waste (IDW) (e.g., used decontamination solutions).
- Confirm all required decontamination supplies are in stock or order as needed.

ON-SITE

- Verify project HASP including safety data sheets for decontamination chemicals used on site.
- Conduct daily Health & Safety tailgate meetings, as appropriate.
- Establish a designated equipment and personnel decontamination area.
- Provide for the proper collection and management of all IDW.
- Verify that appropriate PPE is worn by all site personnel (including subcontractors) and the work area is safe.

SAMPLING EQUIPMENT DECONTAMINATION - PROCEDURES

Sampling equipment, such as split-spoon samplers, shovels, hand augers, trowels, spoons, spatulas, bailers, tethers, dippers, and pumps, will be cleaned using the following procedure. **A more simplified procedure for decontamination of measuring equipment is presented in the SOP.** Note: The overall number of containers needed for collection of decontamination fluids may vary depending on chemical compatibilities, project and regulatory requirements, and ultimate disposal methods for these fluids.

1. Lay out sufficient polyethylene sheeting on the ground or floor to allow placement of the necessary number of containers (e.g., plastic wash basins or buckets) and an air-drying area. At a minimum, one container should be designated for the detergent wash. A second container should be designated for water rinsing. A third container may be designated for nonwater rinsing. Nonwater rinse fluids should not be combined with the detergent wash during decontamination. The decontamination line should progress from “dirty” to “clean”.
Note: In instances where acid or solvent rinses are required, additional containers may be needed to manage collection and subsequent disposal of the spent decontamination fluids.
2. Fill the first container with potable water. Add sufficient nonphosphate concentrated laboratory-grade soap to cause suds to form. Do not use excessive amount of the soap (approximately 1 tablespoon of soap to 5 gallons of water) or rinsing the soap residue off the equipment will be difficult.
3. Brush any visible dirt off of the sampling equipment into a designated area before getting equipment wet.
4. Using a clean, coarse scrub brush, submerge and wash the sampling equipment in the soap solution in the first container, removing all dirt and/or visible hydrocarbons.

EQUIPMENT DECONTAMINATION

5. Rinse the equipment with appropriate water over an appropriate container, using a coarse scrub brush or pressure sprayer to aid in the rinse if necessary. If an additional acid or solvent rinse is not required, proceed to Step 8.
6. ****If sampling for metals and if required by the project, rinse the equipment with nitric acid over an appropriate container. Consider using a container dedicated to acidic solutions to minimize the volume of liquid that needs to be neutralized later. A 10 percent nitric acid solution is used on stainless steel equipment. A 1 percent nitric acid solution is used on all other equipment. If not required, this step may be omitted.**
7. ****If sampling for organic parameters and if required by the project, rinse the equipment over an appropriate container using methanol or isopropanol (see Caution and Potential Problems). If oily, a hexane rinse should follow the methanol/isopropanol rinse, or as an alternative, Simple Green® can be used if approved by the Project Manager. Consider using an appropriate container dedicated to volatile solvents to minimize the volume of liquid that subsequently needs to be managed as IDW. If not required, this step may be omitted.**
Allow the equipment to completely air dry prior to proceeding to the next step.
**** Steps 6 and 7 are optional and may be used on a site-specific basis. The site-specific sampling plan or QAPP, if available, should be consulted. In the absence of a sampling plan or QAPP, the Project Manager will decide upon the necessity of these steps.**
8. Rinse the equipment over an appropriate container using deionized, distilled or organic-free water after each step.
9. Allow the equipment to completely air dry on a clean surface (e.g., polyethylene sheeting or a clean container).
***NOTE that if temperature or humidity conditions preclude air drying equipment, sufficient spares, if possible, should be available so that no item of sampling equipment need be used more than once. If an ample amount of spare equipment is not available and the equipment will not completely air dry, additional rinses with deionized, distilled or organic-free water should be used. The inability of equipment to air dry and the usage of additional rinses should be recorded in the field logbook or on the appropriate form.**
10. Reassemble equipment, if necessary, and wrap completely in clean, unused, protective material. Reuse of equipment on the same day without wrapping in protective material is acceptable.
11. Spent decontamination fluids are considered IDW and must be managed as directed by the site-specific field program.
12. Decontamination solution and rinse water should be refreshed at regular intervals as appropriate to meet project quality objectives.

INVESTIGATION DERIVED WASTE (IDW) DISPOSAL

Field personnel should review the project work plan and ensure project-specific IDW management documentation and containerization requirements are specified or discussed with the Project Manager before going to the project site.

DATA MANAGEMENT AND RECORDS MANAGEMENT

All reagents used must be documented in the field book or an appropriate field form. Any deviations from the decontamination procedures specified in the work plan, sampling plan or QAPP must be approved by the Quality Assurance Officer and Project Manager and documented in the field book. The lot number and vendor of each reagent used should be documented in the field logbook. Refer to ECR SOP 001 for field documentation procedures.

DOs AND DO NOTs OF EQUIPMENT DECONTAMINATION

DOs:

- DO call the Project Manager or field team leader if unexpected conditions are encountered or at least daily to update them on site work.
- DO manage and collect IDW in accordance with project requirements.
- DO use deionized, distilled or analyte free water that is provided by the laboratory, is certified analyte-free, and/or meets project requirements.
- DO use sufficient amount of decontamination fluids so that the fluid flows over the equipment and runs off.
- DO use new wrapped disposable dedicated sampling equipment when appropriate to minimize the need for decontamination.

DO NOTs:

- DO NOT use an excessive amount of soap during decontamination.
- DO NOT sign anything in the field unless authorized in writing by client. This includes waste disposal documentation, statements, etc.; call the Project Manager if this issue arises.

Attachment B: SOP Modifications for PFAS

Due to the pervasive nature of PFAS in various substances routinely used during sampling and the need to mitigate potential cross-contamination or sampling bias to ensure representative data are collected, special care should be taken when sampling for PFAS. The following table highlights the required modifications to this SOP when sampling for PFAS.

| PFAS Equipment Decontamination Protocols | |
|---|---|
| SOP Section Number | Modifications to SOP |
| 1.3 | <ul style="list-style-type: none"> • Use only Alconox® or Liquinox® soap; do not use Decon 90. • Use new plastic buckets for wash and rinse water. • Ensure that PFAS-free water is used during the decontamination procedure. • Do not use aluminum foil. |
| 1.5 | <p>Always consult the Site-specific Health and Safety Plan prior to conducting field work. The following considerations should be made with regards to decontamination procedures:</p> <ul style="list-style-type: none"> • Tyvek® suits should not be worn. Cotton coveralls may be worn. • Boots and other field clothing containing Gore-Tex™ or other waterproof/resistant material should not be worn. This includes rain gear. Boots made with polyurethane and polyvinyl chloride (PVC) are acceptable. • Food and drink should not be allowed within the decontamination area. Bottled water and hydration drinks (e.g., Gatorade®) may be consumed in the staging area only. • Personnel involved with decontamination should wear a new pair of nitrile gloves after each decontamination procedure when handling equipment to avoid re-contamination. Avoid handling unnecessary items with nitrile gloves. • Do not store on or cover equipment with aluminum foil after decontamination. Use of polyethylene sheeting is acceptable. • Avoid wearing clothing laundered with fabric softeners. • Avoid wearing new clothing (recommended six washings since purchase). Clothing made of cotton is preferred. • Avoid using cosmetics, moisturizers, hand creams, or other related products as part of cleaning/showering the morning of sampling and decontamination field work. |
| 2.2 | <ul style="list-style-type: none"> • New nylon or metal bristle brushes should be used for mechanical cleaning methods. • If high-pressure water is used, it must be tested prior to use for the presence of PFAS. |
| 2.3 | <ul style="list-style-type: none"> • Ensure that PFAS-free water is used during the last step of the decontamination procedure. |
| 2.4 | <ul style="list-style-type: none"> • Ensure that PFAS-free water is used during the last step of the decontamination procedure. |


New Hampshire Department of Environmental Services (NHDES) Protocols for Collection, Identification, and Enumeration of Freshwater Fishes

A1 Title and Signature Page

Document Title: New Hampshire Department of Environmental Services (NHDES) Protocols for Collection, Identification, and Enumeration of Freshwater Fishes

Lead Organization: NH Department of Environmental Services
Water Division-Watershed Management Bureau

Preparer's Name: Andrew Chapman

Preparer's Signature: 

Organizational Affiliation/Address: NH Department of Environmental Services
29 Hazen Drive
P.O. Box 95
Concord, NH 03302-0095

Preparation Date: November, 2013

A2 Table of Contents

| | |
|--|---|
| A1 Title and Signature Page | 1 |
| A2 Table of Contents | 1 |
| A3 Introduction (History, Justification)..... | 2 |
| A4 Definitions..... | 2 |
| A5 Field Procedures for Fish Collection | 3 |
| A5.1 Sampling Season..... | 3 |
| A5.2 Fish Collection Permits..... | 3 |
| A5.3 Training and Safety for Electrofishing..... | 3 |
| A5.4 Equipment and Materials | 5 |
| A5.5 Rational for Stream Length to be Fished | 5 |
| A5.6 Fish Collection Procedure..... | 6 |
| A5.7 Fish Data Processing Procedure..... | 7 |
| A6 Quality Assurance and Quality Control | 7 |
| A8 Data Sheets..... | 8 |

A3 Introduction (History, Justification)

The development and implementation of state-level biological assessment techniques and thresholds is directed under Sections 303 and 304 of the Clean Water Act. The US Environmental Protection Agency further clarified its position on the applicability of biological assessment programs in its 1991 statement of policy indicating that biological surveys shall be integrated into State water quality programs to help restore and maintain the biological integrity of the Nation's waters.

The primary goals of biological assessment programs are to determine "aquatic life use" status for applicable waterbodies, make decisions for specific permitting and regulatory actions, assist in setting planning and management priorities for waterbodies in need of controls, and prepare water quality reports.

Since 1997, NH DES has collected biological data from wadable streams with the goal of developing indices that can be used to estimate the overall ecological integrity of the biological community. Current New Hampshire water quality standards (Env-Wq 1700) define Biological and Aquatic Community Integrity as the ability to "maintain a balanced, integrated, and adaptive community of organisms having a species composition, diversity, and functional organization comparable to that of similar natural habitats of a region". The indices developed under the bioassessment program are meant to provide a numeric interpretation of the narrative standard outlined above.

The purpose of this document is to provide a detailed description of the collection and processing methods utilized for freshwater fish samples in order to compute a Indices of Biotic Integrity (IBIs) necessary for making biological assessments of wadeable streams and rivers.

A4 Definitions

Back-pack electroshocker: Backpack electrofisher generators are typically battery powered. They employ a transformer to pulse the current before it is delivered into the water. The anode is located at the end of a long, 2 meter pole and is usually in the form of a ring. The cathode is a long, 3 meter braided steel cable that trails behind the operator. The electrofisher is operated by a deadman's switch on the anode pole.

A5 Field Procedures for Fish Collection

The Biomonitoring Program fish assessment protocol is an intensive effort and is adapted from the United States Environmental Protection Agency's Rapid Bioassessment Protocols (US EPA 1999). The methodology is designed for wadeable streams and rivers, and uses backpack electrofishing equipment to capture fish for identification and enumeration.

A5.1 Sampling Season

Surveys are conducted at a time when fish populations are most stable and variability is minimized by seasonal migration. Extremes in flow conditions can result in non-seasonal migration of certain species seeking less stressful habitat conditions. Therefore, sampling should also be avoided during periods of natural high or low flows.

Fish surveys are conducted by the biological monitoring program from the end of June through September, but may be extended into October if necessary. The sampling time frame represents a stable fish assemblage, when fish tend to remain in a particular localized area and is most likely to include the full range of resident species. If a survey is requested or required later in the fall, New Hampshire Department of Fish and Game is contacted for advice on avoiding fall spawning species.

A5.2 Fish Collection Permits

Prior to any fish surveys, a scientific collection permit must be obtained from the New Hampshire Fish and Game Department (NH F&G). A written letter to the commissioner of the NH F&G from the head of the biomonitoring program is sent out well ahead (e.g. 3 months) of the scheduled sampling period in order to obtain the necessary permit. The request must also contain the tentative sites planned for collection. Once approved, a hard copy of the permit is carried by the biomonitoring program field operations team at all times. See attachment A for an example scientific permit request letter, attachment B for an example scientific permit application and attachment C for an example scientific collection permit.

At the end of the field season, a report must be submitted to the NH F&G summarizing the results of the survey efforts. The report must include the stations sampled, including the exact location; a list of species encountered and the number of each species captured; the incidence of mortality for each species; and whether any of the species are included on state or federal threatened and endangered (T&E) species lists. Any sites known to contain T&E species must be approved for sampling prior to when the actual field work occurs.

A5.3 Training and Safety for Electrofishing

Electrofishing equipment can be hazardous if not operated competently by trained individuals. It is the policy of the biological monitoring program that any individual operating electrofishing equipment be trained by the current biological program manager before any field sampling.

As part of the training, all new field crew personnel are required to read the operation and safety manuals supplied by the manufacturer of the electrofishing equipment. A copy of the manuals for the current equipment used by the biological monitoring program is included in appendix XX. In addition, all individuals participating in electrofishing activities must have current CPR training. Opportunities to attend a CPR course will be identified and offered to all field crew personnel prior each field season.

At the completion of these activities and readings field personnel are required to sign a waiver (Appendix D-2) verifying that they have read and fully understand the hazards involved and the required safety protocols prior to any actual field survey work.

The biological program manager will also provide "hands on" training prior to "live" sampling allowing all field crew members to understand the various roles on the shocking crew team and instream safety precautions used to minimize the likelihood of injury related to electroshocking. Field crew members are required to practice these procedures and safety measures during all field operations. Failure to do so will result in their removal from the shocking crew.

In addition to above safety measures, all field crew members are required to wear protective equipment, including waders and rubber gloves at all times. If a member does not have these basic items, they will not be allowed to be in the water during the shocking. Wading belts and




life jackets are also available if a crew member chooses to use them. Field crew members are also strongly urged to wear polarized sunglasses and a hat during sampling to minimize accidents and increasing sampling efficiency.

In order to ensure safety and efficiency in fish sampling efforts as well as equipment longevity, equipment must be inspected and appropriately maintained. Inspections of electrofishing equipment will be completed prior to each sampling event. Pre-operation

inspections shall include: a visual check of electrical connections, wires, and shocking battery. Any loose connections, worn or frayed wires, leaking or cracked batteries will preclude any and all electroshocking activities until repairs can be made. In addition, an instream test shall be performed prior to any sampling. The instream test is designed to check the shocker settings and performance, as well as the integrity of each field crew member's waders and gloves. The instream test will also be used to test the various built in safety mechanisms (e.g. tilt) on the electroshocker. At the end of the season a final inspection of each electroshocker will be completed so that any necessary repairs can be identified and completed.

A5.4 Equipment and Materials

The Biological Monitoring Unit utilizes two separate electroshocker models (Model 12 and LR-24) manufactured by Smith-Root, Inc. Both utilize DC (direct current) power generated from a 24 volt gel cell deep cycle battery. Each unit has a variety of waveform settings to accommodate a range of environmental conditions, specifically those related to in-stream specific conductance. Manuals for operation and care of each electroshocker are available for reference through the Biomonitoring Program or at www.smith-root.com.



A5.5 Rational for Stream Length to be Fished

An accurate representation of the fish species present and their relative numbers at any given sample location is imperative in order to effectively assess biological condition. The first step towards this goal is the establishment of suite of standardized sampling protocols. Initially, this is accomplished by defining a representative sample reach from which a fish sample is collected. For the biological monitoring unit this means sampling a stretch of river or stream with the goal of capturing 95% of the species which are present. Figure XX demonstrates the basic relationship between number of fish species captured relative to the distance sampled; simply stated as the sampling distance increases the maximum number of species captured plateaus. Beyond this distance, additional sampling captures few new species, and thus, is unnecessary to obtain a representative sample of the resident fish

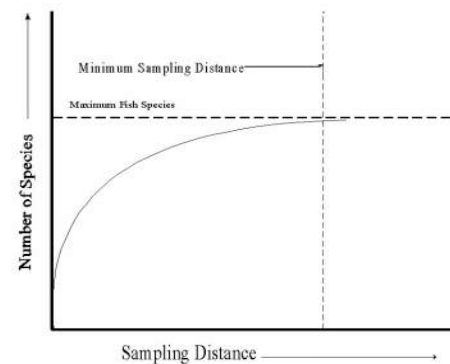


Figure 4-2. Basic relationship between the number of species vs. sampling distance

community. The distance necessary to capture the majority of the species present is a function of stream order, geomorphologic characteristics, gradient, and other physical factors.

A5.6 Fish Collection Procedure

For wadeable streams in New Hampshire, a minimum distance of 150 meters is employed. This distance has been established as a reasonable minimum to optimize the representation of the resident species. For streams with wetted widths in excess of 30 feet but less than 50 feet, the wetted width is multiplied by 20 to determine the length of the stream reach. For streams over 50 feet wide, a visual survey of the habitat types is completed prior to establishing a set reach length. For these larger wadeable streams, the goal is to sample at least two of each habitat types observed. For some projects, reach lengths may not conform to these basic rules depending on the overall goals of the sampling effort.

Regardless of reach length, normal sampling will include a single pass through the study reach working in an upstream fashion. Sampling in an upstream direction eliminates problems of turbidity from the field crew and facilitates netting of fish as they drift towards the crew. Different fish species will inhabit a variety of microhabitat types and effort is made to shock all niches present in the stream reach.

The field sampling crew is comprised of one shocker, a minimum of two netters, and one person to carry a 5-gallon aerated bucket to place fish into for recovery. Netted fish are immediately transferred to the 5 gallon bucket upon capture. The individual operating the shocker serves as the point person on the field crew and dictates the pace and direction of shocking. The netters generally flank, and stay slightly behind, the shocker, while the person carrying the bucket stays behind both the netters and shocker. Communication between all crew members must be clear and continuous as to the expected direction of travel, pause intervals for fish transfer and repositioning, necessary rest periods, or emergencies. In the case of an immediate need to discontinue shocking field crew members, an "alert call" such as "out" will be utilized.

In some cases, two or more shock crews may be necessary to effectively shock a sample reach. In these cases, each shock crew proceeds in an upstream fashion at an approximately equal pace to maximize capture efficiency. The need for multiple shock crews is relatively infrequent and is dictated by stream size.



Numbers, species and shock time in seconds are recorded to determine the catch per unit of effort (CPUE), providing another level of standardization for making comparisons between sites. The programmed waveform for the pass should also be noted (i.e. Voltage setting,

pulse width/pulse frequency). Initial settings should be 60Hz at 6ms which is the I5 mode setting (Figure 4-3). Initial chemical data including pH, temperature, dissolved oxygen and conductivity are made on the Biomonitoring Site Information Sheet (Appendix A-1) before electrofishing. Conductivity levels as well as the targeted species or size class to be captured, will dictate the waveform settings of the backpack shocker. Where macroinvertebrate monitoring is scheduled to take place in conjunction with fish community assessments, the kicks sites or rock basket placement should be within close proximity to the fish sampling reach.

A5.7 Fish Data Processing Procedure

Fish collected during the survey are processed and data recorded after completion of the single pass. Generally, fish are processed at the upstream end of the sample reach by recording the

number of individuals for each species captured. The following reference guides are referred to for fish identification: *Freshwater Fishes of New Hampshire* (Scarola, 1987) and *Fishes of Vermont* (Langdon et al. 2006). For species in the trout family (Salmonidae), a separate tally, the number of young-of-the-year (YOY), are also recorded. The incidence of mortality is also tracked for each species with a target of less than 5% mortality for any one species. All data are recorded on a standardized fish collection data



sheet (Appendix A-2). Fish less than 25mm in length are not included in the tabulation. If small fish (<25mm) are especially abundant and can be identified, then an appropriate note will be made on the field sheet. External anomalies will be noted on the field sheets as well as an estimation of the number of fish exhibiting the anomaly. After identification and enumeration, all fish are immediately released back into the stream or river. Un-identifiable fish may be photographed or retained for identification back in the laboratory. Finally, the cumulative "shock time" displayed by the electroshocker and shocker settings (e.g. waveform, frequency, voltage, duty cycle) is recorded on the data sheet. The time represents the actual duration, usually in seconds, electric current was discharged into the water. Generally, this shock time ranges from 1,000 - 2,000 seconds, but can be lower or higher depending on the level of effort needed to effectively shock the sample reach.

A6 Quality Assurance and Quality Control

Quality Assurance and Quality Control (QAQC) is performed for fish identification by having an experienced fish taxonomist identify fish species. Field identification manuals, including "Freshwater Fishes of New Hampshire," by John. F. Scarola and "Fishes of Vermont," by

Richard W. Langdon et al. are referred to in the field for less common species. When a fish can not be identified in the field, they are retained for laboratory identification. All species retained are preserved in formalin and labeled with date, site and staff responsible for collection.

A8 Data Sheets

The Fish Collection Data Sheet includes a table to record species, size, weight and number. See Attachment D.

Attachment A: Example Scientific Collection Permit Request Letter



The State of New Hampshire
DEPARTMENT OF ENVIRONMENTAL SERVICES

Thomas S. Burack, Commissioner



April 11, 2013

Scott Decker
NH Fish and Game Department
Inland Fisheries
11 Hazen Drive
Concord, NH 03301

Subject: NH Department of Environmental Services Scientific Collection Permit Request

Dear Mr. Decker,

The NH Department of Environmental Services (NH DES) is requesting a scientific collection permit to collect fish for the year 2013. The permit will allow NH DES to participate in the U.S. Environmental Protection Agency's (EPA) National Rivers and Stream Assessment for 2013 and other NH DES Biomonitoring Program projects as needed.

There will be six EPA and DES staff assigned to one or more of the above mentioned fish collection projects. They include the following:

David Neils, NH DES
Steve Landry, NH DES
Andy Chapman, NH DES
Tom Faber, EPA
Hilary Snook, EPA
Dave McDonald, EPA

The following sites for fish collection have tentatively been identified to include:

Connecticut River (Monroe, Walpole, Lyme, Claremont, Northumberland and Columbia)
Merrimack River (Concord, Pembroke)
Androscoggin River (Errol)
Contoocook River (Concord, Greenfield)
Chocorua River (Tamworth)
Back Creek (Deerfield)

Moose River (Gorham)
Baker River (Wentworth)
Hale Brook (Nashua)
Unnamed Stream (Hinsdale) (42.7567N, -72.4633)

NH DES will notify F&G of any changes to the above plan.

The collection method will be electrofishing by boat or back-pack. In instances where boat shocking is completed, NH DES staff will accompany EPA staff on an EPA owned and operated equipment vessel. Most fish will be identified to species and then returned. A limited number of specimens of recreationally important fish species will be harvested for fish tissue analysis. In a limited number of cases, tissue plugs on separate individuals will be taken, as well as whole fish harvesting, for the purposes of tissue analysis. For fish that have plugs removed antibiotic salve will be placed over the wound and the fish released. Some voucher specimens may also be retained to confirm the species identification by laboratory inspection.

In addition, macroinvertebrate collections will be at various locations throughout the state in 2013. Individuals will be collected through the use of artificial substrates (rock baskets) that are deployed for a period of 6 - 8 weeks. Taxa collected are primarily from the Class Insecta and other arthropods. Samples will be preserved in 70% ethanol and identified by an NH DES retained contractor.

In all cases a complete account of the taxa capture and identified, including any mortality will be provided the NH F&G at the end of the field season.

Should you have any questions, please do not hesitate to contact me directly at andrew.chapman@des.nh.gov or 603-271-5334

Thank you,



Andy Chapman
Biomonitoring Program
NH DES Watershed Management Bureau

Cc: Dave Neils (via email)

Attachment B: Example Scientific Collection Permit Application




New Hampshire Fish and Game Department
11 Hazen Drive, Concord, NH 03301

APPLICATION FOR SCIENTIFIC LICENSE

I

Fee: \$26.00 - Waivers of the fee specified in RSA 214:29 shall only be granted to educational and non-profit institutions and governmental agencies.

| | | | |
|--|--|---|--------------------------------------|
| 1. Name: Andy Chapman | | 2. Date: April 11, 2013 | |
| 3. Affiliation or Company Name: NH Dept. of Environmental Services | | | |
| 4. Mailing Address: 29 Hazen Drive, P.O. Box 95, Concord, NH 03302-0095 | | | |
| 5. Telephone #: 603-271-5334 | | 6. Fax #: 603-271-7894 | 7. E-mail: andrew.chapman@des.nh.gov |
| 8. Purpose of study: The NH Department of Environmental Services would like to request a scientific collection permit from NH Fish and Game (F&G) to collect fish for the year 2013. The permit will allow DES to participate in the fish collection protocol in support of the U.S. Environmental Protection Agency's National Rivers and Stream Assessment for 2013 and other DES Biomonitoring Program projects for the purposes of reporting on the condition of the fish community and completing water quality assessments. | | | |
| Records of all species will be retained by NH DES and reported to NH F&G at the end of the field season. Data records will include the exact location of collection (lat/long), method of collection, abundance of each species, length of a portion of the individuals at select sites, mortality due to collection/handling, and number of specimens reserved for identification confirmation or laboratory identification. In most cases, digital photographs will be utilized for identification confirmation or laboratory identification. | | | |
| 9. Method of collection: Electrofishing, by boat and back-pack | | 10. Dates of collection: June-September, 2013 | |
| 11. Waterbody or specific location(s) of collection: Below are the known locations that are expected to be sampled. In some instances, alternative or additional sites may be sampled depending on accessibility or additional project needs. Locations sampled beyond this list will be reported the NH F&G prior to sampling. | | | |
| Connecticut River (Monroe, Walpole, Lyme, Claremont, Northumberland and Columbia) Merrimack River (Concord, Pembroke) Androscoggin River (Erol) Contoocook River (Concord, Greenfield) Chocorua River (Tamworth) Back Creek (Deerfield) Moose River (Gorham) Baker River (Wentworth) Hale Brook (Nashua) Unnamed Stream (Hinsdale) (42.7567N lat., -72.4633 long.) | | | |
| 12. Specific target species of wildlife to be taken and/or possessed: All species for a given site may be temporarily possessed for species, length measurement, and age class identification before being returned to the stream. In addition, some species may be taken for fish tissue analysis (toxics) or species confirmation (QA/QC) by an EPA contracted laboratory or unknown species identification in the laboratory. We will review the NH Endangered and Threatened Species list so as to ensure no T&E species are taken. | | | |
| 13. Number of target species to be taken and/or possessed: Any number of species for a given site may be temporarily possessed before being returned to the stream. In addition, some species may be taken for fish tissue analysis (toxics) or species confirmation (QA/QC) by an EPA contracted laboratory or for unknown species identification. For fish tissue analysis, the target species will only be those of recreational pursuit for human consumption (see attached table). No more than 5 fish (abundant, same species) will be collected at each site for whole fish toxic analysis by an EPA contracted laboratory. No more than 30 fish will be collected for species confirmation to be conducted by an outside laboratory (QA/QC). Lastly, up to 20 additional fish may be collected for unknown species. We will review the NH Endangered and Threatened Species list so as to ensure no T&E species are taken. | | | |

| | | |
|--|---------------|---------------|
| <p>14. Final disposition of specimens collected: Most fish will be identified for species and age class, then returned to the stream reach where collected. No more than 5 fish (abundant, same species) will be collected at each site for whole fish toxic analysis by an EPA contracted laboratory. No more than 30 fish will be collected and sent to an EPA contracted laboratory for species confirmation. Up to 20 additional fish may be collected for unknown species identification.</p> | | |
| <p>15. Name(s) of person(s) to be listed as subpermittee(s): David Neils, NH DES Steve Landry, NH DES Tom Faber, EPA Hilary Snook, EPA Dave McDonald, EPA</p> | | |
| <p>16. Copies of this permit shall be carried by permittee or subpermittees while engaged in the activities permitted under the scientific license. 17. This permit expires on December 31 of year issued. An annual report of specimens collected is required (see reverse side).</p> | | |
| <p>18. Signature of Applicant: </p> | | |
| <p>FOR OFFICE USE ONLY</p> | | |
| <p>Approved by:</p> | | |
| Inland Fisheries Div. | Wildlife Div. | Marine Div. |
| | | |
| Executive Director | Date Issued | Permit Number |
| <p>SPECIAL PERMIT CONDITIONS:</p> | | |

REPORTING REQUIREMENTS

The licensee shall submit a report of study results by January 31 for period covered by the scientific permit to include the following information:

- (1) The name and address to which the scientific permit was issued;
- (2) The purpose and objective of the study;
- (3) Species and number wildlife taken;
- (4) Age and sex, if known, of wildlife taken;
- (5) Location(s) where species were taken or collected, including a map for those wildlife species tracked under this license;
- (6) Date received or collected;
- (7) Disposition of the wildlife; and
- (8) Location where specimens are held, if applicable.

Attachment C: Example Scientific Collection Permit



New Hampshire Fish and Game Department

HEADQUARTERS: 11 Hazen Drive, Concord, NH 03301-6500
(603) 271-3421
FAX (603) 271-1438

www.WildNH.com
e-mail: info@wildlife.nh.gov
TDD Access: Relay NH 1-800-735-2964

SCIENTIFIC LICENSE #F2013-74

April 12, 2013

To Whom It May Concern:

Under the authority contained in RSA 214:29, permission is hereby granted to **Andy Chapman, NH Department of Environmental Services, 29 Hazen Drive, PO Box 95, Concord, NH 03302-0095, Ph. 603-271-5334** to collect and possess various species of freshwater fish from several streams in New Hampshire in support of the U.S. Environmental Protection Agency's National Rivers and Stream Assessment for 2013 and other DES Biomonitoring Program projects for the purposes of reporting on the condition of the fish community and completing water quality assessments.

Time of collection: June – September, 2013

Collection sites: Connecticut River, Merrimack River, Androscoggin River, Contoocook River, Chocoma River, Back Creek (Deerfield), Moose River, Baker River, Hale Brook (Nashua), Unnamed Stream (Hinsdale). Other streams as necessary.

Target species: Various species of freshwater fish.

Method of collection: Fish will be sampled by backpack and/or boat electrofishing.

Final disposition of specimens collected: Fish will be returned to the waterbody where they were collected in good condition. In addition, some species may be taken for fish tissue analysis (toxics) or species confirmation (QA/QC) by an EPA contracted laboratory or for unknown species identification. No more than 5 fish (abundant, same species) will be collected at each site for whole fish toxic analysis by an EPA contracted laboratory. No more than 30 fish will be collected for species confirmation to be conducted by an outside laboratory (QA/QC). Lastly, up to 20 additional fish may be collected for unknown species.

Sub-permittees: David Neils, Steve Landry, Tom Faber, Hilary Snook, Dave McDonald

This permit, or a copy, shall be carried with the permittees while engaged in any activity allowed under this permit and shall be displayed to any New Hampshire Fish and Game Department Conservation Officer or employee upon request.

This permit shall expire December 31, 2013, unless sooner revoked or rescinded.

A report of findings shall be submitted to the Executive Director by January 31, 2014.


 Glenn Normandeau
 Executive Director

GN/srd

cc: Law Enforcement Division, Inland Fisheries Division

REGION 1
629B Main Street
Lancaster, NH 03584-3612
(603) 788-3164
FAX (603) 788-4823
email: reg1@wildlife.nh.gov

REGION 2
PO Box 417
New Hampton, NH 03256
(603) 744-5470
FAX (603) 744-6302
email: reg2@wildlife.nh.gov

REGION 3
225 Main Street
Durham, NH 03824-4732
(603) 868-1095
FAX (603) 868-3305
email: reg3@wildlife.nh.gov

REGION 4
15 Ash Brook Court
Keene, NH 03431
(603) 352-9669
FAX (603) 352-8798
email: reg4@wildlife.nh.gov

Attachment D: Fish Collection Data Sheet

| Date: | Electrofishing Info | | Data Entry | |
|---------------------|---------------------|-----|----------------------------|-------|
| Site ID: | Equipment Model: | | Data entered into database | |
| Waterbody: | Back-pack Setting: | | Initials: | Date: |
| Town: | Shock Time (s): | | Data transcribed/ QC | |
| Visit #: | Pass #: | | Initials: | Date: |
| Fishing Crew/Notes: | | | | |
| Species: | | Min | Max | Tally |
| | 1 | | | |
| | 2 | | | |
| | 3 | | | |
| | 4 | | | |
| | 5 | | | |

| | | | | |
|----------|---|-----|-----|-------|
| Species: | | Min | Max | Tally |
| | 1 | | | |
| | 2 | | | |
| | 3 | | | |
| | 4 | | | |
| | 5 | | | |

| | | | | |
|----------|---|-----|-----|-------|
| Species: | | Min | Max | Tally |
| | 1 | | | |
| | 2 | | | |
| | 3 | | | |
| | 4 | | | |
| | 5 | | | |

| | | | | |
|----------|---|-----|-----|-------|
| Species: | | Min | Max | Tally |
| | 1 | | | |
| | 2 | | | |
| | 3 | | | |
| | 4 | | | |
| | 5 | | | |

| | | | | |
|----------|---|-----|-----|-------|
| Species: | | Min | Max | Tally |
| | 1 | | | |
| | 2 | | | |
| | 3 | | | |
| | 4 | | | |
| | 5 | | | |

For Full Datasheet See: <
 "\\HAZDESP3\WATERSHED\BIOLOGY\Biomonitoring\Sampling\Data Sheets\C-2_Fish
 Collection\20140508 Fish Collection Datasheet.xls"

Attachment E: Fish Collection Waiver for Electrofishing Equipment.

To assist the NHDES Biological Monitoring Program with fish collection by electrofishing

methods, I _____, have read the New Hampshire Department of

Print Name

Environmental Services (NHDES) Protocols for Collection, Identification, and Enumeration of

Freshwater Fishes and reviewed the appropriate SOP and safety manuals, available from the

NHDES Biolomonitoring Program and or from the manufacturer which can be found on-line at

www.smith-root.com.

Signature

Date



STANDARD OPERATING GUIDELINES FOR FRESHWATER MACROINVERTEBRATE SAMPLING AND ANALYSIS

1.0 INTRODUCTION

The following guidelines are to be used by ESS Group, Inc. (ESS) for freshwater macroinvertebrate sampling within a single stream habitat type. They are appropriate for sampling wadeable rivers and streams, as outlined by US EPA (1999). The laboratory analysis procedures outlined below specify critical techniques and quality assurance and quality control procedures.

2.0 REQUIRED MATERIALS

The following materials are likely to be necessary for this procedure:

Field Equipment

- Standard D-frame kick-net, 500 μ m mesh, ~0.3 meter (~1.0 ft) frame width
- Stopwatch
- $\geq 70\%$ ethanol for sample preservation
- White tray for retaining or examining sample debris
- Sample containers (liter- or quart-sized jars preferred)
- Fine point permanent marker for labeling outside of sample jars
- Weatherproof paper for internal sample labels
- Wash bottle or similar container for dispensing water and ethanol
- Fine forceps for picking macroinvertebrates from net
- Pencils
- Field data sheets on weatherproof paper
- Clipboard
- Measuring tape, ruler, or stick
- Meters, probes, and other devices necessary for making field measurements (use of these is covered under separate SOGs)
- Chest or hip waders
- Arm length protective gloves
- Digital camera
- Site list
- Sieve bucket, 500 μ m mesh (Optional)
- Driving directions (Optional)
- Global Positioning System (GPS) Unit (Optional)

Laboratory Equipment

- Log in sheet for samples
- 70% ethanol for storage of specimens
- Forceps – ultrafine or superfine gauge (straight or angled per staff preference)
- Gridded sorting sieve (at least 16 grid cells) with mesh size of 500 µm or less
- Sorting sieve tray (dimensions sufficient to fit sieve)
- Scoop for removing sample material
- Specimen vials with caps or stoppers
- Sample labels
- Archival pen/pencil
- Dissecting microscope for organism identification
- Compound microscope for slide-mounted organism identification
- External light source (fiber optic gooseneck lamp ideal)
- Petri dishes – sectional preferred
- Regionally appropriate macroinvertebrate taxonomic keys
- Standard laboratory bench sheets for sorting and identification
- Holding wells (Optional)
- Lab notebook (Optional)

3.0 HABITAT ASSESSMENT AND MACROINVERTEBRATE COLLECTION

The details provided below assume that the “single habitat sampling approach” will be taken, as referred to by US EPA (Barbour et al. 1999), in order to standardize assessments among streams. Sampling the riffle habitat (run habitat where riffle not available) is anticipated to provide a representative sample of the stream reach.

Summary of Requirements:

- All kick samples to be taken with a standard D-frame net, working upstream along a representative 100 meter (m) reach.
- Conduct kick sampling for a three-minute duration, removing organisms from larger substrate particles by hand.
- All samples must be preserved in the field on the day of collection with ethanol solution in a leak proof container. Samples may be diluted with water as necessary to bring preservative level to about 70%.
- Complete physical characterization and habitat assessment field sheets, as necessary.
- Complete sample log-in sheet upon returning samples to the laboratory.



- Clearly label all sample containers with sample identification code, date, stream name, sampling location, and collector name.

Specific Requirements:

1. A 100-m reach representative of the characteristics of the stream will be selected. If not specified by the client/project, the sampling reach should be sufficiently downstream from any road crossing to minimize its effect on stream velocity, depth, and overall habitat quality, with no major tributaries discharging to the stream in the study area. If access restrictions, available habitat, or other site constraints prevent this, areas upstream of or near bridges and/or culverts may be included.
2. Before sampling, any required physical characterization field sheets should be completed to document water quality prior to disturbing stream sediments. Sheet entries will be reviewed after sampling.
3. A map of the sampling reach should be drawn to characterize key in-stream and riparian corridor attributes (e.g., riffles, falls, fallen trees, pools, bends, undercut banks, areas of erosion, vegetation, possible pollutant sources, etc.). An arrow will indicate the direction of flow. Take care not to disturb portions of the stream that will be sampled for macroinvertebrates.
4. Sampling should begin at the downstream end of the reach and proceed upstream to avoid disturbing targeted in-stream habitat. Using a D-frame kick net, sampling will be conducted at various locations in a riffle or series of riffles for a total active sampling time of three minutes. The area sampled should be representative of available habitat. Therefore, if multiple areas of riffle habitat are available, the sample should be composited from multiple riffles within the stream reach. If only one area of appropriate habitat is available, the sample should be composited from multiple locations within this area. If no riffle habitat is available, sampling should be done in the most similar habitat available (i.e., higher velocities with hard substrates).

In general, sampling should last for no more than 30 seconds at any one net location. Cobbles should be picked up, placed at the lip of the net, and rubbed by hand to remove attached organisms. Boulders or exposed bedrock may be sampled by placing the net downstream and rocking and/or rubbing the surface of the rock to dislodge organisms into the net. Areas of gravel may be sampled by standing upstream of the net and gently disrupting the substrate with the toe and heel of wader boots. The goal of sampling is to dislodge burrowing, clinging, or attached organisms. Therefore, it is not desirable to violently disturb or kick substrate into the water column; this may result in damage to sampled organisms and excessive accumulation of sand and gravel in the net. Before moving to a new sampling location within the reach, collected material should be rinsed by splashing or running clean stream water through the net two to three times. If clogging does occur, the material in the net should be emptied into a sampling tray before returning to the stream to continue sampling.

If field duplicate samples are required, these should be collected simultaneously by a second trained staff member. Each staff member should sample the same habitat features and switch sides of the stream halfway through the duration of the sampling event. This will help to counter potential sampling bias.

5. Once a complete sample has been collected, larger debris (e.g., cobbles, twigs, large leaves) may be carefully rinsed with stream water to remove any macroinvertebrates and discarded. Sample material should be transferred from the net to sample container(s) and preserved in enough ethanol to cover the sample. Forceps may be needed to remove organisms from the net. Ethanol should not



be diluted below 70%. A label should be placed into the sample container indicating the sample identification code, date, stream name, sampling location, and collector name. The outside of the container will include the same information and indicate that the sample is preserved in ethanol. If more than one container is needed for a sample, each container label will contain all the information for the sample and should be numbered (e.g., 1 of 2, 2 of 2, etc.).

6. Sample container information as noted in step (5) will be recorded, on the US EPA "Sample Log-In Sheet" or comparable form.
7. Walking the reach, an assessment of the surrounding habitat will be conducted by completing a US EPA "Habitat Assessment Field Data Sheet" or comparable form. The sheet should be appropriate to the gradient of the stream being assessed (i.e., low or high).
8. Complete any other required tasks at this time.

4.0 PROTOCOL FOR LABORATORY ANALYSIS

Summary of Requirements:

- Samples will be rinsed to remove preservatives and fine sediments.
- Large, unique, or rare species will be removed prior to sub-sampling.
- Sub-samples will be taken using a grid-marked sorting sieve tray and metal frame.
- Sub-samples will be sorted under a dissecting microscope until the target number of organisms has been removed.
- Organisms will be preserved with ethanol in small, appropriately labeled, vials or jars.
- Unsorted residue and sorted residue should be preserved with ethanol in appropriately labeled jars.
- Midges and worms may be mounted on labeled slides, as necessary, for identification.
- Identification to genus/species level or the lowest practicable taxonomic level using a compound microscope for mounted slides and a dissecting microscope for other organisms.

Specific Requirements:

1. The sample log-in sheet will be reviewed and annotated, as necessary, to verify that all samples have arrived and are in proper condition for processing.
2. Sample processing begins by rinsing the sample material in a 500- μ m mesh sieve to remove preservative and fine sediment. A sieve tray should be placed under the sieve to capture all rinseate. Take care to ensure that direct flow of water does not impinge and damage organisms against the mesh screen. Large organic material (whole leaves, twigs, algal or macrophyte mats, etc.) not removed in the field may be carefully rinsed, visually inspected, and discarded once organisms have been removed and placed in the sieve. If the samples have been preserved in alcohol, it may be necessary to soak the sample contents in water for about 15 minutes to hydrate the benthic organisms, which will prevent them from floating on the water surface during sorting.
3. After washing, the sub-sample will be evenly spread across the sorting sieve by immersing in water and then quickly removing from the water once organisms and debris are evenly distributed. Cover the sieve to keep sample material moist during sorting.



4. Large, rare or unique organisms should be picked out, identified and reported as supplemental information for each location prior to sub-sampling.
5. Use a random number table to select a grid cell from the tray for sub-sampling. Debris overhanging the grid may be cut with scissors. A scoop will be used to remove all debris and organisms from the grid. The sub-sample will then be transferred to a small container or Petri dish for temporary holding and sorting.
6. The sub-sample will be sorted under a dissecting microscope or other magnifying device sufficient to pick out organisms as small as 500 μm . All organisms from the sub-sampled material should be sorted from sample debris. If fewer than the target number of organisms is removed from the sub-sampled material, then another random grid from the sorting sieve must be selected and steps (4) and (5) repeated. These steps should be repeated until the whole sample has been sorted or the target number of organisms has been removed. On most projects, sorting may be stopped if the number of sub-sampled organisms is within 10% of the target value. However, this should be confirmed with the project manager on a project-by-project basis.
7. The sorted organisms should be placed into glass vials and preserved in 70% ethanol. The vials will be labeled inside and out with the sample identifier or lot number, date, stream name, sampling location and taxonomic group. If more than one vial is needed, each will be labeled separately and numbered (e.g., 1 of 2, 2 of 2). Most projects will require sorting into at least three vials, by taxonomic classification. Typically, these three vials will be labeled "Chironomidae/Oligochaeta", "Mollusca/Crustacea" and "Others", unless otherwise indicated by the project manager. An additional vial, called "Supplemental" may be used where supplemental organisms have been removed from the sample material.
8. The sorted debris residue will be saved in a separate container (sealable plastic bag is acceptable, as long as it is placed within a sealed jar) and labeled as "sorted residue". The label will also include all prior sample label information and indicate preservation in 70% ethanol. The remaining unsorted sample debris residue will be saved in the original sample container when possible.
9. Oligochaete worms (Oligochaeta) and non-biting midge (Chironomidae) larvae and pupae may be mounted on slides, as necessary for identification. These should be mounted in an appropriate medium (e.g., CMC-9 or -10) using a method consistent with Epler (2001). Slides should be labeled with the project name, site identifier, and date collected. Multiple mounts may be completed on each slide but the slide label should be marked to index the location of each on the slide. As with midges, may also be mounted on slides and will be appropriately labeled.
10. The sorter will fill out the laboratory bench sheet, noting sub-sampling/sorting information, the number of grids picked, time expenditure, and number of organisms. QC checks performed on a particular sample should be indicated on the reverse of this sheet or in a QA/QC logbook. The sorter will record the date of sorting and slide monitoring, if applicable, on log-in sheet as documentation of progress and status of completion of the sample lot.
11. Identification and enumeration for sorted organisms within each sample will be determined through the use of a dissecting microscope (up to 45X magnification), a fiber optic lamp, standard dissecting tools, and using appropriate taxonomic keys. Midges and oligochaete worms mounted on slides will be identified using a compound microscope. Each taxon found in a sample will be recorded and enumerated on a lab bench sheet or be transcribed to the laboratory bench sheet from a lab notebook. Any difficulties encountered during identification (e.g., missing anatomical features, degraded condition, early instar) should be noted on these sheets.



12. Any sample material that is released to the client or to an outside laboratory must be accompanied by a signed chain-of-custody form. Copies of all chains-of-custody should be retained on file, as needed.
13. For archiving samples, specimen vials will be placed in labeled jars with a small amount of denatured 70% ethanol and tightly capped.

5.0 QUALITY ASSURANCE/QUALITY CONTROL (QA/QC)

The QA/QC protocol for the benthic monitoring program will be comparable to procedures outlined for other similar assessment programs. In the field, after sampling has been completed at a given site, all nets, pans, etc. that have come into contact with the sample will be rinsed thoroughly examined carefully and picked free of debris or organisms. Also, a duplicate sample will be taken at 10% of the sites to evaluate the precision or repeatability of the sampling technique or the collection team.

In the lab, ESS will randomly perform a quality check on a minimum of 10% of the samples analyzed. This quality check will cover both the sorting and the identification phases of the analysis.

For the sorting phase, if more than 10 % error (calculated by dividing the number found in the quality check by the total number of individuals) is found between the sorter and the quality assurance check, 4 additional samples will be reprocessed. If the percent error in those samples is more than 10% in those samples, then all samples sorted by that individual will be reprocessed.

For identification, a second ESS staff member trained in macroinvertebrate identification will randomly check a minimum of 10% of the samples analyzed. The purpose of this check will be to validate the identifications made on the individuals comprising the sample. In addition, ESS will confirm the identifications made with other regional experts as necessary.

A reference collection of samples will be maintained. These specimens will be labeled and preserved in 70% ethanol and stored for future reference and/or for study by other regional experts as necessary

Records of the results of each of the various quality assurance checks described above will be kept in a laboratory analysis log.

6.0 QUALIFICATIONS

Habitat Assessment and Physical Characterization

Staff responsible for habitat assessment and physical characterization must be familiar with the protocols and requirements necessary to complete field sheets and meet project needs. In-house training with the QA officer or field crew leader is required to minimize bias among individual staff completing the habitat assessment scoring.

Macroinvertebrate Sample Collection

Staff responsible for macroinvertebrate sample collection must be familiar with the protocols and requirements necessary to collect a representative single-habitat sample from wadeable streams. In-house training with the QA officer or field crew leader is required to ensure sampling methods and effort are consistent among individual staff. In-house training in proper sample preservation techniques is also required.

Macroinvertebrate Sorting and Identification



To properly conduct the taxonomic identification of aquatic macroinvertebrates, the taxonomist and QC officer must be familiar with the protocols stated in this SOG, have confidence in the appropriate use of aquatic macroinvertebrate keys and be familiar with the organisms from the area in question.

Staff responsible for slide mounting of Chironomidae and Oligochaeta must be familiar with the protocols stated in this SOG and be proficient in the methods outlined by Epler (2001).

In-house training with an experienced aquatic macroinvertebrate taxonomist is required for all staff responsible for entering taxonomic data into a project database. The staff member responsible for data entry must be familiar with the structure of the database and nature of the calculated metrics in order to ensure accuracy of the data and any associated calculations.

7.0 REFERENCES

Barbour, M.T., J. Gerritsen, B.D. Snyder, and J.B. Stribling. 1999. Rapid Bioassessment Protocols for Use in Streams and Wadeable Rivers: Periphyton, Benthic Macroinvertebrates and Fish, Second Edition. EPA 841-B-99-002. Washington, D.C.: U.S. Environmental Protection Agency; Office of Water;

Epler, J.H. 2001. Identification Manual for the Larval Chironomidae (Diptera) of North and South Carolina. Special Publication SJ2001-SP13. North Carolina Department of Environment and Natural Resources, Raleigh, NC and St. Johns River Water Management District, Palatka FL.



GUIDELINES FOR MEASURING GROUNDWATER SEEPAGE QUANTITY AND QUALITY

1.0 INTRODUCTION

These Standard Operating Guidelines (SOG) provide basic instructions for the routine measurement of groundwater seepage quality and quantity. These standard methods describe the proper installation of seepage meters and the operation of Littoral Interstitial Porewater (LIP) samplers.

2.0 REQUIRED MATERIALS

The following materials are necessary for the seepage meter installation procedure:

- Seepage meters of known diameter
- Plastic tubing with one hole stopper
- Seepage bags with one hole stoppers and plastic clamps
- 250 mL graduated cylinder
- Field book or data sheets

The following materials are necessary for the collection of groundwater samples for analysis:

- Hand pump
- 2-1 L filter flasks with stoppers and tubing
- Littoral Interstitial Porewater (LIP) sampler
- Sample bottles with labels

3.0 METHODS

3.1 Seepage Meter Installation

- Initially, representative segments of the shoreline, where seepage meters will be positioned, are selected based on topography and housing density. Such segments may also be assigned to shoreline locations based on specific project objectives.
- ESS personnel shall estimate seepage quantity by installing two seepage meters per defined shoreline segment and measuring the change in volume in the attached seepage bag over time. Change in volume multiplied by a conversion factor relating the allotted seepage time (i.e., fraction of the day for which the seepage meter was running) and then adjusting to unit area (square meter), yields the liters of in-seepage (positive value) or out-seepage (negative value) per square meter per day.
- Seepage meters shall be firmly embedded in the substrate to depth of greater than 4 inches. Inserting seepage meters to this preferred depth will ensure that volumetric changes observed in the attached seepage bags are truly representative of groundwater flows and will increase the likelihood that seepage meters will not be disrupted by strong currents or wave action.
- At each designated shoreline location (segments pre-determined by project plan), one seepage meter should be placed at a relatively shallow depth and one at a deeper depth in order to capture ground water flows that may be occurring in different strata.
- Seepage meters must be allowed to equilibrate for a minimum of 5 minutes before the system is “closed” by the attachment of the seepage bags.



- The seepage bag should be filled with an appropriate pre-measured volume of water. In most instances 250 mL will be appropriate. The pre-determined volume of water is necessary since this volume is compared to the volume obtained after sufficient time has elapsed to quantify the change in volume (either positive or negative).
- Seepage bags are to be secured in place with as little disturbance of the seepage meter as possible. The best approach is to slowly twist the seepage bag's rubber stopper into the hole of the seepage meter.
- Prior to use, seepage bags must be air dried in order to ensure that all residual water is removed from bags and therefore will not confound the change in volume measurements. Additionally, each bag and associated stopper must be visually inspected and air pressure tested prior to each use to ensure that no leakage can occur.


3.2. Groundwater Sampling Using Littoral Interstitial Porewater Sampler

- Groundwater seepage quality can be collected through sampling with a Littoral Interstitial Porewater (LIP) sampler. A hand pump, attached to a 250 ml HDPE plastic flask, creates a low-pressure vacuum causing water to flow from the LIP sampler into the attached plastic flask. To avoid accidental contact of the extracted water with the hand pump, a second plastic flask should be connected in-line using additional tubing.
- Porewater should be extracted from a minimum of three locations in each segment and composited using equal volumes from each location.
- Samples collected may be tested in the field for parameters such as, temperature, conductivity, and pH, and/or transferred into labeled bottles and sent to a laboratory for the other analyses.

4.0 DOCUMENTATION

Record data on field sheets, field notebooks, or electronic tablets. Any unanticipated site-specific information, which requires deviation from the above guidelines should also be recorded. Documentation should include a minimum of the following:

- Name or initials of person conducting the measurement
- Date
- Site ID or name
- Size of seepage meter (diameter)
- Time of seepage meter installation
- Time of seepage meter retrieval
- Volume of water added to seepage meter bag at installation
- Volume of water remaining in seepage meter bag at retrieval
- Results of in-lake and extracted groundwater field parameter measurements (temperature, pH, and specific conductance at a minimum)
- Environmental conditions (wind, temperature, etc.) and other relevant observations about site conditions
- Photographic evidence of conditions





GUIDELINES FOR MEASURING STREAMFLOW

1.0 INTRODUCTION

These guidelines provide instructions for the field measurement of flow rate in bodies of running water.

Descriptions of two field techniques are provided.

The first, called the time of travel method, is simple and does not require expensive or specialized equipment. This is most appropriate for rapid streamflow assessments where order of magnitude accuracy is acceptable or water depth is too low for the accurate measurement using a velocity meter.

The second method requires the use of a current meter, which is the preferred method where discharge measurements are being used to develop at-a-station rating curves and water depth is sufficient for measurement.

Additionally, these guidelines provide This method of calculating streamflow involves determining the cross-sectional area of the stream and measuring the average time it takes for a neutrally buoyant object to travel a known distance.

2.0 REQUIRED MATERIALS

The following materials are necessary for the measuring streamflow:

- Measuring stick to measure stream depth (folding stick is recommended)
- Flexible tape measure (longer than the width of the stream)
- Field data sheet, logbook, or tablet with electronic data sheet

If using a velocity meter, the following additional materials are also required:

- Swiffer Model 2100 current velocity meter (or similar)
- Calibrated wading rod

If using the time of travel method, the following additional materials are also required.

- A neutrally buoyant float
- Stopwatch (built-in app on most smartphones)
- Net (to catch the float)

3.0 METHODS

3.1 Choosing a Cross Section

- Select an appropriate stream cross section. The location selected should be straight (no bends), and free of obstructions. Unobstructed runs are ideal.
- Identify the left and right banks of the stream. When working in streams, left and right are relative to the mean flow direction. Therefore, the left bank will be to one's left when facing downstream but to one's right when facing upstream.
- To assure consistency of measurements and allow for easier comparison of data across time, flow should be measured at the same cross section of the stream during all visits. Include descriptions of site landmarks in field notes, and/or take photos of measurement locations. If site conditions allow, install permanent cross section markers, such as stakes or rebar.
- If a staff gauge is present near the stream measurement location, record the staff gauge depth during each visit.



Measuring stream depth using a folding yard stick.

3.2. Divide the Channel into Subsections

- Establish a transect by stretching the measuring tape across the stream, perpendicular to the channel axis. Secure each end of the tape to the stream banks so that the tape is taut.
- Take a minimum of four photographs, including one each facing upstream, the left bank, downstream, and the right bank.
- Starting with the left edge of water, measure width and stream depth at no less than three locations (stations) within the stream channel. This is the minimum number of stations and most streams will require more than three measurements to accurately calculate discharge.
- The area between each vertical station represents a channel subsection.

3.3. Measuring Velocity

3.3.1 Time-of-Travel Method

- To measure travel time, time how long it takes for a neutrally buoyant object (a float) to travel a known distance. Suitable objects should float, but sit very low in the water to minimize influence from wind, and can be untethered or tethered (methods adapted from EPA, 2012a described below). Suitable floats include:



- citrus fruits or pieces of citrus peel
- cheese puffs
- small sponge rubber balls
- small sticks or bits of vegetation
- Always face upstream when taking velocity measurements. Stand far enough downstream that stream velocity is not affected in the location being measured.
- Surface velocity is generally greater than depth-averaged velocity, so a correction factor (0.8 for rocky-bottom streams, 0.9 for muddy-bottom streams) is applied to float travel times (see Section 3.3, EPA 2012b)
- Untethered floats should be biodegradable, or a second person equipped with a net should be stationed downstream of the sampling reach to retrieve the float(s).
- Hold the measuring stick above the water surface, perpendicular to the cross section. Release the untethered float somewhat upstream of the end of the measuring stick to allow the float to reach full flow velocity. Using a stopwatch, time how long it takes for the float to travel a known distance (3 ft is recommended for most streams but longer distances may be appropriate where velocity is high). Repeat this process three times to obtain an average time to travel at one station before proceeding to the next station.
-

3.3.2 Depth-Averaged Current Meter Method

- Set the current meter to average measurements over at least a three second period. Longer periods may be used if appropriate to conditions.
- Always face upstream when taking velocity measurements. Stand far enough downstream that stream velocity is not affected in the location being measured.
- Carefully place the wading rod in the flow until the base is firmly on the stream bottom.
- Orient the current meter perpendicular to the cross section transect.
- Ensure that the wading rod is straight up and down (not angled).
- Hold the wading rod steady while adjusting the calibrated height of current meter to match the measured depth. This will allow collection of measurements that are reflective of depth-averaged velocity.
- Once at least three seconds have passed, view the reading from the current meter. Allow at least three readings to occur before recording. This will prevent erroneous data due to averaging of measurements from the set up process.

3.4. Calculating Flow

- The following equation is used to calculate flow using the time-of-travel method):

$$Q = \sum(a \cdot l \cdot C) / t$$

- Q = discharge
- a = cross sectional area of each stream subsection (subsection width x average depth)
- l = average distance traveled by the float for each subsection
- C = correction factor (0.8 for rough streambeds, 0.9 for smooth streambeds)
- t = average time of travel for each subsection (seconds)

The following equation is used to calculate flow using the depth-averaged current meter method:

$$Q = \sum(d \cdot w \cdot v)$$

- Q = stream discharge
- d = average subsection depth
- w = subsection width
- v = average subsection velocity at 60% depth

4.0 DOCUMENTATION

Record streamflow data on field sheets, field notebooks, or electronic tablets. Any unanticipated site-specific information, which requires deviation from the above guidelines should also be recorded. In addition to recording the required discharge data, field notes for streamflow measurement should include a minimum of the following:

- Name or initials of person conducting the measurement
- Discharge measurement method used
- Site ID or name
- Date and time of streamflow measurement
- Environmental conditions (wind, temperature, etc.)
- Other relevant observations about site conditions
- Photographic evidence of streamflow and site conditions is also useful for verification of relative stream stage and flow from different visits, as well as any environmental factors that may have influenced data collection.


5.0 REFERENCES

EPA, 2012a. Water: Monitoring and Assessment. 5.1 Stream Flow. United States Environmental Protection Agency. Office of Water. EPA 841-B-97-003. Accessed January 27, 2020 at <https://archive.epa.gov/water/archive/web/html/vms51.html>

EPA, 2012b. SESD Operating Procedure, Hydrologic Studies. Effective Date November 1, 2012. United States Environmental Protection Agency. Office of Water. SESDPROC-501-R3. Accessed



January 27, 2020 at <https://www.epa.gov/sites/production/files/2015-06/documents/Hydrological-Studies.pdf>



Pebble count methods

The composition of the streambed and banks are important facets of stream character, influencing channel form and hydraulics, erosion rates, sediment supply, and other parameters. Each permanent reference site includes a basic characterization of bed and bank material. For studies of fish habitat, riparian ecosystems or stream hydraulics, the characterization of substrates and bank materials may require greater detail than can be covered here.

Observations tell us that steep mountain streams with beds of boulders and cobbles act differently from low-gradient streams with beds of sand or silt. You can document this difference by collecting representative samples of the bed materials using a procedure called a pebble count.

The most efficient basic technique is the [Wolman Pebble Count](#). This requires an observer with a metric ruler who wades through the stream and a note taker who wades along side, or remains on the bank with the field book. Particles are tallied by using size classes or categories similar to the ones shown in Table 1.

Table 1. Pebble count size classes ^(modified)

| Size categories | Size ranges (mm) |
|---|------------------|
| (BC) Silt/clay <small>Very small (smooth feel)</small> | |
| (BC) Sand <small>(Small grainy feel)</small> | < 2 |
| (BC) Gravel <small>(Pea to tennis ball diameter)</small> | |
| 1. Fine gravel | 2 – 8 |
| 2. Medium gravel | 9 – 16 |
| 3. Coarse gravel | 17 – 64 |
| (BC) Cobble <small>(Tennis ball to basketball diameter)</small> | |
| 1. Small cobble | 65 – 90 |
| 2. Medium cobble | 91 – 128 |
| 3. Large cobble | 129 – 256 |
| (BC) Boulder <small>(Basketball to car diameter)</small> | |
| 1. Small boulder | 257 – 512 |
| 2. Medium boulder | 513 – 1024 |
| 3. Large boulder | > 1024 |
| (BC) Bedrock <small>Large solid surface</small> | |
| (BC) Woody debris <small>Sticks, leaves etc.</small> | |
| (BC) – Broad category | |

Pebble counts grids along the stream's length can be transects, zigzags, or based upon the channel habitats (i.e. percentage of riffles, runs and pools). Usually, a random step-toe procedure is used to collect the pebbles. The step-toe procedure is described below and a zigzag pattern is illustrated on page two.

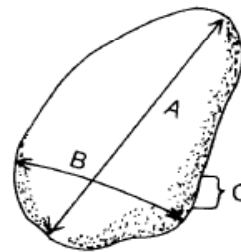
Collection procedure

Select a reach and indicate it on your site map. For stream characterization, sample pools, runs and riffles in the same proportions as they occur in the study reach. For other purposes, it may be appropriate to sample these separately or sample the entire reach randomly

using a zigzag pattern. In some cases only riffles are sampled. Measure a minimum of 100 particles to obtain a valid count. Usually less are collected if single channel features are sampled.

Start the collection at the lower end (downstream) of your reach at one of the bankfull elevations (not necessarily the present water level). Averting your gaze, pick up the first particle touched by the tip of your index finger at the toe of your wader.

Measure the intermediate axis (neither the longest nor shortest of the three mutually perpendicular sides of each particle picked up). Measure embedded particles or those too large to be moved in place. For these, measure the smaller of the two exposed axes. Call out the measurement. The note taker tallies it by size class and repeats it back for confirmation.



- (A) Long axis
- (B) Intermediate axis
- (C) Short axis

The intermediate axis is the pebble's diameter.

Take one step across the channel in the direction of the opposite bank and repeat the process, continuing to pickup particles until you have the requisite number (100 or more) of measurements. The note taker keeps count. Traverse across the stream perpendicular to the flow or in a zigzag pattern. Continue your traverse until you reach the opposite bank so that all areas between the bankfull elevations are representatively sampled. You may have to duck under bank top vegetation or reach down through brush to get an accurate count. Move upstream randomly or at a predetermined distance and make additional transects to sample a total of at least 100 particles.



The red line drawn in the image indicates the approximate path the students chose while conducting their pebble count within a 100-meter reach of [Skaggs Run](#).

Pebble count methods

Bankfull physical features include the top (level surface) of adjacent point bars, change in slope, and change in bank composition, limit of woody vegetation and in some cases debris and scour lines. About of 10% of your pebble count should be collected from bankfull (i.e. exposed bars).

Leopold, L. B., M. Wolman, and J. Miller, 1964. Fluvial Processes in Geomorphology. W. H. Freeman, San Francisco, CA

G.S. Bevenger and R.M. King. 1995. A Pebble Count Procedure for Assessing Watershed Cumulative Effects. Res. Pap. RM-RP-319. Fort Collins, CO: U.S. Department of Agriculture, Forest Service, Rocky Mountain Forest and Range Experiment Station

References

Harrelson, Cheryl C; Rawlins, C. L.; Potyondy, John P. 1994. Stream Channel Reference Sites: An Illustrated Guide to Field Technique. Gen. Tech. Rep. RM-245. Fort Collins, CO: U.S. Department of Agriculture, Forest Service, Rocky Mountain Forest and Range Experiment Station

The zigzag pattern



Pebble Count Data Sheet

| Size categories | Size ranges (mm) | Tallies (counts) | Stations |
|-----------------------|-----------------------------|------------------|----------|
| Silt/clay | < 0.06 | | 1 |
| Very fine sand | 0.06 – 0.125 | | |
| Fine sand | 0.126 – 0.25 | | 2 |
| Medium sand | 0.26 – 0.5 | | |
| Coarse sand | 0.5 – 1 | | 3 |
| Very coarse sand | 1 - 2 | | |
| Very fine gravel | 2 - 4 | | 4 |
| Fine gravel | 5 - 8 | | |
| Medium gravel | 9 - 16 | | 5 |
| Coarse gravel | 17 - 32 | | |
| Very coarse gravel | 33 - 64 | | 6 |
| Small cobble | 65 - 90 | | |
| Medium cobble | 91 - 128 | | 7 |
| Large cobble | 129 - 180 | | |
| Very large cobble | 181 - 255 | | 8 |
| Small boulder | 256 - 512 | | |
| Medium boulder | 513 - 1024 | | 9 |
| Large boulder | 1025 – 2048 | | |
| Very large boulder | > 2048 | | 10 |
| Bedrock | Large unbroken rock surface | | |
| Woody debris | Leaves, sticks etc. | | |

Enter the tape positions

Indicate the method used below

- Zigzag
- % Habitat
- Transects/Stations
(Enter your tape position)


Total count

% Channel features (Estimate)

Riffles Runs Pools

| | | |
|--|--|--|
| | | |
|--|--|--|

Note: This data sheet incorporates both basic and advanced pebble count classification. Basic categories include silt, sand, fine and coarse gravel, cobble, boulder and bedrock. Pebble counts can be part of SOS levels 1-3 and should be performed at least once per year during low-water conditions. A version of the pebble count is included on all SOS biosurvey forms.



For US Letter size paper.

There is another ruler for A4 paper.