

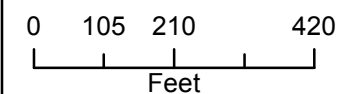
101

# City of Portsmouth

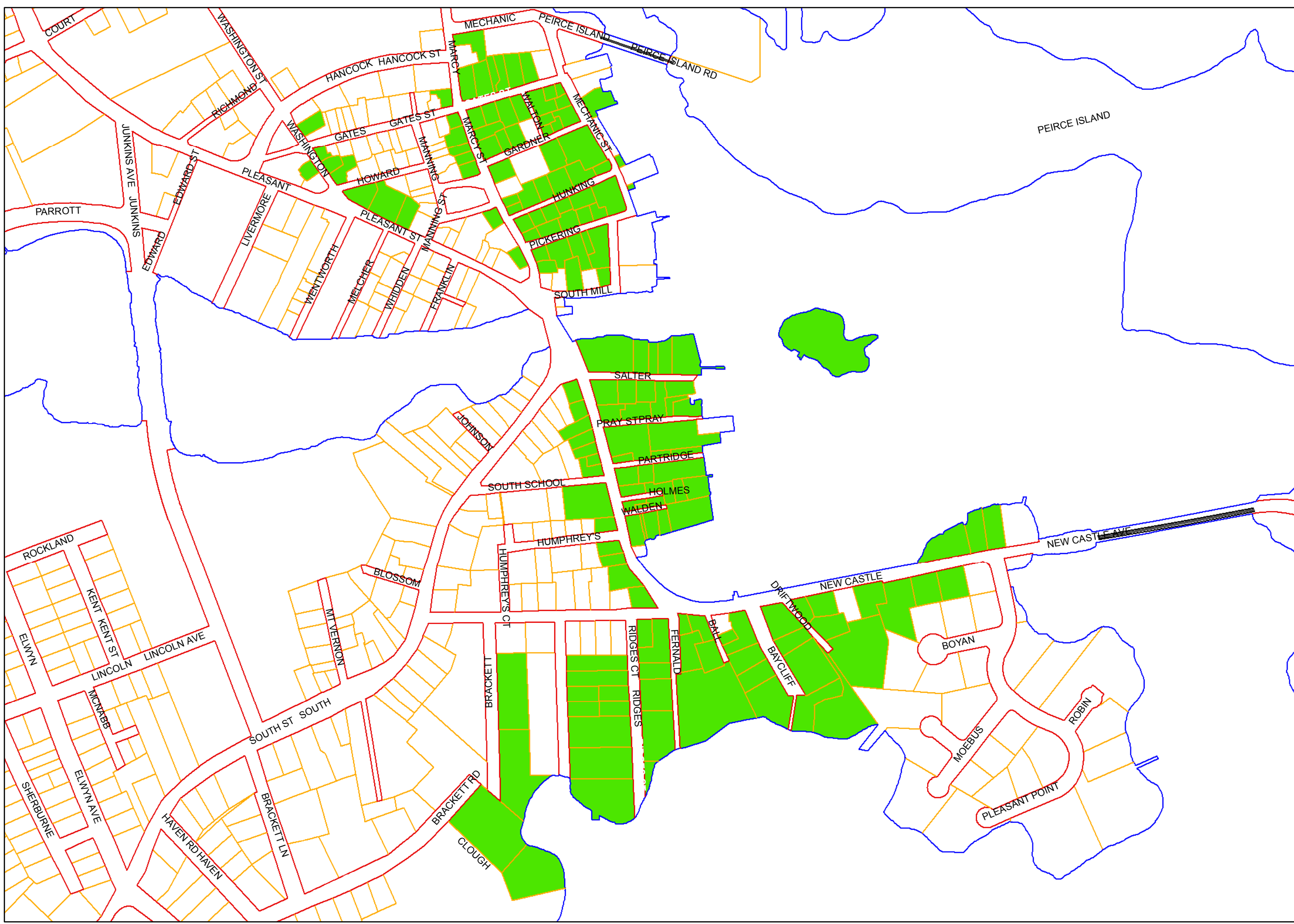


## Tax Assessor's Market Delineation

- BALL ST
- BAYCLIFF RD
- BRACKETT RD
- DRIFTWOOD LN
- FERNALD CT
- GARDNER ST
- GATES ST
- HOLMES CT
- HUMPHREYS CT
- HUNKING ST
- MARCY ST
- MECHANIC ST
- NEW CASTLE AVE
- PARTRIDGE ST
- PICKERING ST
- PLEASANT ST
- PRAY ST
- RIDGES CT
- ROUND IS
- SALTER ST
- SOUTH MILL ST
- SOUTH ST
- WALDEN ST
- WALTON ALY
- WASHINGTON ST



Date: 5/11/2017

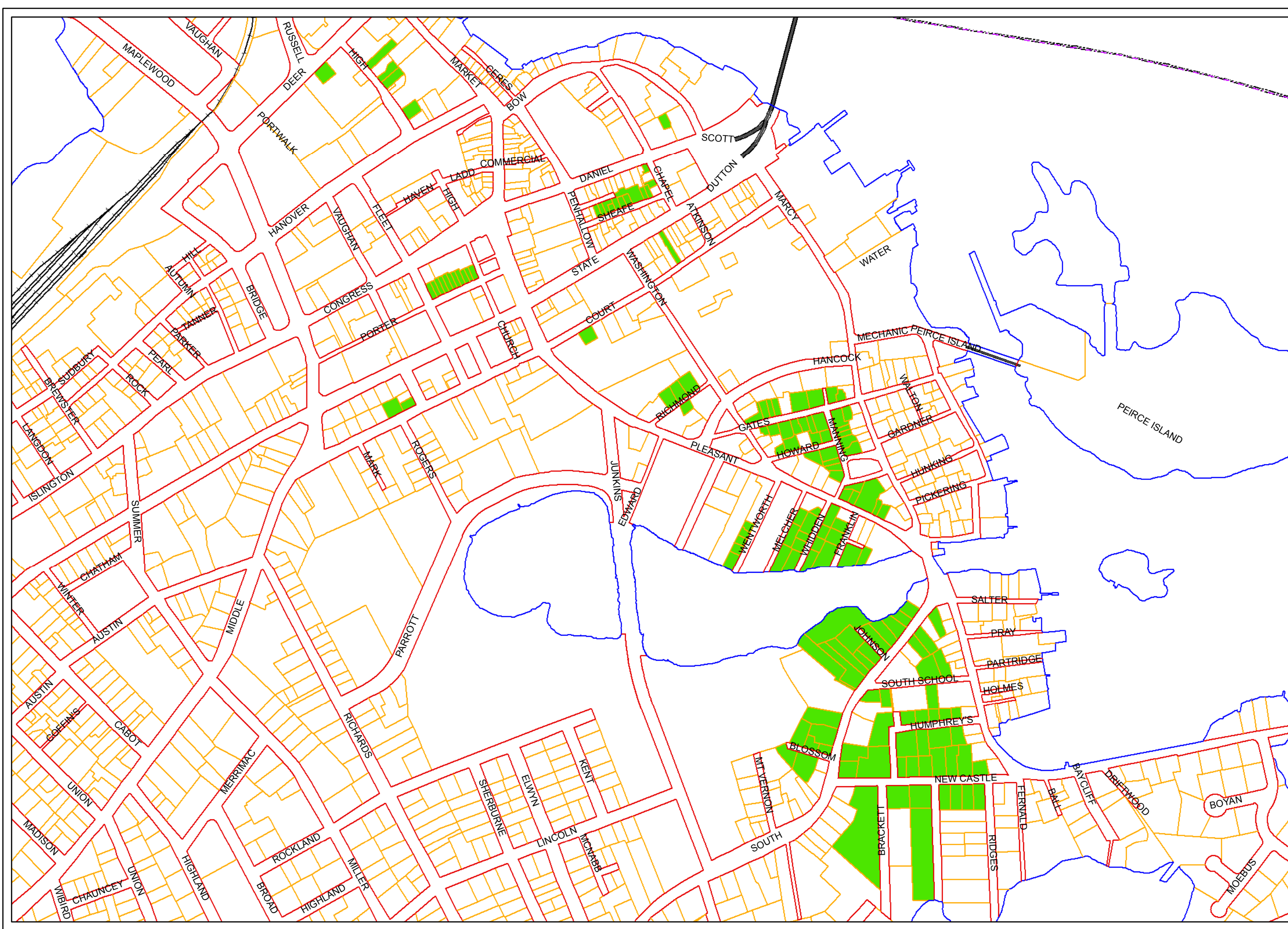
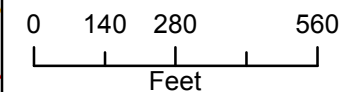


City of  
Portsmouth



**Tax Assessor's  
Market  
Delineation**

- BLOSSOM ST
- CHAPEL ST
- COURT ST
- DANIEL ST
- FRANKLIN ST
- GATES ST
- HIGH ST
- HOWARD ST
- HUMPHREYS CT
- OHNSON CT
- MANNING ST
- MEETING HOUSE  
HILL RD
- MELCHER ST
- NEW CASTLE AVE
- PLEASANT ST
- PORTER ST
- RICHMOND ST
- SHEAFE ST
- SOUTH SCHOOL ST
- SOUTH ST
- STATE ST
- WEBSTER WAY
- WENTWORTH ST
- WHIDDEN ST



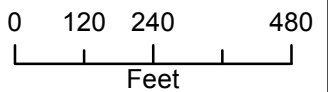
103A

City of  
Portsmouth

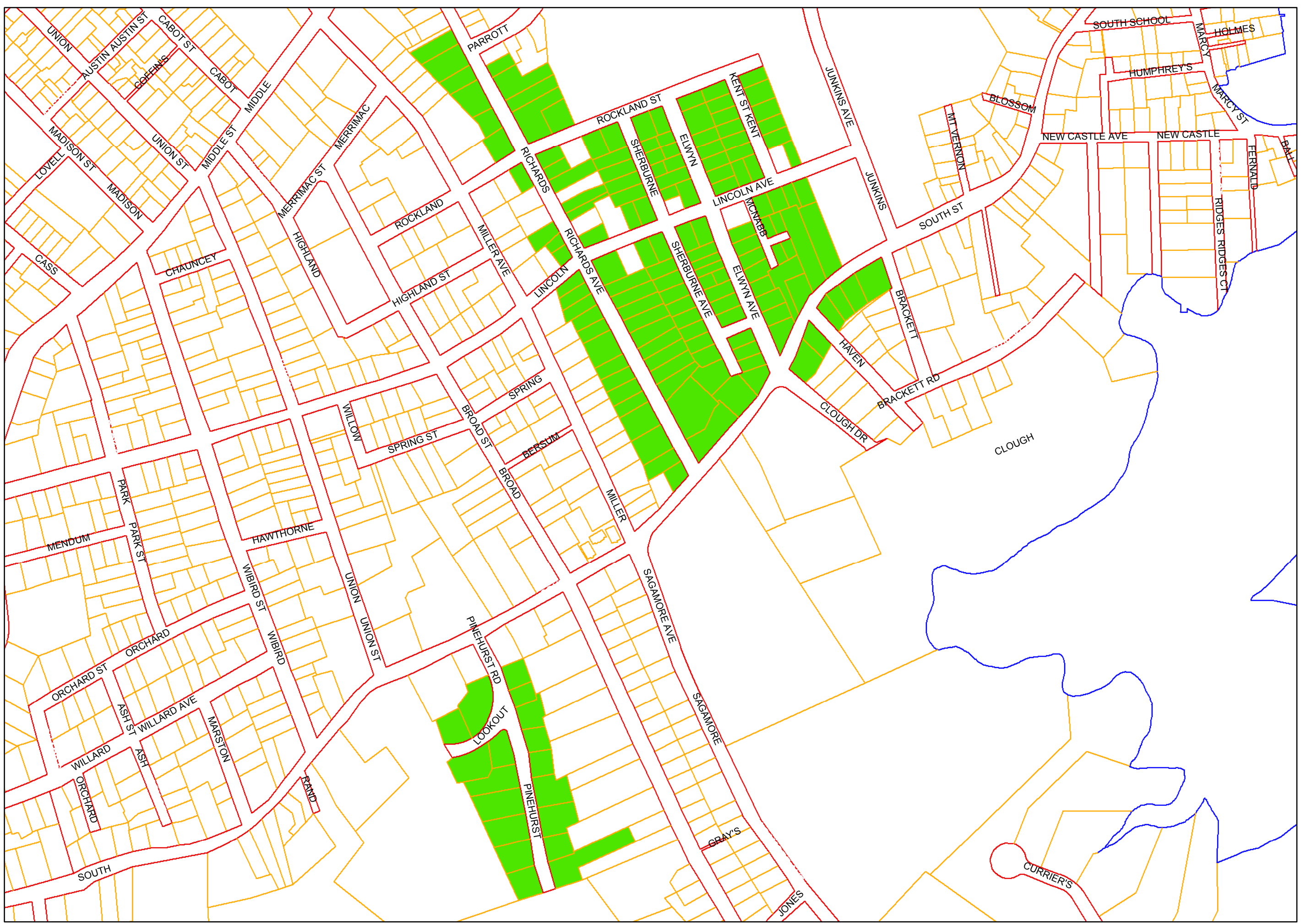


Tax Assessor's  
Market  
Delineation

ELWYN AVE  
HAVEN RD  
KENT ST  
LINCOLN AVE  
LOOKOUT LN  
MCNABB CT  
PINEHURST RD  
RICHARDS AVE  
ROCKLAND ST  
SHERBURNE AVE  
SOUTH ST



Date: 5/12/2017



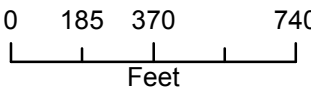
103B

City of  
Portsmouth

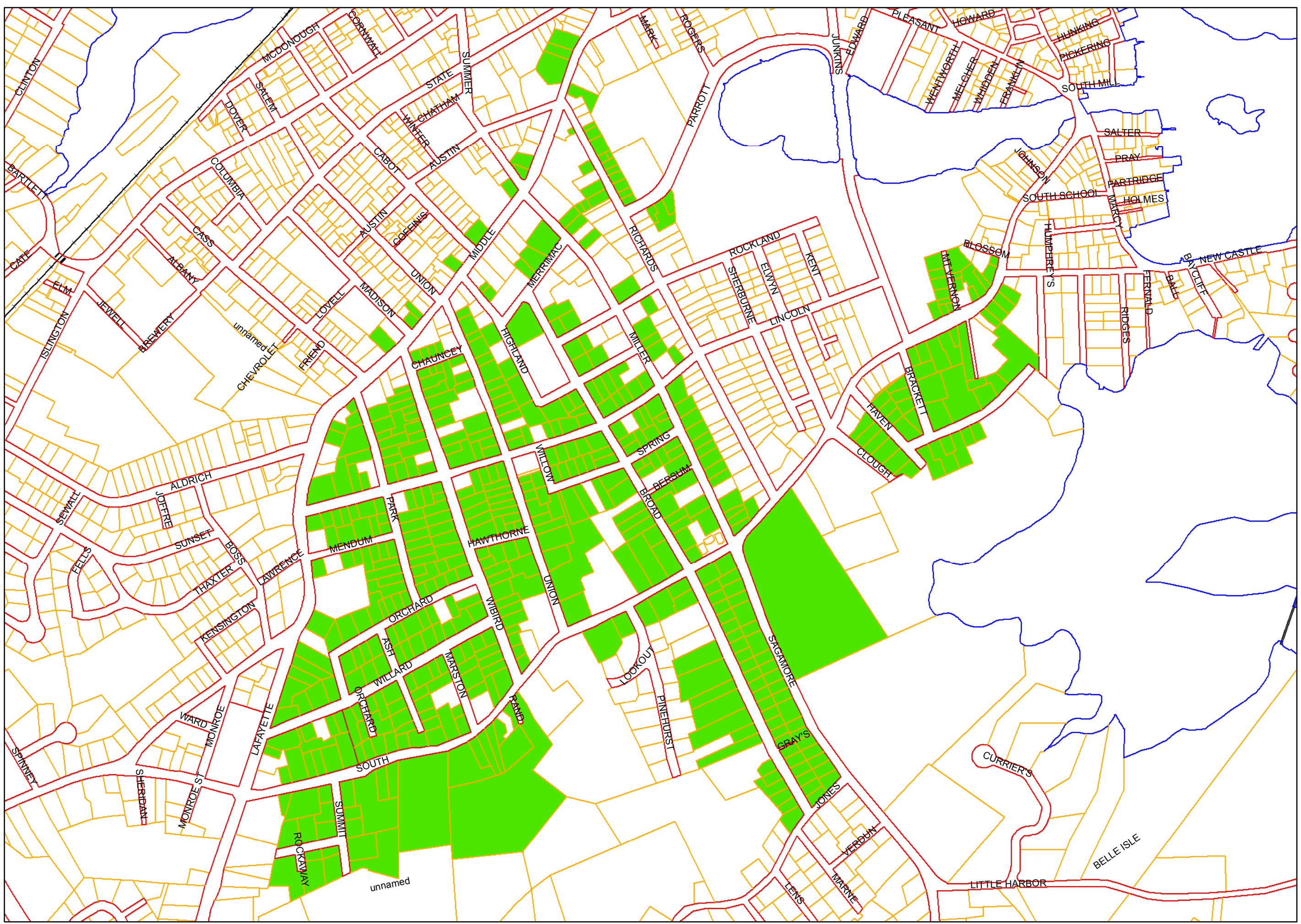


Tax Assessor's  
Market  
Delineation

- ASH ST
- BRACKETT LN
- BRACKETT RD
- BROAD ST
- CHAUNCEY ST
- HAVEN RD
- HAWTHORNE ST
- HIGHLAND ST
- JENKINS AVE
- LAFAYETTE RD
- LINCOLN AVE
- MARSTON AVE
- MENDUM AVE
- MERRIMAC ST
- MIDDLE ST
- MILLER AVE
- MT VERNON ST
- ORCHARD CT
- ORCHARD ST
- PARK ST
- PARROTT AVE
- RAND CT
- RICHARDS AVE
- ROCKAWAY ST
- ROCKLAND ST
- SAGAMORE AVE
- SOUTH ST
- SPRING ST
- SUMMIT AVE
- UNION ST
- WIBIRD ST
- WILLARD AVE
- WILLOW LN



Date: 5/12/2017



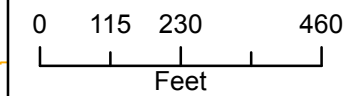
104

# City of Portsmouth

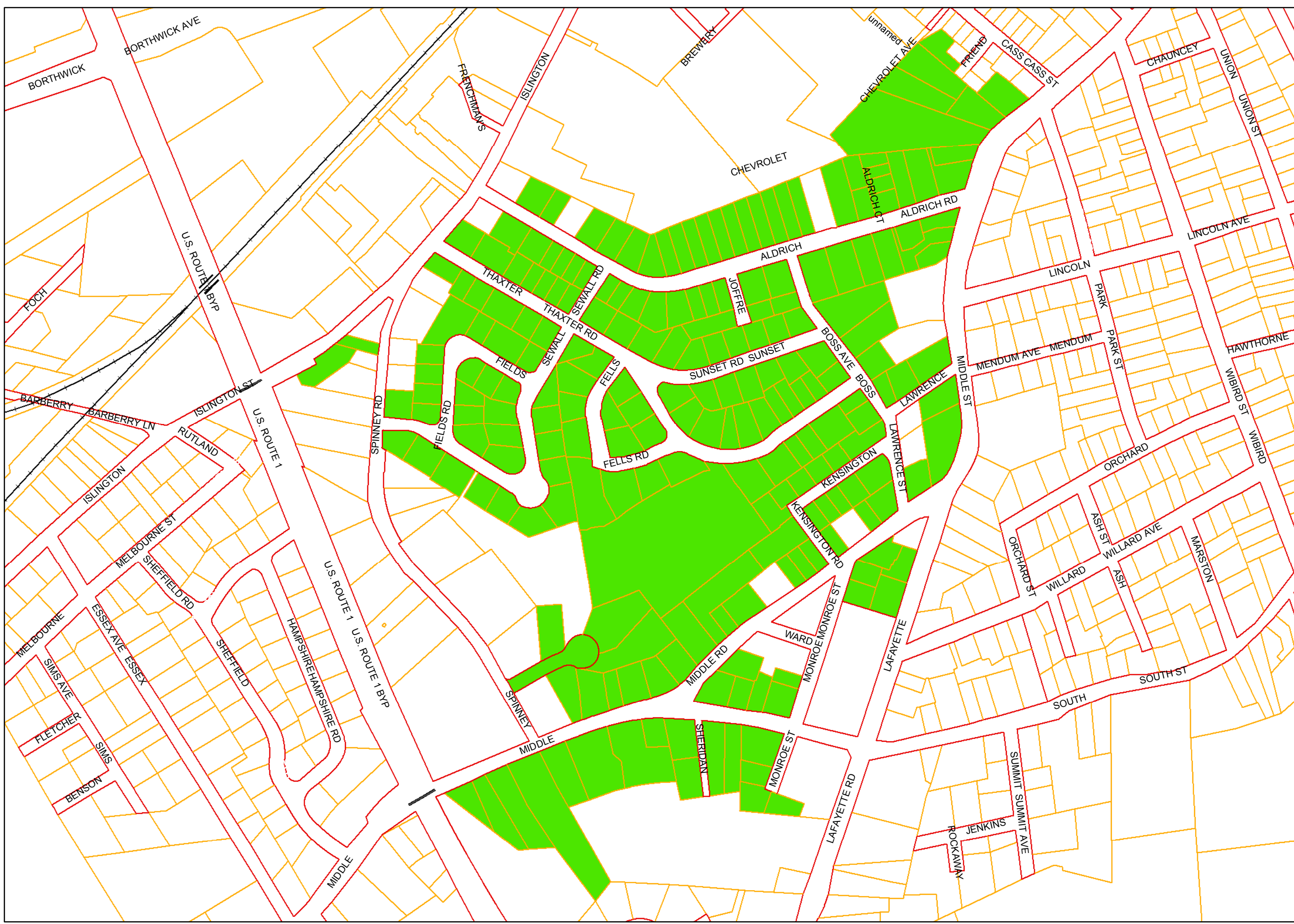


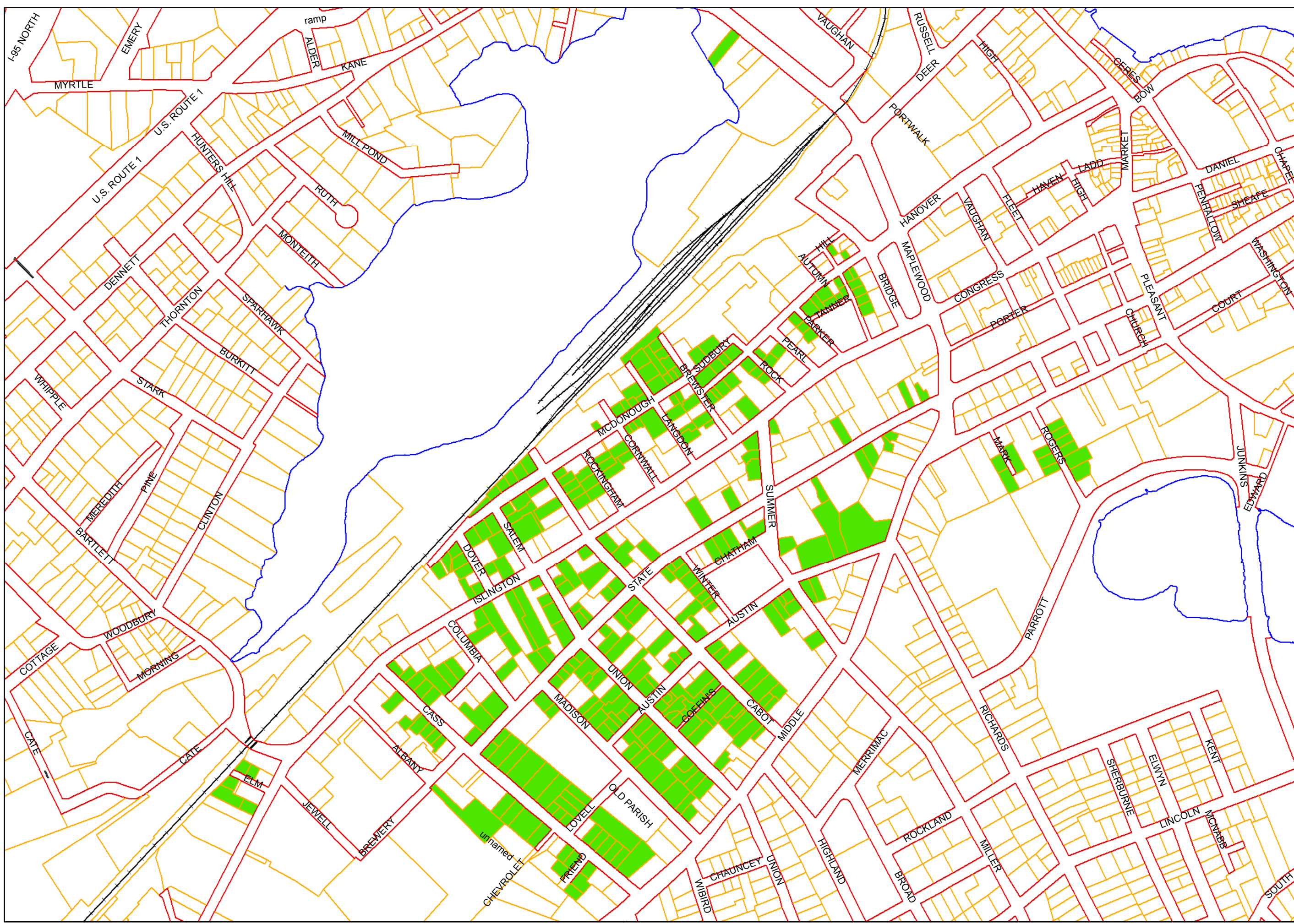
## Tax Assessor's Market Delineation

- ALDRICH CT
- ALDRICH RD
- BOSS AVE
- CHEVROLET AV
- CHEVROLET AVE
- FELLS RD
- FIELDS RD
- ISLINGTON ST
- JOFFRE TER
- KENSINGTON RD
- LAFAYETTE RD
- LAWRENCE ST
- MIDDLE RD
- MIDDLE ST
- MONROE ST
- MONROE ST EXT
- SANDERSON DR
- SEWALL RD
- SHERIDAN AVE
- SOUTH ST
- SUNSET RD
- THAXTER RD



Date: 5/11/2017





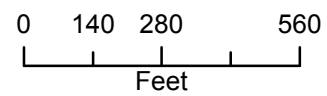
105

City of  
Portsmouth



Tax Assessor's  
Market  
Delineation

- AUSTIN ST
- BREWERY LN
- BREWSTER ST
- CABOT ST
- CASS ST
- CATE ST
- COFFINS CT
- COLUMBIA CT
- COLUMBIA ST
- CORNWALL ST
- DOVER ST
- ELM CT
- FRIEND ST
- HANOVER ST
- HILL ST
- ISLINGTON ST
- LANGDON ST
- LOVELL ST
- MADISON ST
- MAPLEWOOD AVE
- MARK ST
- MCDONOUGH ST
- PARKER ST
- PEARL ST
- ROCK ST
- ROCKINGHAM ST
- ROGERS ST
- SALEM ST
- STATE ST
- SUDBURY ST
- SUMMER ST
- TANNER CT
- TANNER ST
- UNION ST
- WINTER ST

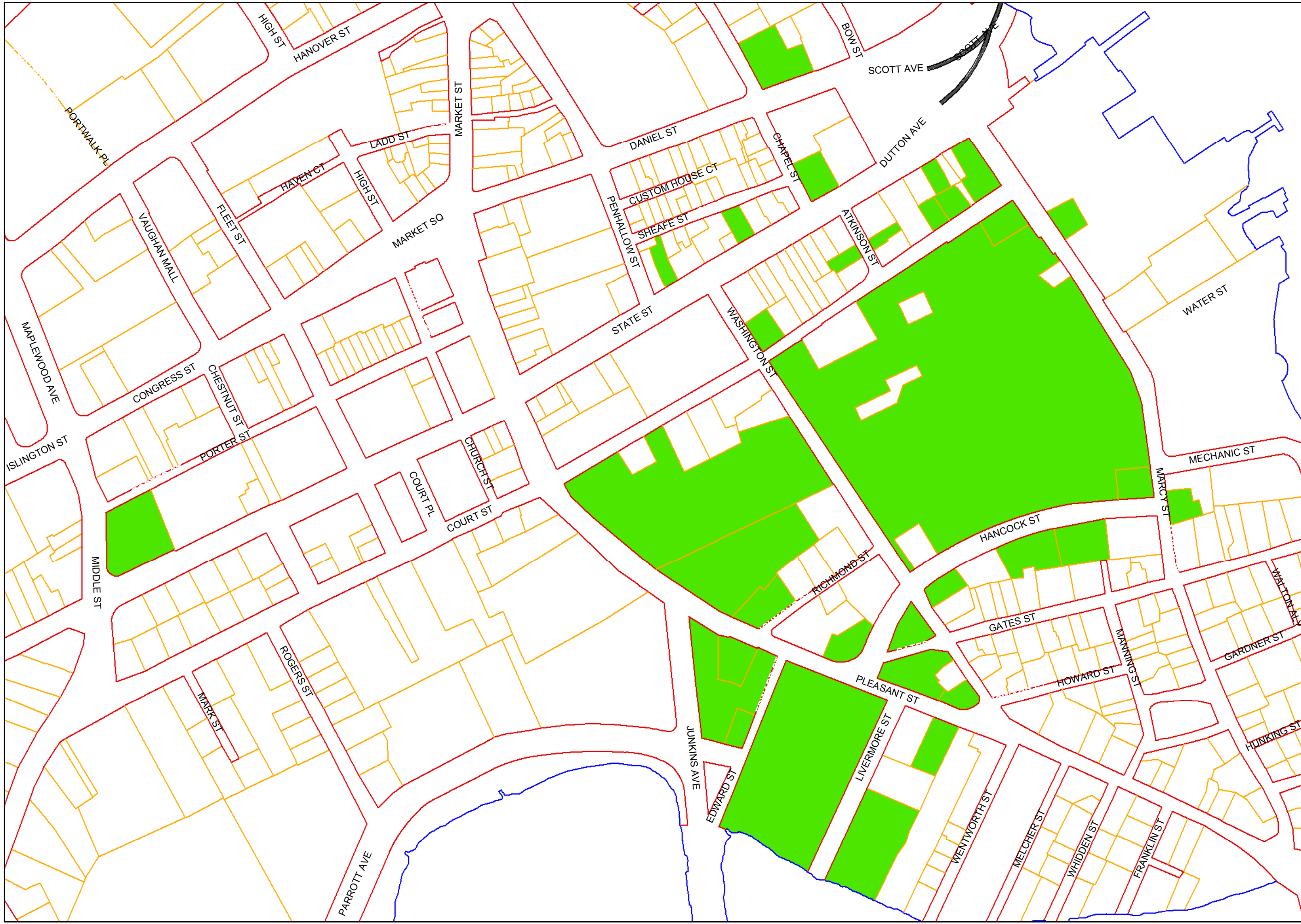
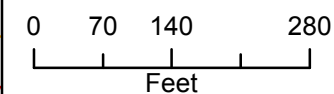


Date: 5/11/2017



**Tax Assessor's  
Market  
Delineation**

- ATKINSON ST
- COURT ST
- DANIEL ST
- EDWARD ST
- HANCOCK ST
- LIVERMORE ST
- MARCY ST
- MAST LN
- MIDDLE ST
- PLEASANT ST
- PUDDLE LN
- STATE ST
- WASHINGTON ST



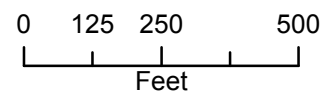
109

City of  
Portsmouth

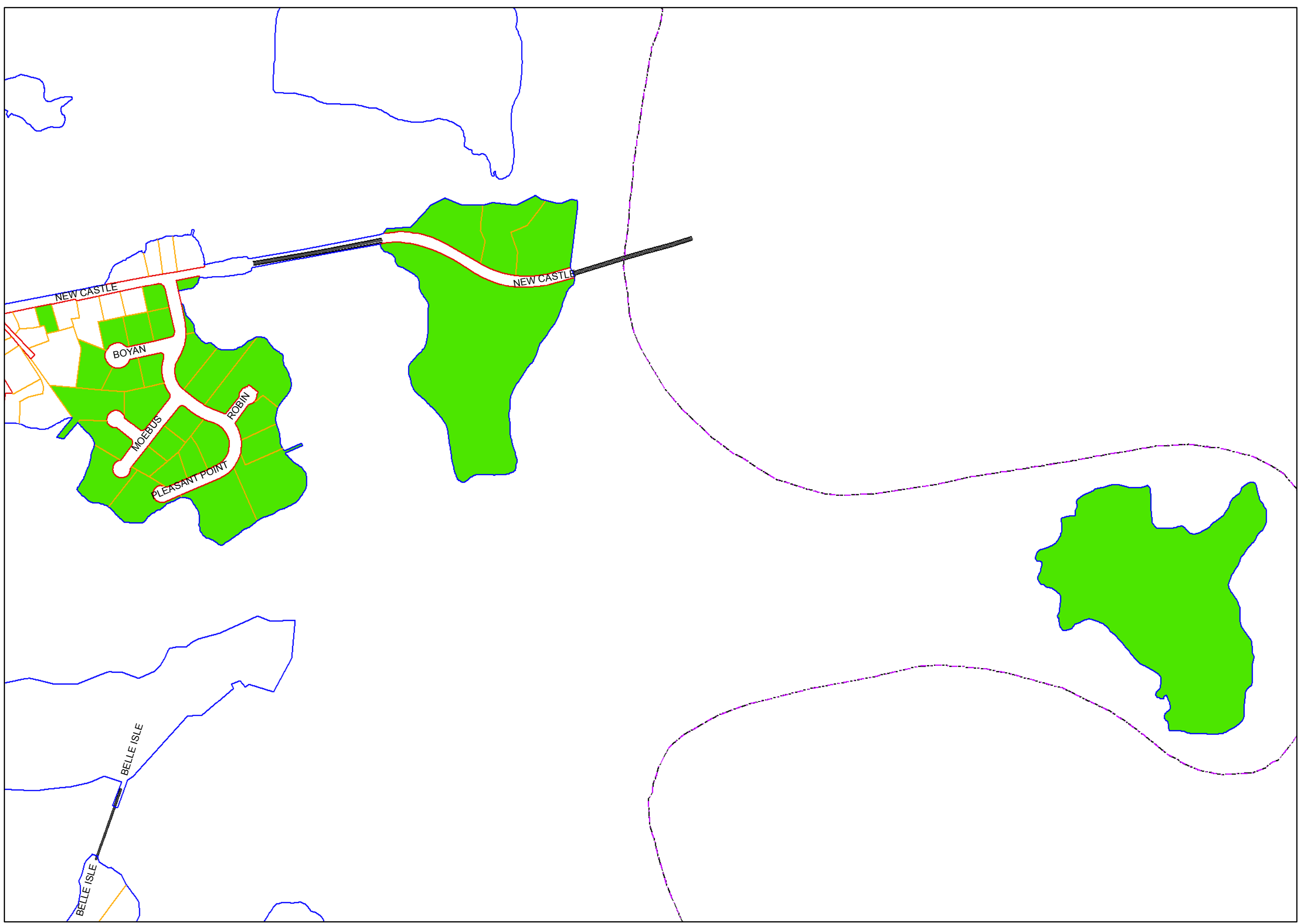


Tax Assessor's  
Market  
Delineation

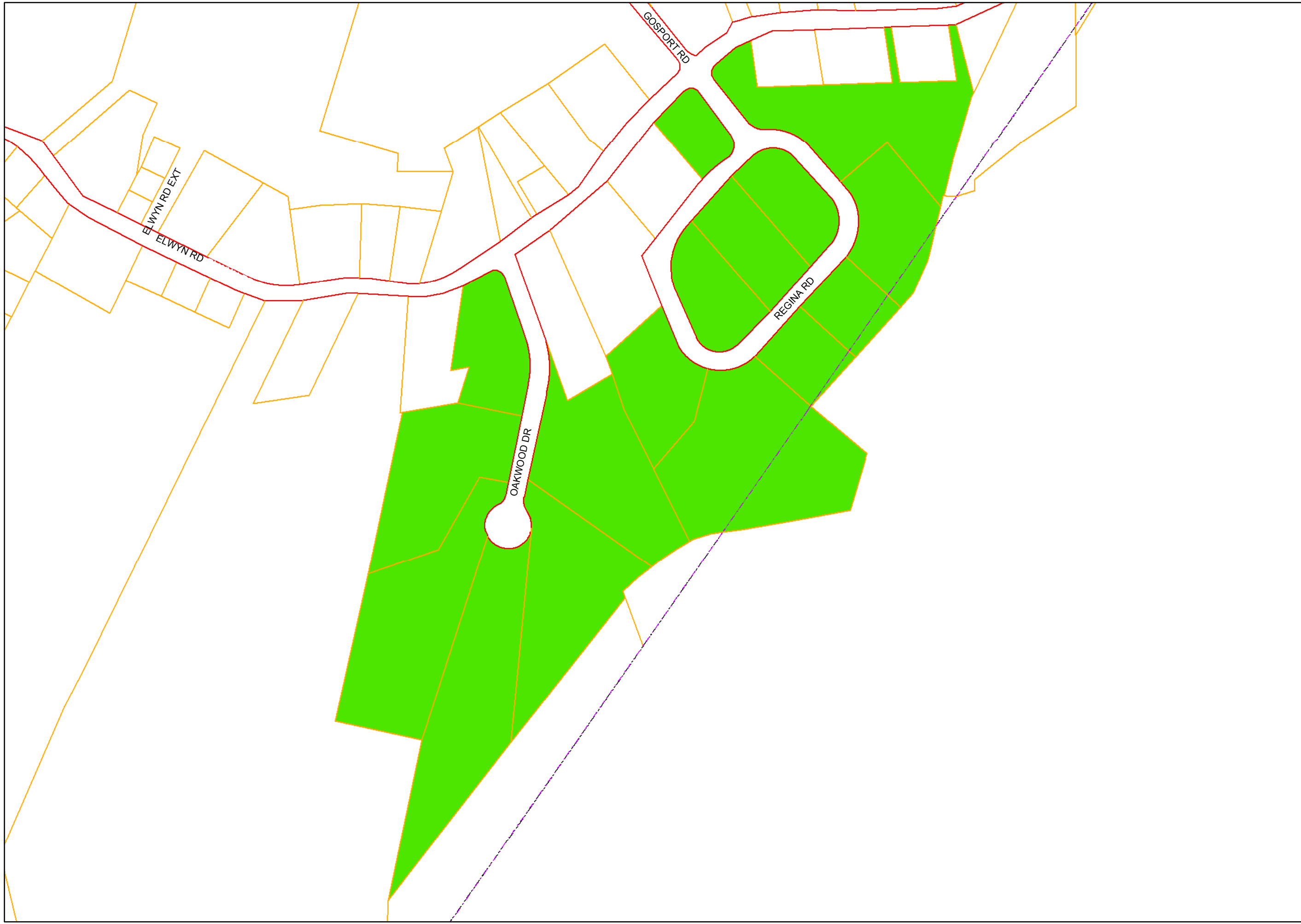
- BOYAN PL
- HAVEN RD
- MOEBUS TER
- NEW CASTLE AVE
- PEST IS
- PLEASANT POINT DR
- RIDGES CT
- ROBIN LN



Date: 5/11/2017







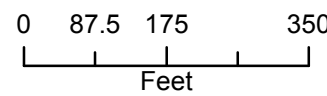
110

City of  
Portsmouth



Tax Assessor's  
Market  
Delineation

OAKWOOD DR  
REGINA RD



Date: 5/11/2017

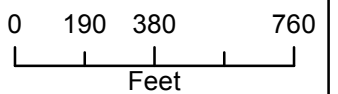
111

City of  
Portsmouth

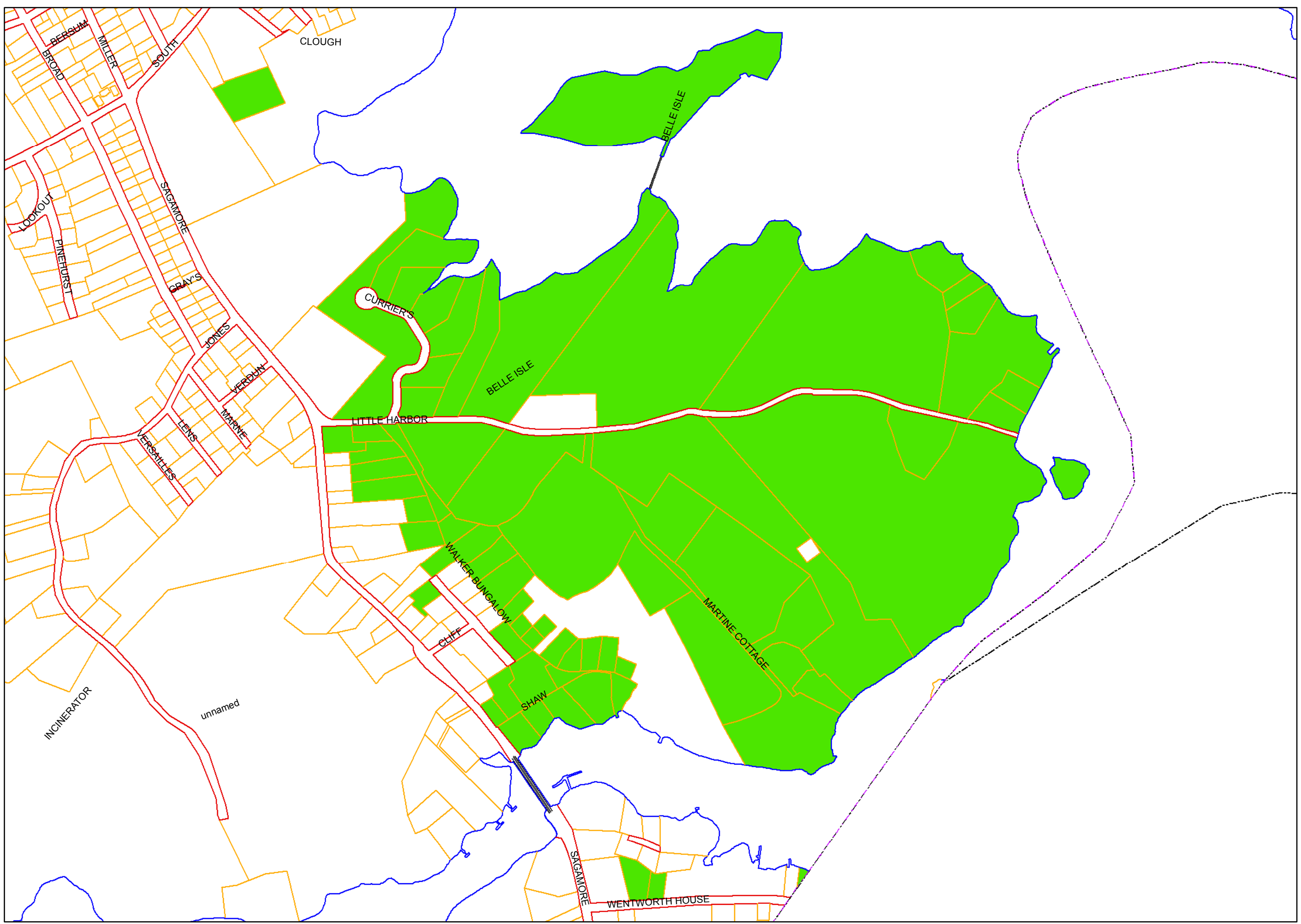


Tax Assessor's  
Market  
Delineation

- CLIFF RD
- CLOUGH DR
- CURRIERS CV
- GOOSE ISLAND
- LITTLE HARBOR RD
- MARTINE COTTAGE RD
- SHAW RD
- WALKER BUNGALOW RD
- WENTWORTH HOUSE RD



Date: 5/11/2017



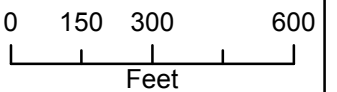
112

City of  
Portsmouth

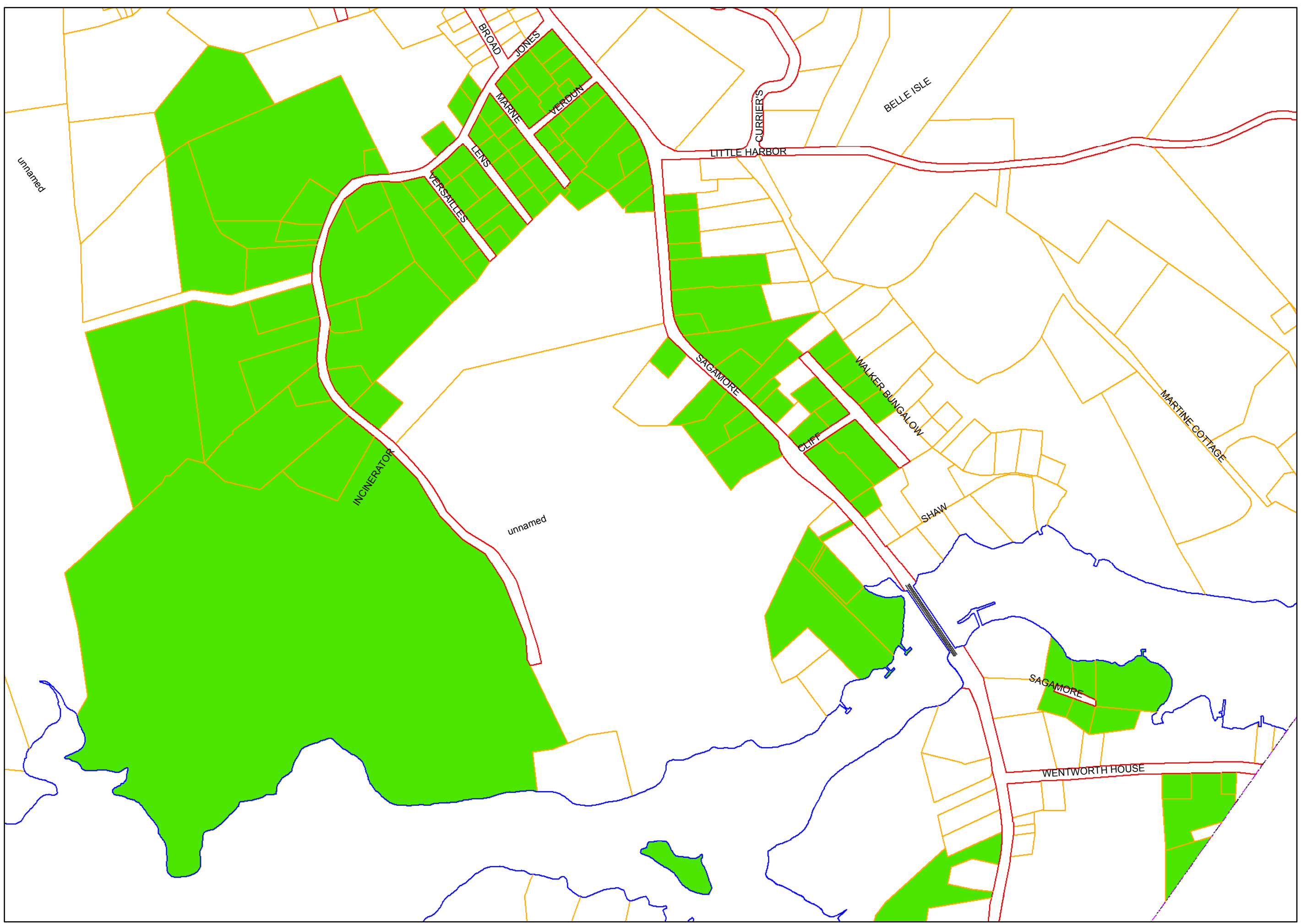


Tax Assessor's  
Market  
Delineation

- CLIFF RD
- JONES AVE
- LENS AVE
- MARNE AVE
- SAGAMORE AVE
- SAGAMORE GRV
- SOUTH ST
- VERDUN AVE
- VERSAILLES AVE
- WENTWORTH HOUSE RD



Date: 5/11/2017



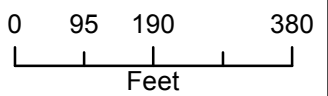
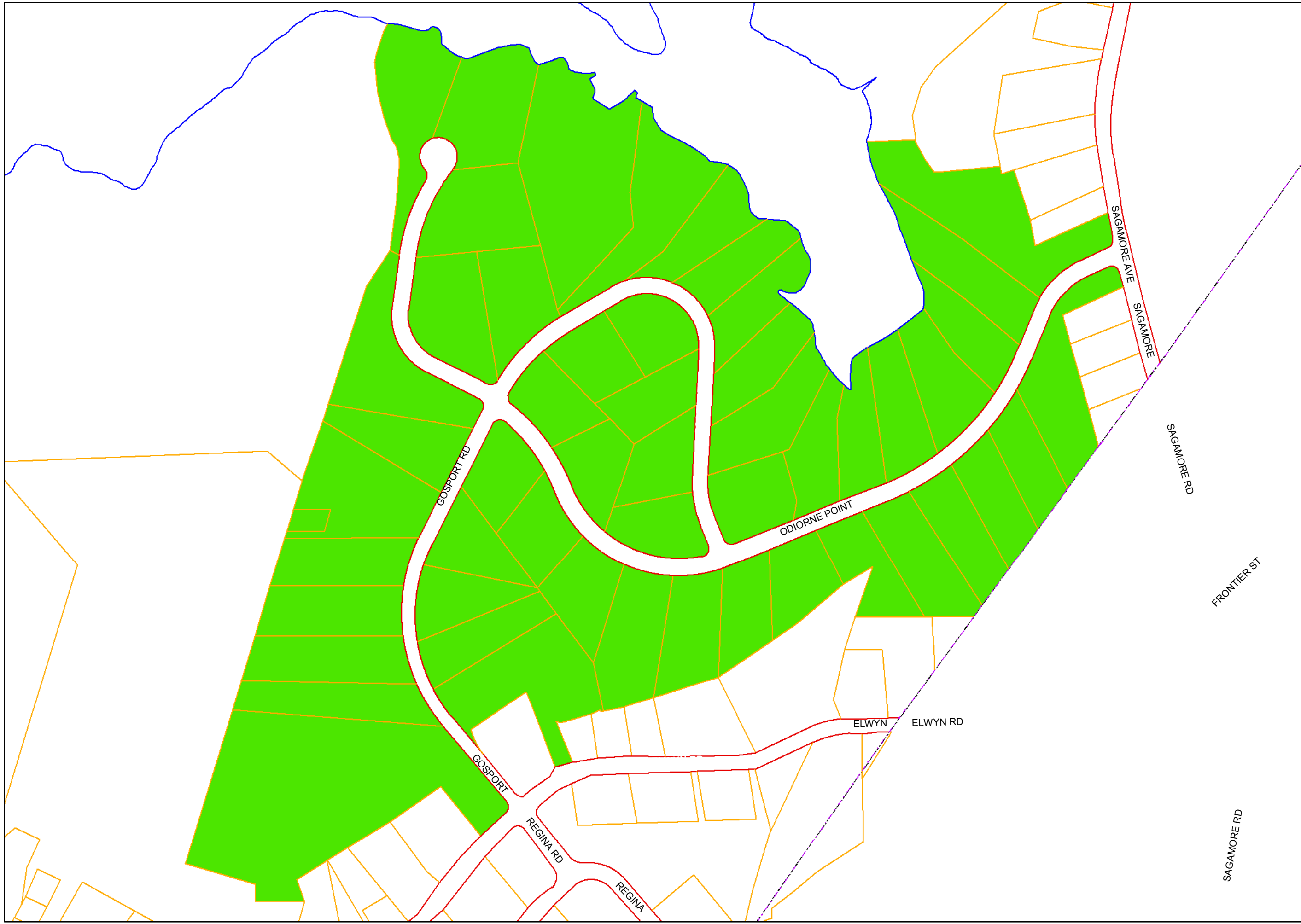
113

City of  
Portsmouth



Tax Assessor's  
Market  
Delineation

GOSPORT RD  
ODIORNE POINT RD

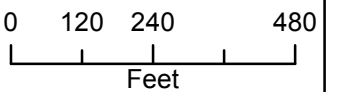


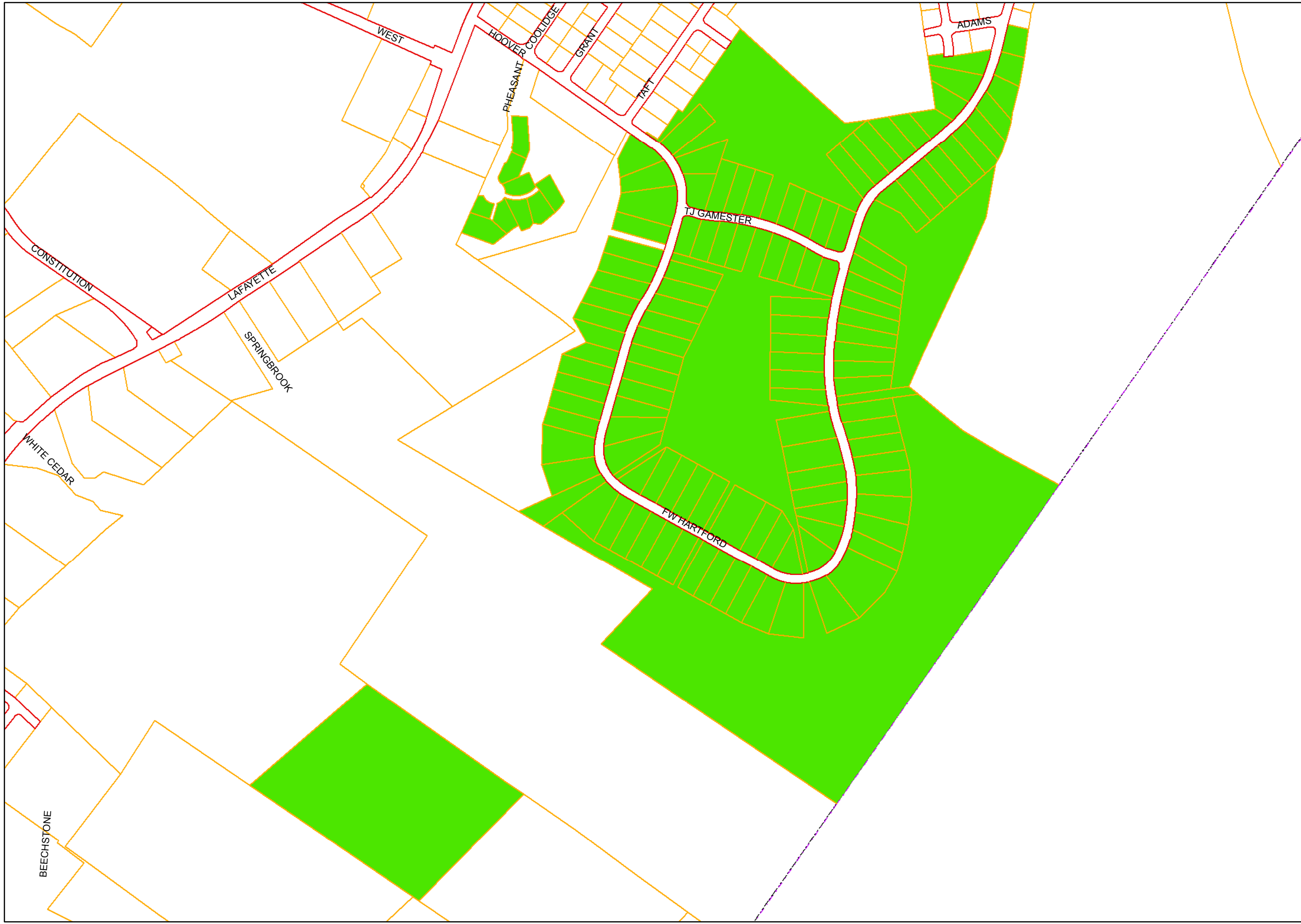
Date: 5/11/2017



**Tax Assessor's  
Market  
Delineation**

- ADAMS AVE
- ARTHUR RD
- CLEVELAND DR
- COOLIDGE DR
- DWIGHT AVE
- ELWYN RD EXT
- FILLMORE RD
- GARFIELD RD
- GRANT AVE
- HARDING RD
- HARRISON AVE
- HAYES PL
- HOOVER DR
- MCKINLEY RD
- NIXON PARK
- POLK AVE
- TAFT RD
- TAYLOR LN
- TRUMAN PL
- TYLER PL
- VAN BUREN AVE
- WILSON RD





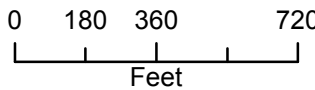
115

City of  
Portsmouth



Tax Assessor's  
Market  
Delineation

FW HARTFORD DR  
LAFAYETTE RD  
PHEASANT LN  
TJ GAMESTER AVE



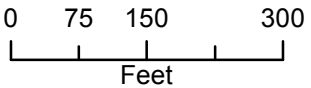
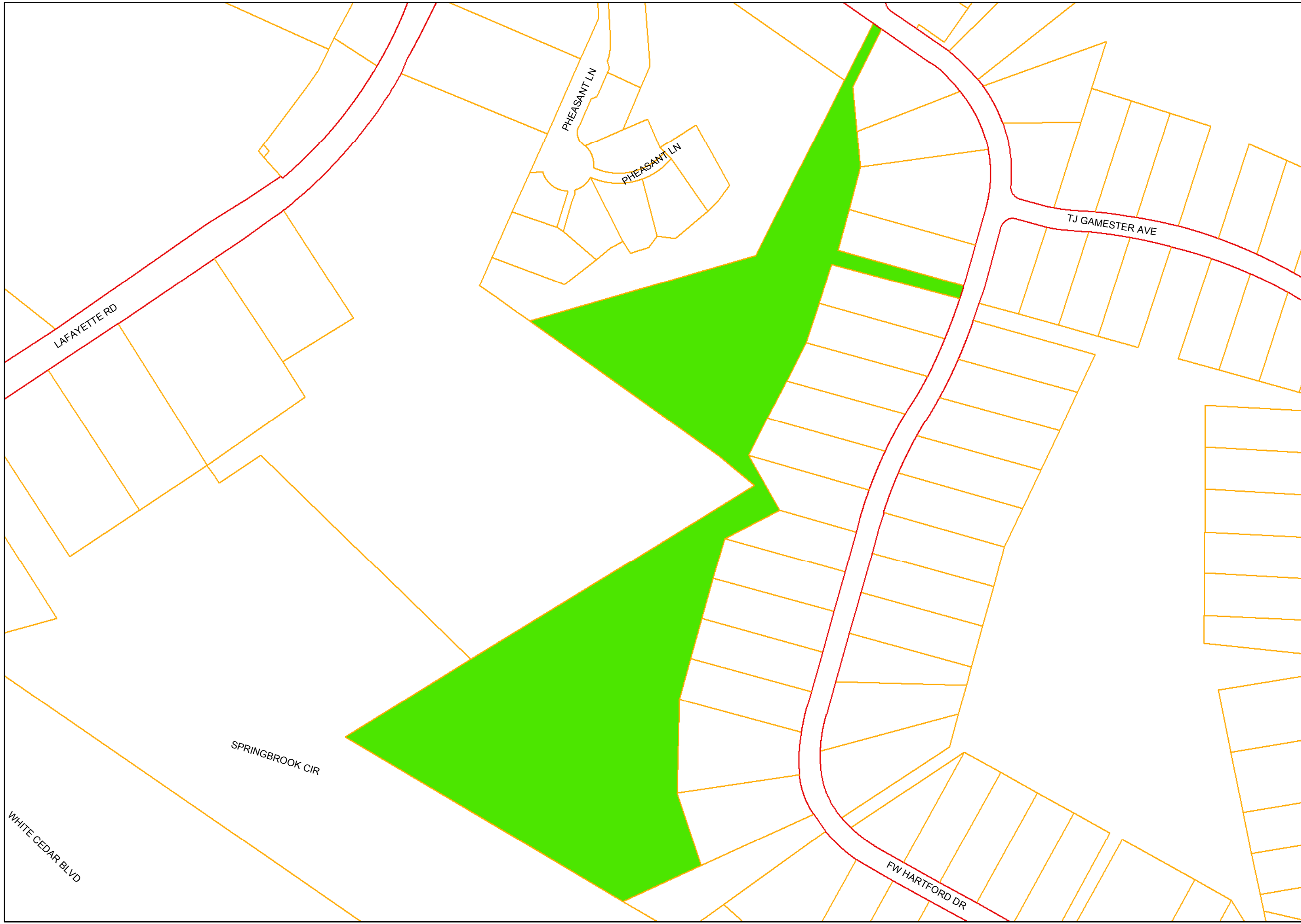
Date: 5/11/2017

116

City of  
Portsmouth



Tax Assessor's  
Market  
Delineation



Date: 5/11/2017



117

**City of  
Portsmouth**

Tax Assessor's  
Neighborhoods

BuckminstersWay  
Ocean Rd





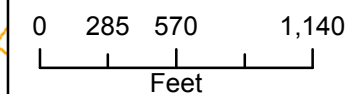
118

# City of Portsmouth

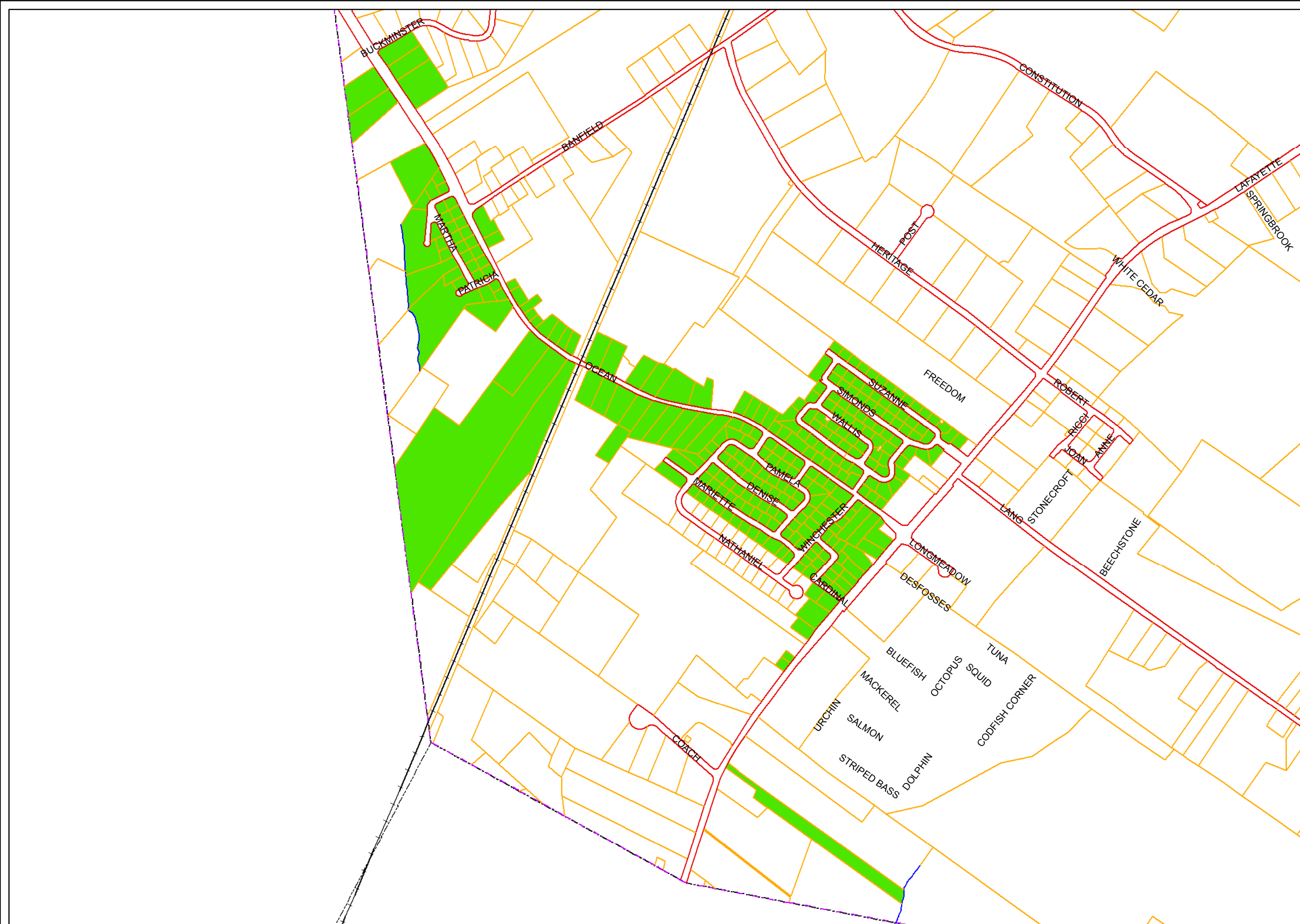


## Tax Assessor's Market Delineation

CARDINAL LN  
 DENISE ST  
 LAFAYETTE RD  
 MARIETTE DR  
 MARTHA TER  
 OCEAN RD  
 PAMELA ST  
 PATRICIA DR  
 SIMONDS RD  
 SUZANNE DR  
 WALLIS RD  
 WINCHESTER ST



Date: 5/11/2017

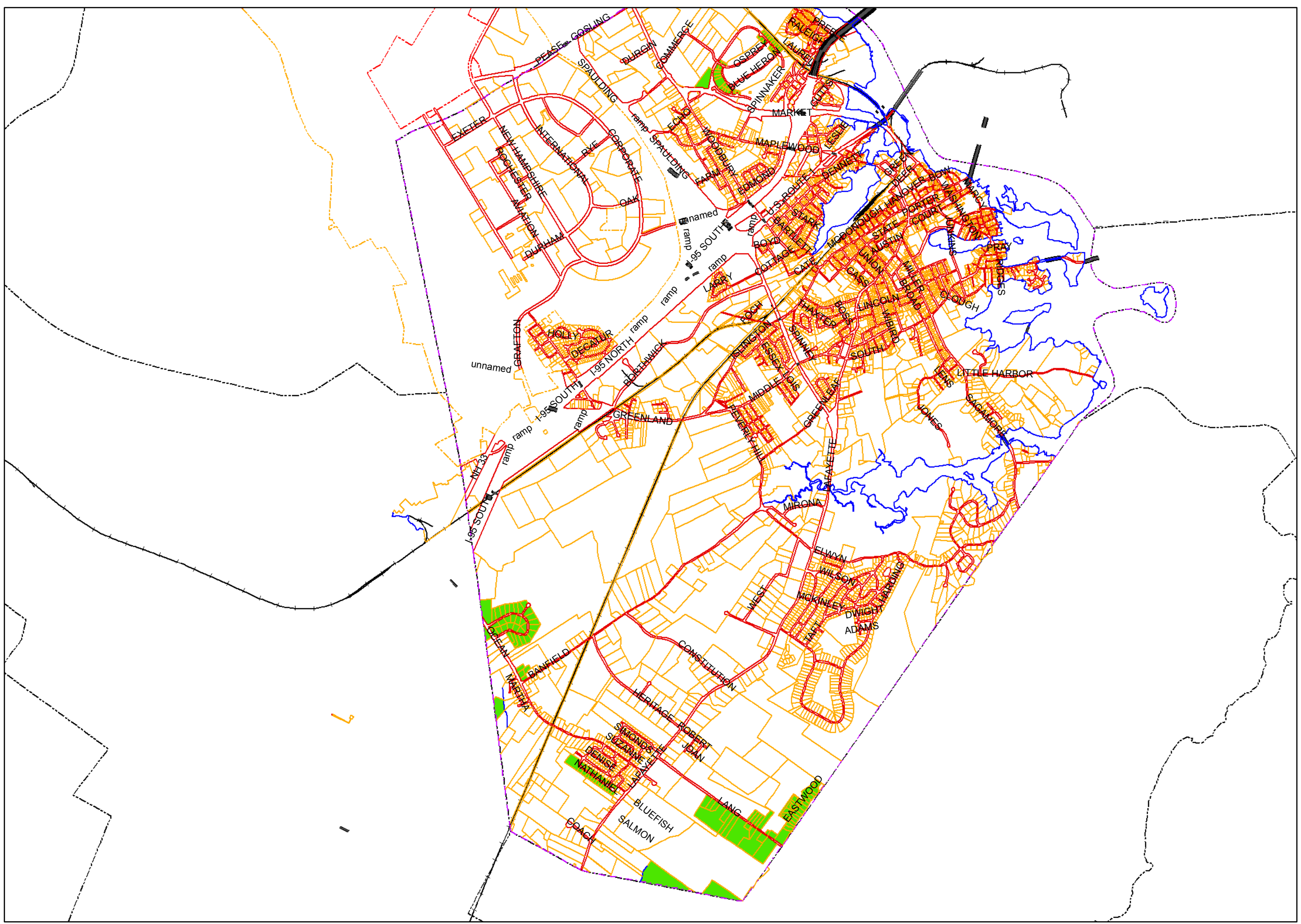
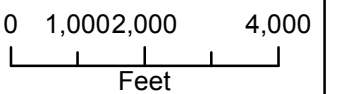


City of  
Portsmouth



Tax Assessor's  
Market  
Delineation

- BLUE HERON DR
- DUNLIN WAY
- EASTWOOD DR
- HEATHER LN
- LAFAYETTE RD
- LANG RD
- NATHANIEL DR
- OCEAN RD
- OSPREY DR
- SANDERLING WAY
- SHEARWATER DR



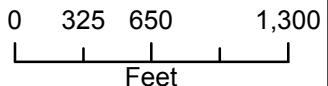
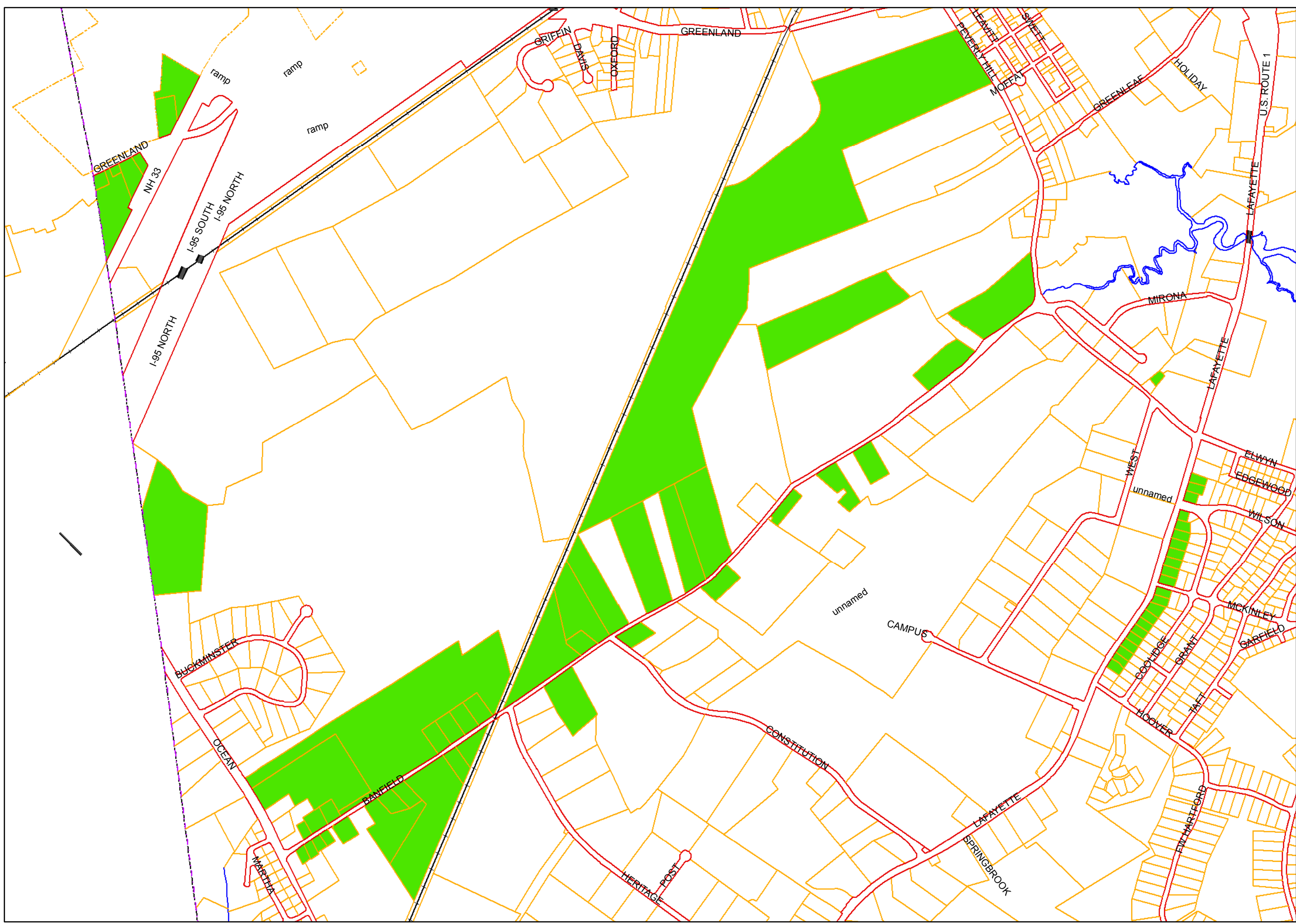
120

# City of Portsmouth



## Tax Assessor's Market Delineation

BANFIELD RD  
GREENLAND RD  
LAFAYETTE RD  
OCEAN RD  
PEVERLY HILL RD

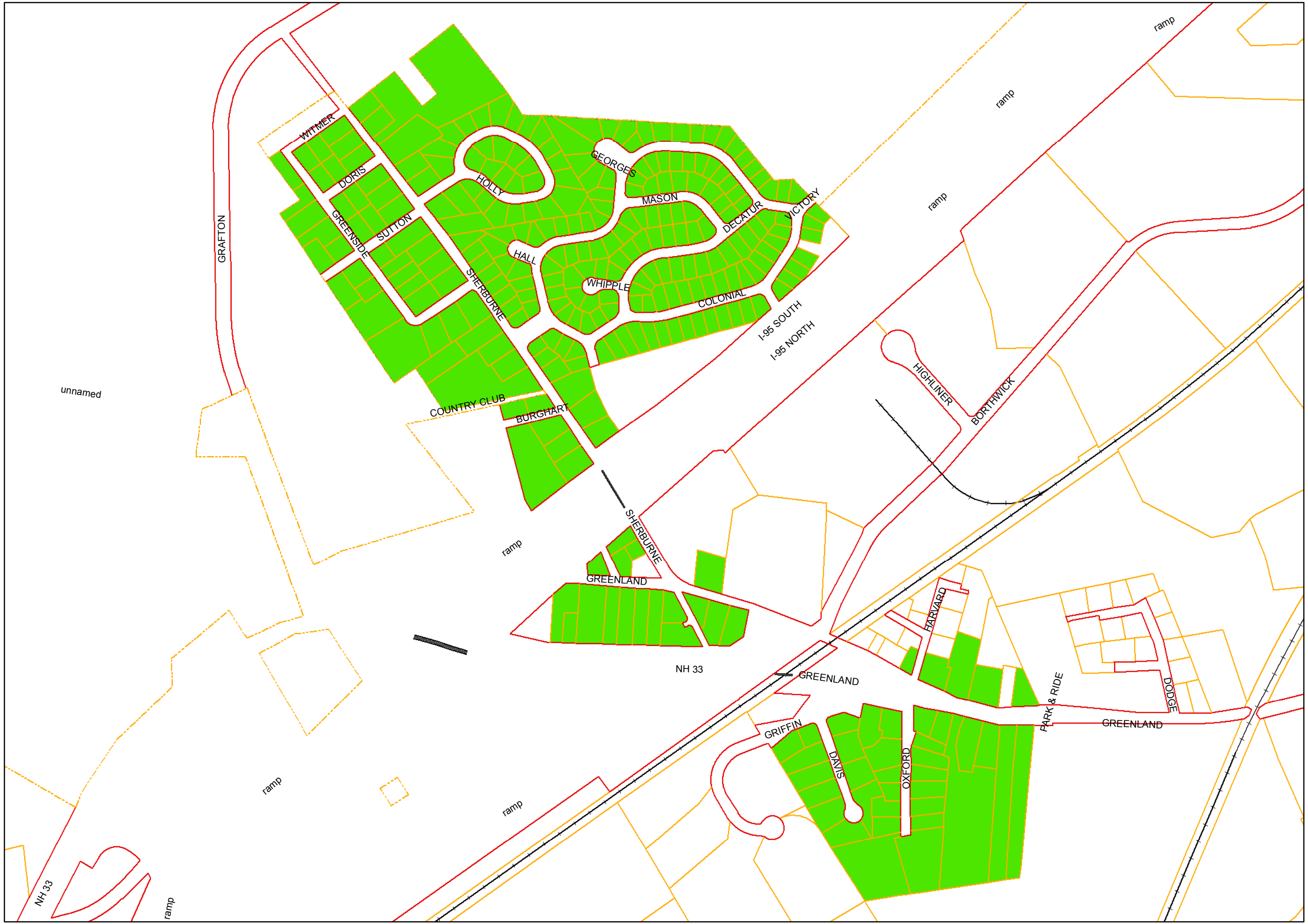
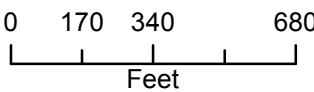


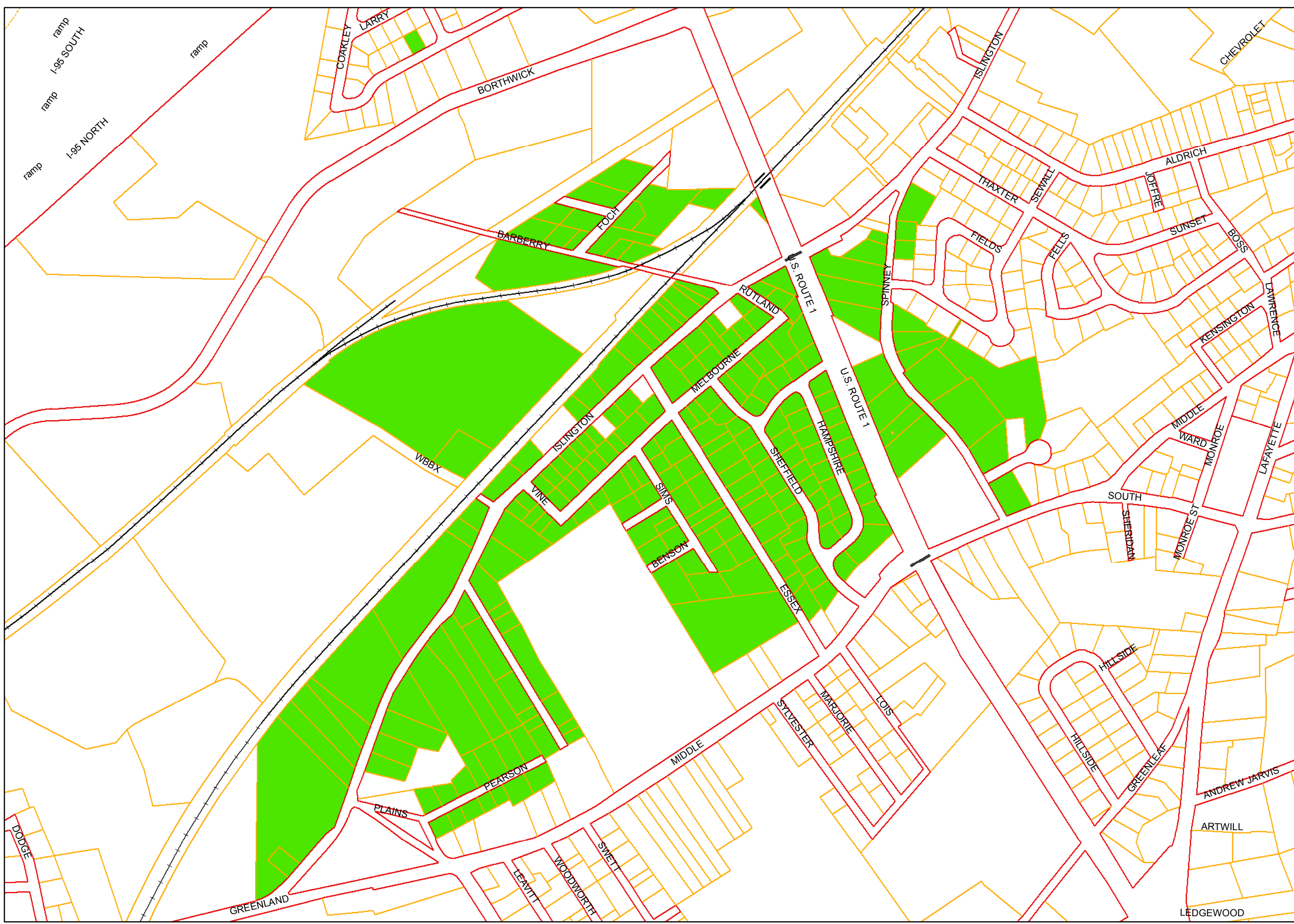
Date: 5/11/2017



**Tax Assessor's  
Market  
Delineation**

- BISHOP ST
- COLONIAL DR
- DAVIS RD
- DECATUR RD
- DORIS AVE
- GEORGES TER
- GREENLAND RD
- GREENSIDE AVE
- GRIFFIN RD
- HALL CT
- HOLLY LN
- MASON AVE
- OXFORD AVE
- SCHURMAN AVE
- SHERBURNE RD
- SUTTON AVE
- VICTORY RD
- WHIPPLE CT
- WITMER AVE
- WORTHEN RD





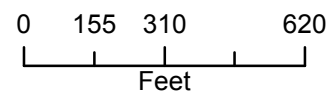
123

**City of  
Portsmouth**



**Tax Assessor's  
Market  
Delineation**

- BARBERRY LN
- BENSON ST
- COAKLEY RD
- ESSEX AVE
- FLETCHER ST
- FOCH AVE
- HAIG AVE
- HAMPSHIRE RD
- ISLINGTON ST
- JOFFRE AVE
- MELBOURNE ST
- PEARSON ST
- PLAINS AVE
- RUTLAND ST
- SANDERSON DR
- SHEFFIELD RD
- SHERBURNE ST
- SIMS AVE
- SPINNEY RD
- US ROUTE 1 BYP
- VINE ST



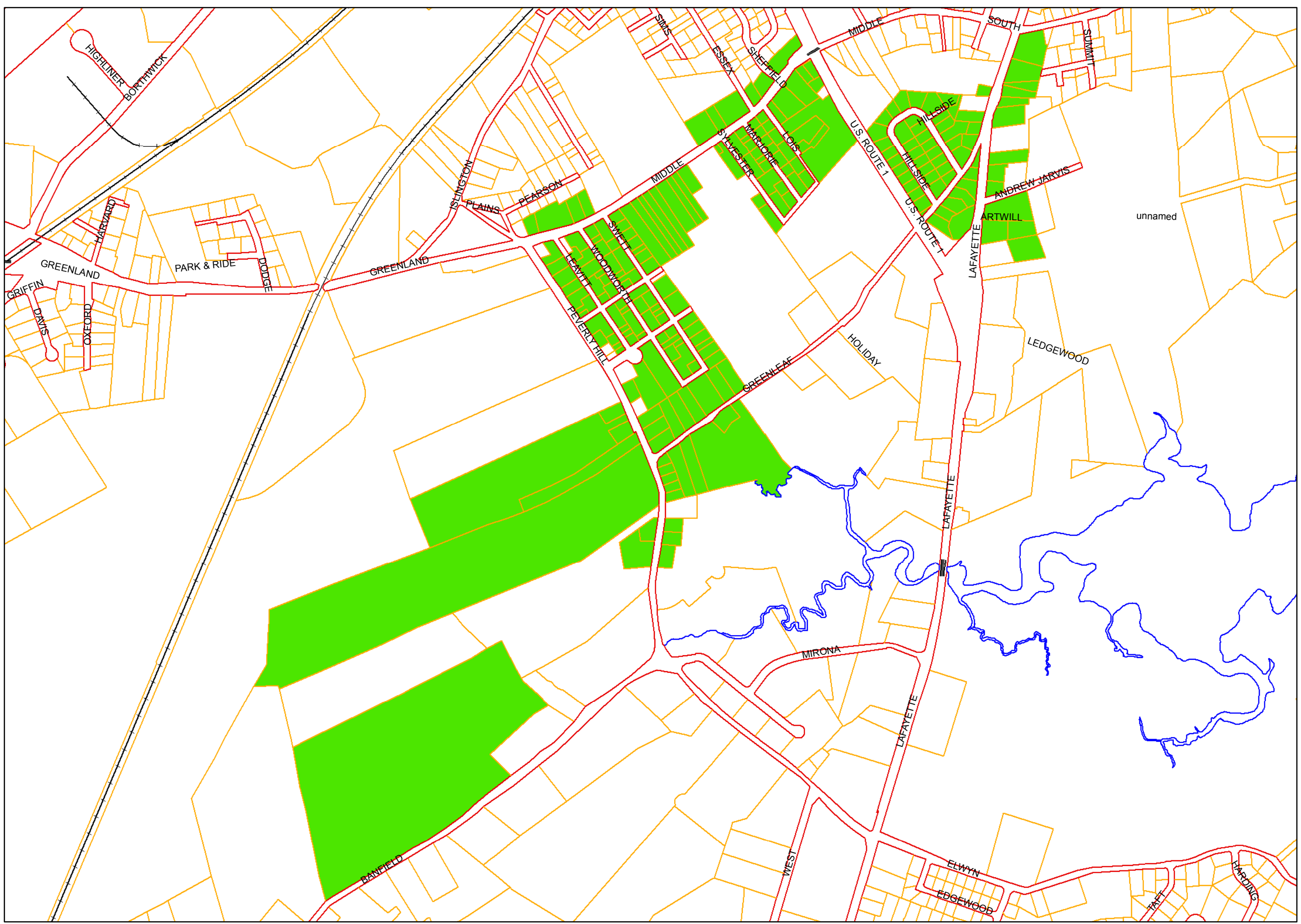
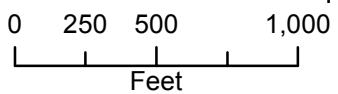
Date: 5/11/2017

City of  
Portsmouth



Tax Assessor's  
Market  
Delineation

- ANDREW JARVIS DR
- ARTWILL AVE
- BANFIELD RD
- GREENLEAF AVE
- HILLSIDE DR
- LAFAYETTE RD
- LEAVITT AVE
- LOIS ST
- MARJORIE ST
- MCCLINTOCK AVE
- MIDDLE RD
- MOFFAT ST
- PEVERLY HILL RD
- SWETT AVE
- SYLVESTER ST
- US ROUTE 1 BYP
- WOODWORTH AVE



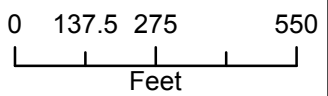
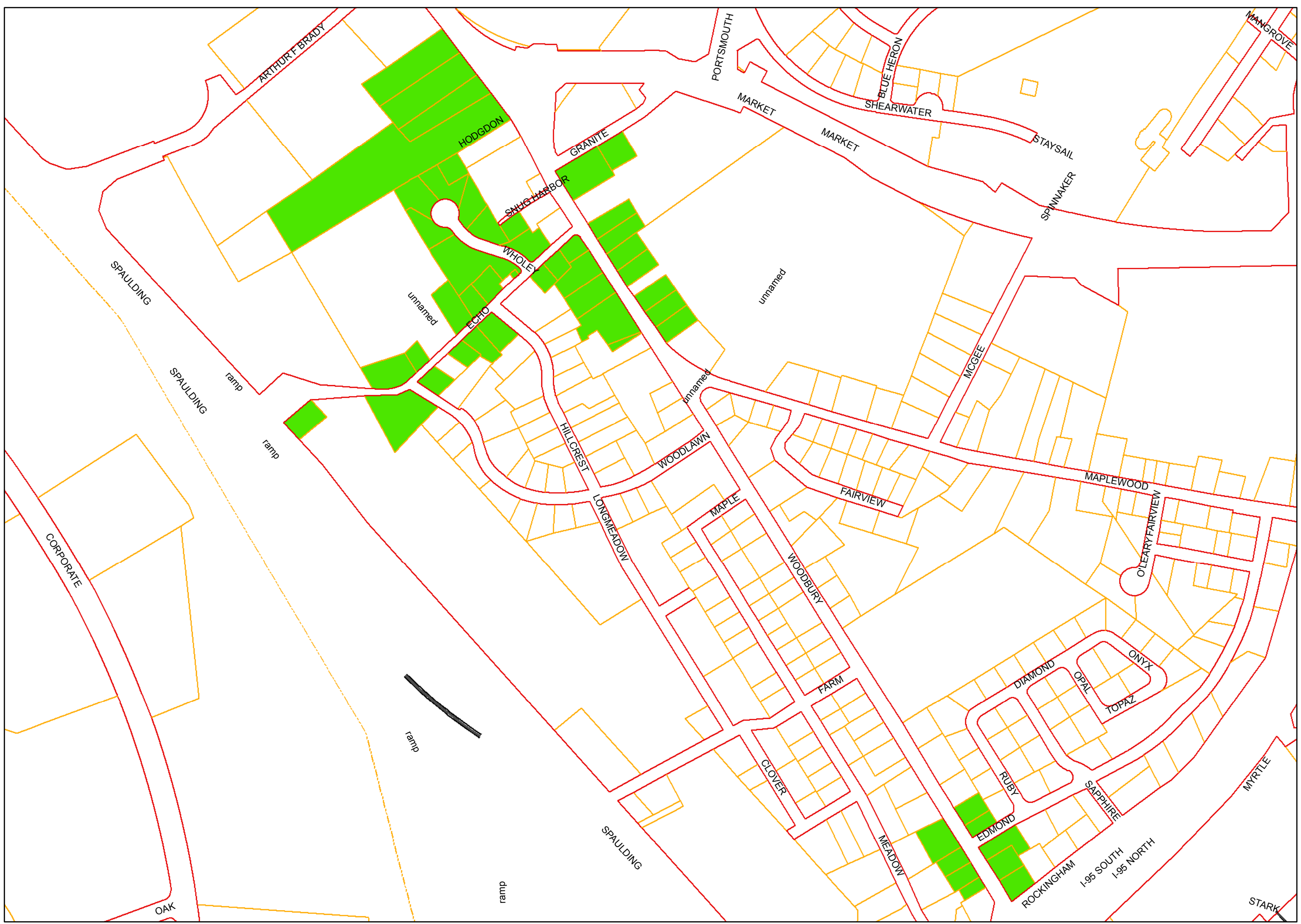
127

City of  
Portsmouth



Tax Assessor's  
Market  
Delineation

ECHO AVE  
GRANITE ST  
HODGDON LN  
SNUG HARBOR AVE  
WHOLEY WAY  
WOODBURY AVE

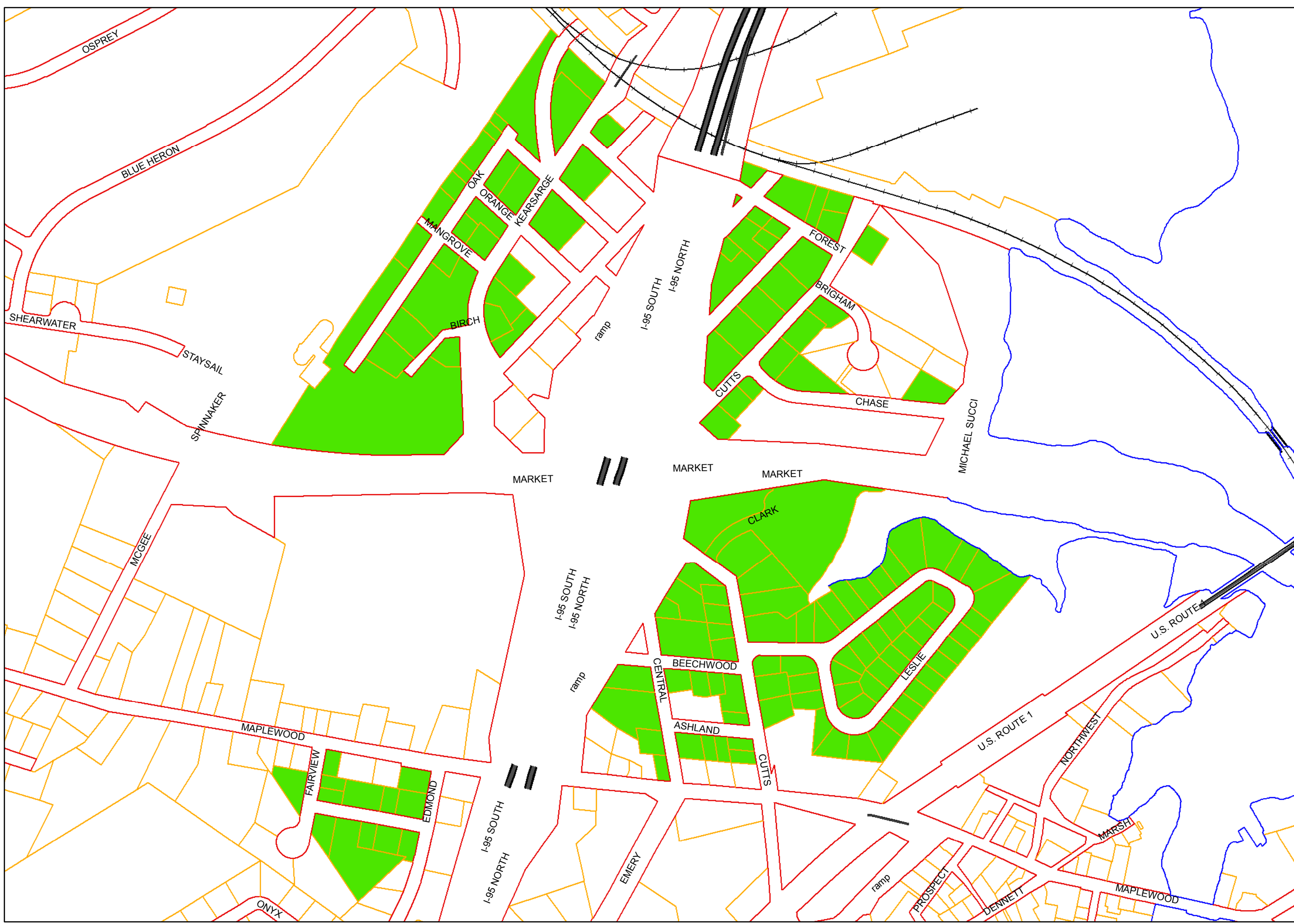
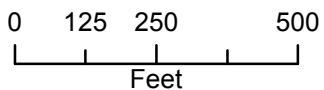


Date: 5/11/2017



**Tax Assessor's  
Market  
Delineation**

- ASHLAND ST
- BEECHWOOD ST
- BIRCH ST
- CENTRAL AVE
- CENTRAL ST
- CHASE DR
- CLARK DR
- CUTTS AVE
- CUTTS ST
- EDMOND AVE
- ELM ST
- FAIRVIEW AVE
- FOREST ST
- KEARSARGE WAY
- LESLIE DR
- MANGROVE ST
- MARKET ST
- OAK ST



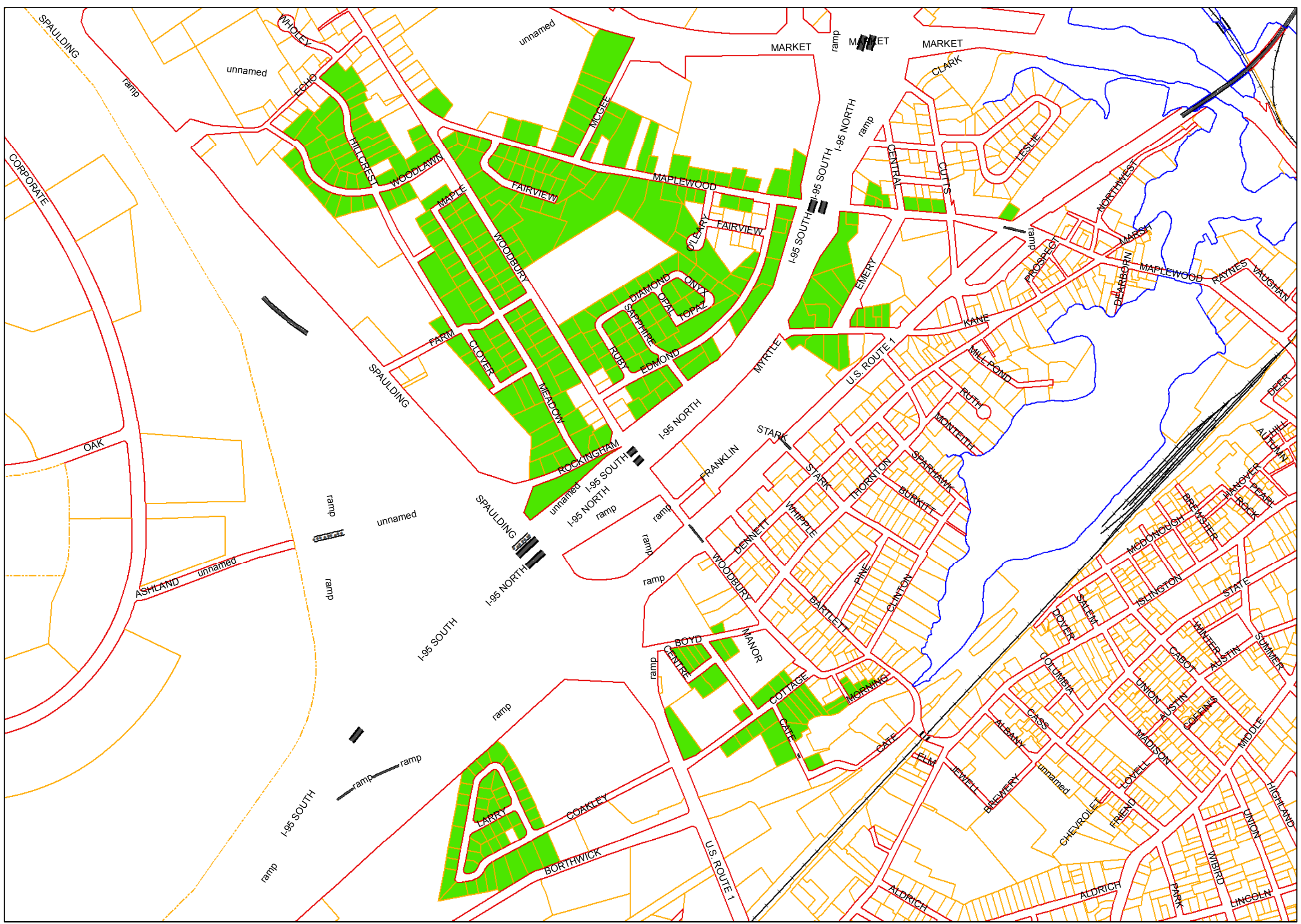
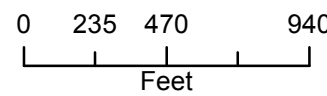


# City of Portsmouth



## Tax Assessor's Market Delineation

- BOYD RD
- CATE ST
- CLOVER LN
- COAKLEY RD
- COTTAGE ST
- DIAMOND DR
- EDMOND AVE
- EMERY ST
- FAIRVIEW DR
- FARM LN
- GARDEN ST
- HILLCREST DR
- LARRY LN
- LONGMEADOW LN
- MAPLE ST
- MAPLEWOOD AVE
- MCGEE DR
- MEADOW RD
- MORNING ST
- MYRTLE AVE
- OLEARY PL
- ONYX LN
- OPAL AVE
- ROCKINGHAM AVE
- RUBY RD
- SAPPHIRE ST
- TOPAZ PL
- WOODBURY AVE
- WOODLAWN CIR



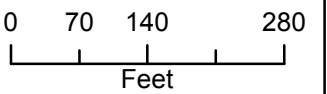
130

City of  
Portsmouth

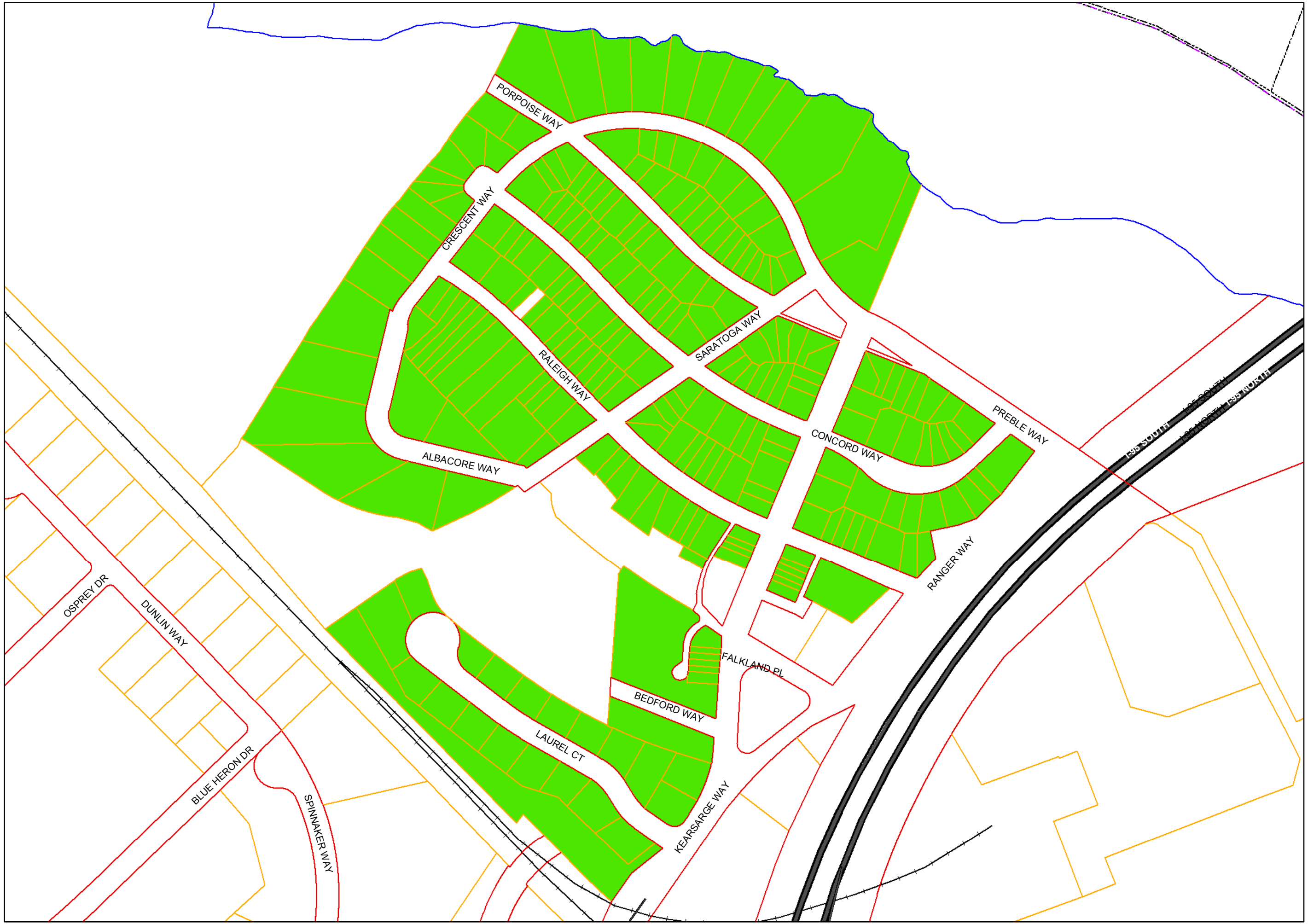


Tax Assessor's  
Market  
Delineation

- ALBACORE WAY
- CONCORD WAY
- CRESCENT WAY
- FALKLAND WAY
- KEARSARGE WAY
- LAUREL COURT
- PORPOISE WAY
- PREBLE WAY
- RALEIGH WAY
- SARATOGA WAY



Date: 5/11/2017



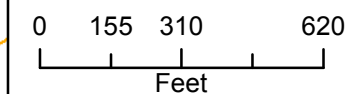
131

# City of Portsmouth

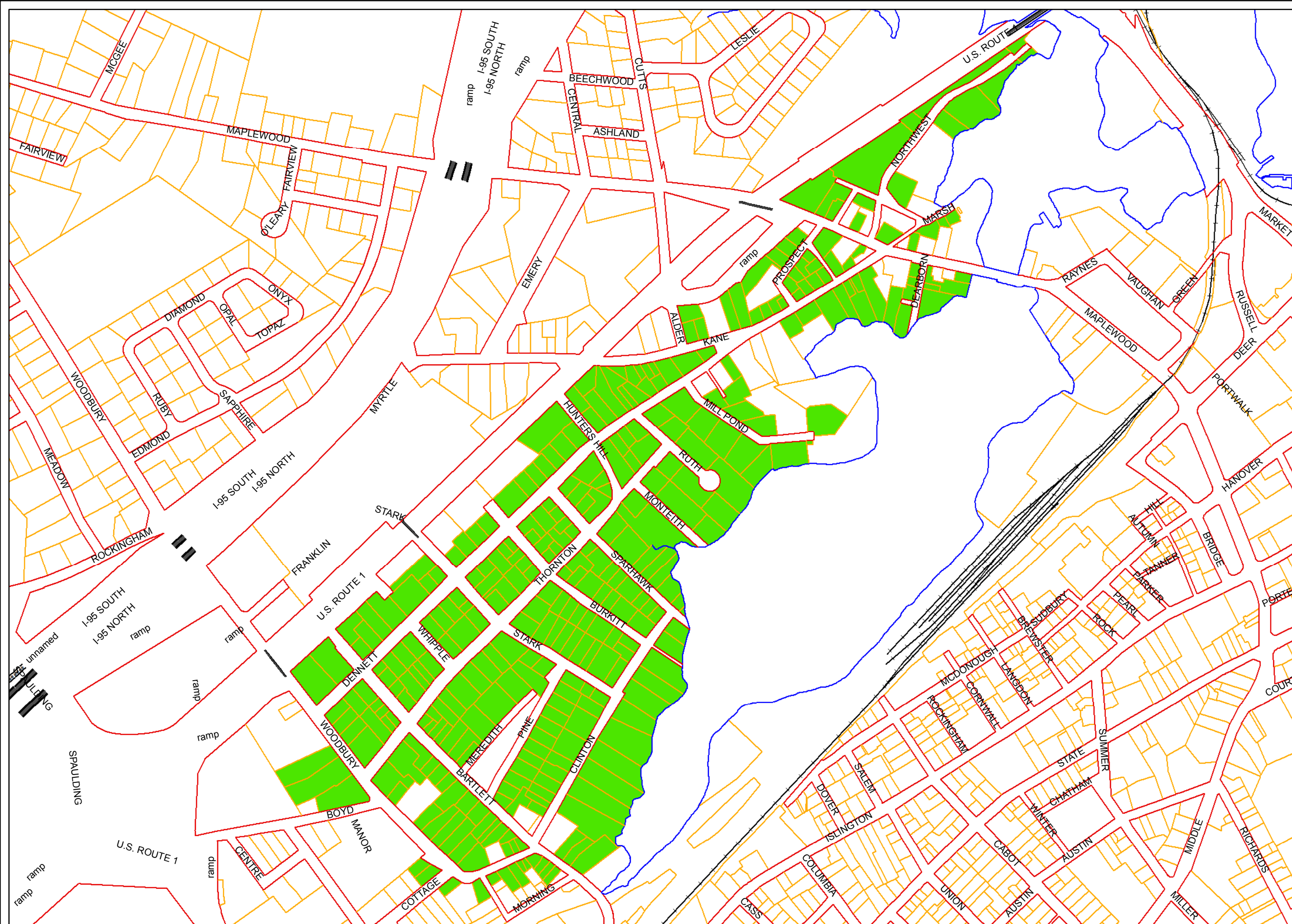


## Tax Assessor's Market Delineation

- ALDER WAY
- BARTLETT ST
- BURKITT ST
- CLINTON ST
- DEARBORN ST
- DENNETT ST
- HUNTERS HILL AVE
- KANE ST
- MAPLEWOOD AVE
- MARSH LN
- MEREDITH WAY
- MILL POND WAY
- MONTEITH ST
- NORTH SCHOOL ST
- NORTHWEST ST
- PINE ST
- PROSPECT ST
- RUTH ST
- SPARHAWK ST
- STARK ST
- THORNTON ST
- WALKER ST
- WOODBURY AVE



Date: 5/11/2017



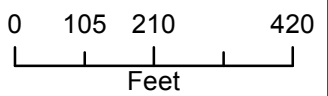
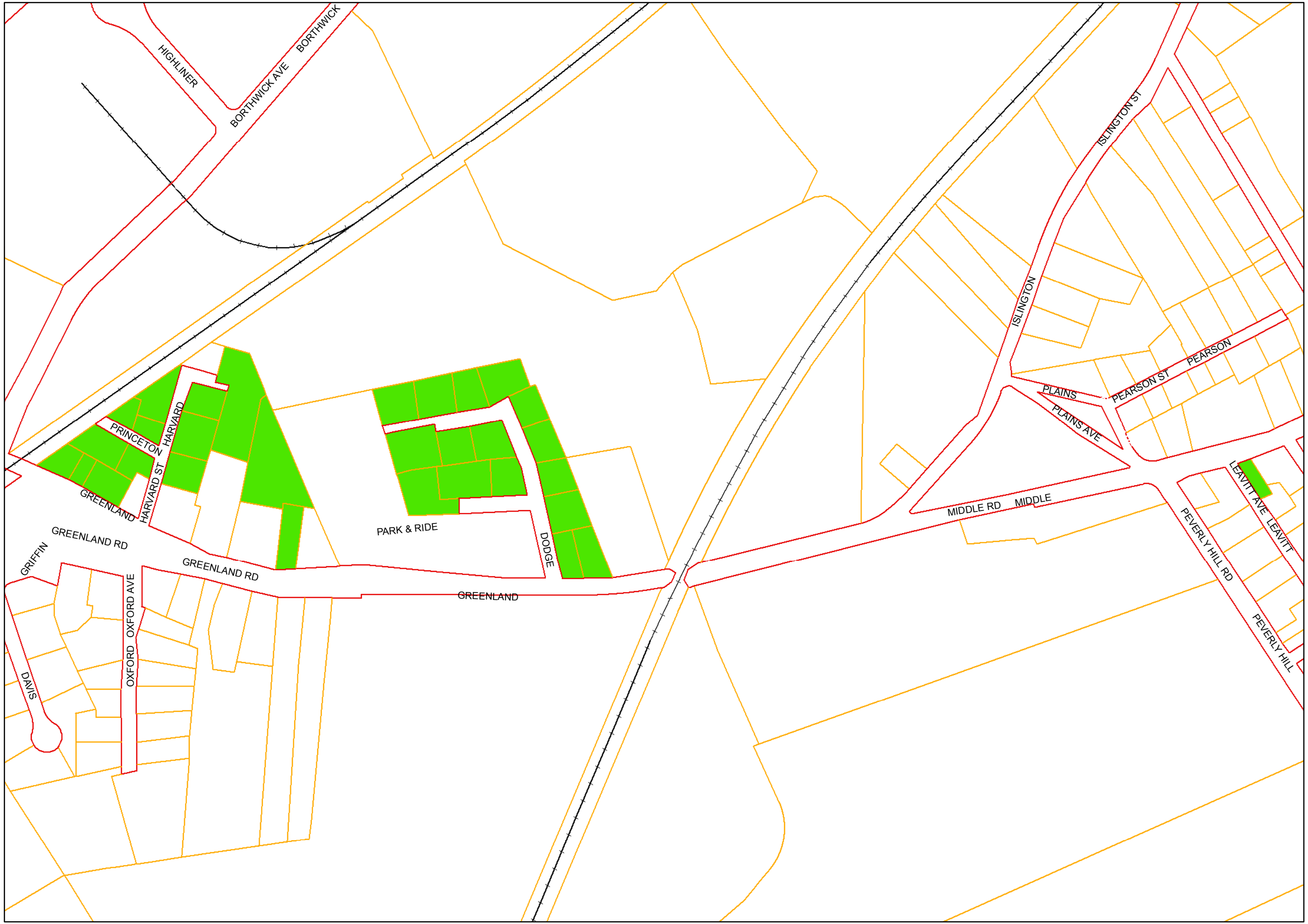
132

City of  
Portsmouth



Tax Assessor's  
Market  
Delineation

DARTMOUTH ST  
DODGE AVE  
GREENLAND RD  
HARVARD ST  
LEAVITT AVE  
PRINCETON ST



Date: 5/11/2017

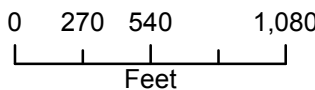
133

City of  
Portsmouth

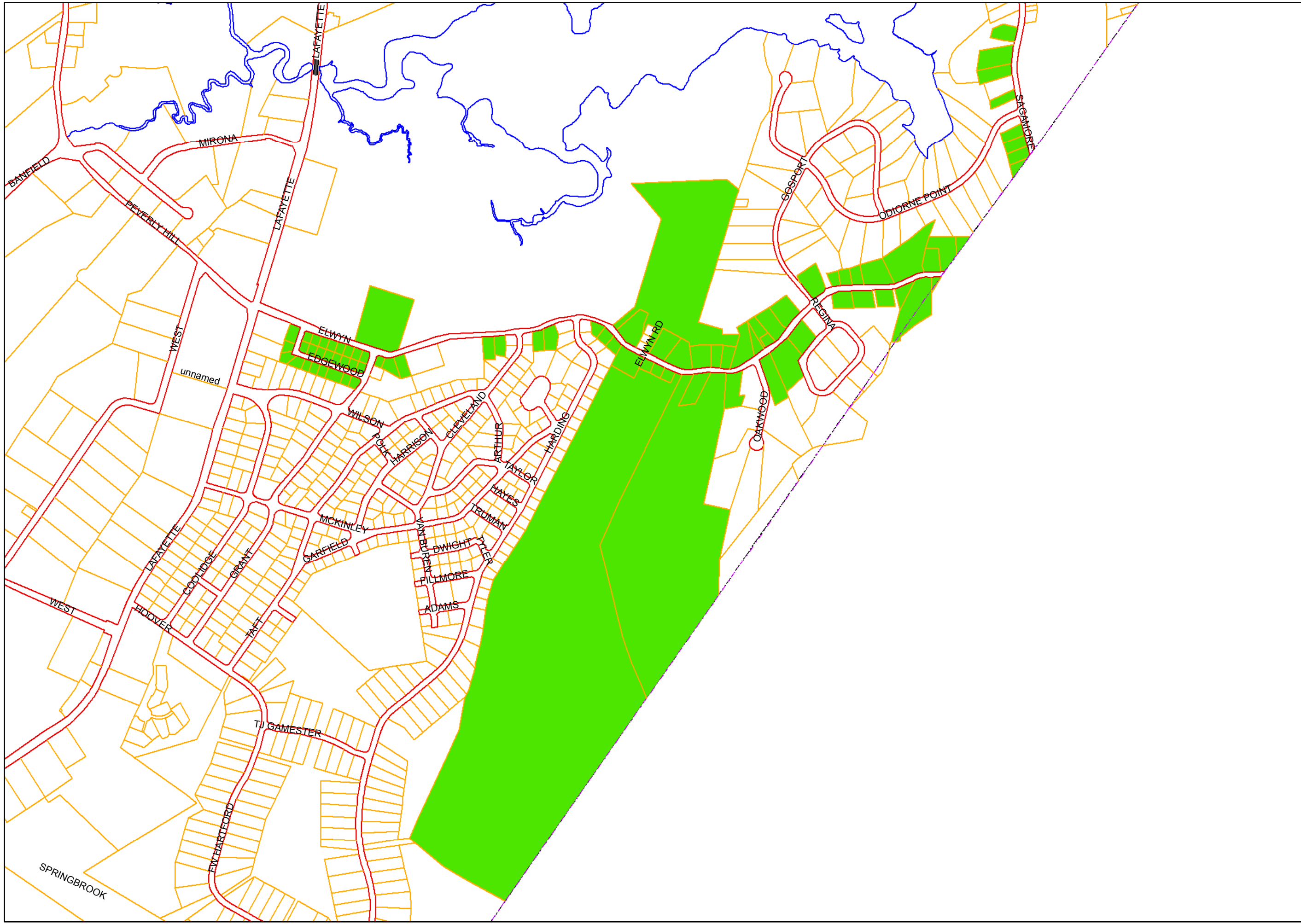


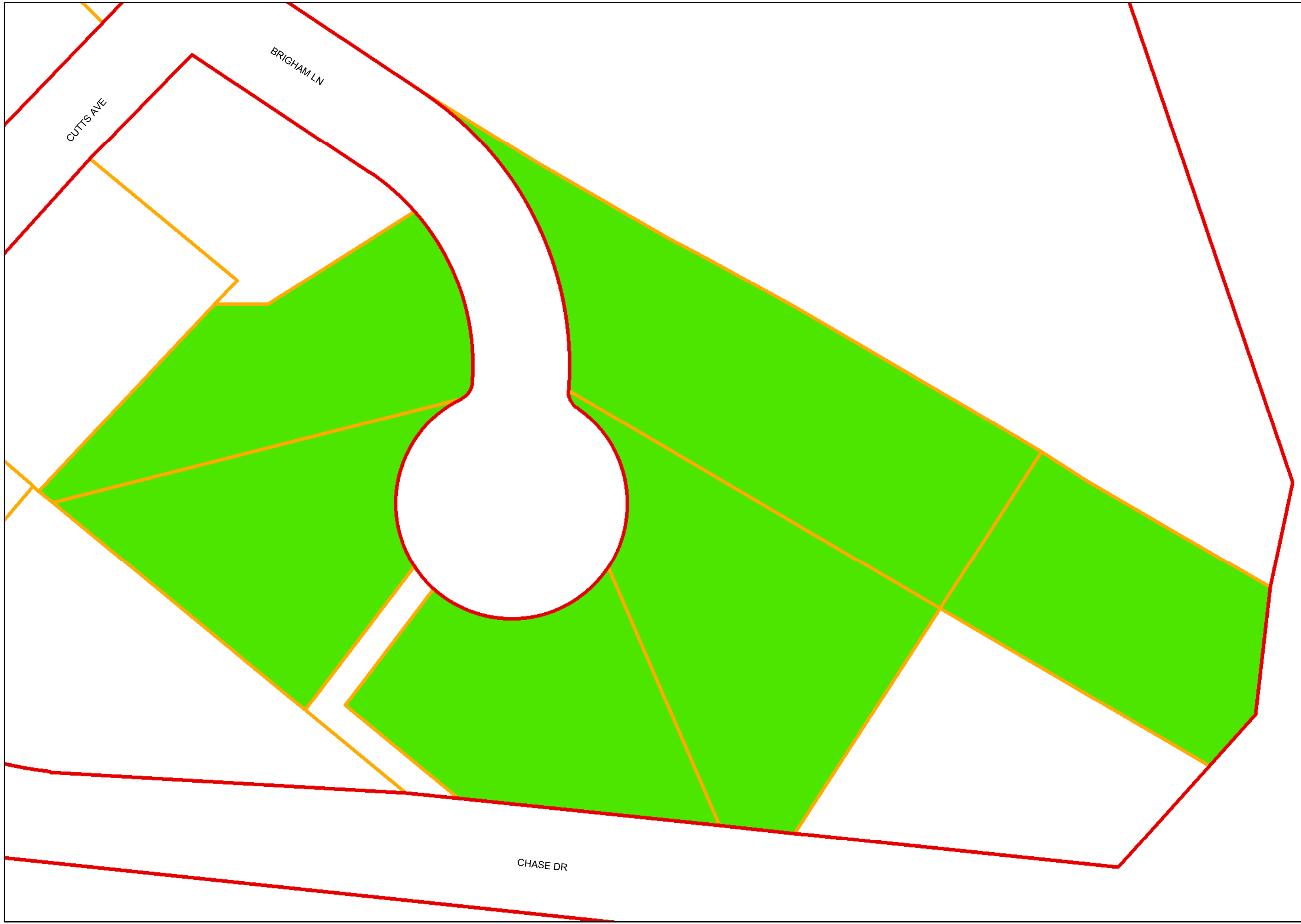
Tax Assessor's  
Market  
Delineation

EDGEWOOD RD  
ELWYN RD  
SAGAMORE AVE



Date: 5/11/2017





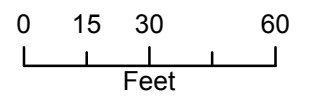
134

City of  
Portsmouth



Tax Assessor's  
Market  
Delineation

BRIGHAM LN  
MICHAEL SUCCI DR



Date: 5/11/2017

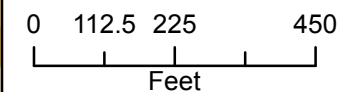
201

# City of Portsmouth

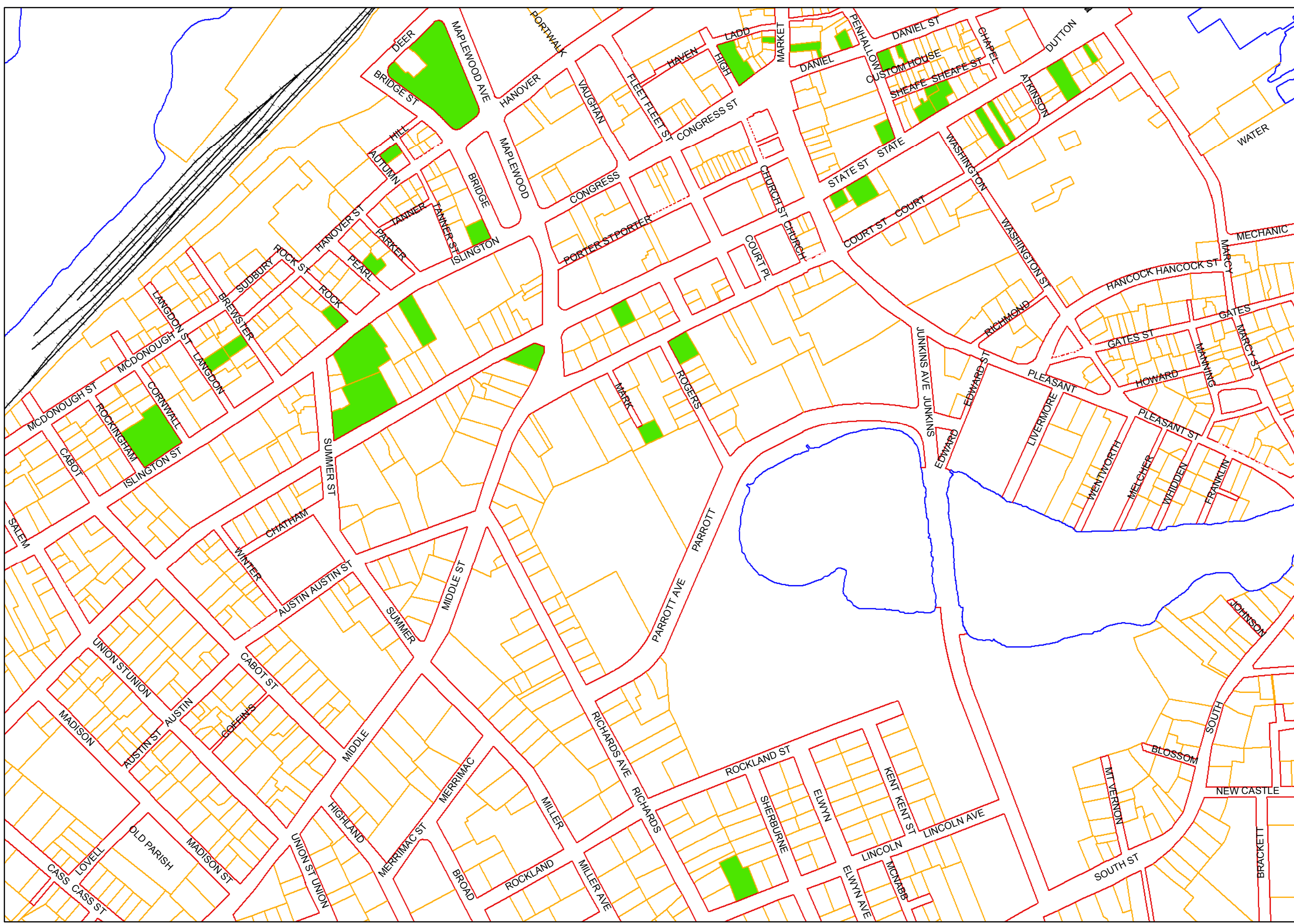


## Tax Assessor's Market Delineation

- BREWSTER ST
- BRIDGE ST
- CONGRESS ST
- CORNWALL ST
- COURT ST
- DANIEL ST
- HANOVER ST
- HIGH ST
- HILL ST
- ISLINGTON ST
- LANGDON ST
- LINCOLN AVE
- MAPLEWOOD AVE
- MARK ST
- MARKET ST
- PEARL ST
- PENHALLOW ST
- ROCKINGHAM ST
- STATE ST



Date: 5/11/2017



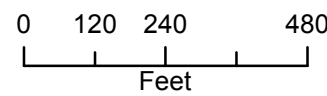
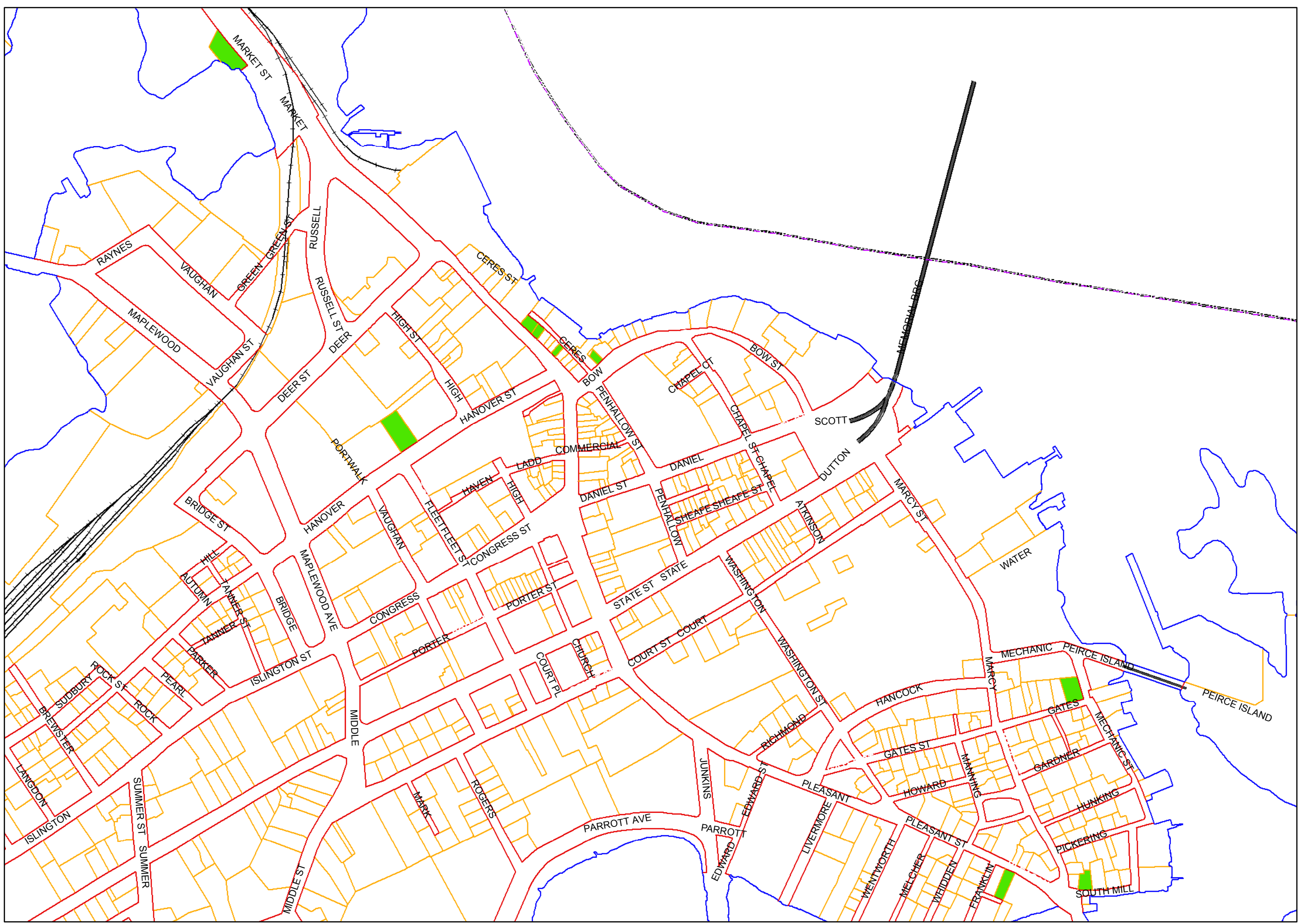
202

# City of Portsmouth



## Tax Assessor's Market Delineation

BOW ST  
GATES ST  
HANOVER ST  
MARKET ST  
PLEASANT ST  
SOUTH MILL ST



Date: 5/11/2017



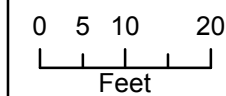
203

City of  
Portsmouth

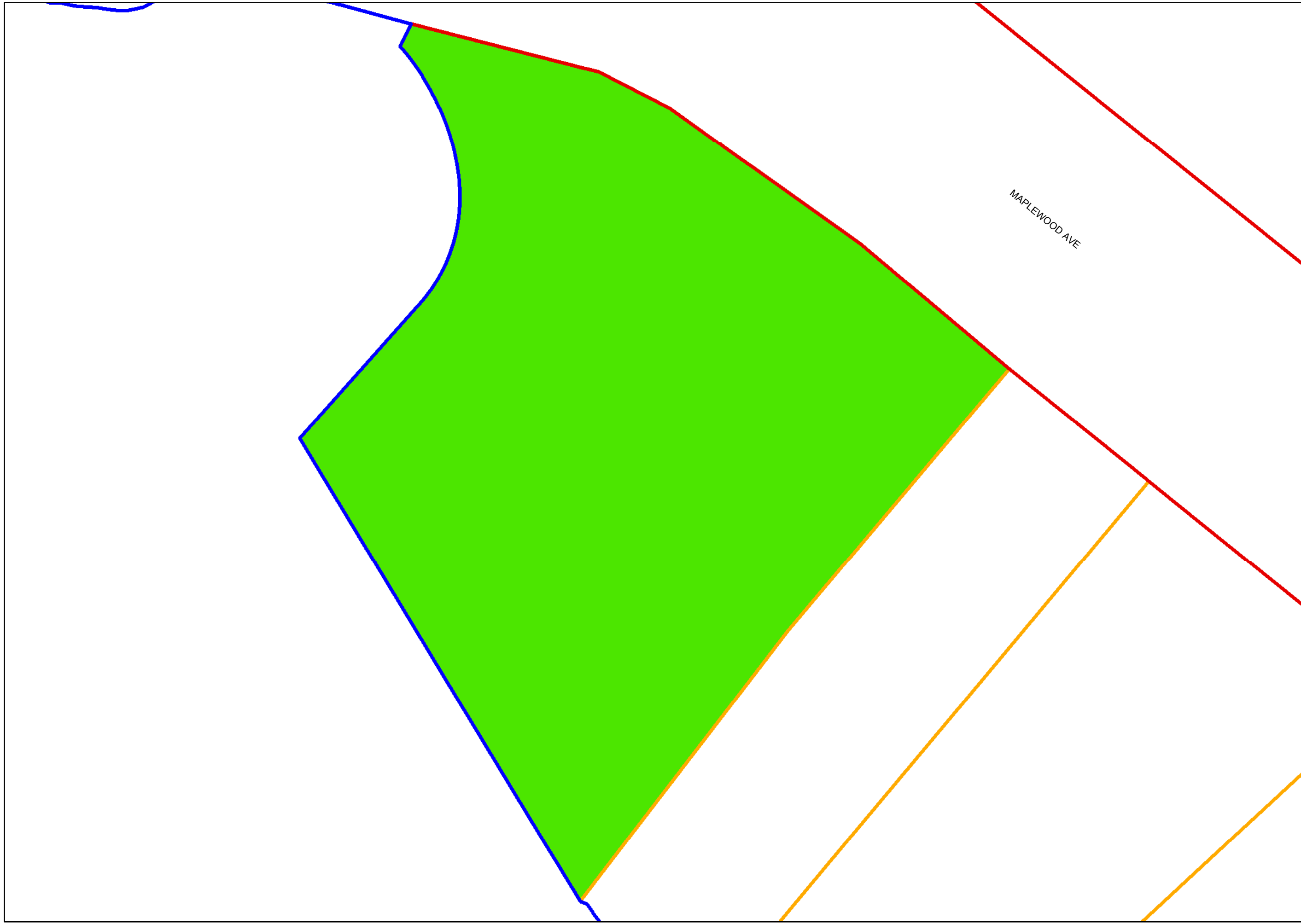


Tax Assessor's  
Market  
Delineation

MAPLEWOOD AVE  
SOUTH ST



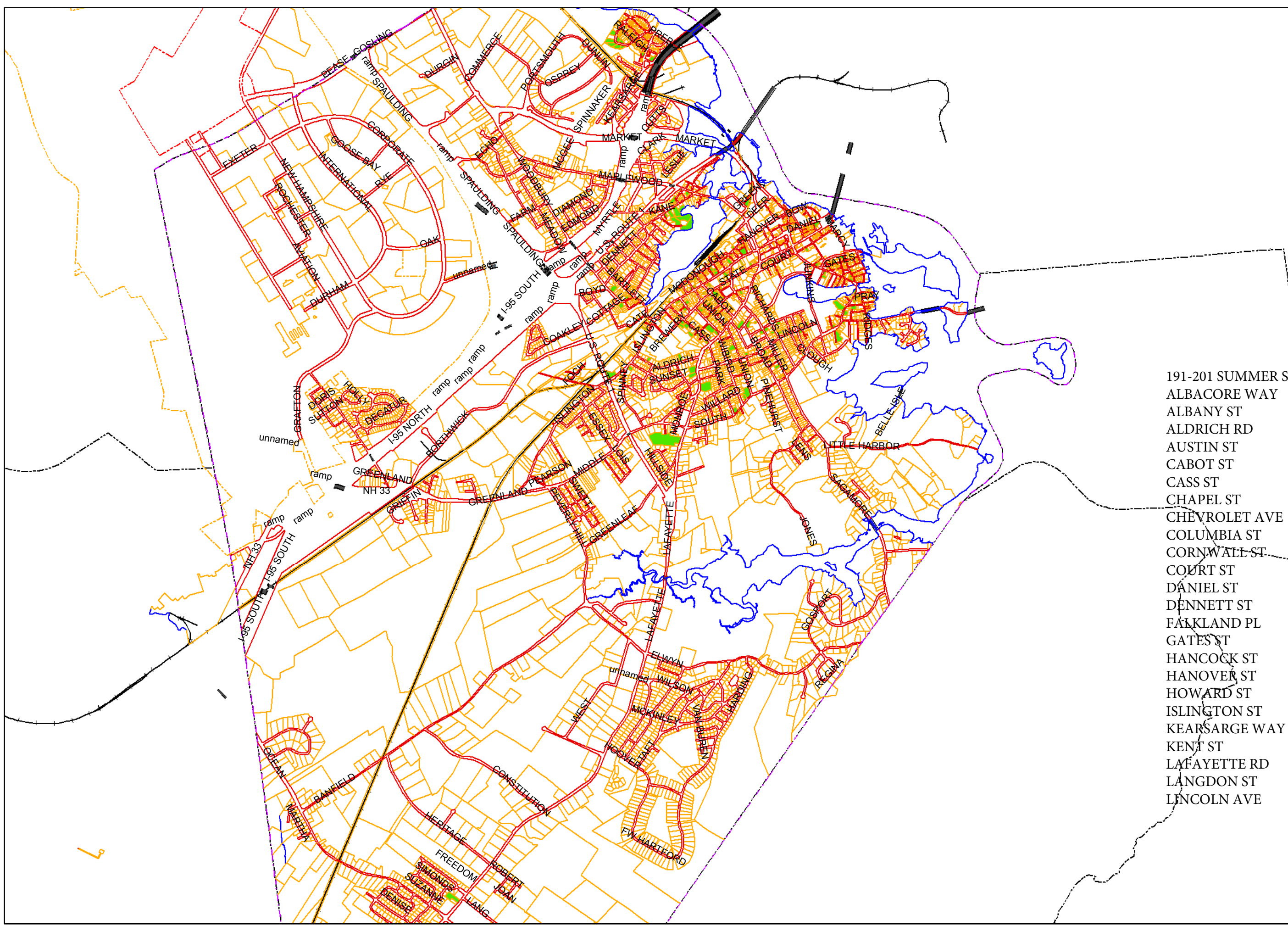
Date: 5/11/2017



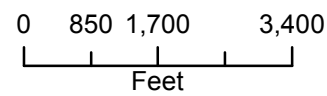
# City of Portsmouth

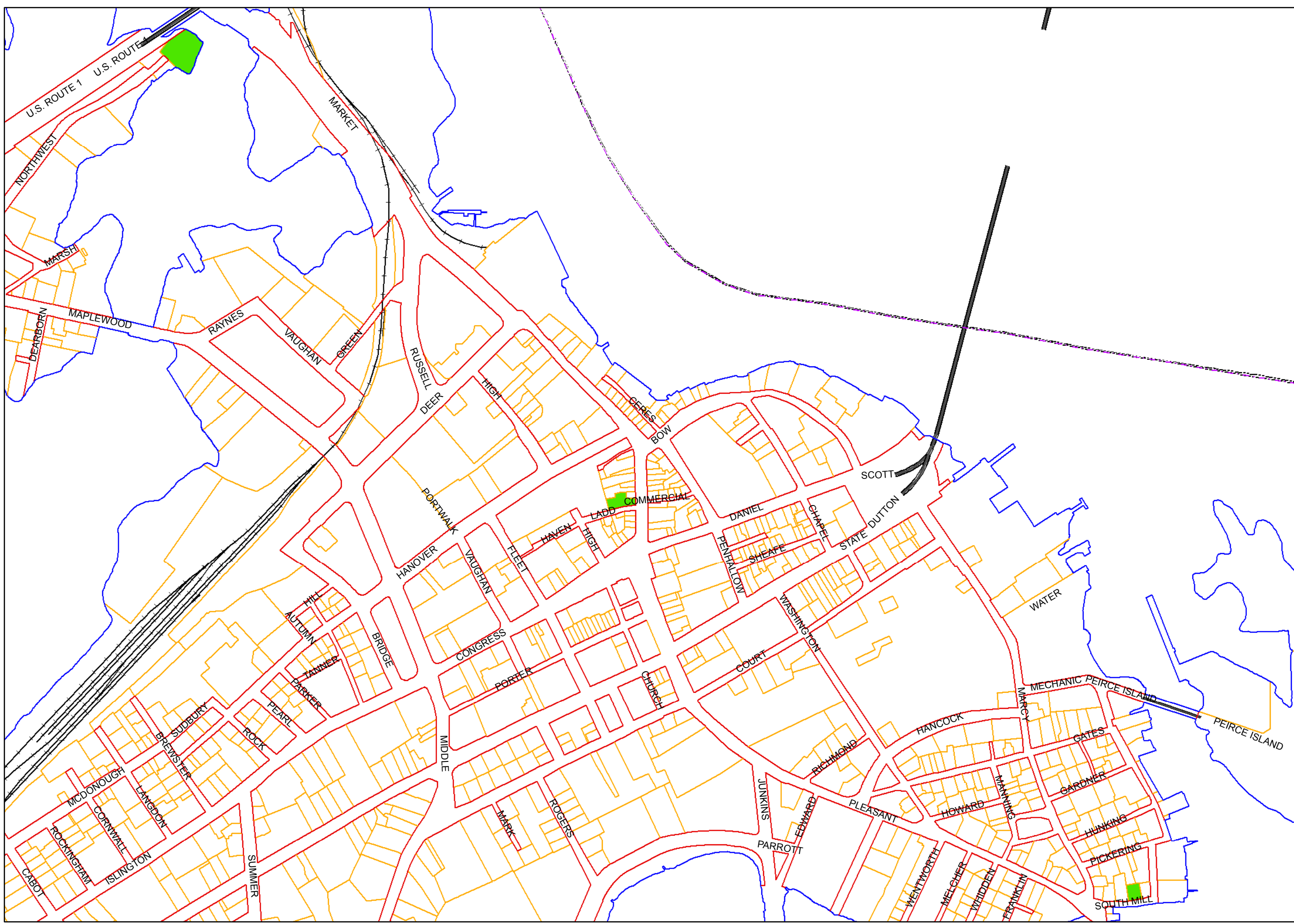


## Tax Assessor's Market Delineation



- 191-201 SUMMER ST
- ALBACORE WAY
- ALBANY ST
- ALDRICH RD
- AUSTIN ST
- CABOT ST
- CASS ST
- CHAPEL ST
- CHEVROLET AVE
- COLUMBIA ST
- CORNWALL ST
- COURT ST
- DANIEL ST
- DENNETT ST
- FALKLAND PL
- GATES ST
- HANCOCK ST
- HANOVER ST
- HOWARD ST
- ISLINGTON ST
- KEARSARGE WAY
- KENT ST
- LAFAYETTE RD
- LANGDON ST
- LINCOLN AVE
- LIVERMORE ST
- MADISON ST
- MAPLEWOOD AVE
- MARCY ST
- MCDONOUGH ST
- MERRIMAC ST
- MIDDLE ST
- MILL POND WAY
- MILLER AVE
- NEWCASTLE AVE
- OLD PARISH WAY
- ORCHARD ST
- PEARL ST
- PLEASANT ST
- PROSPECT ST
- RICHARDS AVE
- ROCKLAND ST
- SOUTH SCHOOL ST
- SOUTH ST
- STATE ST
- SUMMER ST
- UNION ST
- VAUGHAN ST
- WIBIRD ST
- WOODBURY AVE





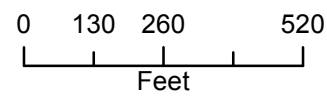
205

City of  
Portsmouth



Tax Assessor's  
Market  
Delineation

MARKET ST  
NORTHWEST ST  
SOUTH MILL ST



Date: 5/11/2017

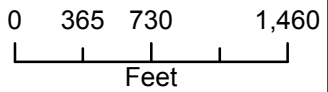
206

# City of Portsmouth

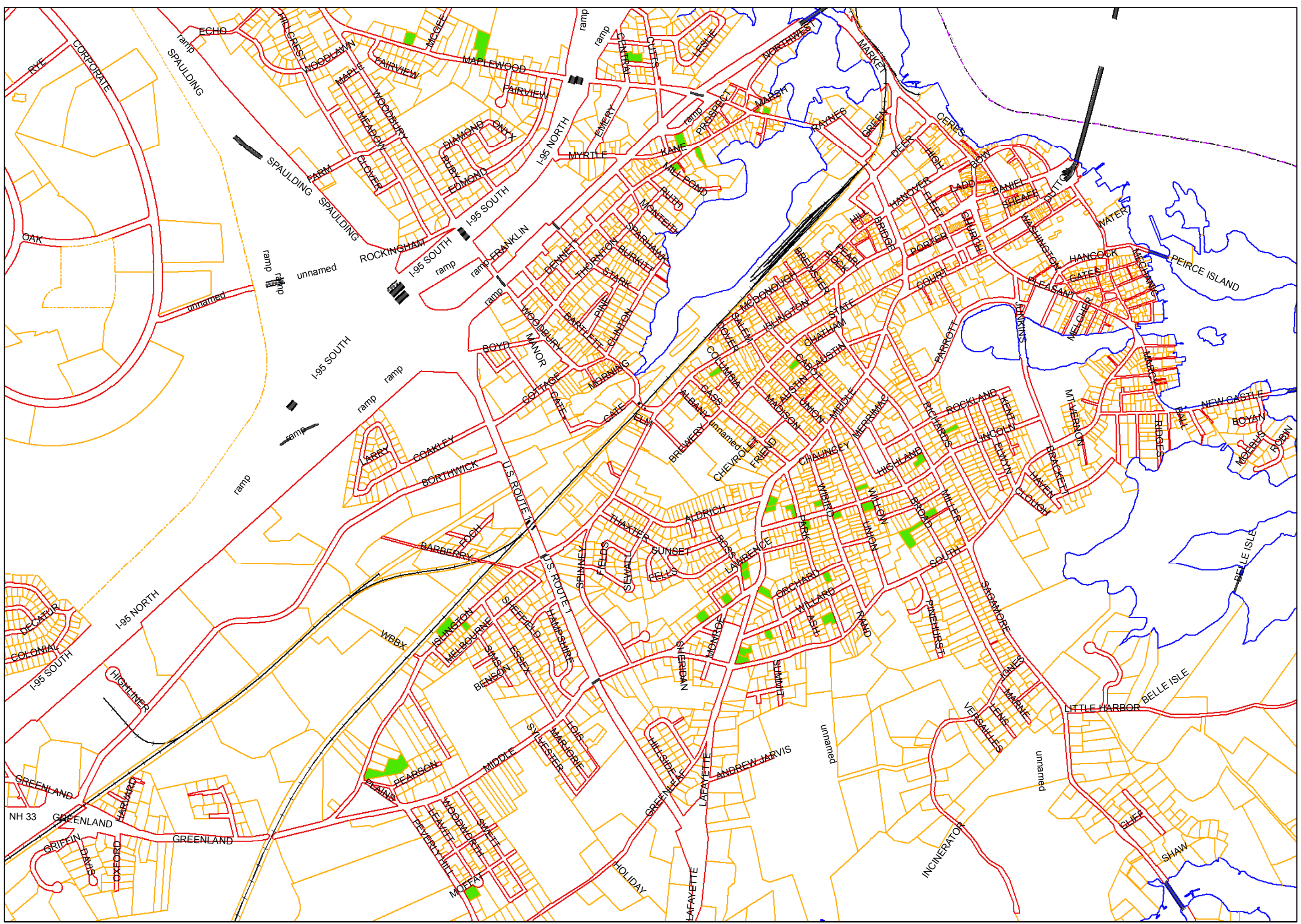


## Tax Assessor's Market Delineation

- 48-50 ORCHARD ST
- BROAD ST
- CABOT ST
- CENTRAL AVE
- COLUMBIA ST
- DENNETT ST
- ISLINGTON ST
- KANE ST
- LAFAYETTE RD
- LAWRENCE ST
- LINCOLN AVE
- MAPLEWOOD AVE
- MARSTON AVE
- MIDDLE RD
- MIDDLE ST
- MILLER AVE
- ORCHARD ST
- PEVERLY HILL RD
- RICHARDS AVE
- UNION ST
- WIBIRD ST
- WILLARD AVE



Date: 5/11/2017



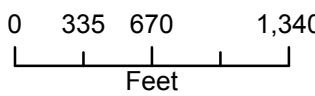
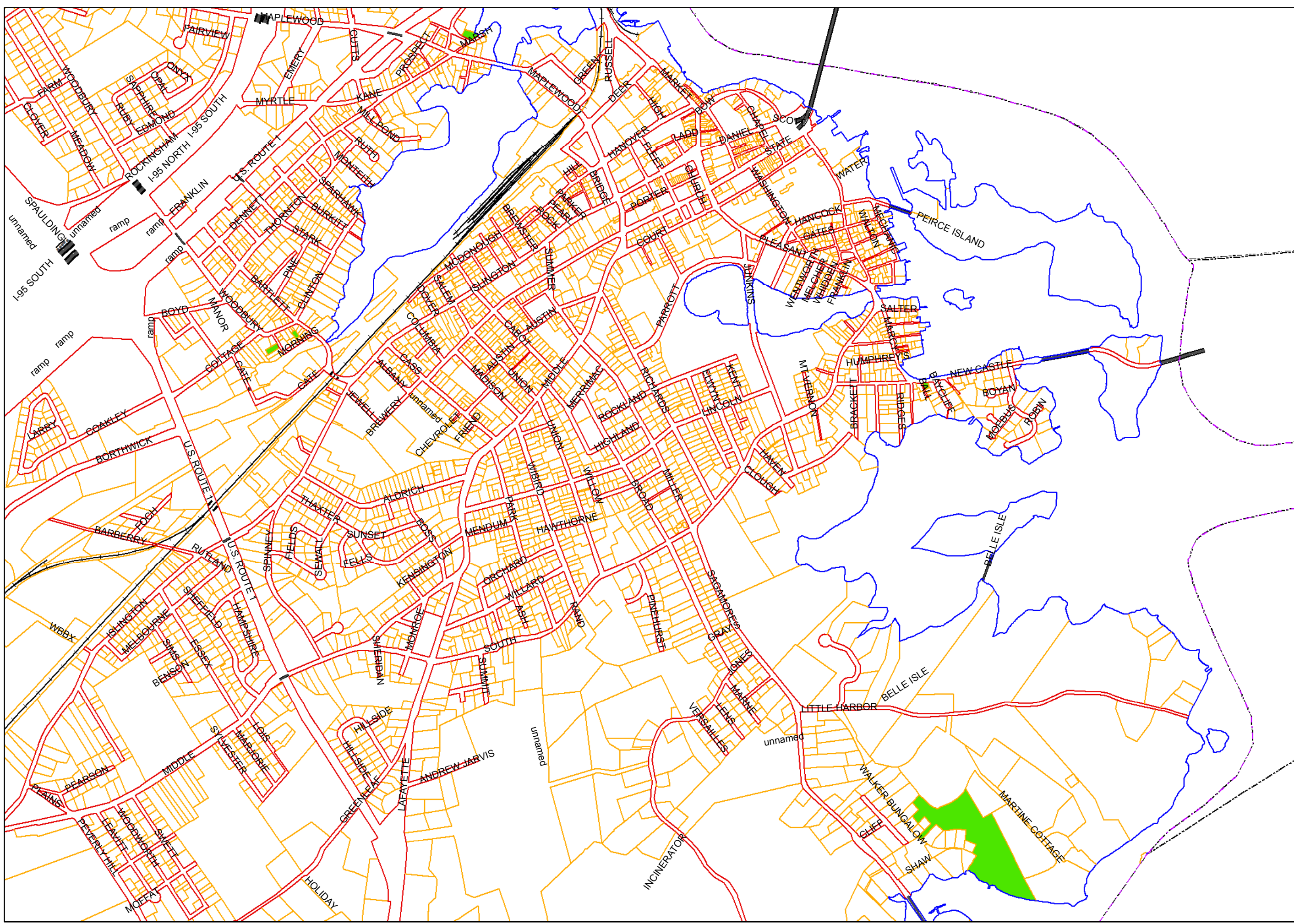
207

# City of Portsmouth



## Tax Assessor's Market Delineation

JACKSON HILL ST  
MORNING ST  
NEW CASTLE AVE  
WALKER BUNGALOW RD



Date: 5/11/2017

208

City of  
Portsmouth



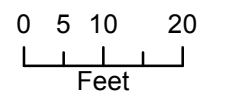
Tax Assessor's  
Market  
Delineation



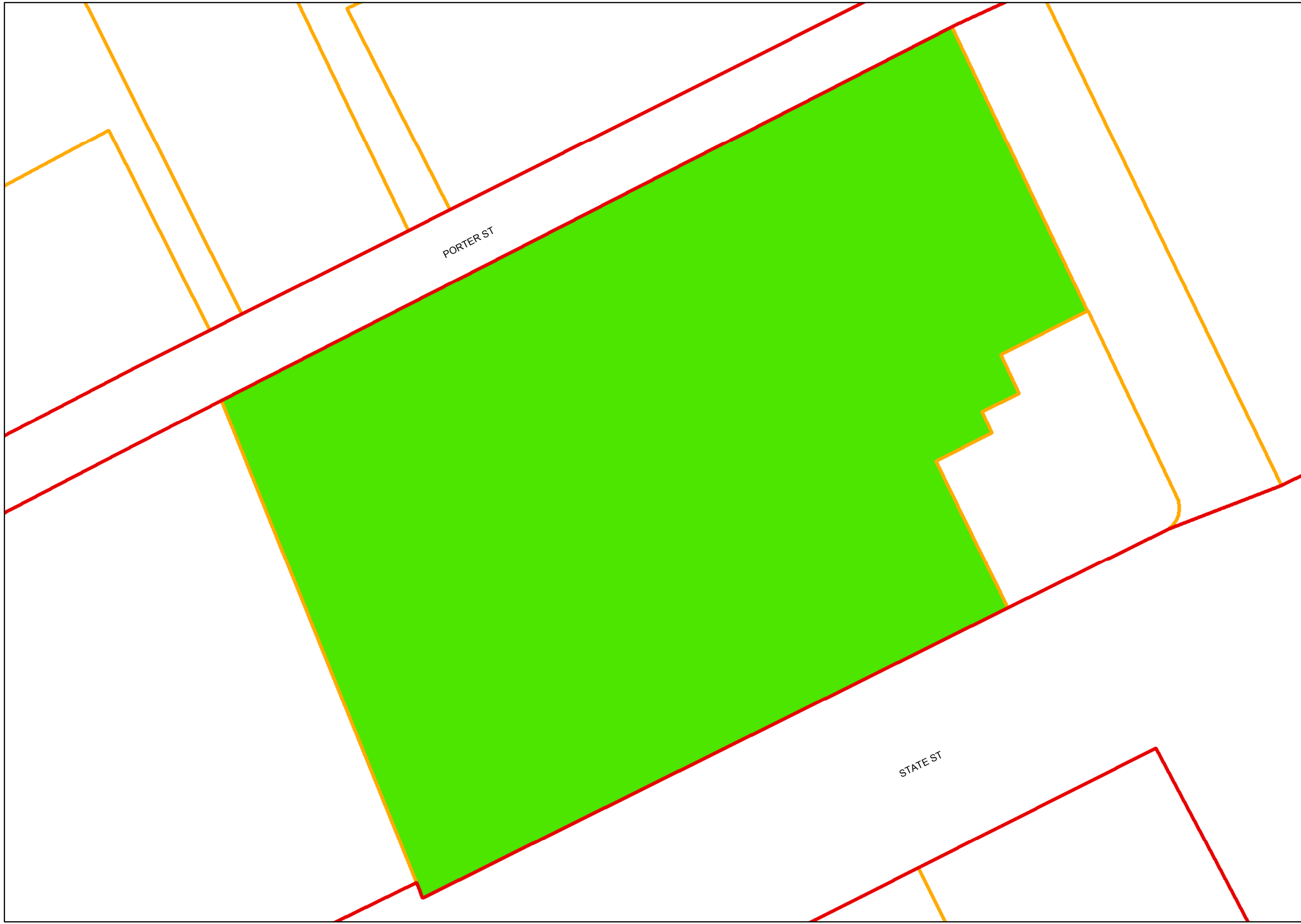
BOW ST

CHAPEL ST

BOW ST



Date: 5/11/2017



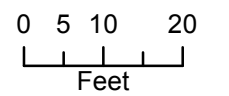
210

City of  
Portsmouth



Tax Assessor's  
Market  
Delineation

STATE ST



Date: 5/11/2017

CONGRESS ST



FLEET ST

PORTER ST

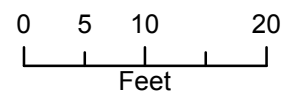
211

City of  
Portsmouth



Tax Assessor's  
Market  
Delineation

FLEET ST



Date: 5/11/2017



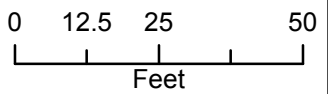
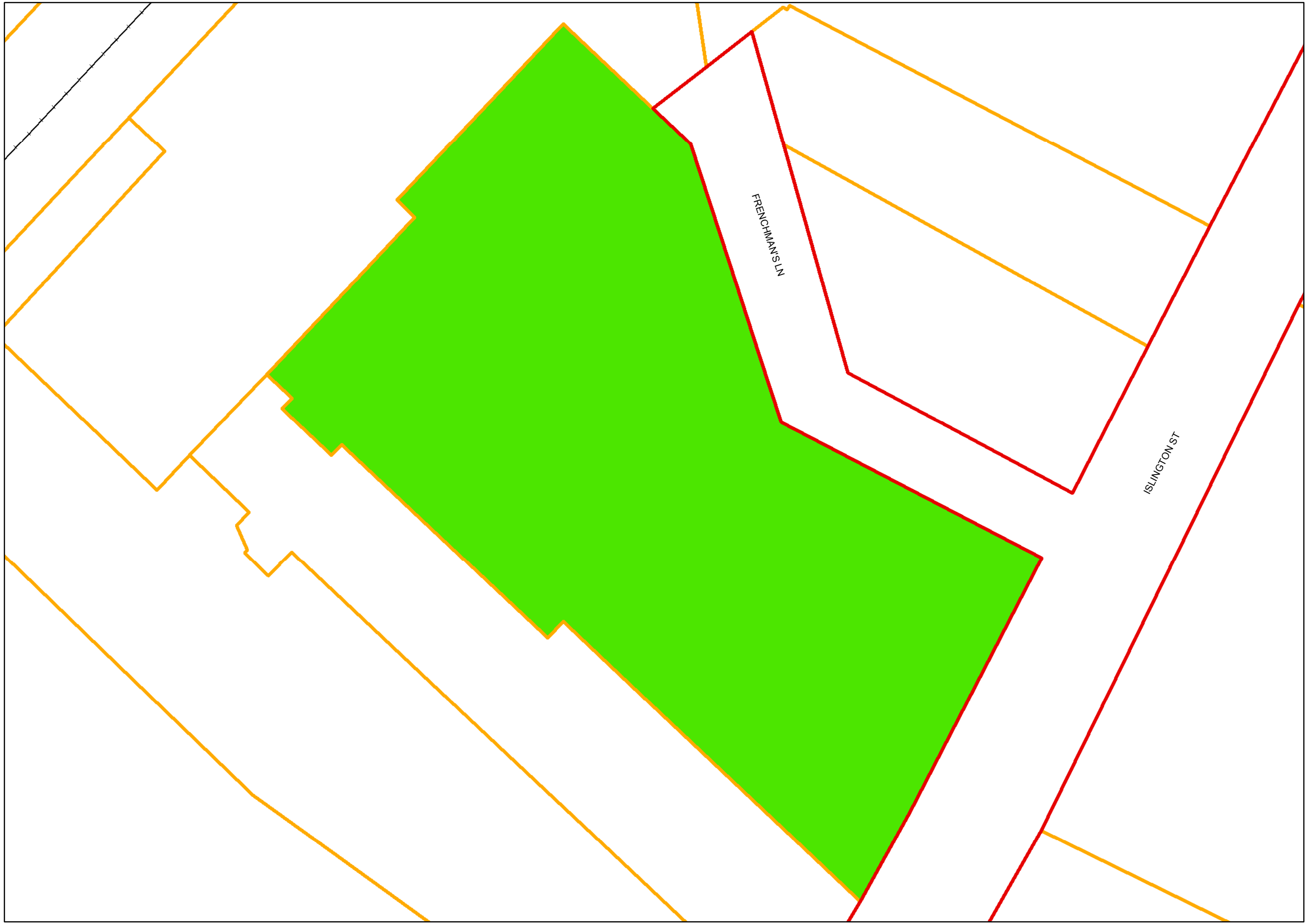
212

City of  
Portsmouth



Tax Assessor's  
Market  
Delineation

CONGRESS ST  
ISLINGTON ST



Date: 5/11/2017

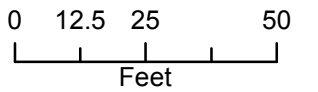
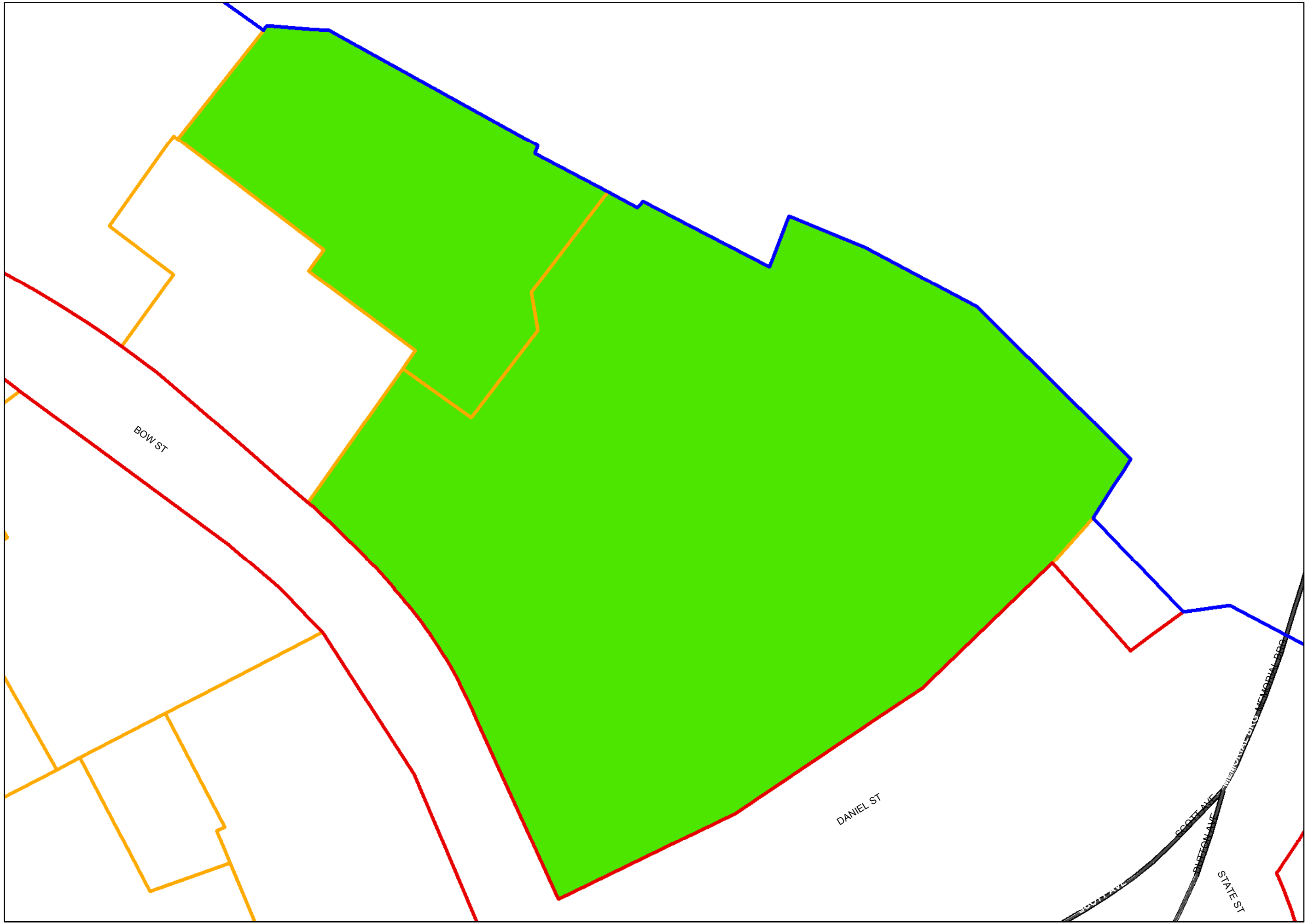
213

City of  
Portsmouth



Tax Assessor's  
Market  
Delineation

BOW ST  
HARBOUR PL



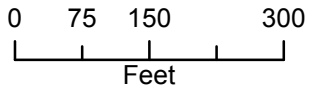
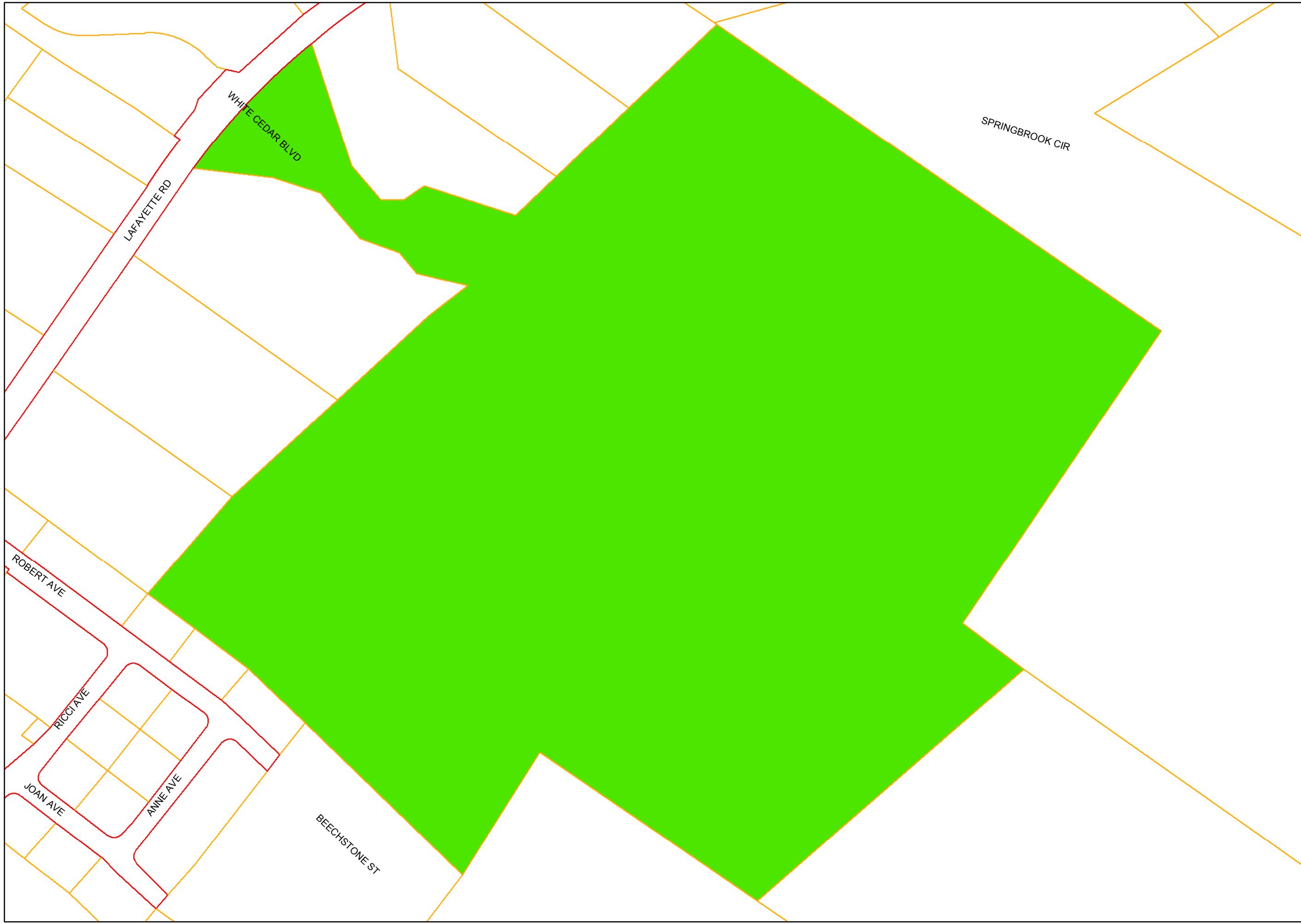
Date: 5/11/2017

**215**  
**City of**  
**Portsmouth**

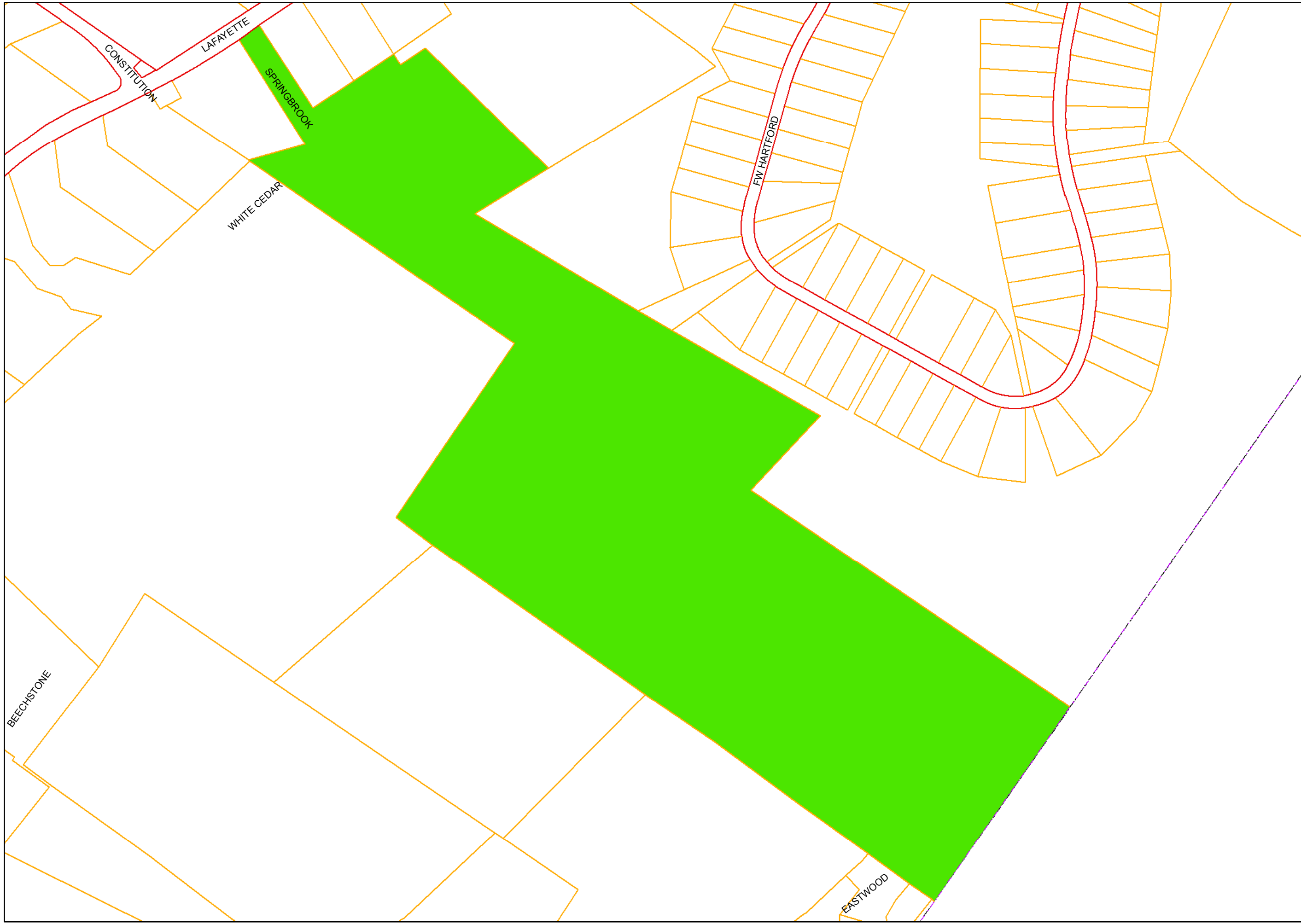


**Tax Assessor's**  
**Market**  
**Delineation**

WHITE CEDAR BLVD



Date: 5/11/2017



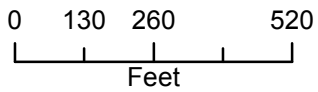
216

City of  
Portsmouth

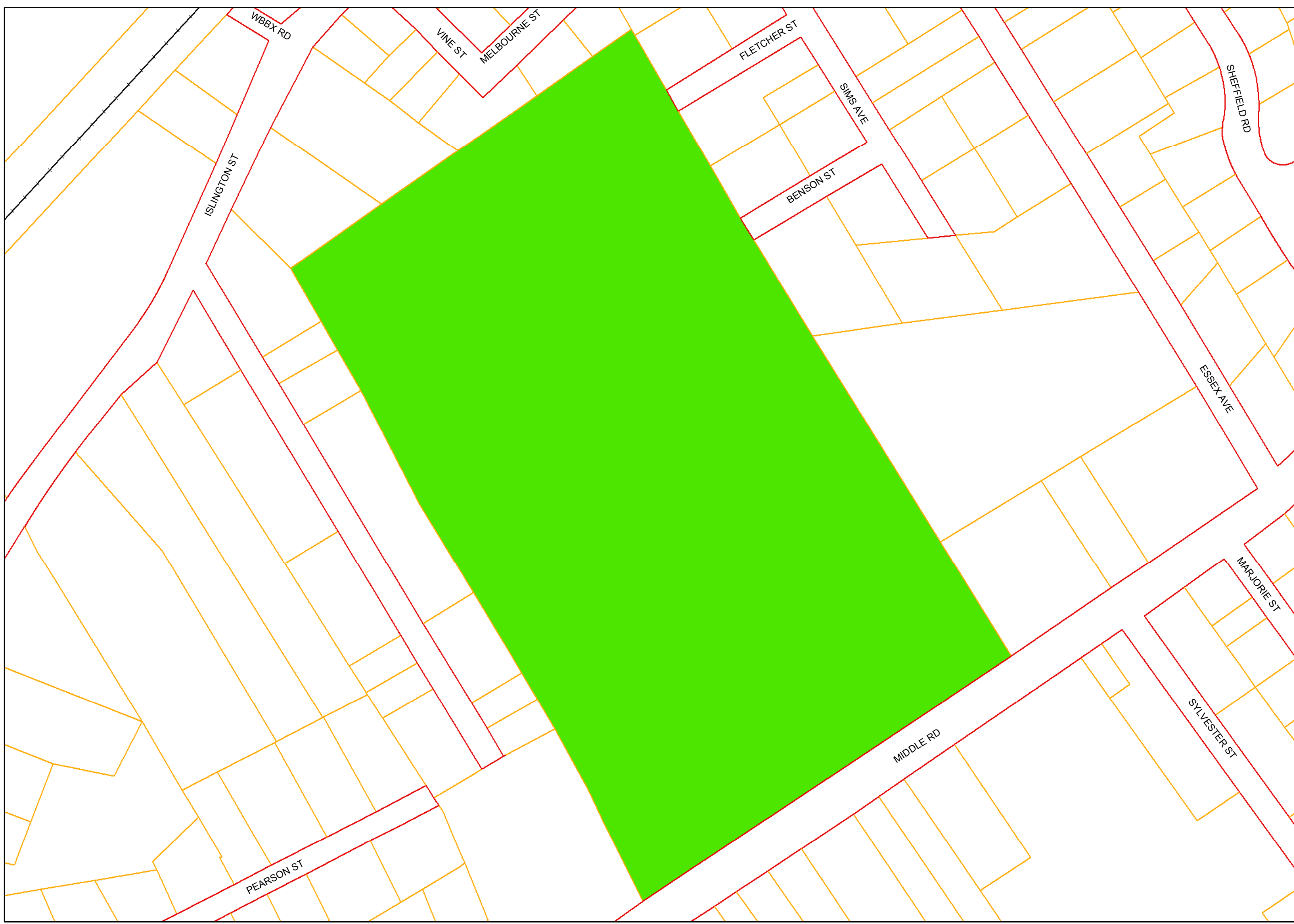


Tax Assessor's  
Market  
Delineation

SPRINGBROOK CIR



Date: 5/11/2017

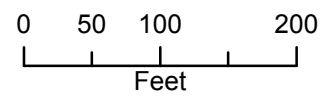


**217**  
**City of**  
**Portsmouth**



**Tax Assessor's**  
**Market**  
**Delineation**

777 MIDDLE RD  
RIVERBROOK  
CONDOS



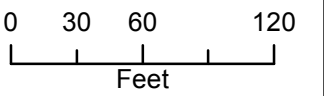
218

City of  
Portsmouth



Tax Assessor's  
Market  
Delineation

3370 LAFAYETTE RD  
WEATHERSTONE  
CONDOS



Date: 5/11/2017



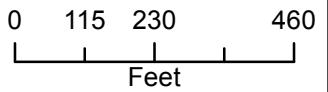
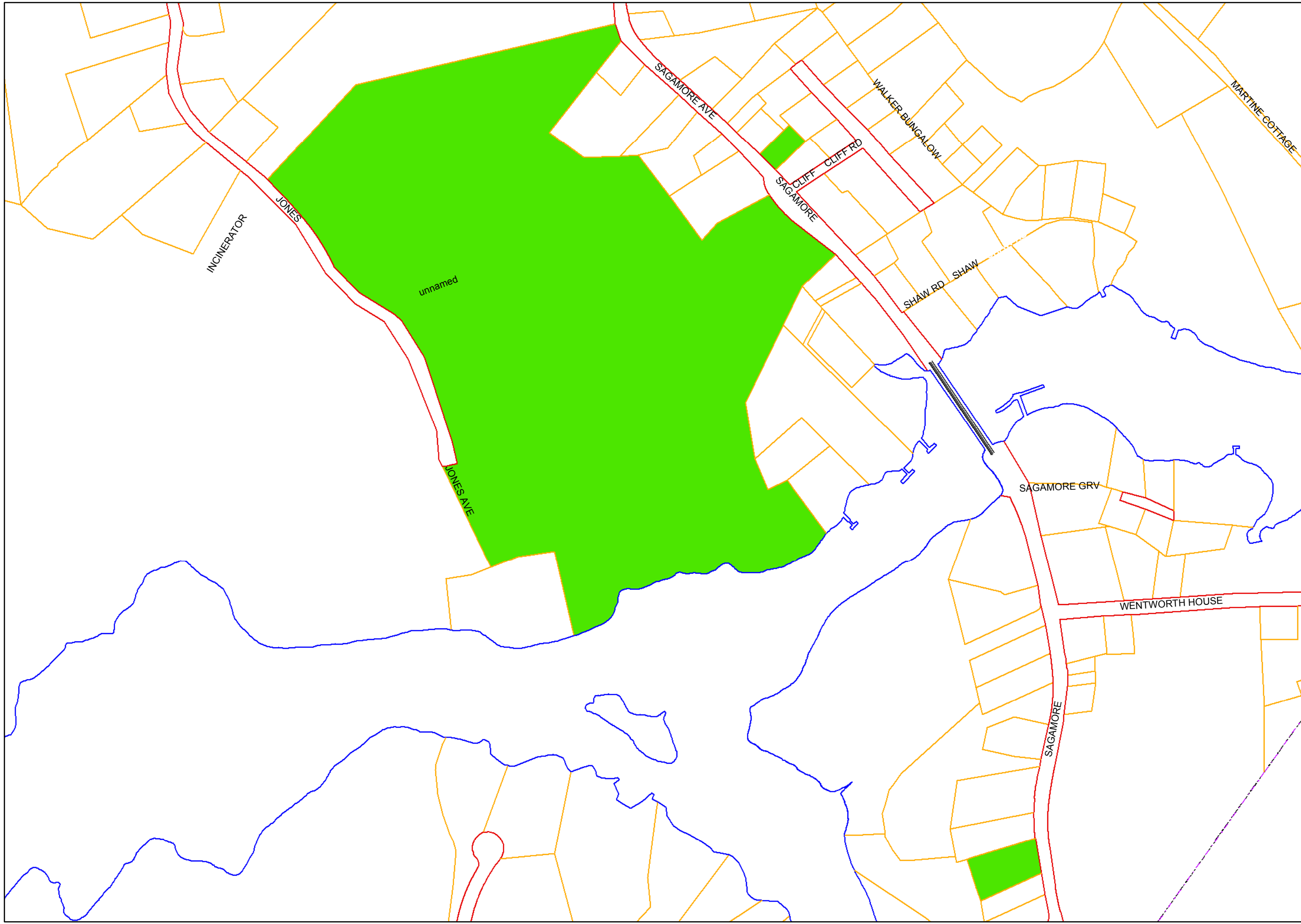
219

City of  
Portsmouth



Tax Assessor's  
Market  
Delineation

SAGAMORE AVE  
SAGAMORE ON THE  
HILL CONDOS



Date: 5/11/2017

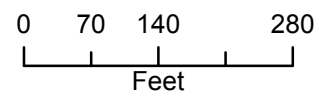
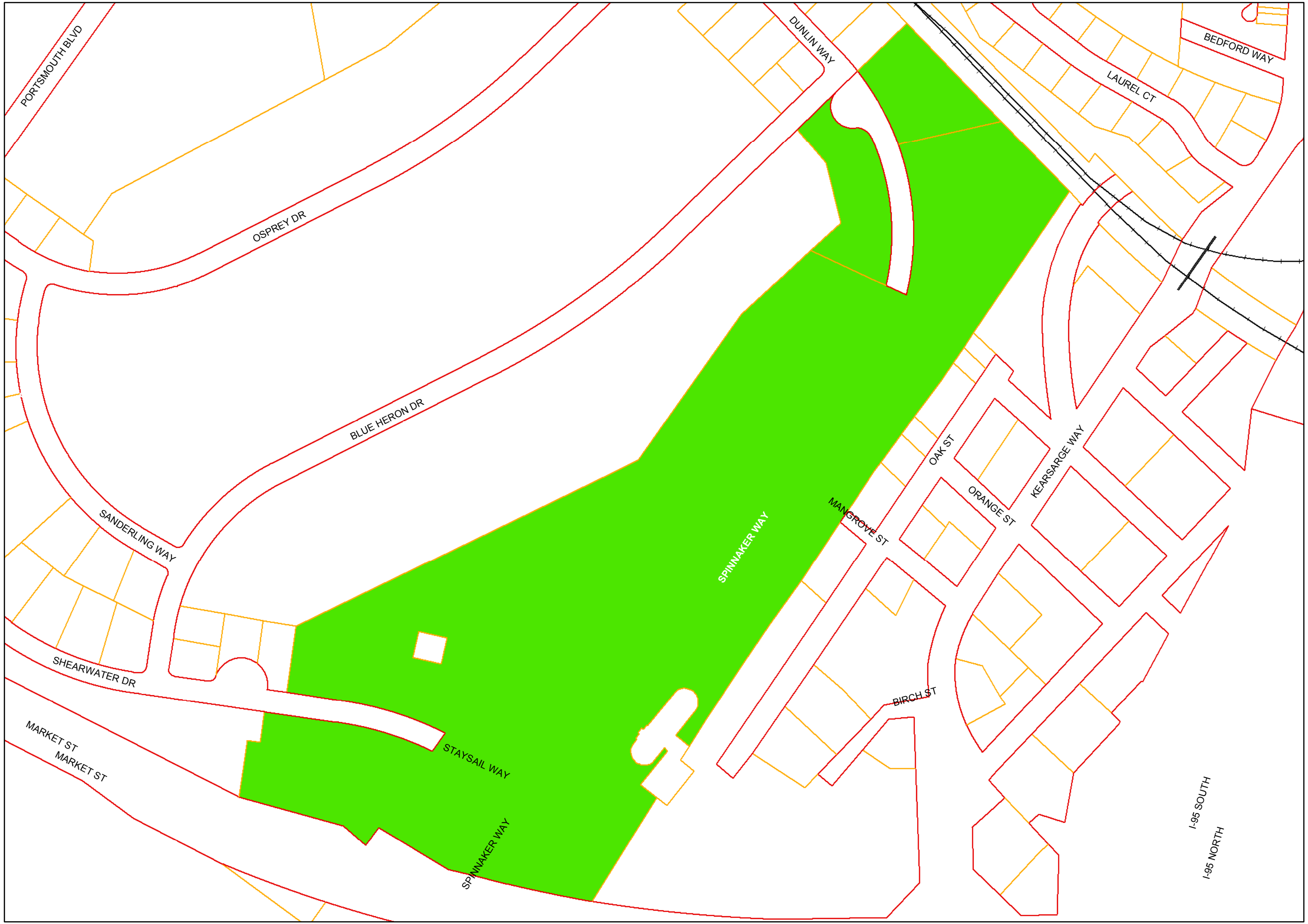
220

City of  
Portsmouth



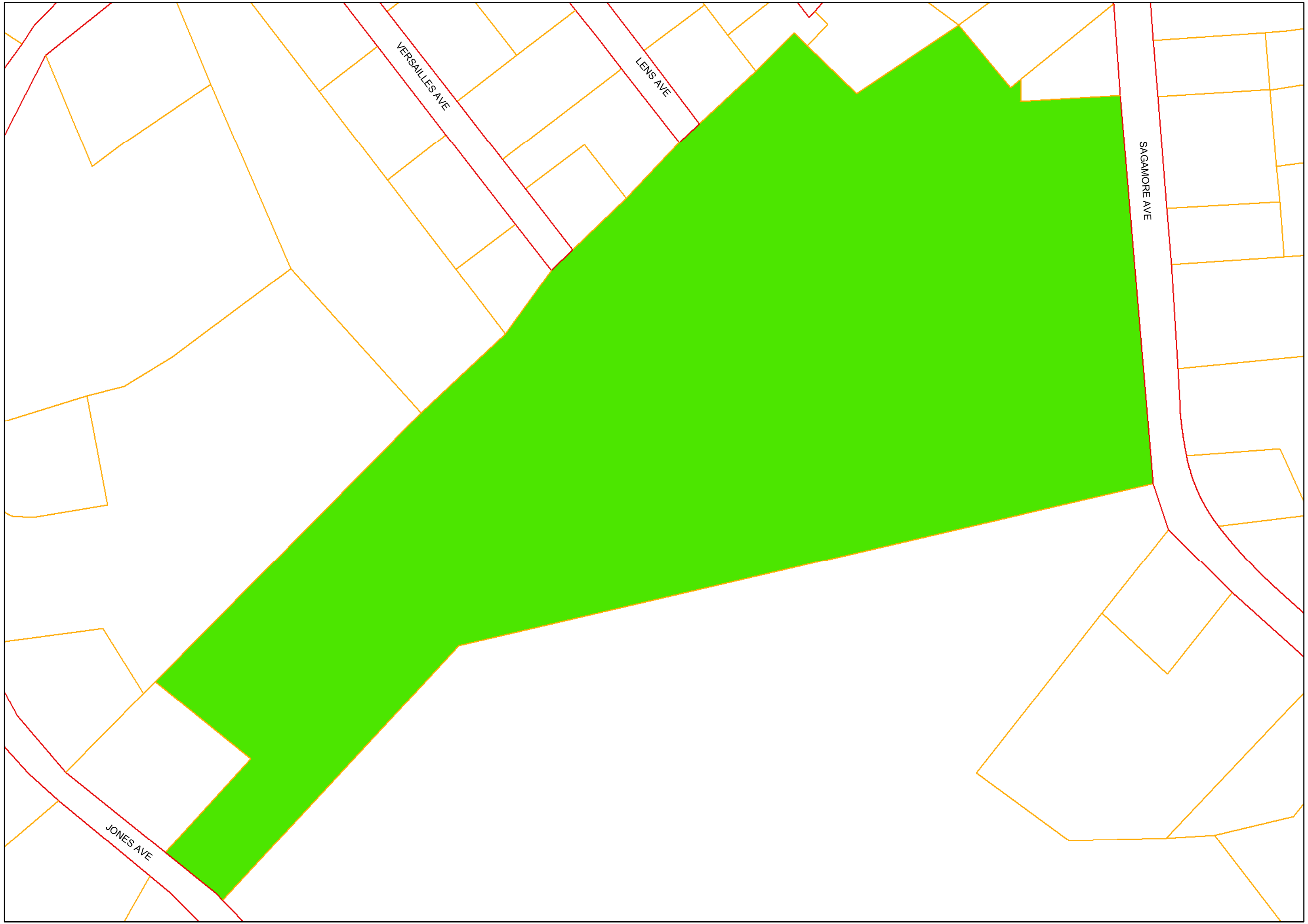
Tax Assessor's  
Market  
Delineation

SPINNAKER WAY  
STAYSAIL WAY  
SPINNAKER POINT  
CONDOS



Date: 5/11/2017





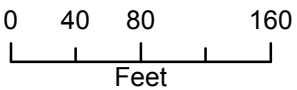
221

City of  
Portsmouth



Tax Assessor's  
Market  
Delineation

SAGAMORE AVE  
SAGAMORE COURT  
CONDOS



Date: 5/11/2017

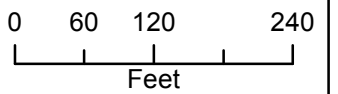
222

City of  
Portsmouth

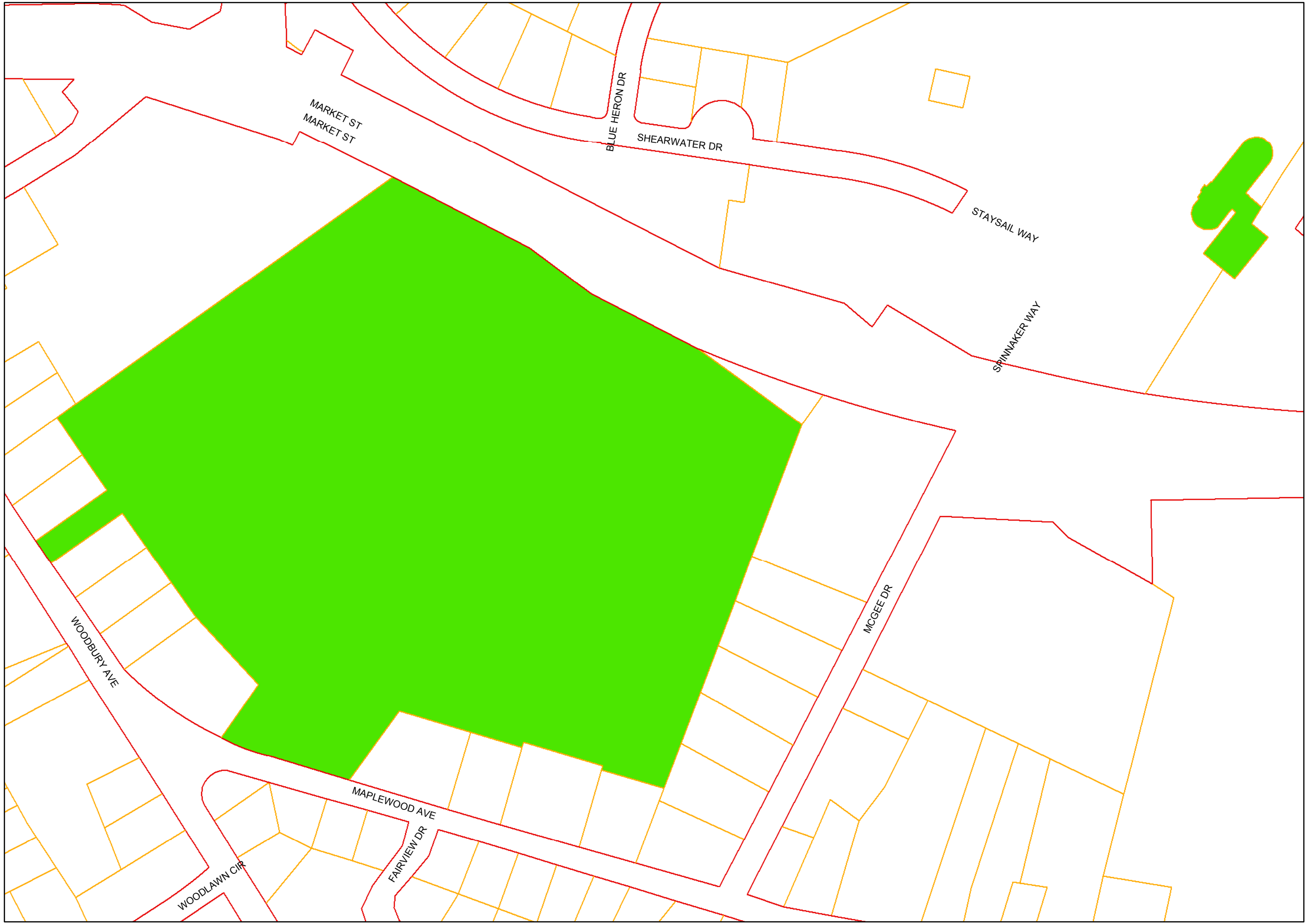


Tax Assessor's  
Market  
Delineation

1275 MAPLEWOOD AVE  
HERITAGE HILL  
CONDOS



Date: 5/11/2017



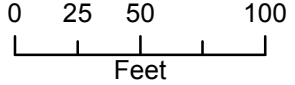
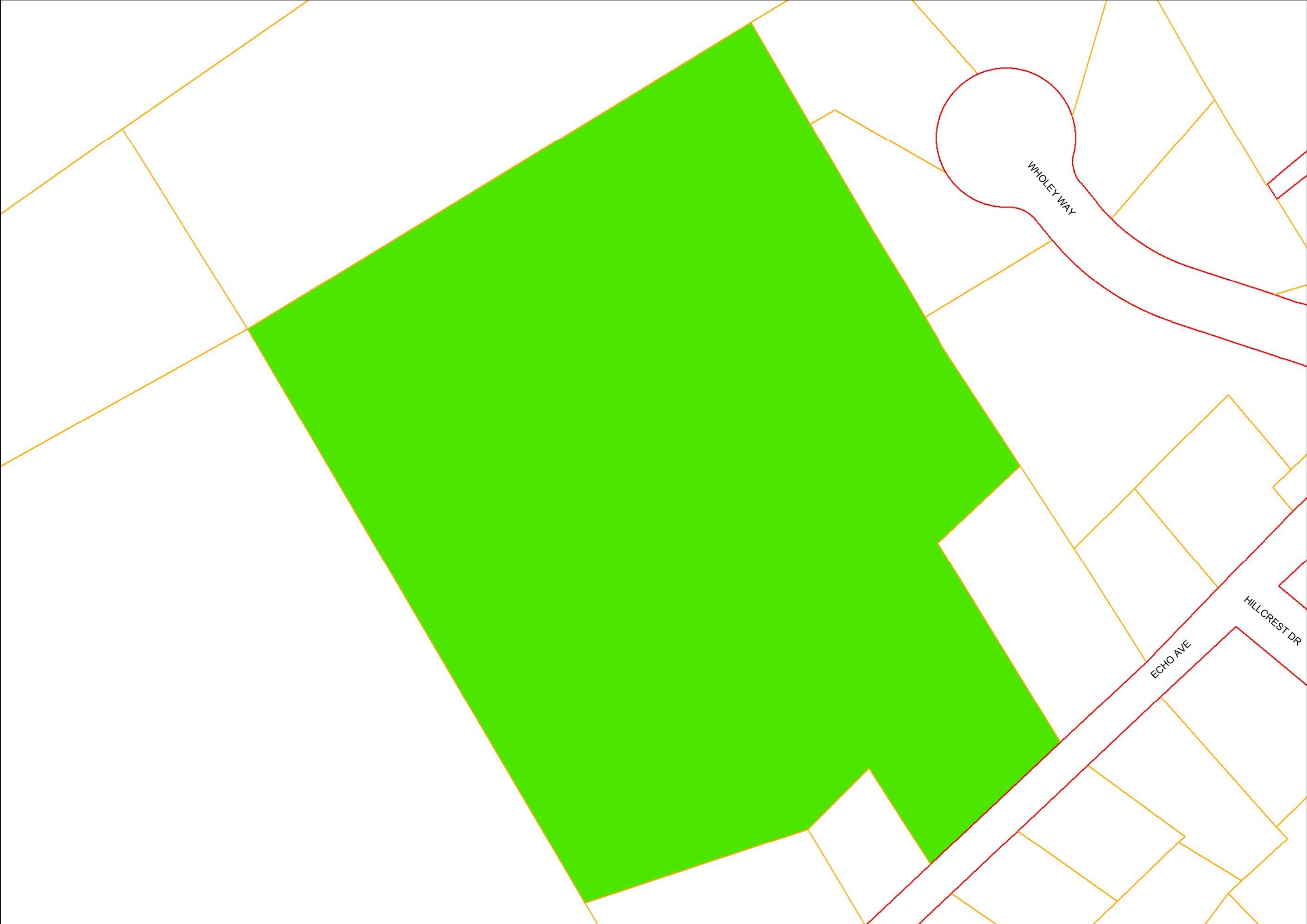
223

City of  
Portsmouth



Tax Assessor's  
Market  
Delineation

155 ECHO AVE



Date: 5/11/2017

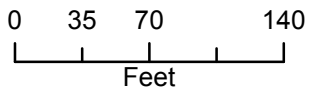
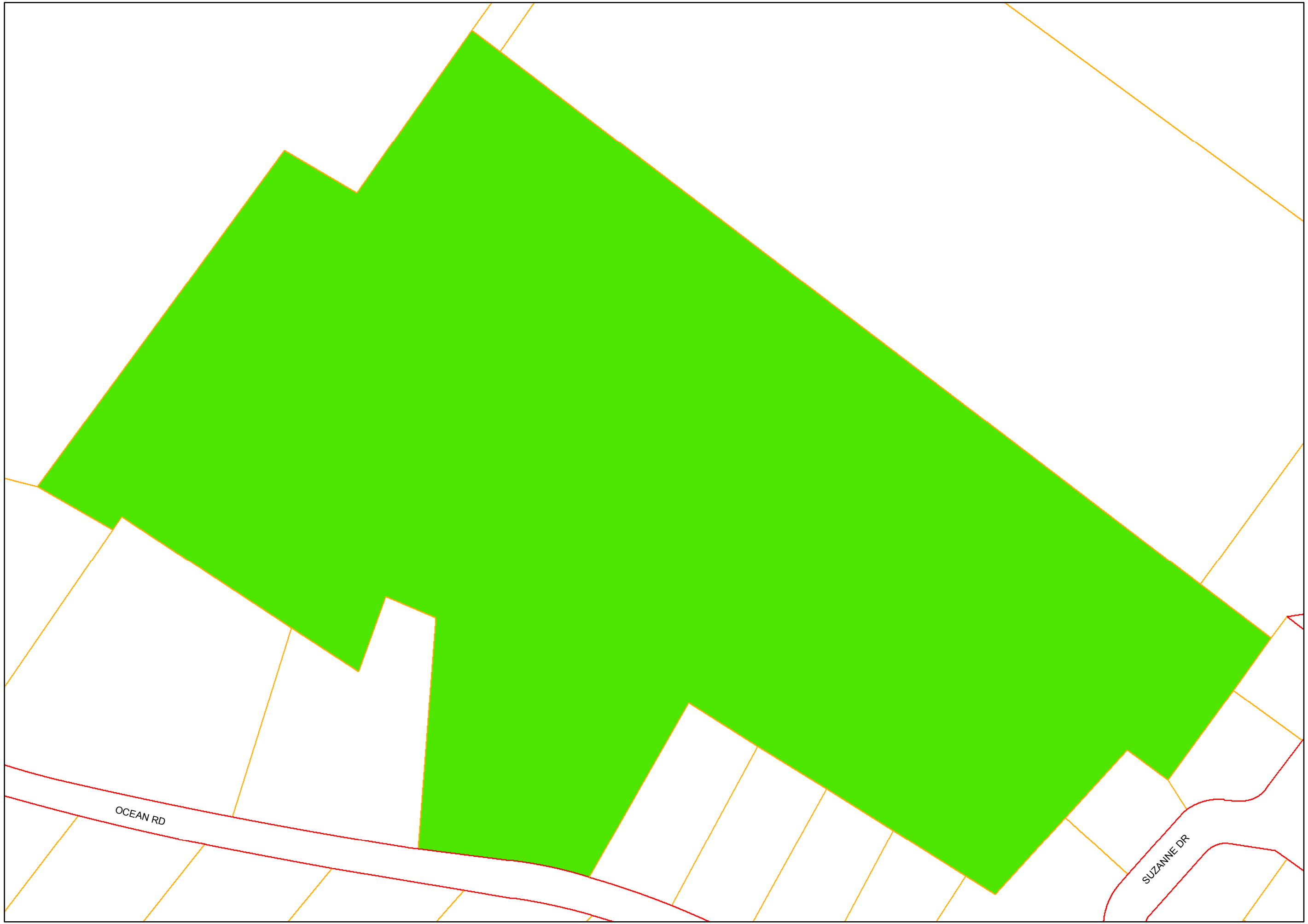
224

City of  
Portsmouth



Tax Assessor's  
Market  
Delineation

380 OCEAN RD  
CEDAR RIDGE  
CONDOS



Date: 5/11/2017

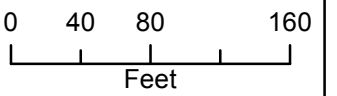
225

City of  
Portsmouth

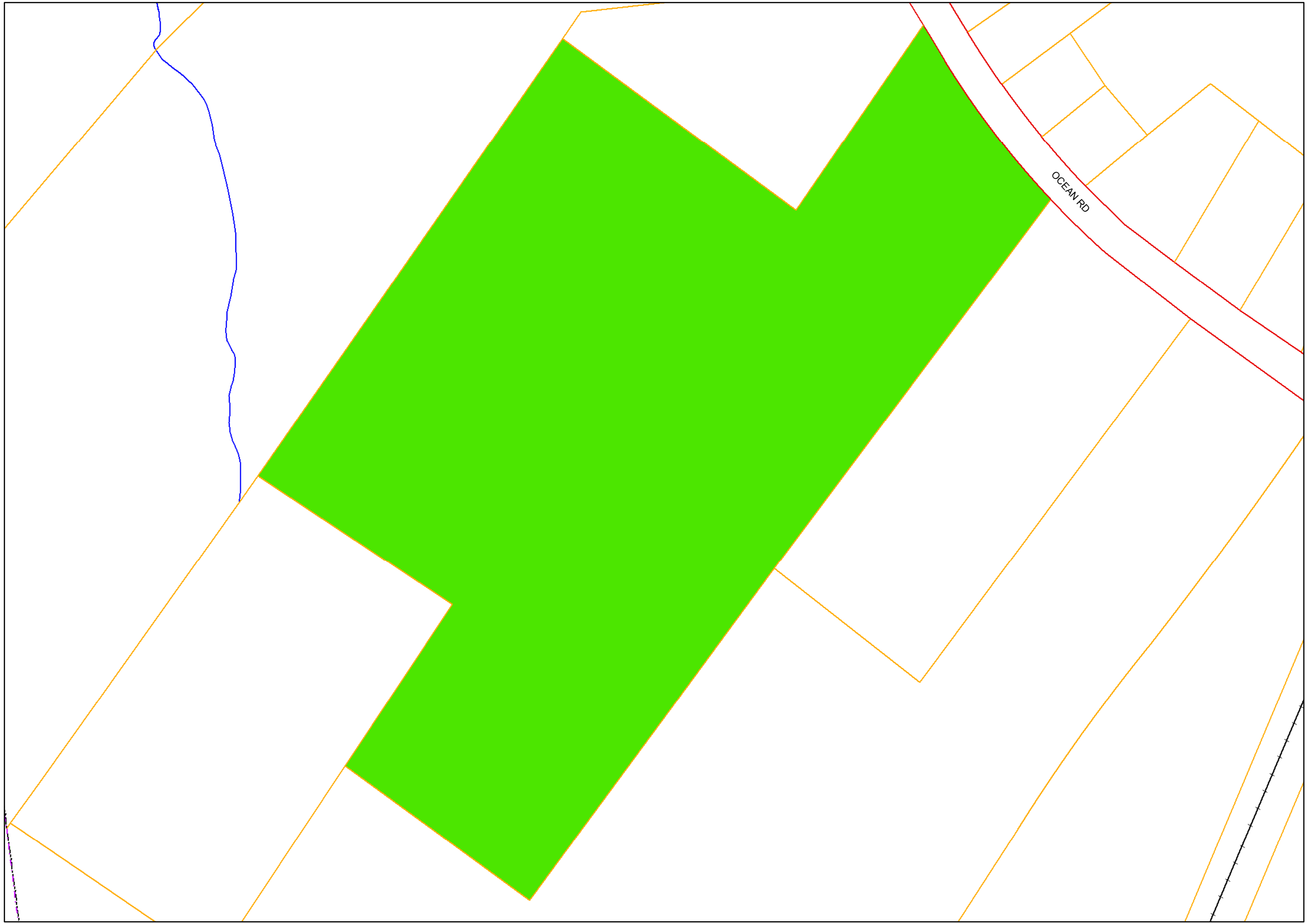


Tax Assessor's  
Market  
Delineation

445 OCEAN RD  
OCEAN VILLAGE  
CONDOS



Date: 5/11/2017

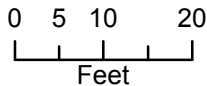
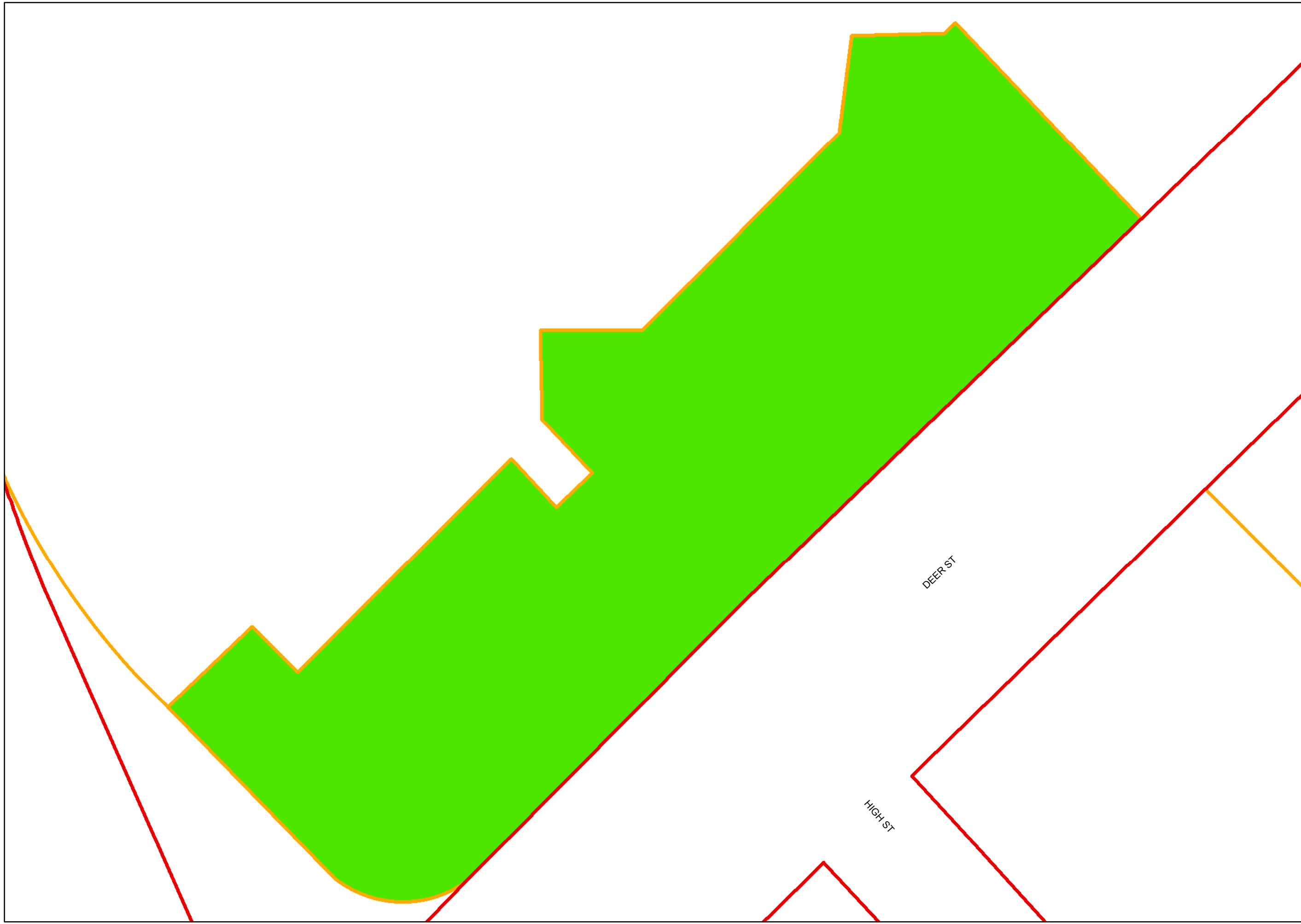


**City of  
Portsmouth**



**Tax Assessor's  
Market  
Delineation**

**226**

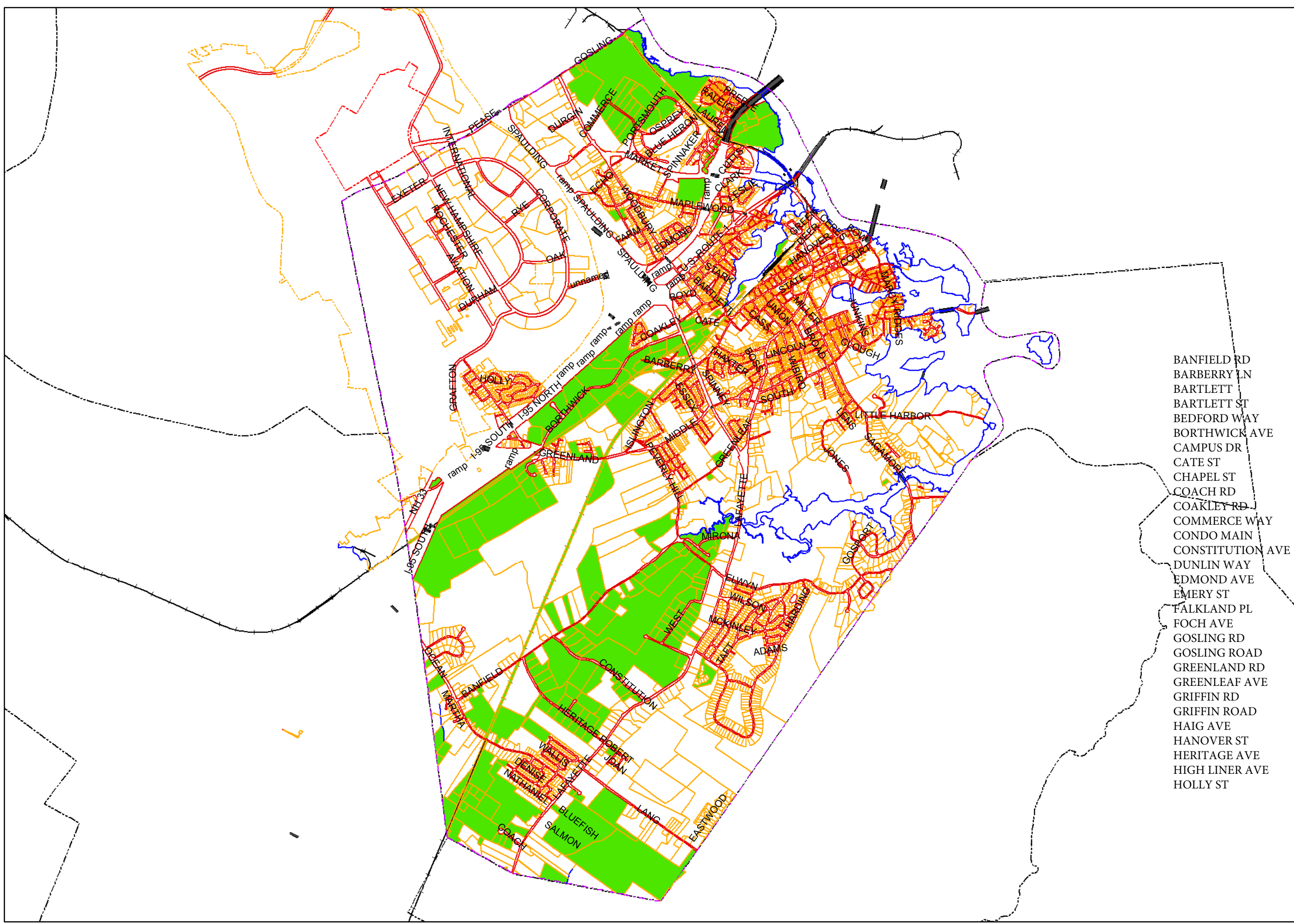


301

# City of Portsmouth

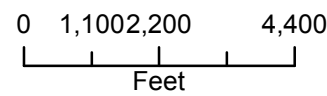


## Tax Assessor's Market Delineation




- BANFIELD RD
- BARBERRY LN
- BARTLETT
- BARTLETT ST
- BEDFORD WAY
- BORTHWICK AVE
- CAMPUS DR
- CATE ST
- CHAPEL ST
- COACH RD
- COAKLEY RD
- COMMERCE WAY
- CONDO MAIN
- CONSTITUTION AVE
- DUNLIN WAY
- EDMOND AVE
- EMERY ST
- FALKLAND PL
- FOCH AVE
- GOSLING RD
- GOSLING ROAD
- GREENLAND RD
- GREENLEAF AVE
- GRIFFIN RD
- GRIFFIN ROAD
- HAIG AVE
- HANOVER ST
- HERITAGE AVE
- HIGH LINER AVE
- HOLLY ST

- ISLINGTON ST
- KEARSARGE WAY
- LAFAYETTE RD
- LANG RD
- LONGMEADOW LN
- LONGMEADOW RD
- MAGNOLIA ST
- APLEWOOD AVE
- MARIETTE DR
- MARKET ST
- MICHAEL SUCCI DR
- MIRONA RD
- MIRONA RD EXT
- OCEAN RD
- ORIENTAL GDNS
- PDA NEWINGTON
- PDA PORTSMOUTH
- PEVERLY HILL RD
- PORTSMOUTH BLVD
- POST RD
- PREBLE WAY
- RANGER WAY
- ROBERT AVE
- ROCK ST
- SAGAMORE AVE
- SARATOGA WAY
- SUZANNE DR
- US ROUTE 1 BYP
- VARIOUS
- WEST RD
- WOODBURY AVE



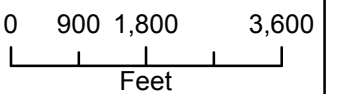
302

# City of Portsmouth

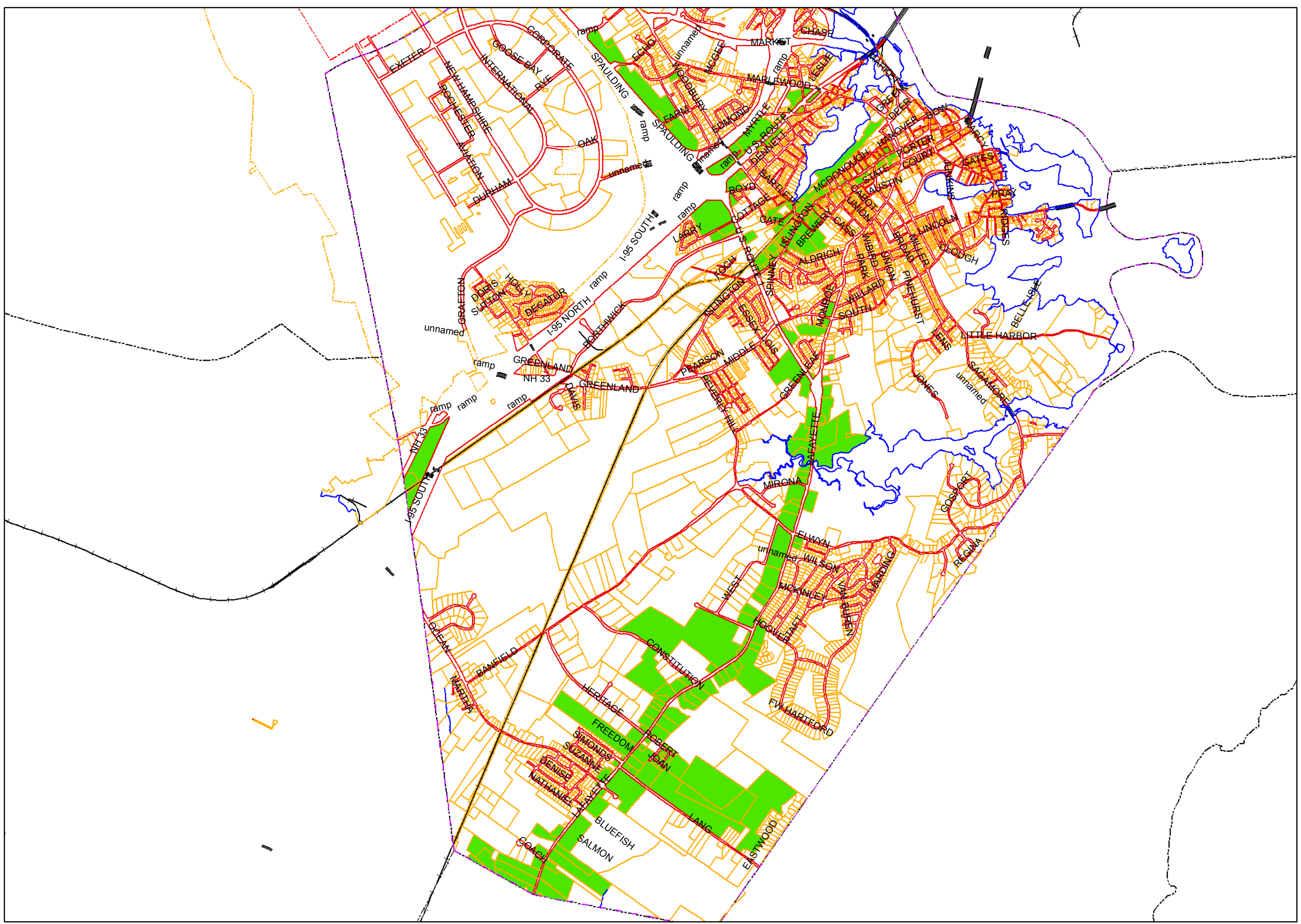


## Tax Assessor's Market Delineation

- ALBANY ST
- ANNE AVE
- BARTLETT ST
- BORTHWICK AVE
- BOYD RD
- BREWERY LN
- BRIDGE ST
- CATE ST
- CONSTITUTION AVE
- ECHO AVE
- FARM LN
- FRANKLIN DR
- FREEDOM CIR
- GREENLAND RD
- GREENLEAF AVE
- INTERSTATE BY PS
- ISLINGTON ST
- JEWELL CT
- JOAN AVE
- LAFAYETTE RD
- LAFAYETTE ROAD
- LANG RD
- MAPLEWOOD AVE
- MIDDLE RD
- MIRONA RD
- PEARL ST
- PEVERLY HILL RD
- RICCI AVE
- ROBERT AVE
- SPAULDING TPKE
- US ROUTE 1 BYP
- WOODBURY AVE



Date: 5/11/2017





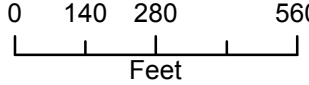
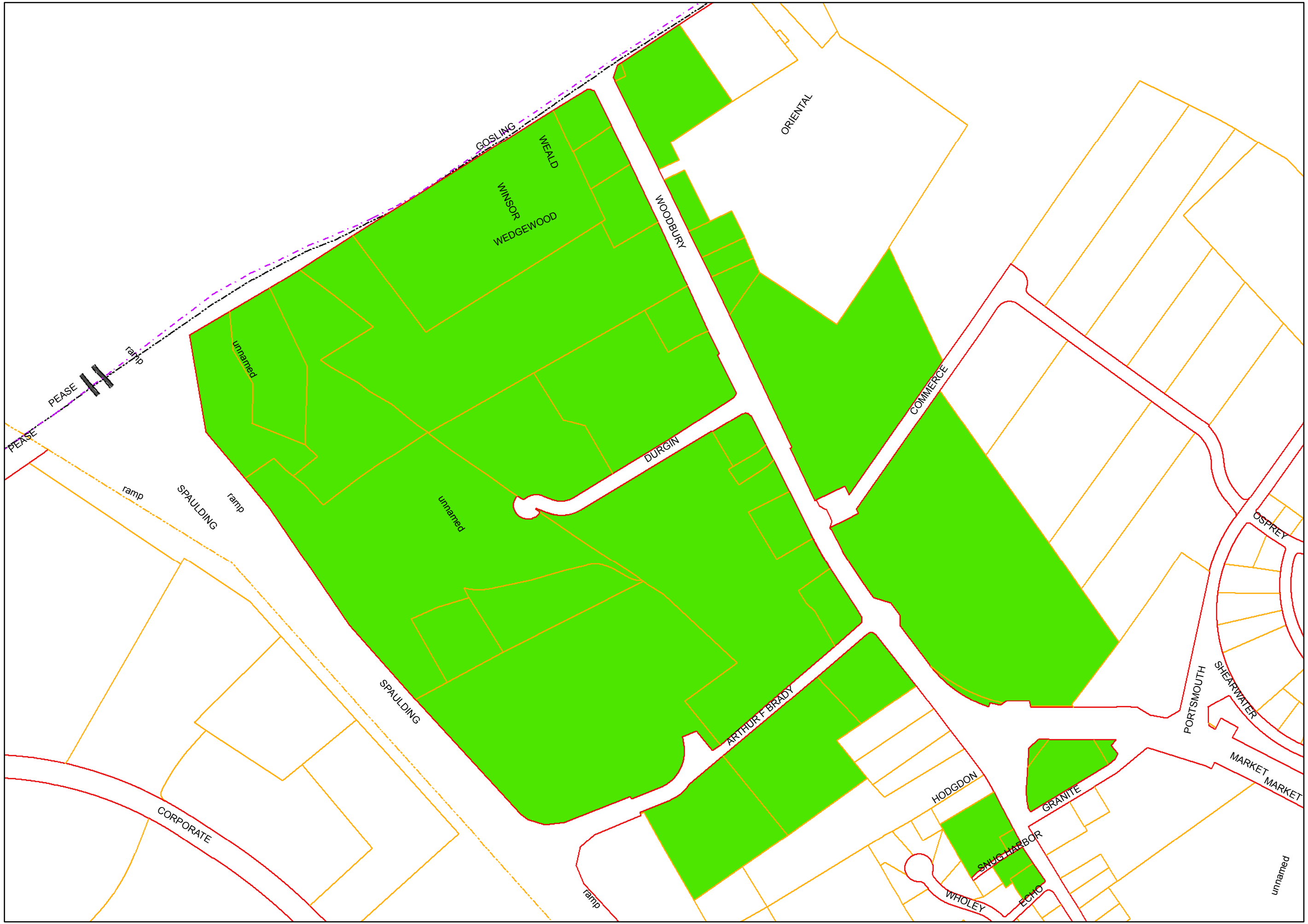
303

City of  
Portsmouth



Tax Assessor's  
Market  
Delineation

ARTHUR F BRADY DR  
DURGIN LN  
GOSLING RD  
GRANITE ST  
MARKET ST  
WOODBURY AVE

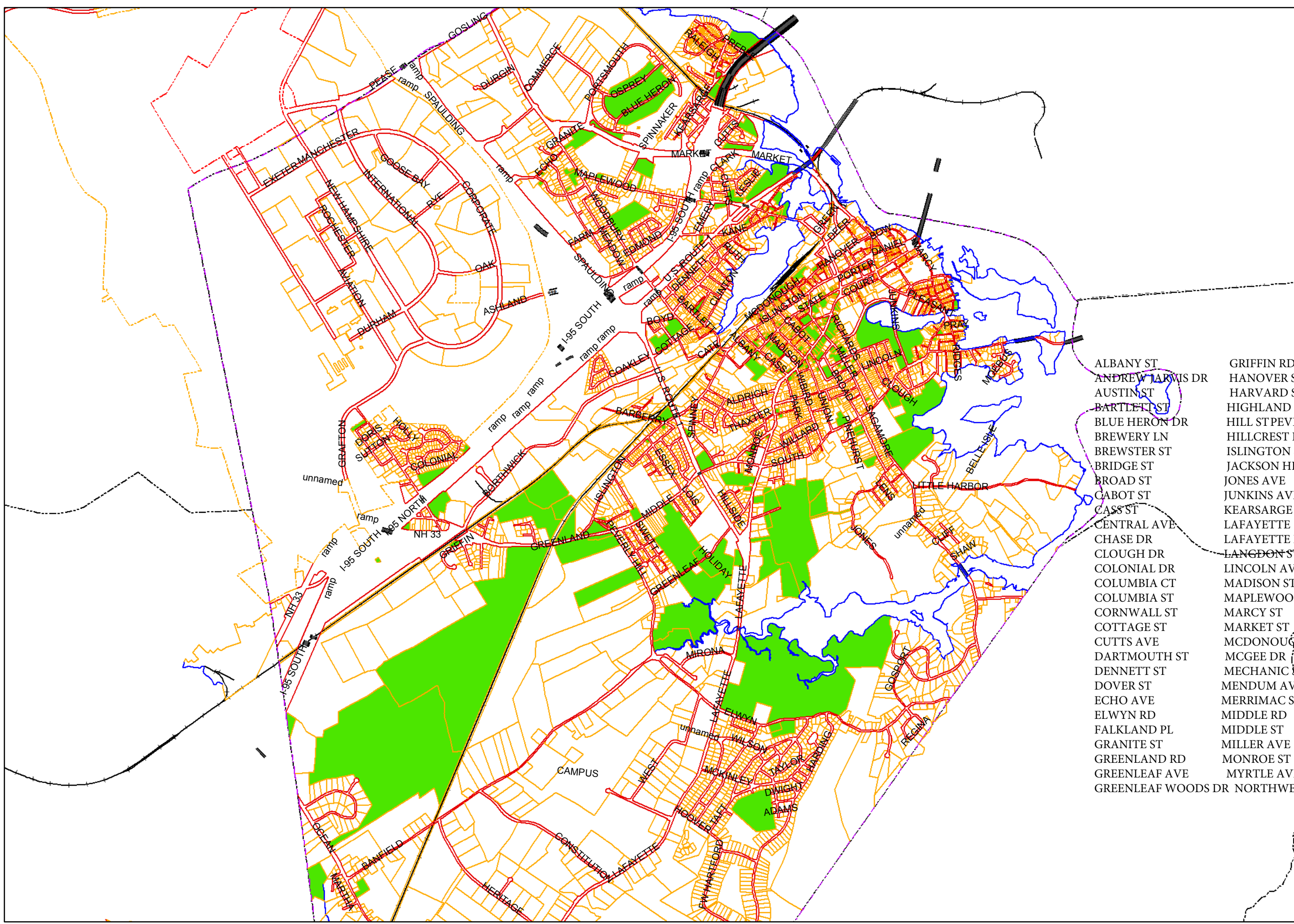


Date: 5/11/2017

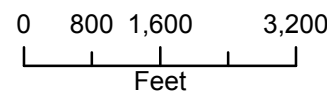
# City of Portsmouth



## Tax Assessor's Market Delineation



- ALBANY ST
- ANDREW JARVIS DR
- AUSTIN ST
- BARTLETT ST
- BLUE HERON DR
- BREWERY LN
- BREWSTER ST
- BRIDGE ST
- BROAD ST
- CABOT ST
- CASS ST
- CENTRAL AVE
- CHASE DR
- CLOUGH DR
- COLONIAL DR
- COLUMBIA CT
- COLUMBIA ST
- CORNWALL ST
- COTTAGE ST
- CUTTS AVE
- DARTMOUTH ST
- DENNETT ST
- DOVER ST
- ECHO AVE
- ELWYN RD
- FALKLAND PL
- GRANITE ST
- GREENLAND RD
- GREENLEAF AVE
- GREENLEAF WOODS DR
- GRIFFIN RD
- HANOVER ST
- HARVARD ST
- HIGHLAND ST
- HILL ST PEVERLY
- HILLCREST DR
- ISLINGTON ST
- JACKSON HILL ST
- JONES AVE
- JUNKINS AVE
- KEARSARGE WAY
- LAFAYETTE
- LAFAYETTE RD
- LANGDON ST
- LINCOLN AVE
- MADISON ST
- MAPLEWOOD AVE
- MARCY ST
- MARKET ST
- MCDONOUGH ST
- MC GEE DR
- MECHANIC ST
- MENDUM AVE
- MERRIMAC ST
- MIDDLE RD
- MIDDLE ST
- MILLER AVE
- MONROE ST
- MYRTLE AVE
- NORTHWEST ST
- OCEAN RD
- OSPREY DR
- PARROTT AVE
- PEARL ST
- HILL RD
- PICKERING AVE
- PLAINS AVE
- PRAY ST
- PREBLE WAY
- PROSPECT ST
- RANGER WAY
- RICHARDS AVE
- ROCKLAND ST
- SAGAMORE AVE
- SARATOGA WAY
- SHEARWATER DR
- SHERBURNE RD
- SOUTH SCHOOL ST
- SOUTH ST
- SPINNEY RD
- SPRING ST
- STATE ST
- STAYSAIL WAY
- SUMMER ST
- SWETT AVE
- UNION ST
- VAN BUREN AVE
- WENTWORTH HSE RD
- WOODBURY AVE
- WOODLAWN CIR



305

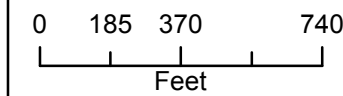
# City of Portsmouth



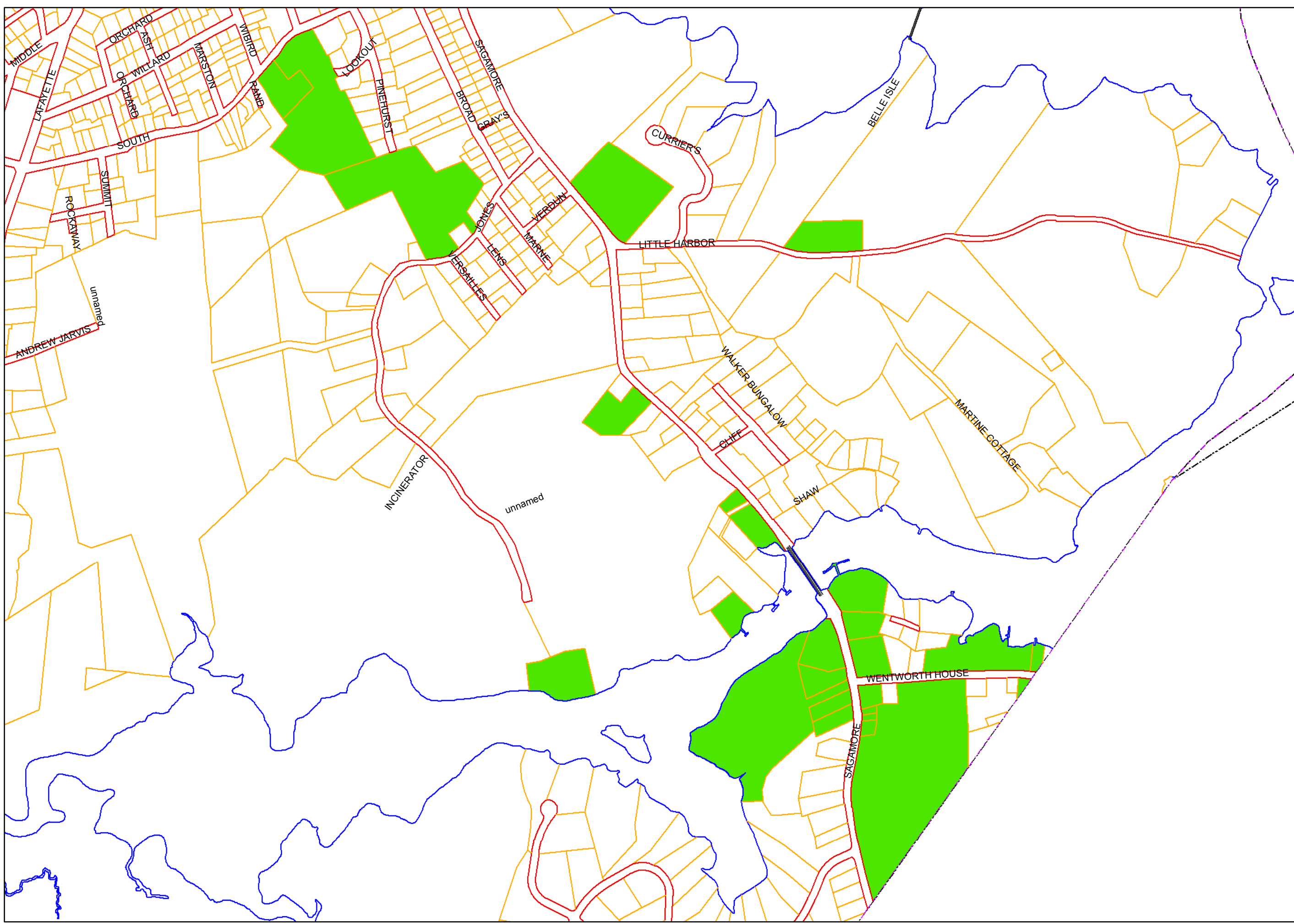
## Tax Assessor's Market Delineation



- ATKINSON ST
- BOW ST
- BRIDGE ST
- CERES ST
- CHAPEL CT
- CHAPEL ST
- CHESTNUT ST
- CHURCH ST
- COMMERCIAL AVE
- CONGRESS ST
- COURT ST
- DEER ST
- FLEET ST
- FOUNDRY PL
- FOUR TREE IS
- GARDNER ST
- GREEN ST
- HANCOCK ST
- HANOVER ST
- HARBOUR PL
- HIGH ST
- ISLINGTON ST
- JEFFERSON ST
- JUNKINS AVE
- LADD ST
- MAPLEWOOD AVE
- MARCY ST
- MARKET SQ
- MARKET ST
- MECHANIC ST
- MIDDLE ST
- NEW CASTLE AVE
- PARROTT AVE
- PEIRCE ISLAND RD
- PENHALLOW ST
- PIERCE ISLAND
- PIERCE ISLAND RD
- PLEASANT ST
- PUDDLE LN
- RAYNES AVE
- RUSSELL ST
- SHEAFE ST
- SOUTH ST
- STATE ST
- VAUGHAN MALL
- VAUGHAN ST
- WASHINGTON ST
- WENTWORTH ST



Date: 5/11/2017



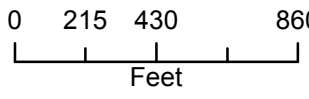
306

City of  
Portsmouth



Tax Assessor's  
Market  
Delineation

CONSTITUTION AVE  
JONES AVE  
LITTLE HARBOR RD  
SAGAMORE AVE  
SOUTH ST  
WENTWORTH HOUSE RD



Date: 5/11/2017

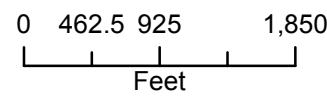
307

# City of Portsmouth

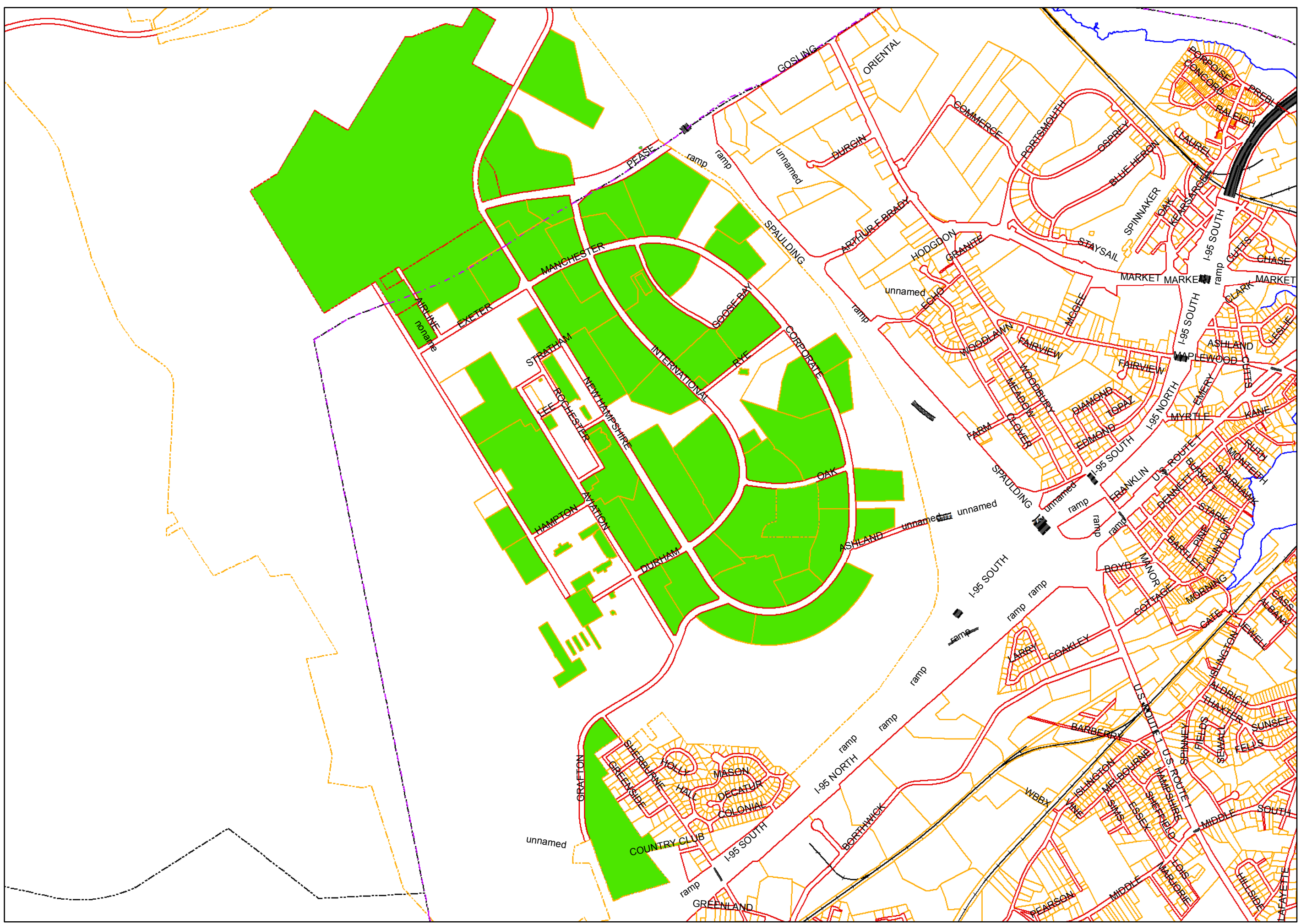


## Tax Assessor's Market Delineation

- AIRLINE AVE
- ARBORETUM DR
- AVIATION AVE
- CORPORATE DR
- DURHAM ST
- FLIGHT LINE RD
- GRAFTON DR
- HAMPTON ST
- INTERNATIONAL
- INTERNATIONAL DR
- LEE ST
- MANCHESTER SQ
- NEW HAMPSHIRE AVE
- OAK AVE
- PEASE BLVD
- REDHOOK WAY
- ROCHESTER AVE
- RYE ST



Date: 5/11/2017



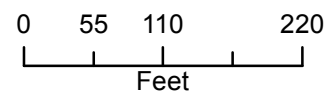
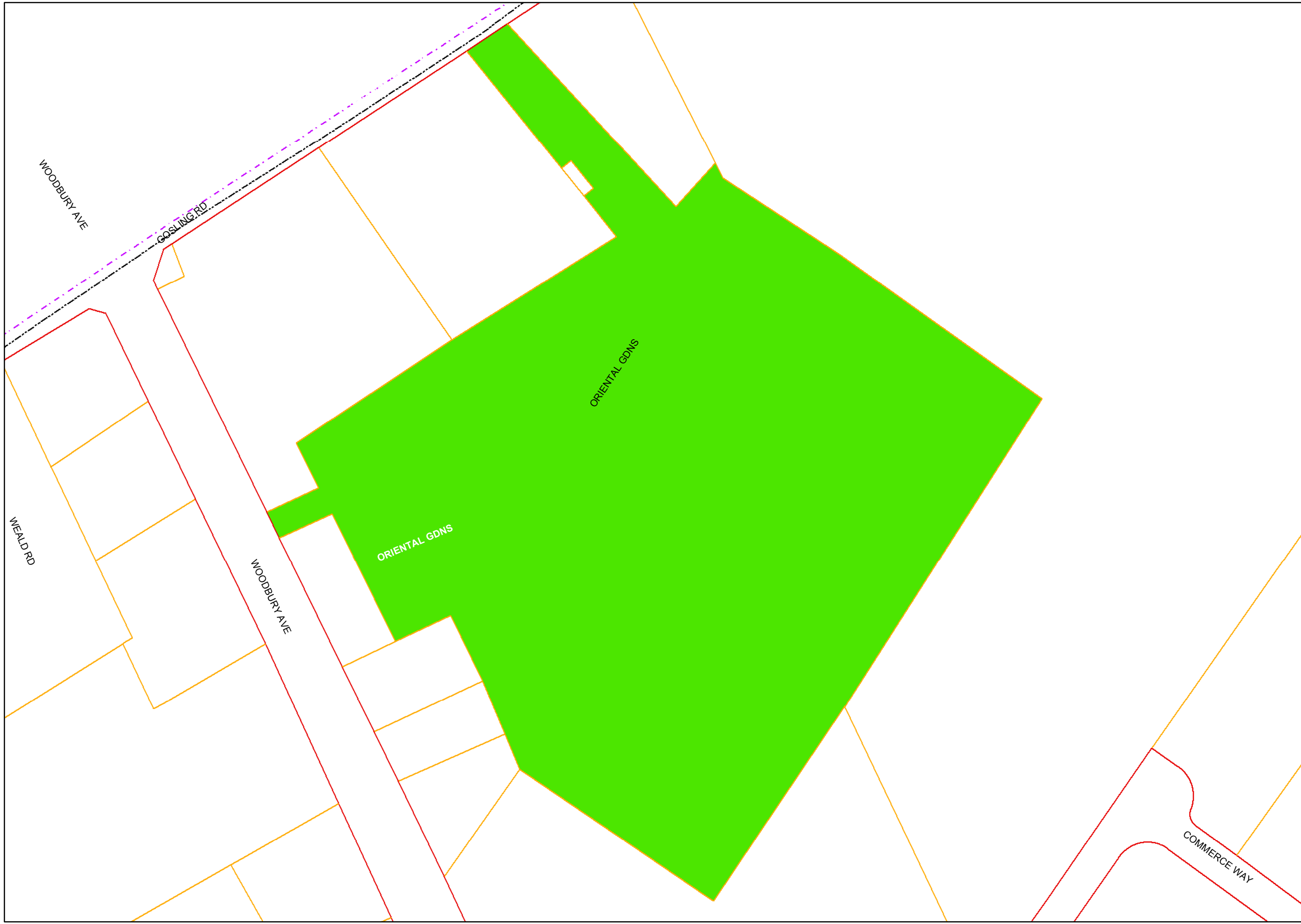
401

City of  
Portsmouth



Tax Assessor's  
Market  
Delineation

INTERNATIONAL DR  
ORIENTAL GDNS  
RYE ST  
VARIOUS



Date: 5/11/2017



HODGDON LN

WOODBURY AVE

GRANITE ST

SNUG HARBOR AVE

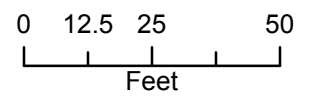
WHOLEY WAY

**402**  
**City of**  
**Portsmouth**



**Tax Assessor's**  
**Market**  
**Delineation**

LAFAYETTE RD  
WOODBURY AVE



Date: 5/11/2017

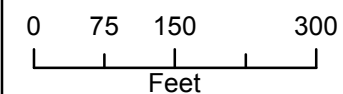
403

City of  
Portsmouth



Tax Assessor's  
Market  
Delineation

BLUEFISH BLVD  
CODFISH CORNER RD  
DESFOSSES AVE  
DOLPHIN DR  
MACKEREL AVE  
OCTOPUS AVE  
SALMON AVE  
SQUID ST  
STRIPED BASS AVE  
TUNA TER



Date: 5/12/2017

